

INDEX OF SHEETS

1. TITLE SHEET
2. SUMMARY OF QUANTITIES
3. DISTRICT ONE STANDARD TRAFFIC SIGNAL DESIGN DETAILS - 1 OF 4
4. DISTRICT ONE STANDARD TRAFFIC SIGNAL DESIGN DETAILS - 2 OF 4
5. DISTRICT ONE STANDARD TRAFFIC SIGNAL DESIGN DETAILS - 3 OF 4
6. DISTRICT ONE STANDARD TRAFFIC SIGNAL DESIGN DETAILS - 4 OF 4
7. TRAFFIC SIGNAL MODERNIZATION PLAN
ESSINGTON ROAD AT U.S. RTE 52 (JEFFERSON ST.)
8. SCHEDULE OF QUANTITIES, CABLE PLAN AND PHASE DESIGNATION DIAGRAM
ESSINGTON ROAD AT U.S. RTE 52 (JEFFERSON ST.)
9. TRAFFIC SIGNAL MODERNIZATION PLAN
ESSINGTON ROAD AT GLENWOOD AVENUE
10. SCHEDULE OF QUANTITIES, CABLE PLAN AND PHASE DESIGNATION DIAGRAM
ESSINGTON ROAD AT GLENWOOD AVENUE
11. TRAFFIC SIGNAL MODERNIZATION PLAN
ESSINGTON ROAD AT BLACK ROAD
12. SCHEDULE OF QUANTITIES, CABLE PLAN AND PHASE DESIGNATION DIAGRAM
ESSINGTON ROAD AT BLACK ROAD
13. TRAFFIC SIGNAL MODERNIZATION PLAN
ESSINGTON ROAD AT INGALLS AVENUE
14. SCHEDULE OF QUANTITIES, CABLE PLAN AND PHASE DESIGNATION DIAGRAM
ESSINGTON ROAD AT INGALLS AVENUE
15. TRAFFIC SIGNAL MODERNIZATION PLAN
ESSINGTON ROAD AT THEODORE STREET
16. SCHEDULE OF QUANTITIES, CABLE PLAN AND PHASE DESIGNATION DIAGRAM
ESSINGTON ROAD AT THEODORE STREET
17. TRAFFIC SIGNAL MODERNIZATION PLAN
ESSINGTON ROAD AT THOMAS HICKEY AVENUE
18. SCHEDULE OF QUANTITIES, CABLE PLAN AND PHASE DESIGNATION DIAGRAM
ESSINGTON ROAD AT THOMAS HICKEY AVENUE
19. TRAFFIC SIGNAL MODERNIZATION PLAN
ESSINGTON ROAD AT FIDAY ROAD
20. SCHEDULE OF QUANTITIES, CABLE PLAN AND PHASE DESIGNATION DIAGRAM
ESSINGTON ROAD AT FIDAY ROAD
21. TRAFFIC SIGNAL MODERNIZATION PLAN
ESSINGTON ROAD AT VIMY RIDGE DRIVE
22. SCHEDULE OF QUANTITIES, CABLE PLAN AND PHASE DESIGNATION DIAGRAM
ESSINGTON ROAD AT VIMY RIDGE DRIVE
23. TRAFFIC SIGNAL MODERNIZATION PLAN
ESSINGTON ROAD AT CATON FARM ROAD
24. SCHEDULE OF QUANTITIES, CABLE PLAN AND PHASE DESIGNATION DIAGRAM
ESSINGTON ROAD AT CATON FARM ROAD
25. TRAFFIC SIGNAL MODERNIZATION PLAN
ESSINGTON ROAD AT HENNEPIN DRIVE
26. SCHEDULE OF QUANTITIES, CABLE PLAN AND PHASE DESIGNATION DIAGRAM
ESSINGTON ROAD AT HENNEPIN DRIVE
27. INTERCONNECT PLAN - SHEET 1 OF 4
28. INTERCONNECT PLAN - SHEET 2 OF 4
29. INTERCONNECT PLAN - SHEET 3 OF 4
30. INTERCONNECT PLAN - SHEET 4 OF 4
31. INTERCONNECT SCHEMATIC AND SCHEDULE OF QUANTITIES

IDOT STANDARDS

- 701501-04 URBAN LANE CLOSURE 2L, 2W, UNDIVIDED
- 701601-05 URBAN LANE CLOSURE, MULTILANE, 1W OR 2W WITH NONTRAVERSIBLE MEDIAN
- 701701-05 URBAN LANE CLOSURE, MULTILANE INTERSECTION
- 701801-03 LANE CLOSURE MULTILANE 1W OR 2W CROSSWALK OR SIDEWALK CLOSURE
- 701901 TRAFFIC CONTROL DEVICES
- 720001 SIGN PANEL MOUNTING DETAILS
- 814001-01 HANDHOLES
- 814006-01 DOUBLE HANDHOLES
- 857001 STANDARD PHASE DESIGNATION DIAGRAMS AND PHASE SEQUENCES
- 878001-06 CONCRETE FOUNDATION DETAILS
- 880006 TRAFFIC SIGNAL MOUNTING DETAILS
- 886001 DETECTOR LOOP INSTALLATIONS

83992

PLANS PREPARED BY:
GEWALT HAMILTON
ASSOCIATES, INC.

Consulting Engineers & Surveyors

860 Forest Edge Drive
Vernon Hills, IL 60061
847-478-9700
FAX 847-478-9701

EXISTING UTILITIES: WHEN THE PLANS OR SPECIAL PROVISIONS INCLUDE INFORMATION PERTAINING TO THE LOCATION OF UNDERGROUND UTILITY FACILITIES, SUCH INFORMATION REPRESENTS ONLY THE OPINION OF THE ENGINEER AS TO THE LOCATION OF SUCH UTILITIES AND IS ONLY INCLUDED FOR THE CONVENIENCE OF THE BIDDER. THE ENGINEER AND OWNER ASSUME NO RESPONSIBILITY WHATSOEVER IN RESPECT TO THE SUFFICIENCY OR ACCURACY OF THE INFORMATION SHOWN ON THE PLANS RELATIVE TO THE LOCATION OF UNDERGROUND UTILITY FACILITIES OR THE MANNER IN WHICH THEY ARE TO BE REMOVED OR ADJUSTED. IT SHALL BE THE CONTRACTOR'S RESPONSIBILITY TO DETERMINE THE ACTUAL LOCATION OF ALL SUCH FACILITIES. HE SHALL ALSO OBTAIN FROM THE RESPECTIVE UTILITY COMPANIES, DETAILED INFORMATION RELATIVE TO THE LOCATION OF THEIR FACILITIES AND THE WORKING SCHEDULES OF THE UTILITY COMPANIES FOR REMOVING OR ADJUSTING THEM.

CONTRACTOR IS RESPONSIBLE FOR CONTACTING J.U.L.I.E. AT 1-800-892-0123 AND MUST OBTAIN A DIG NUMBER A MINIMUM OF 72 HOURS PRIOR TO ANY WORK BEING DONE.

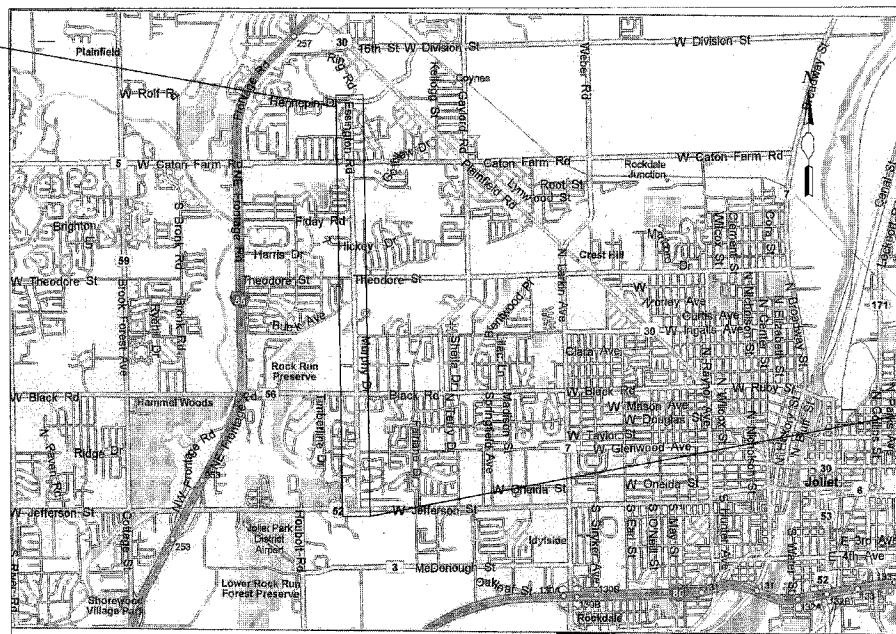
STATE OF ILLINOIS
DEPARTMENT OF TRANSPORTATION
DIVISION OF HIGHWAYS

PLANS FOR PROPOSED
FEDERAL AID HIGHWAY

FIBER OPTIC AND RADIO COMMUNICATIONS NETWORK
ESSINGTON ROAD FROM
U.S. RTE 52 (JEFFERSON ST.) TO HENNEPIN DRIVE
F.A.U. ROUTE 326
SECTION 05-00395-00-TL
PROJECT NO. CMM-8003(604)
JOB NO. C-91-280-06
CITY OF JOLIET


LOCATION MAP
(NOT TO SCALE)

END IMPROVEMENT
HENNEPIN DRIVE

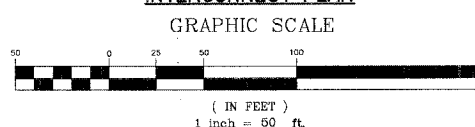


BEGIN IMPROVEMENT
U.S. RTE 52 (JEFFERSON ST.)

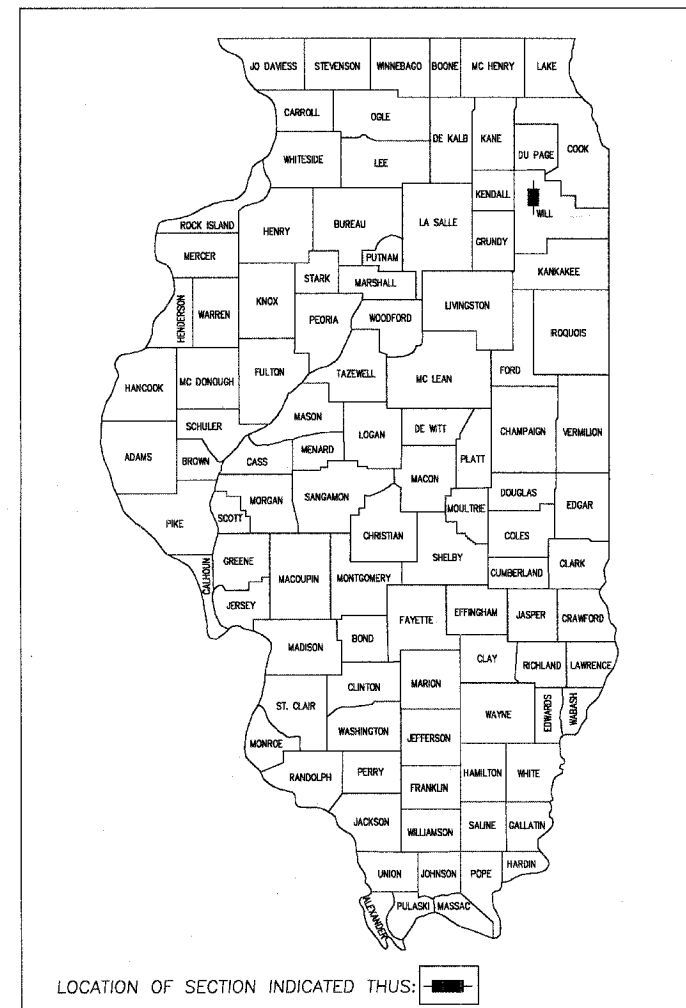
TRAFFIC SIGNAL MODERNIZATION PLAN



INTERCONNECT PLAN



F.A.U. RTE.	SECTION	COUNTY	TOTAL SHEETS	SHEET NO.
326	05-00395-00-TL	WILL	31	1
STA.	TO STA.			
FED. ROAD DIST. NO.	ILLINOIS	FED. AID PROJECT		
CONTRACT NO: 83992				




Toby C. Mickey
12/11/07

AGENCY RESPONSIBLE FOR LETTING

Approved:
CITY OF JOLIET, TRAFFIC ENGINEER
Local Agency, Position

Passed:
DECEMBER 16, 2007
District # Engineer of Local Roads & Streets

Releasing for Bid
Based on Limited
Review:
Dec. 19, 2007
Deputy Director of Highways, Region # Engineer



Call 48 hours before you dig
(Excluding Sat., Sun., & Holidays)
1-800-892-0123