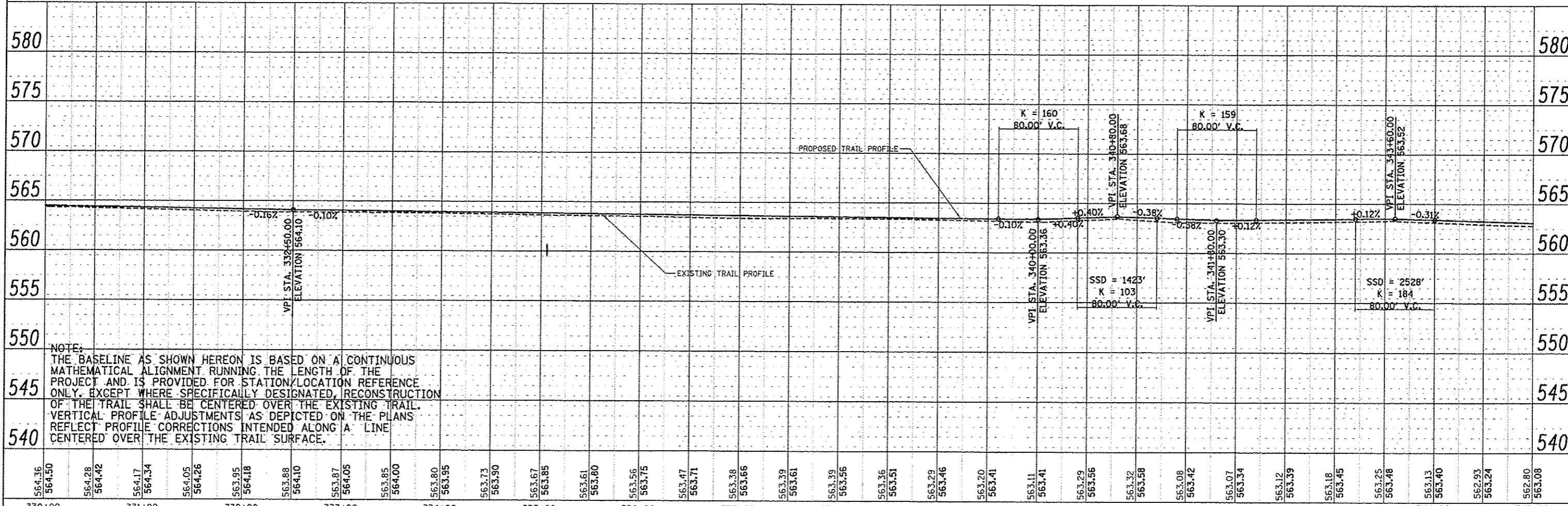
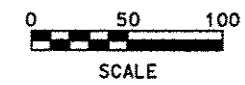
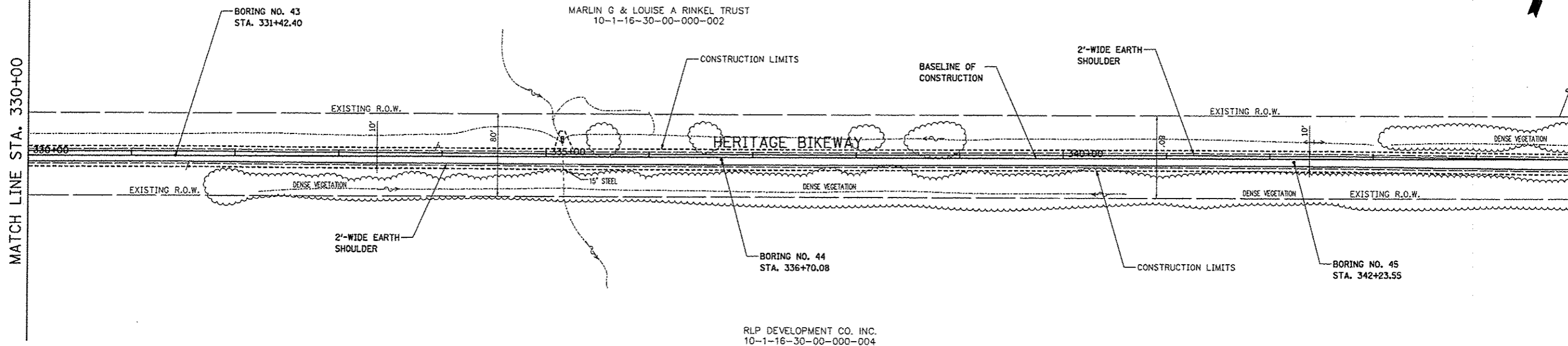


PLAN	SURVEYED	DATE
	PLOTTED	
	NOTE BOOK	
	NO. OF SHEETS	
	FILE NAME	

PROFILE	DESIGNED	DATE
	DRAWN	
	CHECKED	
	DATE	

MATCH LINE STA. 330+00

MATCH LINE STA. 345+00



NOTE:
 THE BASELINE AS SHOWN HEREON IS BASED ON A CONTINUOUS MATHEMATICAL ALIGNMENT RUNNING THE LENGTH OF THE PROJECT AND IS PROVIDED FOR STATION/LOCATION REFERENCE ONLY. EXCEPT WHERE SPECIFICALLY DESIGNATED, RECONSTRUCTION OF THE TRAIL SHALL BE CENTERED OVER THE EXISTING TRAIL. VERTICAL PROFILE ADJUSTMENTS AS DEPICTED ON THE PLANS REFLECT PROFILE CORRECTIONS INTENDED ALONG A LINE CENTERED OVER THE EXISTING TRAIL SURFACE.

564.36	564.50	564.28	564.42	564.17	564.34	564.05	564.26	563.95	564.18	563.88	564.10	563.87	564.05	563.85	564.00	563.80	563.95	563.73	563.90	563.67	563.85	563.61	563.80	563.56	563.75	563.47	563.71	563.38	563.66	563.39	563.61	563.39	563.56	563.36	563.51	563.29	563.46	563.20	563.41	563.11	563.41	563.29	563.56	563.32	563.58	563.08	563.42	563.07	563.34	563.12	563.39	563.18	563.45	563.25	563.48	563.13	563.40	562.93	563.24	562.80	563.08																		
330+00	331+00	332+00	333+00	334+00	335+00	336+00	337+00	338+00	339+00	340+00	341+00	342+00	343+00	344+00	345+00																																																																
USER NAME = jeremy										DESIGNED - SAS										DRAWN - JDH										CHECKED - WJB										DATE - 11/30/12																																							
PLOT SCALE = #SCALE#										MADISON COUNTY TRANSIT DISTRICT										HERITAGE BIKEWAY										PLAN AND PROFILE										SECTION 06-00016-00-BT										COUNTY MADISON										TOTAL SHEETS 310										SHEET NO. 48									
PLOT DATE = 12/18/2012										SCALE: 1" = 50'										SHEET NO. 17 OF 30 SHEETS										STA. 330+00.00 TO STA. 345+00.00										CONTRACT NO. 97433										FED. ROAD DIST. NO. [ILLINOIS] FED. AID PROJECT																													