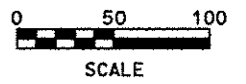


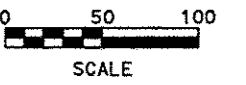
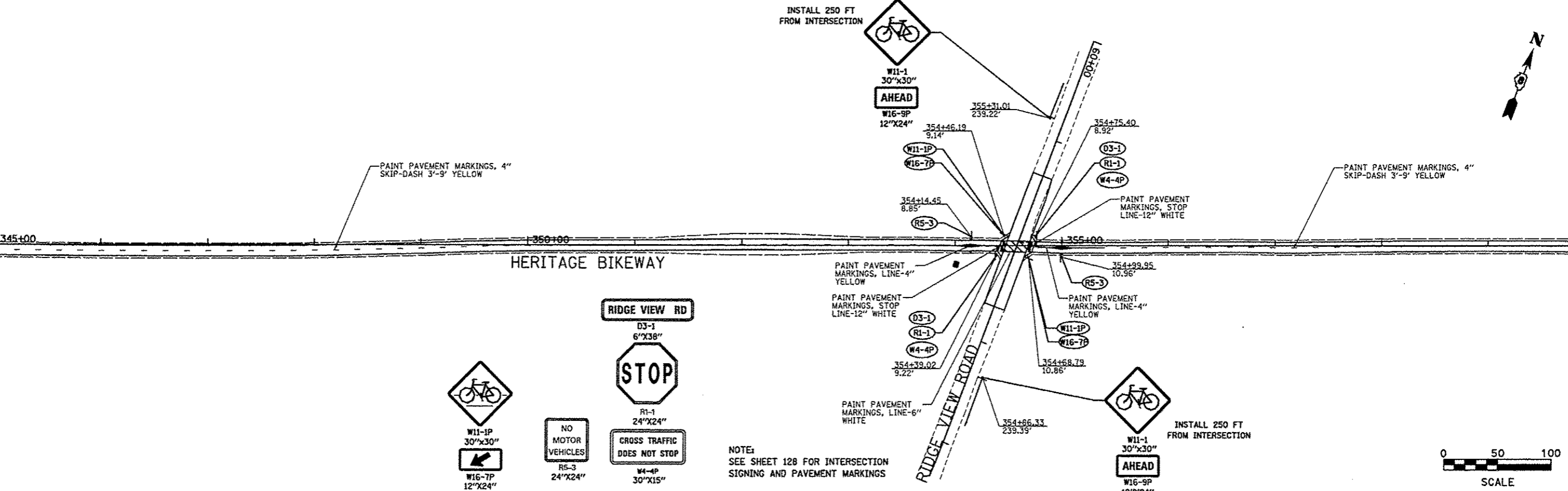
MATCH LINE STA. 330+00

MATCH LINE STA. 345+00



MATCH LINE STA. 345+00

MATCH LINE STA. 360+00



NOTE:
SEE SHEET 128 FOR INTERSECTION
SIGNING AND PAVEMENT MARKINGS

FILE NAME = pmark_09.dgn	USER NAME = jeremy	DESIGNED - SAS	REVISED -	MADISON COUNTY TRANSIT DISTRICT HERITAGE BIKEWAY	SIGNING DETAILS AND PAVEMENT MARKINGS			F.A. RTE.	SECTION	COUNTY	TOTAL SHEETS	SHEET NO.
	PLOT SCALE = #SCALE#	CHECKED - WJB	REVISED -		SCALE: 1" = 50'	SHEET NO. 9 OF 22 SHEETS	STA. 330+00.00 TO STA. 360+00.00	06-00016-00-BT	MADISON	310	119	
	PLOT DATE = 12/18/2012	DATE - 11/30/12	REVISED -					CONTRACT NO. 97433				
								FED. ROAD DIST. NO. [ILLINOIS] FED. AID PROJECT				