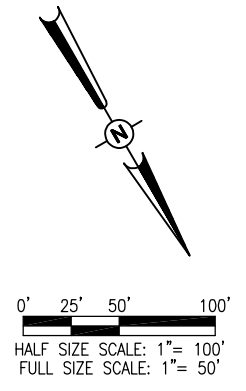
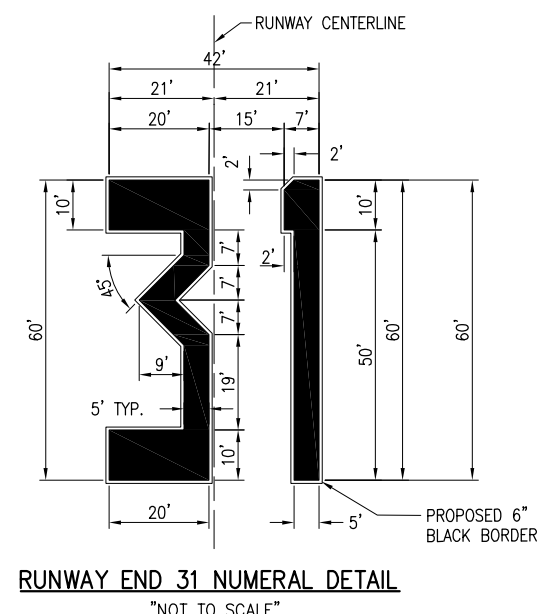
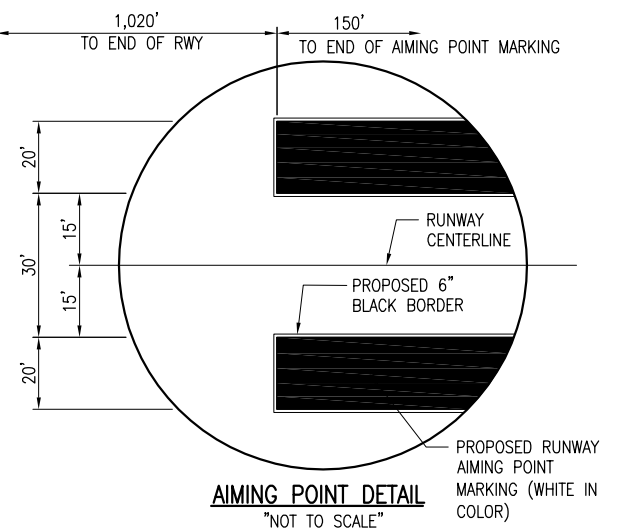
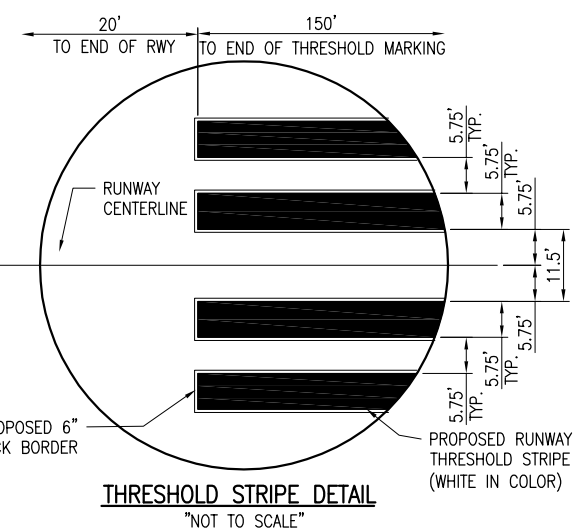
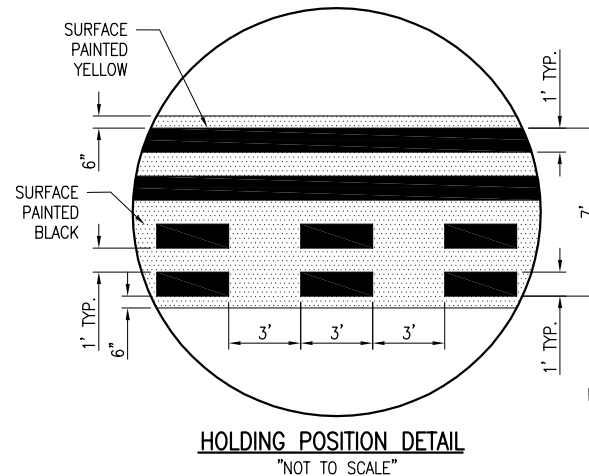


LEGEND

| | |
|--|--------------------------------|
| | EXISTING PAVEMENT |
| | PROPOSED PAVEMENT |
| | EXISTING MARKING |
| | PROPOSED MARKING (BASE BID) |
| | PROPOSED MARKING (ADD. ALT. 3) |



JAN 11, 2013 7:59 AM KINC00394
 E:\AIRPORTS\MARSHALL\10A0051\AIRPORT\151\MARK.DWG

| REVISION | DATE |
|----------|------|
| | |
| | |
| | |

MARSHALL COUNTY AIRPORT
 LACON, ILLINOIS
 BLOCK GRANT PROJ.: 3-17-0059-B15
 ILL. PROJ.: C75-4223

| | | |
|--------------------------|-----|----------|
| Hanson Proj. No. 10A0051 | BAK | 07/15/10 |
| Filename R-151MRK.DWG | BAK | 07/15/10 |
| Scale 1"=50' | CAH | 03/30/11 |
| Date 12/14/12 | | |
| LAYOUT | | |
| DRAWN | | |
| REVIEWED | | |

HANSON
 © Copyright Hanson Professional Services Inc. 2013
 Hanson Professional Services Inc.
 1525 South Sixth Street
 Springfield, Illinois 62703-2986
 Ph: (217) 788-2450 Fax: (217) 788-2503
 www.hanson-inc.com
 Offices Nationwide

**PAVE, LIGHT AND MARK
 805' EXTENSION**
 PROPOSED MARKING PLAN
 STA. 112+95 TO STA. 140+50