

070

03-08-2019 LETTING ITEM 070

STATE OF ILLINOIS DEPARTMENT OF TRANSPORTATION

F.A. RTE.	SECTION	COUNTY	TOTAL SHEETS	SHEET NO.
VARIABLES			22	1

ILLINOIS CONTRACT NO. 72K01
* D6 BDGE DECK SEALING 2017-2
** CHRISTIAN, MACOUPIN, MONTGOMERY, AND SANGAMON

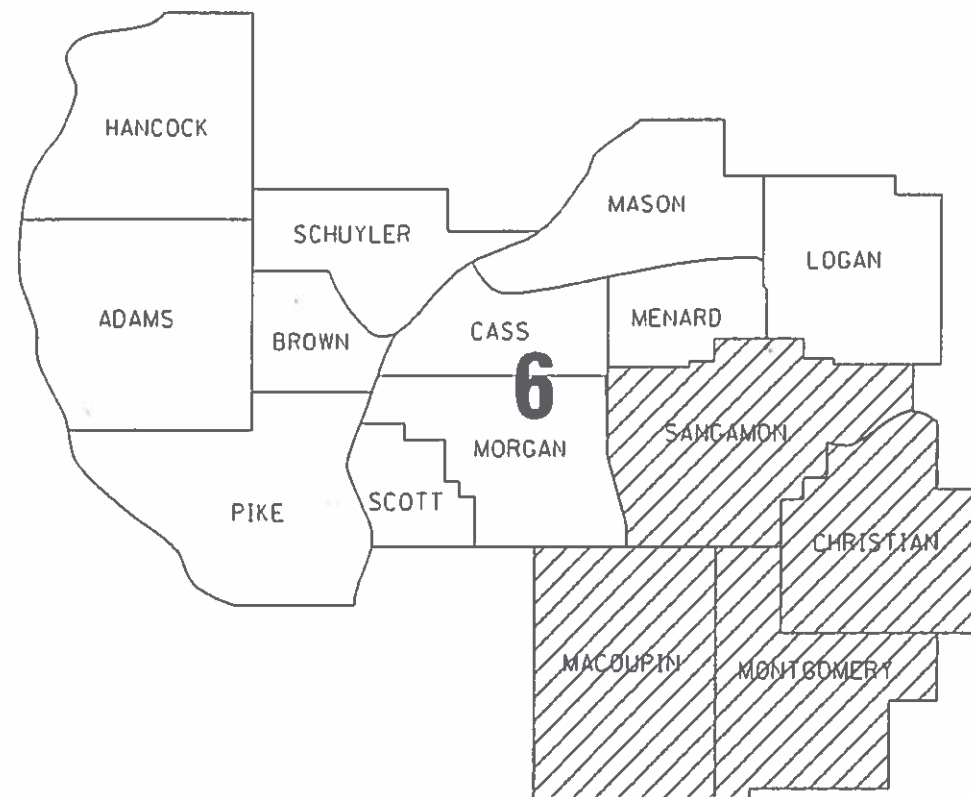
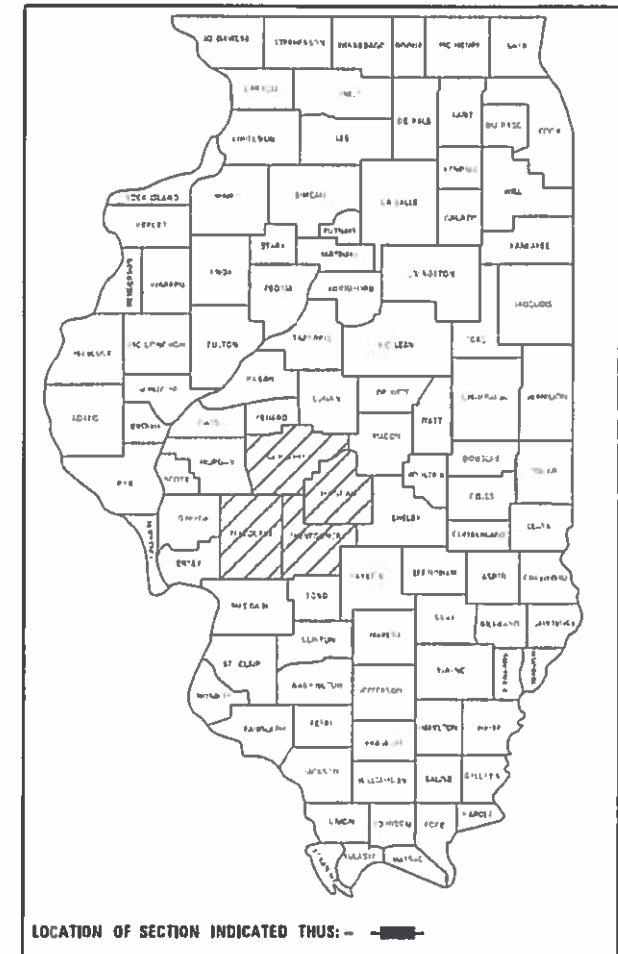
D-96-065-17

FOR INDEX OF SHEETS, SEE SHEET NO. 2

PROPOSED HIGHWAY PLANS

VARIOUS ROUTES SECTION D6 BDGE DECK SEALING 2017-2 STP-YQCJ (822) BRIDGE DECK SEALING VARIOUS COUNTIES

C-96-065-17



FULL SIZE PLANS HAVE BEEN PREPARED USING STANDARD ENGINEERING SCALES. REDUCED SIZED PLANS WILL NOT CONFORM TO STANDARD SCALES. IN MAKING MEASUREMENTS ON REDUCED PLANS, THE ABOVE SCALES MAY BE USED.

J.U.L.I.E.
JOINT UTILITY LOCATION INFORMATION FOR EXCAVATION
1-800-892-0123
OR 811

PROJECT ENGINEER: JAY WAVERING (217)785-9046
PROJECT MANAGER: VICTOR YOUNG (217)524-0472

CONTRACT NO. 72K01

STATE OF ILLINOIS
DEPARTMENT OF TRANSPORTATION

SUBMITTED: *5/21/18*
[Signature] REGIONAL ENGINEER
Feb 20 19
[Signature] ENGINEER OF DESIGN AND ENVIRONMENT
Feb 20 19
[Signature] DIRECTOR OF HIGHWAYS PROJECT IMPLEMENTATION

PRINTED BY THE AUTHORITY
OF THE STATE OF ILLINOIS

INDEX OF SHEETS

1. COVER SHEET
2. INDEX, GENERAL NOTES, STANDARDS, & SIGNATURES
3. SUMMARY OF QUANTITIES
4. - 7. SCHEDULE OF QUANTITIES
8. - 23. BRIDGE LOCATION MAPS
24. BRIDGE DETAIL SHEET

HIGHWAY STANDARDS

- 701201-05
- 701400-09
- 701401-12
- 701406-12
- 701411-09
- 701421-08
- 701422-10
- 701426-09
- 701428-01
- 701446-09
- 701456-05
- 701501-06
- 701602-10
- 701901-08

GENERAL NOTES

THE CONCRETE SEALER SHALL BE APPLIED TO THE ENTIRE TOP SURFACE OF THE DECK, INCLUDING THE INSIDE FACES AND TOPS OF THE PARAPETS.

COMMITMENTS

COMMITMENTS ARE NOT TO BE ALTERED WITHOUT THE WRITTEN APPROVAL OF ALL PARTIES TO WHICH THE COMMITMENT WAS MADE.

DISTRICT SIX	
EXAMINED	November 15, 20 18 <i>John C. Wenzel</i> OPERATIONS ENGINEER
EXAMINED	November 9 th , 20 18 <i>David Bushman</i> PROJECT IMPLEMENTATION ENGINEER
EXAMINED	November 19, 20 18 <i>Jeffrey P. Meyer</i> PROGRAM DEVELOPMENT ENGINEER

* D6 BDGE DECK SEALING 2017-2
** CHRISTIAN, MACOUPIN, MONTGOMERY, AND SANGAMON

FILE NAME =	USER NAME = RobertM	DESIGNED -	REVISED -	STATE OF ILLINOIS DEPARTMENT OF TRANSPORTATION	INDEX OF SHEETS, GENERAL NOTES, AND COMMITMENTS	SCALE:	SHEET OF SHEETS STA. TO STA.	F.A. RTE.	SECTION	COUNTY	TOTAL SHEETS	SHEET NO.
pm\IL084EBI0INTEG.illinois.gov\PI\DOT\Documents\DOT Offices\District 6\Projects\D672K01\Drawings\600sheets\D672K01-sht-genna												
Default		PLOT SCALE = 40.0000' / in.	CHECKED -	REVISED -								
		PLOT DATE = 12/4/2018	DATE -	REVISED -								
											CONTRACT NO. 72K01	2
											ILLINOIS FED. AID PROJECT	

MODEL: Default
 FILE NAME: P:\11108\BID\NTEC\Illinois.gov\PIWDOT\Documents\DOT Offices\District 6\Projects\0672K01\CADDData\CAD\Sheets\0672K01-sht-500.dgn

CODE NO.	ITEM	UNIT	TOTAL QUANTITY	CONSTRUCTION CODE		
				80%FED, 20%STATE		
				BRIDGE 0047		
67100100	MOBILIZATION	L SUM	1	1		
70100205	TRAFFIC CONTROL AND PROTECTION, STANDARD 701401	EACH	23	23		
70100315	TRAFFIC CONTROL AND PROTECTION, STANDARD 701422	EACH	18	18		
70100420	TRAFFIC CONTROL AND PROTECTION, STANDARD 701411	EACH	9	9		
70100430	TRAFFIC CONTROL AND PROTECTION, STANDARD 701446	EACH	4	4		
70100701	TRAFFIC CONTROL AND PROTECTION, STANDARD 701406	EACH	23	23		
70100825	TRAFFIC CONTROL AND PROTECTION, STANDARD 701456	L SUM	1	1		
70102620	TRAFFIC CONTROL AND PROTECTION, STANDARD 701501	L SUM	1	1		
70102633	TRAFFIC CONTROL AND PROTECTION, STANDARD 701602	EACH	1	1		
X5870015	BRIDGE DECK CONCRETE SEALER	SQ FT	1,778,674	1,778,674		
X7010100	TRAFFIC CONTROL AND PROTECTION, STANDARD 701421	EACH	18	18		
X7010101	TRAFFIC CONTROL AND PROTECTION, STANDARD 701201	EACH	87	87		
X7010102	NIGHTTIME WORK ZONE LIGHTING	EACH	45	45		
X7010218	TRAFFIC CONTROL AND PROTECTION, (SPECIAL)	EACH	45	45		

REV. - MS

• D6 BDGE DECK SEALING 2017-2
 ** CHRISTIAN, MACOUPIN, MONTGOMERY, SANGAMON

USER NAME = coxte	DESIGNED -	REVISED -	STATE OF ILLINOIS DEPARTMENT OF TRANSPORTATION	SUMMARY OF QUANTITIES			F.A. RTE.	SECTION	COUNTY	TOTAL SHEETS	SHEET NO.	
PLOT SCALE = 100.0000' / in.	DRAWN -	REVISED -					VAR	*	**	24	3	
PLOT DATE = 12/6/2018	CHECKED -	REVISED -		SCALE:	SHEET	OF	SHEETS	STA.	TO	STA.	ILLINOIS	FED. AID PROJECT
	DATE -	REVISED -		CONTRACT NO. 72K01								

MPO INTERSTATE ROUTES

SN	COUNTY	FACILITY CARRIED	FEATURE CROSSED	LOCATION	DECK LENGTH	DECK WIDTH	PARAPET	PARAPET	DECK AREA	TRAFFIC CONTROL & PROTECTION									
										(FT)	(FT)	(FT)	(FT)	(SQ FT)	701201	701406	701411	701446	701456
															(EACH)	(EACH)	(EACH)	(EACH)	(L SUM)
084-0014	SANGAMON	I-55 (SB)	SANGAMON AVE / IL 54	I-55/IL54 INT NE SPI	240.5	73.9	3.8	3.8	19,600.8		1	2							
084-0015	SANGAMON	I-55 (NB)	SANGAMON AVE / IL 54	I-55/IL54 INT NE SPI	240.5	73.9	3.8	3.8	19,600.8		1	2							
084-0016	SANGAMON	I-55 (SB)	ILLINOIS CENTRAL RR	.3M N IL 54/SANG. AV	244.5	65.4	3.8	3.8	17,848.5		1								
084-0017	SANGAMON	I-55 (NB)	ILLINOIS CENTRAL RR	.3M N IL 54/SANG. AV	244.5	65.4	3.8	3.8	17,848.5		1								
084-0018	SANGAMON	I-55 (NB)	SANGAMON RIVER	2.8M N IL54/SANG. AV	1,125.0	47.2	3.8	3.8	61,650.0		1								
084-0019	SANGAMON	I-55 SB	SANGAMON RIVER	2.8M N IL54/SANG. AV	1,125.0	47.2	3.8	3.8	61,650.0		1								
084-0078	SANGAMON	I-72 / US 36 (EB)	I-55 (SB)	.25M E 6TH ST.	347.0	37.3	3.6	3.6	15,441.5		1								
084-0101	SANGAMON	BISSELL ROAD	I-55	1.1M N SANGAMON AVE	224.2	29.7			6,658.7	1									
084-0102	SANGAMON	RIDGELY ROAD	I-55	.5m S SANGAMON AVE/IL 54	222.5	29.7	5.1	5.1	8,877.8	1									
084-0112	SANGAMON	I-55 (NB)	ILLINOIS CENTRAL RR	1M N GLENARM INTCHG	340.0	58.0	3.1	3.1	21,828.0		1								
084-0113	SANGAMON	I-55 (SB)	ILLINOIS CENTRAL RR	1M N GLENARM INTCHG	340.0	58.0	3.1	3.1	21,828.0		1								
084-0116	SANGAMON	E LAKE SHORE DR	I-55	.5M S LK SPFLD BRG	262.2	80.3	3.1	3.1	22,680.3	1		1							
084-0151	SANGAMON	OAK CREST RD/ TR 171	I-72	2.9M E I-55	264.3	36.0	3.2	3.2	11,206.3	1									
084-0152	SANGAMON	I-72 / US 36 (WB)	SANGAMON RIVER	3.5M E I-55	818.8	42.0	3.2	3.2	39,629.9		1								
084-0153	SANGAMON	I-72 / US 36 (EB)	SANGAMON RIVER	3.5M E I-55	818.8	42.0	3.2	3.2	39,629.9		1								
084-0210	SANGAMON	I-55 (SB)/ I-72 (WB)	LOST BRIDGE TRAIL BP	.3M S IL29/S GRND AV	136.3	75.9	3.5	3.5	11,299.3		1								
084-0211	SANGAMON	I-55 (NB)/ I-72 (EB)	LOST BRIDGE TRAIL BP	.3M S IL29/S GRND AV	136.3	65.2	3.5	3.5	9,840.9		1								
084-0499	SANGAMON	I-55 (SB)	LAKE SPRINGFIELD	3M S I-72	722.6	62.1	3.5	3.5	49,931.7				1						
084-0500	SANGAMON	I-55 (NB)	LAKE SPRINGFIELD	3M S I-72	722.6	62.1	3.5	3.5	49,931.7				1						
084-0514	SANGAMON	I-72/MACARTHUR RAMP B	UPRR	1.3 MI W I-55	316.0	29.1	3.6	3.6	11,470.8					0.5					
084-0516	SANGAMON	I-72/MACARTHUR RAMP	UPRR/RECREATION DR	1.3 MI W I 55	229.0	29.1	3.6	3.6	8,312.7					0.5					
TOTAL=									526,765.9	4	13	5	2	1					
									526,766.0										

* D6 BDGE DECK SEALING 2017-2
 ** CHRISTIAN, MACOUPIN, MONTGOMERY, AND SANGAMON

MODEL: Default
 FILE: \\nas01\pub\B&E\BIDD\ITEC\Illinois\pov\RW\DOT\Documents\DOT Office\BID\Irtet @Project\0672K01\CaddData\CAD\sheet\0672K01-rhs-schedule.dgn

USER NAME = coxte	DESIGNED -	REVISED -
	DRAWN -	REVISED -
PLOT SCALE = 100.0000 ' / in.	CHECKED -	REVISED -
PLOT DATE = 12/6/2018	DATE -	REVISED -

**STATE OF ILLINOIS
 DEPARTMENT OF TRANSPORTATION**

SCHEDULES			
SCALE:	SHEET	OF	SHEETS
	STA.	TO	STA.

F.A. RTE.	SECTION	COUNTY	TOTAL SHEETS	SHEET NO.
VARS.	*	**	24	4
			CONTRACT NO. 72K01	
		ILLINOIS	FED. AID PROJECT	

MPO NON- INTERSTATE ROUTES

SN	COUNTY	FACILITY CARRIED	FEATURE CROSSED	LOCATION	DECK LENGTH (FT)	DECK WIDTH (FT)	PARAPET (FT)	PARAPET (FT)	DECK AREA (SQ FT)	TRAFFIC CONTROL & PROTECTION		
										701201 (EACH)	701421 (EACH)	701602 (EACH)
084-0030	SANGAMON	PEORIA RD. / BL 55	SANGAMON RIVER	.9M N DIRKSEN PKWY	632.6	67.2	3.8	3.8	47,318.5		1	
084-0037	SANGAMON	11TH STREET	I-55 / I-72 / US 36	.45M E 6TH ST.	360.9	86.6	7.6	7.6	36,739.6		1	
084-0052	SANGAMON	OLD US 36	SANGAMON RIVER	SW EDGE RIVERTON	777.7	36.0			27,997.2	1		
084-0073	SANGAMON	DIRKSEN PKWY (SB)	NS RR & IC RR	.5M S SANG AVE	415.5	30.7	3.6	3.6	15,747.5		1	
084-0168	SANGAMON	IL 29/J D JONES PKWY	SPRING CR OVERFLOW	.34M S VETERANS/IL 4	106.0	92.0	3.8	3.8	10,557.6		1	
084-0169	SANGAMON	IL 29- J D JONES PKWY	SPRING CREEK	.5M S VETERANS(IL 4)	216.0	92.0	3.8	3.8	21,513.6		1	
084-0178	SANGAMON	DIRKSEN PKWY (NB)	NS RR & IC RR	.5M S SANG AVE	415.5	30.7	4.5	4.5	16,495.4		1	
084-0179	SANGAMON	PEORIA RD. / BL 55)	SANGAMON R OVERFLOW	.7 M N DIRKSEN PKWY.	441.5	67.2	3.6	3.6	32,847.6		1	
084-0203	SANGAMON	VETERANS/IL 4 (NB)	SPRING CREEK	.9M E IL29/WALNUT ST	406.2	43.2	3.5	3.5	20,391.2		1	
084-0204	SANGAMON	VETERANS/IL 4 (SB)	SPRING CREEK	.9M E IL29/WALNUT ST	406.2	43.2	3.5	3.5	20,391.2		1	
084-0205	SANGAMON	ILL 54	SANGAMON RIVER	SW EDGE SPAULDING	852.6	42.7	3.5	3.5	42,374.2	1		
084-0510	SANGAMON	SANGAMON AV. (EB)	ILLINOIS CENTRAL RR	.25M W I-55	247.9	47.2	3.5	3.5	13,436.2		1	
084-0511	SANGAMON	SANGAMON AV. (WB)	ILLINOIS CENTRAL RR	.25M W I-55	247.9	61.2	3.5	3.5	16,906.8		1	
084-0517	SANGAMON	I-55 W FR (PALM RD.)	ILLINOIS CENTRAL RR	.9M N GLENARM INTCHG	314.0	35.2	3.6	3.6	13,313.6	1		
084-0521	SANGAMON	IL 4	POLECAT CREEK	.2 S OF PLUMMER CHTM	132.1	78.3	6.6	6.6	12,087.2			1
TOTAL=									348,117.3	3	11	1
									348,118.0			

* D6 BDGE DECK SEALING 2017-2
** CHRISTIAN, MACOUPIN, MONTGOMERY, AND SANGAMON

MODEL: Default
FILE: \\nas01\proj\1108\B&E\BIDD\ITEC\Illinois\gov\PIWD\DOT\Documents\1108\DOT\Office\BID\Irtet @\Projects\0672\K01\Cadd\Draws\CAD\Sheet\0672\K01-rt-hs-schedule.dgn

USER NAME = coxte	DESIGNED -	REVISED -
	DRAWN -	REVISED -
PLOT SCALE = 100,0000 ' / in.	CHECKED -	REVISED -
PLOT DATE = 12/6/2018	DATE -	REVISED -

**STATE OF ILLINOIS
DEPARTMENT OF TRANSPORTATION**

SCHEDULES			
SCALE:	SHEET	OF	SHEETS
	STA.	TO	STA.

F.A. RTE.	SECTION	COUNTY	TOTAL SHEETS	SHEET NO.
VARS.	*	**	24	5
			CONTRACT NO. 72K01	
		ILLINOIS	FED. AID PROJECT	

NON-MPO INTERSTATE ROUTES

SN	COUNTY	FACILITY CARRIED	FEATURE CROSSED	LOCATION	DECK LENGTH (FT)	DECK WIDTH (FT)	PARAPET (FT)	PARAPET (FT)	DECK AREA (SQ FT)	TRAFFIC CONTROL & PROTECTION				
										701201	701406	701411	701421	701446
										(EACH)	(EACH)	(EACH)	(EACH)	(EACH)
059-0040	MACOUPIN	I-55 SB	TR 439	1.0MI S I-55/IL 138	132.3	43.2	3.1	3.1	6,535.6		1			
059-0041	MACOUPIN	I-55 NB	TR 439	1.0MI S I-55/IL 138	116.5	43.2	3.1	3.1	5,755.1		1			
059-0038	MACOUPIN	TR 395	I-55	0.3MI N I-55/IL 138	236.3	30.0	3.1	3.1	8,554.1	1				
059-0042	MACOUPIN	TR 457	I-55	2.0 MI S I-55/IL 138	249.7	32.0	3.1	3.1	9,538.5	1				
068-0038	MONTGOMERY	I-55 (NB)	MACOUPIN CREEK	.3M S FARMRSVLE INT.	62.4	43.2	3.6	3.6	3,145.0		1			
068-0039	MONTGOMERY	I-55 (SB)	MACOUPIN CREEK	.3M S FARMRSVLE INT.	62.4	43.2	3.6	3.6	3,145.0		1			
068-0045	MONTGOMERY	I-55 (SB)	IC RR (ABANDONED)	4.5M S IL 108 INT.	292.5	42.0	2.3	2.3	13,630.5		1			
068-0046	MONTGOMERY	I-55 (NB)	IC RR (ABANDONED)	4.5M S IL 108 INT.	292.5	42.0	2.3	2.3	13,630.5		1			
068-0048	MONTGOMERY	I-55 (SB)	BURLINGTN NORTHRN RR	1.8M N IL 16 INT.	227.8	42.1	3.1	3.1	11,002.7		1			
068-0049	MONTGOMERY	I-55 (NB)	BURLINGTN NORTHRN RR	1.8M N IL 16 INT.	227.8	42.1	3.1	3.1	11,002.7		1			
068-0035	MONTGOMERY	TR 7	I-55	1.59M S CO. LINE	335.3	30.0	3.1	3.1	12,137.9	1				
068-0037	MONTGOMERY	CH 17	I-55	FARMERSVILLE INTERCH	299.8	68.0	3.1	3.1	22,245.2	1				
068-0040	MONTGOMERY	TR 37	I-55	1.5M S FRMERSVLE INT	346.0	30.0	3.1	3.1	12,525.2	1				
068-0041	MONTGOMERY	CH 16	I-55&W F R(FAS 1769)	E EDGE WAGGONER	340.3	29.9	3.1	3.1	12,284.8	1				
068-0042	MONTGOMERY	IL 48/127	I-55	I-55 / IL127/48 INT.	262.5	92.1	3.1	3.1	25,803.8	1				
068-0043	MONTGOMERY	IL 108	I-55	IL 108/I-55 INTERCH.	262.2	68.2	3.1	3.1	19,507.7	1				
068-0044	MONTGOMERY	CH 24	I-55	3M SO IL 108	259.0	31.9	3.1	3.1	9,867.9	1				
068-0050	MONTGOMERY	TR 235	I-55	1.2M N IL 16 INT.	263.2	32.0	3.1	3.1	10,054.2	1				
068-0051	MONTGOMERY	IL 16	I-55	LITCHFIELD INTERCHNG	331.0	106.6	3.0	3.0	37,270.6			2	1	
068-0052	MONTGOMERY	TR 277	I-55	1.7M S IL 16 INT.	263.2	30.0	3.1	3.1	9,527.8	1				
068-0105	MONTGOMERY	TR 1	I-55	SANG/MONTG CO LINE	356.0	30.0	3.1	3.1	12,887.2	1				
068-0047	MONTGOMERY	TR 48	I-55	2.4M N IL 16 INT.	308.0	31.9	3.1	3.1	11,734.8	1				
084-0106	SANGAMON	DIVERNON RD/ FAS 625	I-55	3M N MONTGOMERY CO.	250.3	72.0	3.1	3.1	19,573.5	1				
084-0109	SANGAMON	I-55 (NB)	IL 104 / I & M RR	1.5M N DIVERNON INT	281.0	59.1	3.2	3.2	18,405.5			1		1
084-0110	SANGAMON	I-55 (SB)	IL 104 / I & M RR	1.5M N DIVERNON INT	281.0	67.1	3.2	3.2	20,653.5			1		1
084-0111	SANGAMON	HORSE FARM RD.	I-55	1.8M N IL 104	288.8	62.0	3.1	3.1	19,696.2	1				
084-0156	SANGAMON	BUFFALO-MCHBG/ CH 19	I-72 / US 36	1M S BUFFALO	246.0	68.0	3.2	3.2	18,302.4	1				
084-0157	SANGAMON	I-72 / US 36 (WB)	CLEAR CREEK	2.1M E BUFFALO INTCH	186.0	42.0	3.2	3.2	9,002.4		1			
084-0158	SANGAMON	I-72 / US 36 (EB)	CLEAR CREEK	2.1M E BUFFALO INTCH	186.0	42.0	3.2	3.2	9,002.4		1			
084-0171	SANGAMON	IL 123 / CH 2	I-55	WILLIAMSVILLE INTCHG	275.6	68.0	3.2	3.2	20,504.6	1				
TOTAL=									416,927.3	17	10	4	1	2
									416,928.0					

* D6 BDGE DECK SEALING 2017-2
 ** CHRISTIAN, MACOUPIN, MONTGOMERY, AND SANGAMON

MODEL: Default
 FILE NAME: P:\11\1108\BID\BID\TEG\Illinois\pwr\WIDOT\Documents\DOT_Offices\District_6\Projects\D672K01\CADD\Bids\CAD\Sheets\D672K01-1-sfc-schedule.dgn

USER NAME = RoherTM PLOT SCALE = 100.6097' / in. PLOT DATE = 1/3/2019	DESIGNED - _____ DRAWN - _____ CHECKED - _____ DATE - _____	REVISED - _____ REVISED - _____ REVISED - _____ REVISED - _____	STATE OF ILLINOIS DEPARTMENT OF TRANSPORTATION	SCHEDULES SCALE: _____ SHEET ___ OF ___ SHEETS STA. _____ TO STA. _____	F.A. RTE. _____ VARS. _____	SECTION * COUNTY ** TOTAL SHEETS 24 SHEET NO. 6	CONTRACT NO. 72K01 ILLINOIS FED. AID PROJECT
---	--	--	--	---	--------------------------------	--	---

NON-MPO NON- INTERSTATE ROUTES

SN	COUNTY	FACILITY CARRIED	FEATURE CROSSED	LOCATION	DECK LENGTH	DECK WIDTH	PARAPET	PARAPET	DECK AREA	TRAFFIC CONTROL & PROTECTION		
					(FT)	(FT)	(FT)	(FT)		(SQ FT)	701201 (EACH)	701421 (EACH)
011-0006	CHRISTIAN	US 51/IL 16	BECKS CR. TRIB.	.2M W US 51 - E PANA	24.3	46.5			1,130.0	1		
011-0012	CHRISTIAN	IL 29	LOCUST CREEK TRIB.	.25M SE MILLERSVILLE	32.0	46.3			1,481.6	1		
011-0013	CHRISTIAN	IL 29	MAIN DRAINAGE DITCH	2.5M NW WASH ST BEND	43.0	46.3			1,990.9	1		
011-0019	CHRISTIAN	ILL 104	LAKE SANGCHRIS	.25 E SANG CO	92.8	36.0			3,340.8	1		
011-0020	CHRISTIAN	ILL 104	LAKE SANGCHRIS	1.5 MI E SANG CO	112.1	36.0			4,035.6	1		
011-0021	CHRISTIAN	ILL 104	LAKE SANGCHRIS	1 MI W TOVEY	76.2	36.0			2,743.2	1		
011-0022	CHRISTIAN	ILL 104	LAKE SANGCHRIS	.75 MI W BULPITT	133.3	36.0			4,798.8	1		
011-0029	CHRISTIAN	MT AUBURN RD	PAPER MILL BRANCH	3.2M N IL29,TAYLORVI	60.3	32.0			1,929.6	1		
011-0032	CHRISTIAN	ILL 48	S FK SANGAMON RIVER	1.6MI SW TAYLORVILLE	542.2	35.2	4.0	4.0	23,423.0	1		
011-0033	CHRISTIAN	OLD ILL 29	FLAT BRANCH CREEK	1.1MI E JCT IL48/29	297.4	33.2	4.0	4.0	12,252.9	1		
011-0034	CHRISTIAN	MT AUBURN RD	BUCKHART CREEK	7.8M N IL29,TAYLORVL	120.0	33.2	4.0	4.0	4,944.0	1		
011-0035	CHRISTIAN	US 51 NB	FLAT BRANCH CREEK	S EDGE MOWEAQUA	200.4	42.6			8,537.0		1	
011-0036	CHRISTIAN	US 51SB	FLAT BRANCH CREEK	S EDGE MOWEAQUA	200.4	42.6			8,537.0		1	
011-0037	CHRISTIAN	US 51 SB	MAIN DRAIN DITCH	3.2MI S ASSUMPTION	122.6	59.2	4.0	4.0	8,238.7		1	
011-0038	CHRISTIAN	US 51 NB	MAIN DRAIN DITCH	3.2MI S ASSUMPTION	122.6	43.2	4.0	4.0	6,277.1		1	
011-0039	CHRISTIAN	(US 51)	SEWER CREEK	1 MI S OF PANA	59.0	34.8	4.0	4.0	2,525.2	1		
011-0502	CHRISTIAN	IL 104	S FK SANGAMON RIVER	1.9M E CH5- KINKAID	329.1	43.3	3.5	3.5	16,553.7	1		
011-0503	CHRISTIAN	IL 29 NB	CLEAR CREEK	0.9 MI NW SHARPSBURG	121.6	43.2	4.0	4.0	6,225.9		1	
011-0504	CHRISTIAN	IL 29 SB	CLEAR CREEK	0.9 MI NW SHARPSBURG	121.6	43.2	4.0	4.0	6,225.9		1	
011-0514	CHRISTIAN	(IL 48)	BEAR CREEK	1 MI SW PALMER	180	39.2	4.0	4.0	8,496.0	1		
059-0004	MACOUPIN	ILL 16	COOP BRANCH E	3.8 M E SHIPMAN	43.0	33.5			1,440.5	1		
059-0007	MACOUPIN	IL 4	MACOUPIN CREEK	1.7M S IL 108	361.4	38.7	3.5	3.5	16,516.0	1		
059-0009	MACOUPIN	ILL 4	UNION PACIFIC RR	2.0 M N STAUNTON	227.5	38.7	3.5	3.5	10,396.8	1		
059-0010	MACOUPIN	ILL 4	CAHOKIA CREEK	1.0 M N STAUNTON	308.9	38.7	3.5	3.5	14,116.7	1		
059-0013	MACOUPIN	ILL 108 & 111	LICK CREEK	0.5 MI N JCT IL 108	86.4	35.2	4.0	4.0	3,732.5	1		
059-0014	MACOUPIN	IL 111	BEAR CREEK	1.2M S JCT IL 108	118.1	35.2	4.0	4.0	5,101.9	1		
059-0016	MACOUPIN	IL 111	MACOUPIN CREEK	7.87M S JCT IL 108	714.0	35.2	4.0	4.0	30,844.8	1		
059-0020	MACOUPIN	IL 111	S BR LITTLE PIASA CR	4.0 M S JCT IL 16	32.2	32.3			1,040.1	1		
059-0021	MACOUPIN	ILL 108	BEAR CREEK	2.2MI E JCT IL 111	103.5	35.4	4.0	4.0	4,491.9	1		
059-0035	MACOUPIN	ILL 108	LICK CREEK	2.1 M W ILL 111	128.9	35.2	5.0	5.0	5,826.3	1		
059-0048	MACOUPIN	ILL 108	JOE'S CREEK	4MI. E JCT108&IL 267	222.6	35.2	4.0	4.0	9,616.3	1		
059-0049	MACOUPIN	SHIPMAN BLACKTOP	MACOUPIN CREEK	7.7MI N JCT 16	398.8	35.2	4.0	4.0	17,228.2	1		
059-0051	MACOUPIN	IL 138	BIG BRANCH	.3M W IL 4(MT CLARE)	70.0	40.8	4.0	4.0	3,416.0	1		
059-0052	MACOUPIN	ILL 108	HURRICANE CREEK	W EDGE CARLINVILLE	120.0	35.2	4.0	4.0	5,184.0	1		
059-0053	MACOUPIN	SHIPMANN BLACKTOP	HURRICANE CREEK	9.6MI N JCT ILL 16	202.5	35.2	4.0	4.0	8,748.0	1		
059-0054	MACOUPIN	ILL 138	CAHOKIA CREEK	1.9MI W JCT FAI 55	126.0	35.2	4.0	4.0	5,443.2	1		
059-0056	MACOUPIN	ILL 4	HURRICANE CREEK	.9MI N CARLINVILLE	71.2	38.7	3.5	3.5	3,253.8	1		
059-0057	MACOUPIN	ILL 108	SHAW POINT CREEK	5.6MI W JCT I-55	98.4	39.4	3.5	3.5	4,565.8	1		
059-0500	MACOUPIN	ILL 111	OTTER CREEK OVERFLOW	2.2 MI N IL 108	472.2	34.8	3.5	3.5	19,738.0	1		
059-0501	MACOUPIN	IL 138	CAHOKIA CREEK	0.1 MI W WILSONVILLE	83.5	34.8	3.5	3.5	3,490.3	1		
059-0504	MACOUPIN	IL 4	HONEY CREEK	6M S IL108-CARLINVIL	89.0	39.2	4.0	4.0	4,200.8	1		
059-0509	MACOUPIN	IL 108	MACOUPIN CREEK	1.8 M E JCT OF IL 4	320.0	39.1	4.0	4.0	15,072.0	1		
059-0510	MACOUPIN	IL 108	HODGES CREEK	2.6 M E GREEN CO LN	574.3	39.2	4.0	4.0	27,107.0	1		
059-0511	MACOUPIN	SHIPMAN BLACKTOP	COOPS CREEK	2.6 mi N IL 16	95.0	35.2	4.0	4.0	4,104.0	1		
059-0512	MACOUPIN	IL 111	OTTER CREEK	2.3 M N IL 108	167.6	35.2	4.0	4.0	7,240.3	1		
059-0515	MACOUPIN	IL 16	COOP BRANCH	1 M E SHIPMAN	100.0	39.2	4.0	4.0	4,720.0	1		
068-0007	MONTGOMERY	IL 16	WEST SHOAL CREEK	.7M E LITCHFIELD LK	157.6	42.7	3.5	3.5	7,832.7	1		
068-0008	MONTGOMERY	IL 16	BRUSH CREEK	1.35 mi W IL 127	154.0	36.0	3.1	3.1	6,498.8	1		
068-0016	MONTGOMERY	IL 16	S. FORK SANGAMON R.	2.4M E ELM - NOKOMIS	26.0	32.2			837.2	1		
068-0017	MONTGOMERY	IL 16	SANGAMON CREEK	W CTY LMNTS OHLMAN	32.0	32.5			1,040.0	1		
068-0018	MONTGOMERY	IL 48/127	WEST FORK SHOAL CR.	RAYMOND W CITY LIMIT	89.2	35.2	3.5	3.5	3,764.2	1		
068-0055	MONTGOMERY	IL 16	MIDDLE FK SHOAL CR	1.75M E IL16/127 JCT	139.0	43.2	4.0	4.0	7,116.8	1		
068-0056	MONTGOMERY	IL 16 (SCHOOL ST.)	MIDDLE FORK CREEK	.3M E IL 127 (MAIN)	60.5	42.0	6.5	6.5	3,327.5			1
068-0057	MONTGOMERY	IL 127	UNION PACIFIC RR	.1M N IL 185	210.3	43.2	4.0	4.0	10,767.4	1		
068-0058	MONTGOMERY	IL 127	W FK SHOAL CR. TRIB.	1.6M S IL 48	69.0	35.2	4.0	4.0	2,980.8	1		
068-0059	MONTGOMERY	IL 127	BLUE GRASS CREEK	3.4M S IL 48	78.0	35.2	4.0	4.0	3,369.6	1		
068-0060	MONTGOMERY	NOKOMIS BLACKTOP	MIDDLE FK SHOAL CR	7.4M E IL 127	160.0	30.0			4,800.0	1		
068-0061	MONTGOMERY	OLD & OLD OLD US 66	BURLINGTN NORTHRN RR	1M N IL 16	252.1	34.8			8,773.1	1		
068-0062	MONTGOMERY	IL 16	LITTLE CREEK TRIB	1.3MI NE SCHRAM CITY	82.0	38.9	3.5	3.5	3,763.8	1		
068-0501	MONTGOMERY	IL 16	E FK SHOAL CREEK	2.1M W SPRUCE-NOKOMI	106.8	38.7	3.1	3.1	4,795.3	1		
068-0502	MONTGOMERY	IL 16	SHOAL CREEK TRIB.	NOKOMIS W CITY LIMIT	54.2	38.7	3.1	3.1	2,433.6	1		
068-0503	MONTGOMERY	IL 16	BR E FK SHOAL CREEK	.95M E ELM - NOKOMIS	41.3	34.8	3.1	3.1	1,693.3	1		
068-0504	MONTGOMERY	IL 108	SHOP CREEK	.85M W I-55	95.1	39.0	3.1	3.1	4,298.5	1		
068-0505	MONTGOMERY	IL 185	EAST FORK SHOAL CR.	1.95M E COFFEEEN CTR	156.7	35.5	4.0	4.0	6,816.5	1		
068-0506	MONTGOMERY	IL 127	BEARCAT CREEK	2.3 M N BOND COUNTY	207.5	39.2	4.0	4.0	9,794.0	1		
068-0507	MONTGOMERY	IL 127	LITTLE BEAR CREEK	2.1 M N BOND CO LINE	79.1	39.2	4.0	4.0	3,733.5	1		
068-0511	MONTGOMERY	IL 127	MILLER CREEK	1.8 M S OF IL 185	75.0	39.2	4.0	4.0	3,540.0	1		
068-0512	MONTGOMERY	IL 185	MCDAVID BRANCH	1.6M W COFFEEEN CTR	76.0	39.2	4.0	4.0	3,587.2	1		
068-0513	MONTGOMERY	IL 185	BAYOU CREEK	1.8M E COFFEEEN CTR	83.5	35.2	4.0	4.0	3,607.2	1		
084-0065	SANGAMON	IL 104	BRUSH CREEK	.9M E I-55(W PAWNEE)	146.5	43.3	3.5	3.5	7,369.0	1		
TOTAL=									486,862.0	63	6	1

* D6 BDGE DECK SEALING 2017-2
 ** CHRISTIAN, MACOUPIN, MONTGOMERY, AND SANGAMON

MODEL: Default
 FILE: \\paul01\B&E\IDNT\T\Illinois\poc\p\WIDOT\Documents\IDOT_Offices\IDOT\0672K01\CADData\CAD\Sheet\0672K01_rhts-schedule.dgn

USER NAME = coxte	DESIGNED -	REVISED -
	DRAWN -	REVISED -
PLOT SCALE = 100,0000' / in.	CHECKED -	REVISED -
PLOT DATE = 12/6/2018	DATE -	REVISED -

**STATE OF ILLINOIS
 DEPARTMENT OF TRANSPORTATION**

SCHEDULES

SCALE: SHEET OF SHEETS STA. TO STA.

F.A. RTE.	SECTION	COUNTY	TOTAL SHEETS	SHEET NO.
VAR.	*	**	24	7
CONTRACT NO. 72K01				
		ILLINOIS	FED. AID PROJECT	

CHRISTIAN COUNTY

SN 011-0022
OVER LAKE SANGCHRIS

SN 011-0019
OVER LAKE SANGCHRIS

SN 011-0020
OVER LAKE SANGCHRIS

SN 011-0021
OVER LAKE SANGCHRIS

SN 011-0502
OVER S FK SANGAMON RIVER

SN 011-0514
OVER BEAR CREEK

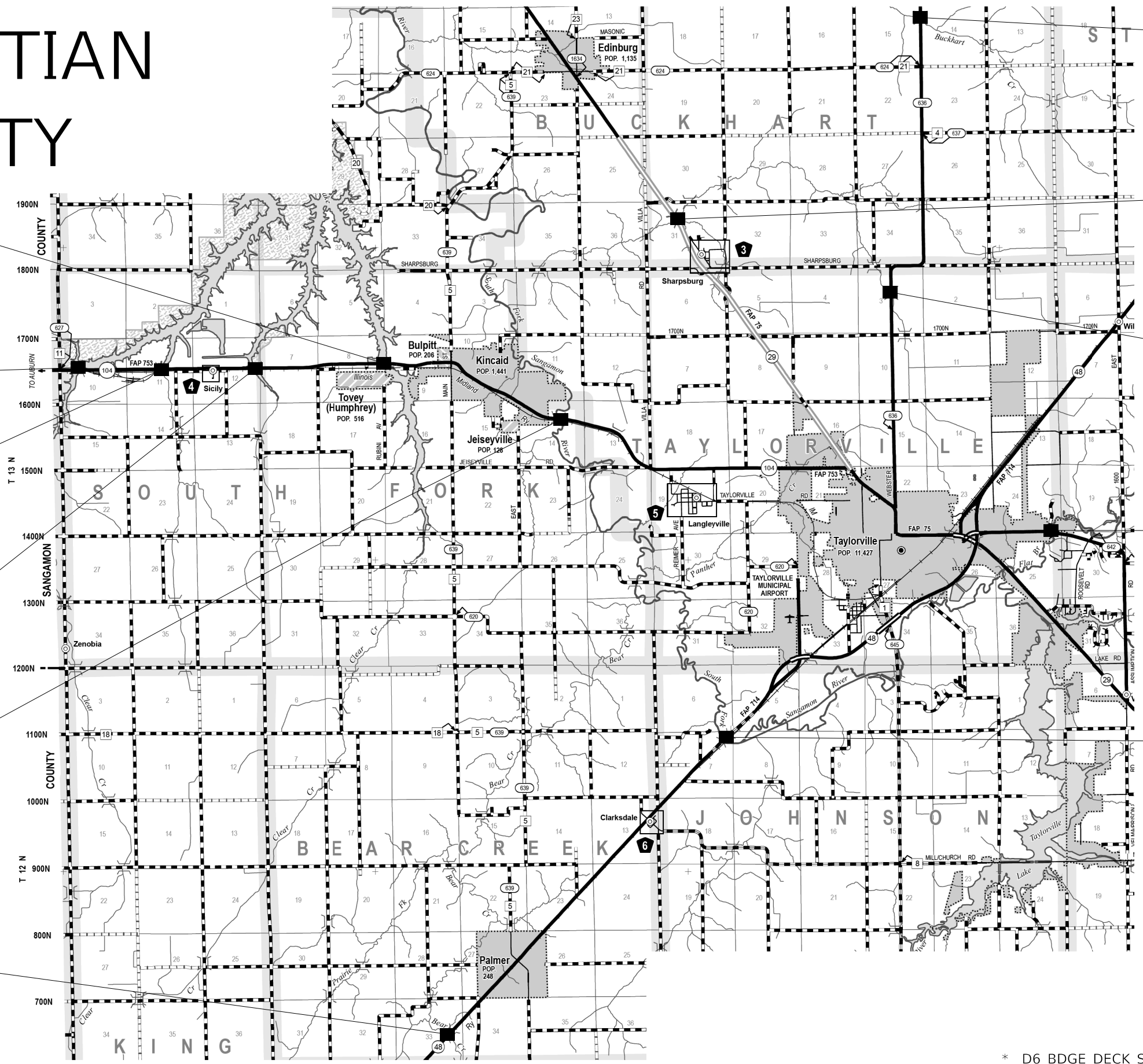
SN 011-0034
OVER BUCKHART CREEK

SN 011-0503 (NB)
SN 011-0504 (SB)
OVER CLEAR CREEK

SN 011-0029
OVER PAPER MILL BRANCH

SN 011-0033
OVER FLAT BRANCH CREEK

SN 011-0032
OVER S FK SANGAMON RIVER



* D6 BDGE DECK SEALING 2017-2
** CHRISTIAN, MACOUPIN, MONTGOMERY, AND SANGAMON

MODEL: Default
FILE: \home\p\work\proj\72K01\CD\data\CD\sheet\0672K01_rfb-Christian.dgn

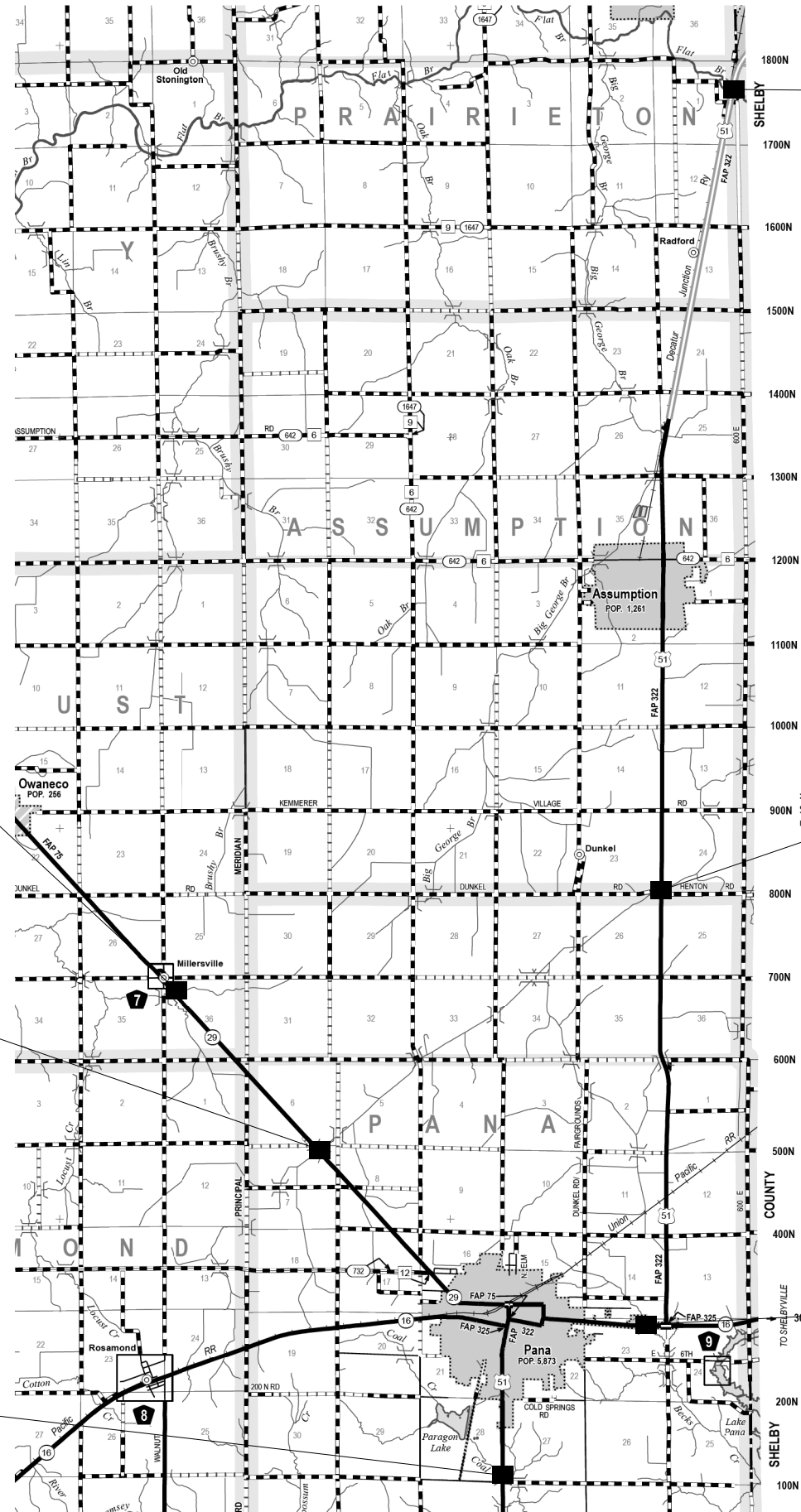
USER NAME = coxte	DESIGNED -	REVISED - 04/18/2018 TMR
PLOT SCALE = 100,000' / in.	DRAWN -	REVISED -
PLOT DATE = 12/6/2018	CHECKED -	REVISED -
	DATE -	REVISED -

STATE OF ILLINOIS
DEPARTMENT OF TRANSPORTATION

BRIDGE LOCATION MAP	
SCALE:	SHEET OF SHEETS STA. TO STA.

F.A. RTE.	SECTION	COUNTY	TOTAL SHEETS	SHEET NO.
VAR.	*	**	24	8
CONTRACT NO. 72K01				
ILLINOIS FED. AID PROJECT				

CHRISTIAN COUNTY



SN 011-0035 (NB)
SN 011-0036 (SB)
OVER FLAT BRANCH CREEK

SN 011-0012
OVER LOCUST CREEK TRIB.

SN 011-0037 (SB)
SN 011-0038 (NB)
OVER MAIN DRAIN DITCH

SN 011-0013
OVER MAIN DRAINAGE DITCH

SN 011-0006
OVER BECKS CR. TRIB.

SN 011-0039
OVER SEWER CREEK

* D6 BDGE DECK SEALING 2017-2
** CHRISTIAN, MACOUPIN, MONTGOMERY, AND SANGAMON



MODEL: Default
FILE: \\nas01c.psu.edu\B&E\BID\NTEC\Illinois\gov\PWIDOT\Documents\1\DOT\Office\Director\Projects\0672\K01\CADD\data\CAD\sheet\0672\K01_rfb-Christian.dgn

USER NAME = coxte	DESIGNED -	REVISED - 04/18/2018 TMR
	DRAWN -	REVISED -
PLOT SCALE = 100,0000' / in.	CHECKED -	REVISED -
PLOT DATE = 12/6/2018	DATE -	REVISED -

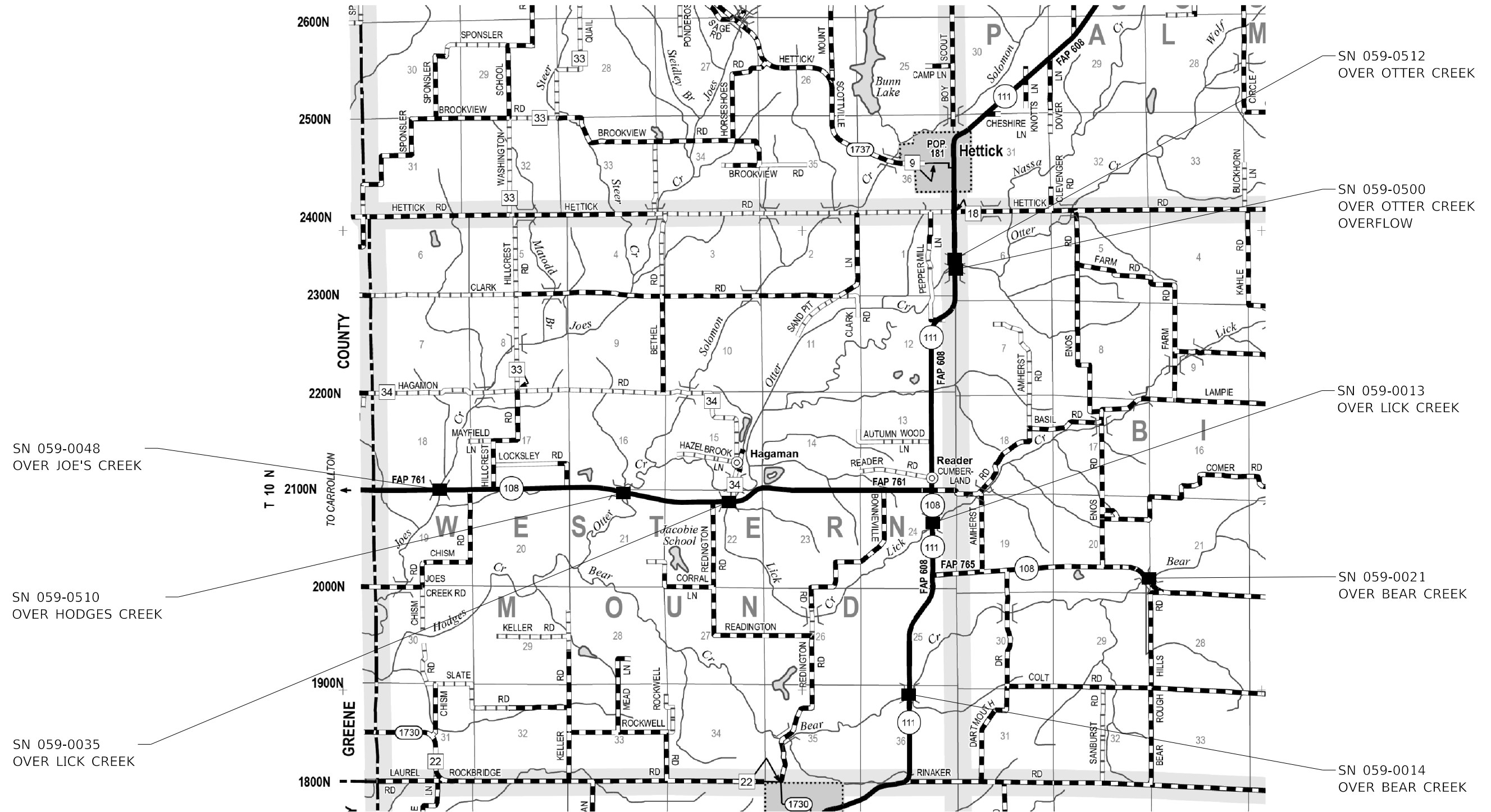
STATE OF ILLINOIS
DEPARTMENT OF TRANSPORTATION

BRIDGE LOCATION MAP

SCALE: SHEET OF SHEETS STA. TO STA.

F.A. RTE.	SECTION	COUNTY	TOTAL SHEETS	SHEET NO.
VAR.	*	**	24	9
CONTRACT NO. 72K01				
ILLINOIS FED. AID PROJECT				

MACOUPIN COUNTY



* D6 BDGE DECK SEALING 2017-2
 ** CHRISTIAN, MACOUPIN, MONTGOMERY, AND SANGAMON

MODEL: Default
 FILE: Macoupin County Bridge Deck Sealing 2017-2.dwg
 PROJECT: 12/6/2018
 USER: coxte
 DATE: 12/6/2018

USER NAME = coxte	DESIGNED -	REVISED - 04/18/2018 TMR
	DRAWN -	REVISED -
PLOT SCALE = 100,0000' / in.	CHECKED -	REVISED -
PLOT DATE = 12/6/2018	DATE -	REVISED -

**STATE OF ILLINOIS
 DEPARTMENT OF TRANSPORTATION**

BRIDGE LOCATION MAP

SCALE: SHEET OF SHEETS STA. TO STA.

F.A. RTE.	SECTION	COUNTY	TOTAL SHEETS	SHEET NO.
VAR.	*	**	24	10
CONTRACT NO. 72K01				
ILLINOIS FED. AID PROJECT				

MACOUPIN COUNTY



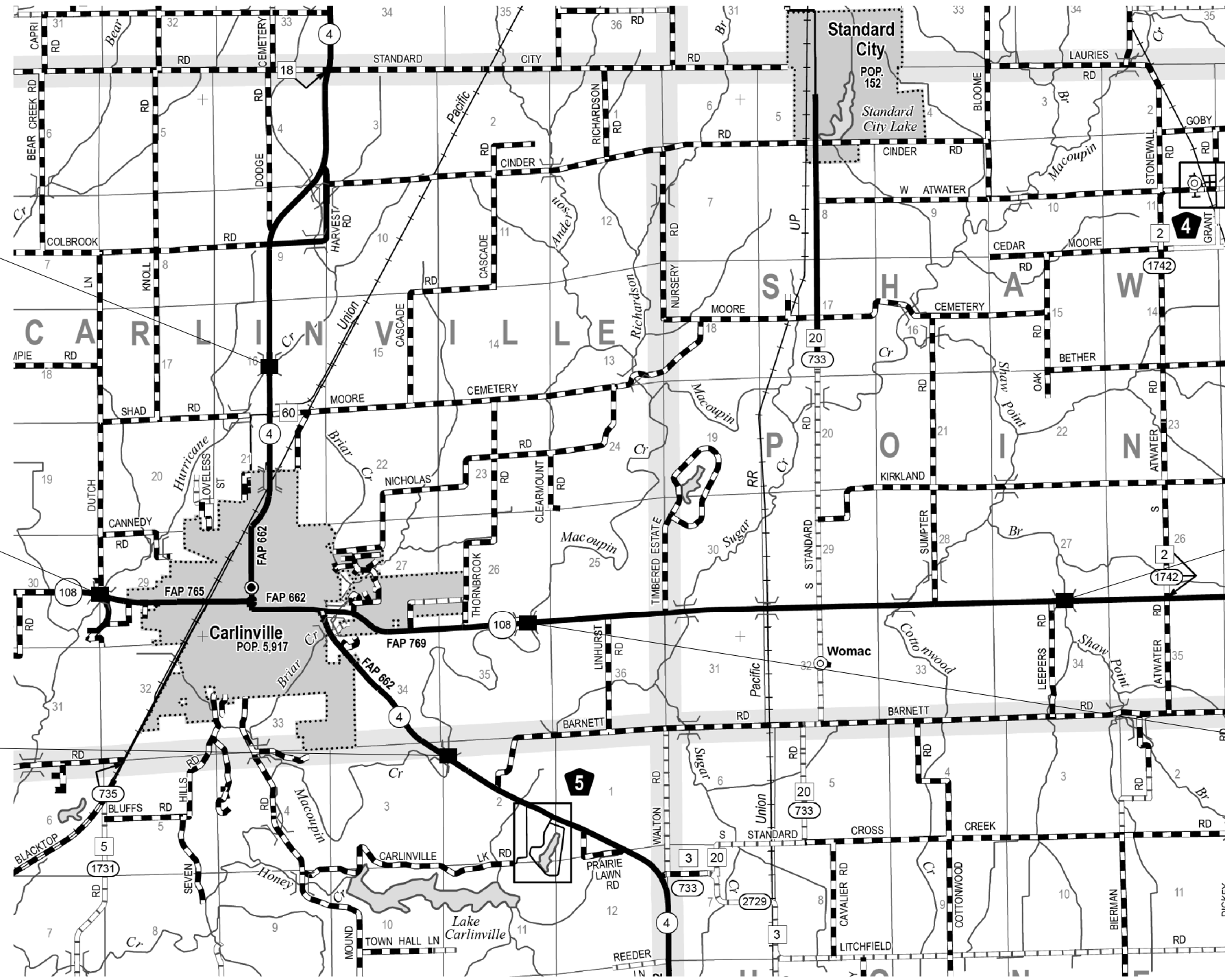
SN 059-0056
OVER HURRICANE
CREEK

SN 059-0052
OVER HURRICANE
CREEK

SN 059-0007
OVER MACOUPIN
CREEK

SN 059-0057
OVER SHAW POINT
CREEK

SN 059-0509
OVER MACOUPIN
CREEK



* D6 BDGE DECK SEALING 2017-2
** CHRISTIAN, MACOUPIN, MONTGOMERY, AND SANGAMON

MODEL: Default
 FILE: \\nas01\p001\B&E\ID\NTEC\Illinois\p001\B&E\ID\NTEC\Projects\0672\K01\CADD\DATA\CAD\PROJECTS\0672\K01-rft-Macoupin.dgn

USER NAME = coxte	DESIGNED -	REVISED - 04/18/2018 TMR
	DRAWN -	REVISED -
PLOT SCALE = 100,0000' / in.	CHECKED -	REVISED -
PLOT DATE = 12/6/2018	DATE -	REVISED -

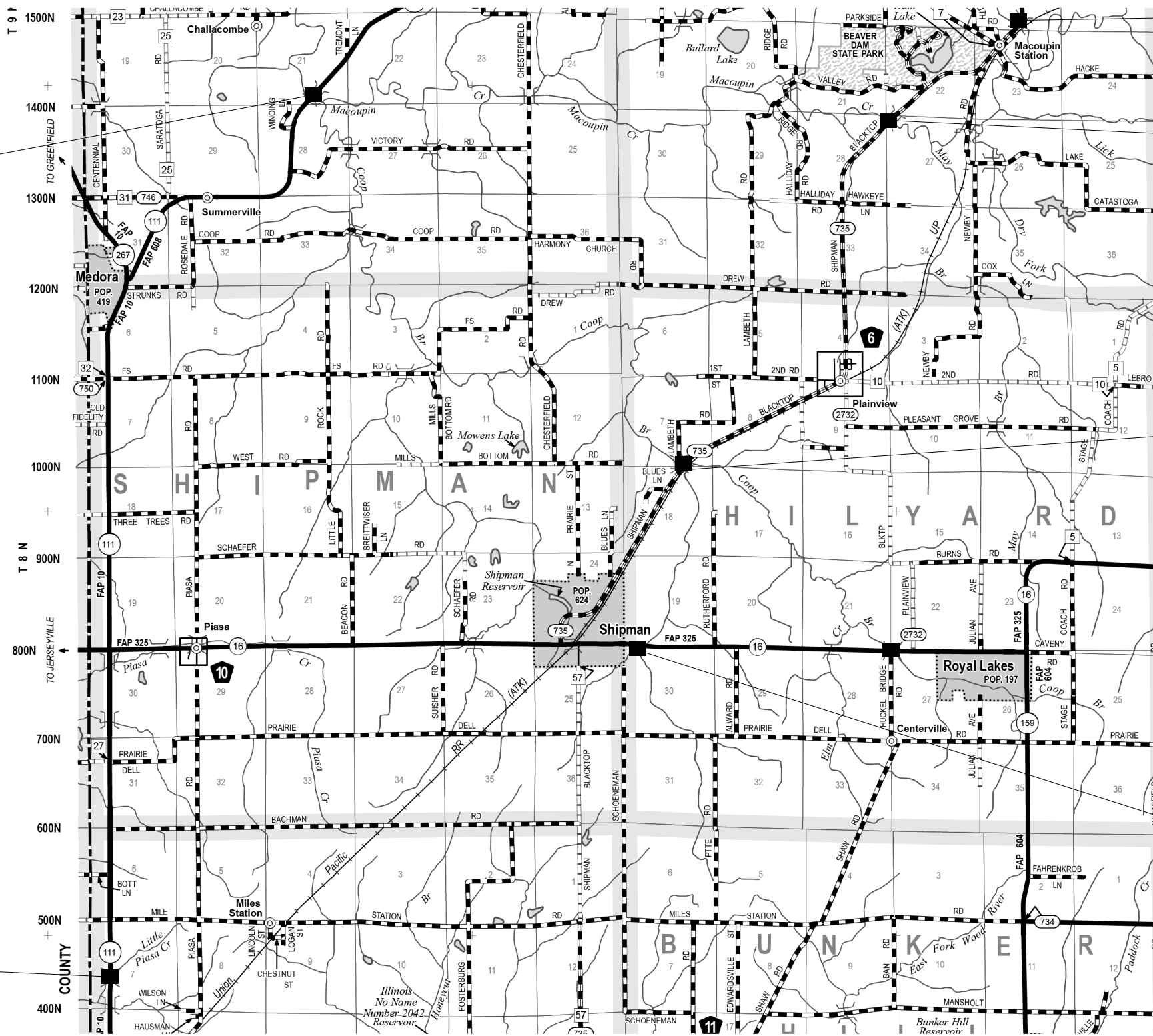
**STATE OF ILLINOIS
DEPARTMENT OF TRANSPORTATION**

BRIDGE LOCATION MAP

SCALE: SHEET OF SHEETS STA. TO STA.

F.A. RTE.	SECTION	COUNTY	TOTAL SHEETS	SHEET NO.
VAR.	*	**	24	11
CONTRACT NO. 72K01				
ILLINOIS FED. AID PROJECT				

MACOUPIN COUNTY



SN 059-0016
OVER MACOUPIN CREEK

SN 059-0053
OVER HURRICANE CREEK

SN 059-0049
OVER MACOUPIN CREEK

SN 059-0511
OVER COOPS CREEK

SN 059-0004
OVER COOP BRANCH E

SN 059-0515
OVER COOP BRANCH

SN 059-0020
OVER S BR LITTLE
PIASA CR

* D6 BDGE DECK SEALING 2017-2
** CHRISTIAN, MACOUPIN, MONTGOMERY, AND SANGAMON

MODEL: Default
 FILE: Macoupin County Bridge Deck Sealing 2017-2.dwg
 PROJECT: 059-0020-01
 DATE: 12/6/2018
 DRAWN: coxte
 CHECKED: TMR
 DESIGNED: TMR
 REVISIONS: 04/18/2018 TMR

USER NAME = coxte	DESIGNED -	REVISED -	04/18/2018 TMR
PLOT SCALE = 100,000' / in.	DRAWN -	REVISED -	
PLOT DATE = 12/6/2018	CHECKED -	REVISED -	
	DATE -	REVISED -	

STATE OF ILLINOIS
DEPARTMENT OF TRANSPORTATION

BRIDGE LOCATION MAP

SCALE: SHEET OF SHEETS STA. TO STA.

F.A. RTE.	SECTION	COUNTY	TOTAL SHEETS	SHEET NO.
VARS.	*	**	24	12
CONTRACT NO. 72K01				
ILLINOIS FED. AID PROJECT				

MONTGOMERY COUNTY



SN 068-0105
OVER I-55

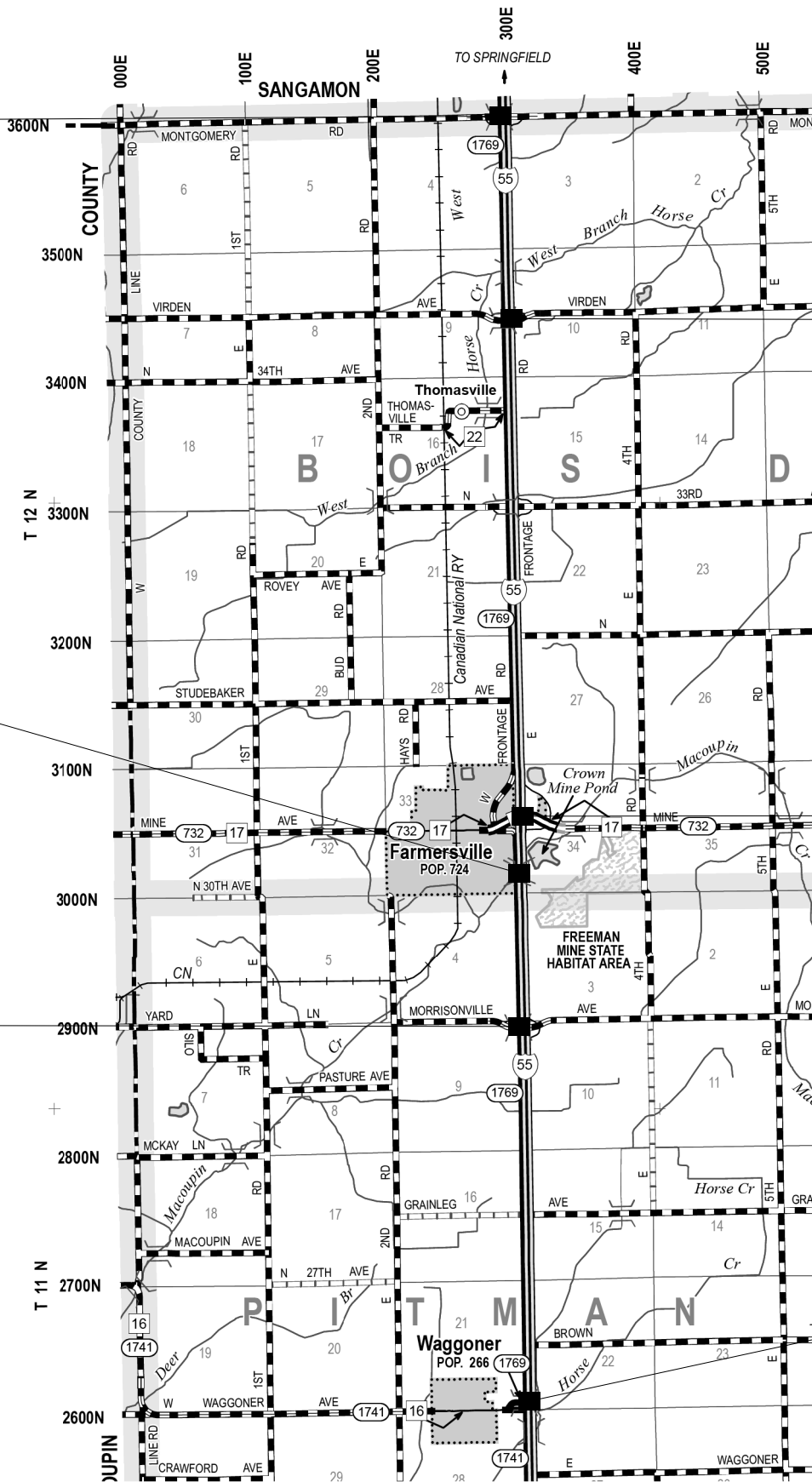
SN 068-0035
OVER I-55

SN 068-0038 (NB)
SN 068-0039 (SB)
OVER MACOUPIN CREEK

SN 068-0037
OVER I-55

SN 068-0040
OVER I-55

SN 068-0041
OVER I-55 & W F R (FAS 1769)



* D6 BDGE DECK SEALING 2017-2
** CHRISTIAN, MACOUPIN, MONTGOMERY, AND SANGAMON

MODEL: Default
 FILE: \\nas0101\B&E\BID\NTEC\Illinois\gov\FWIDOT\Documents\DOT_Offices\Director\Projects\0672K01\CADD\data\CAD\sheet\0672K01_rft-Montgomery.dgn

USER NAME = coxte	DESIGNED -	REVISED - 04/19/2018 TMR
	DRAWN -	REVISED -
PLOT SCALE = 100,0000' / in.	CHECKED -	REVISED -
PLOT DATE = 12/6/2018	DATE -	REVISED -

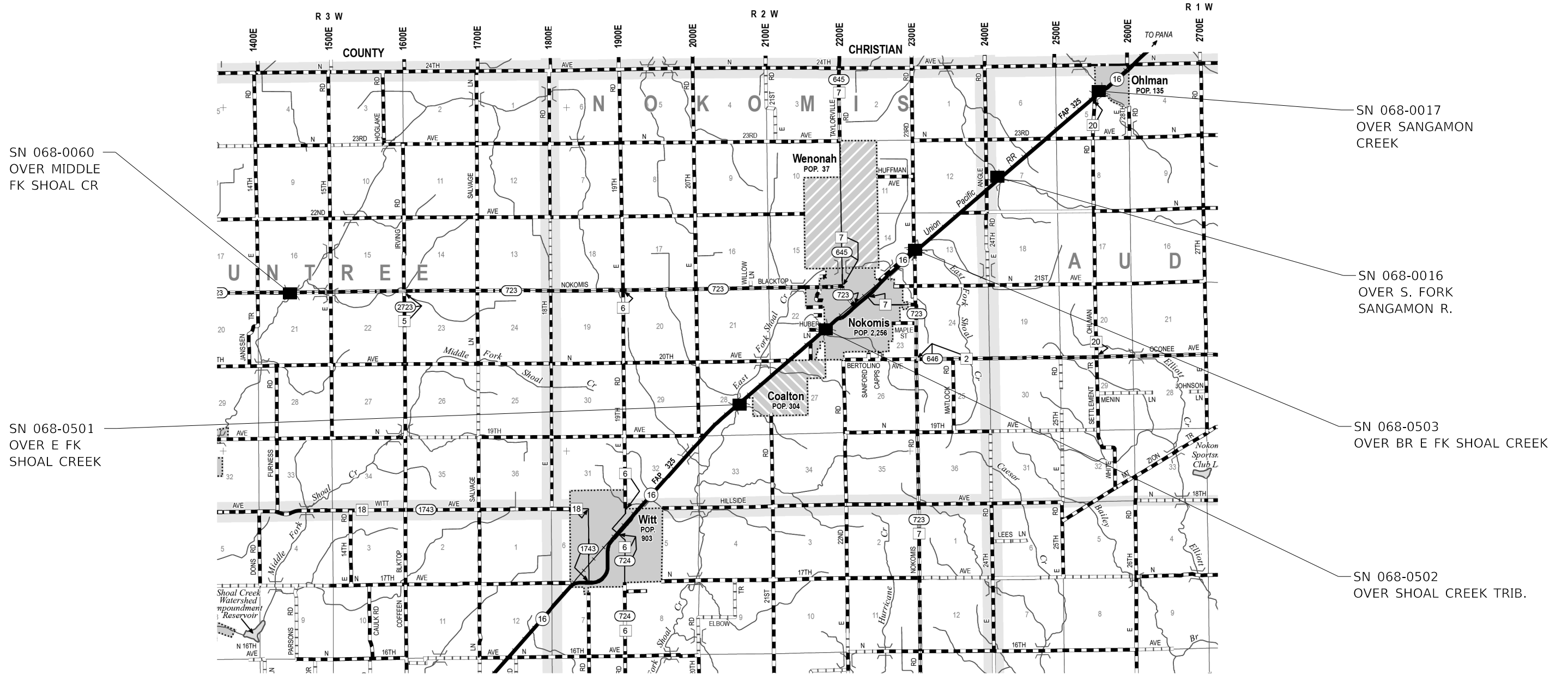
STATE OF ILLINOIS
DEPARTMENT OF TRANSPORTATION

BRIDGE LOCATION MAP

SCALE: SHEET OF SHEETS STA. TO STA.

F.A. RTE.	SECTION	COUNTY	TOTAL SHEETS	SHEET NO.
VAR.	*	**	24	14
CONTRACT NO. 72K01				
ILLINOIS FED. AID PROJECT				

MONTGOMERY COUNTY



SN 068-0060
OVER MIDDLE
FK SHOAL CR

SN 068-0501
OVER E FK
SHOAL CREEK

SN 068-0017
OVER SANGAMON
CREEK

SN 068-0016
OVER S. FORK
SANGAMON R.

SN 068-0503
OVER BR E FK SHOAL CREEK

SN 068-0502
OVER SHOAL CREEK TRIB.

* D6 BDGE DECK SEALING 2017-2
** CHRISTIAN, MACOUPIN, MONTGOMERY, AND SANGAMON

MODEL: Default
FILE: \\nas01\proj\1108\B&E\ID\NTEC\Illinois\gov\PIV\DOT\Documents\1108\110801\CAD\Drawings\110801\110801-Montgomery.dgn

USER NAME = coxte	DESIGNED -	REVISED - 04/19/2018 TMR
	DRAWN -	REVISED -
PLOT SCALE = 100,0000' / in.	CHECKED -	REVISED -
PLOT DATE = 12/6/2018	DATE -	REVISED -

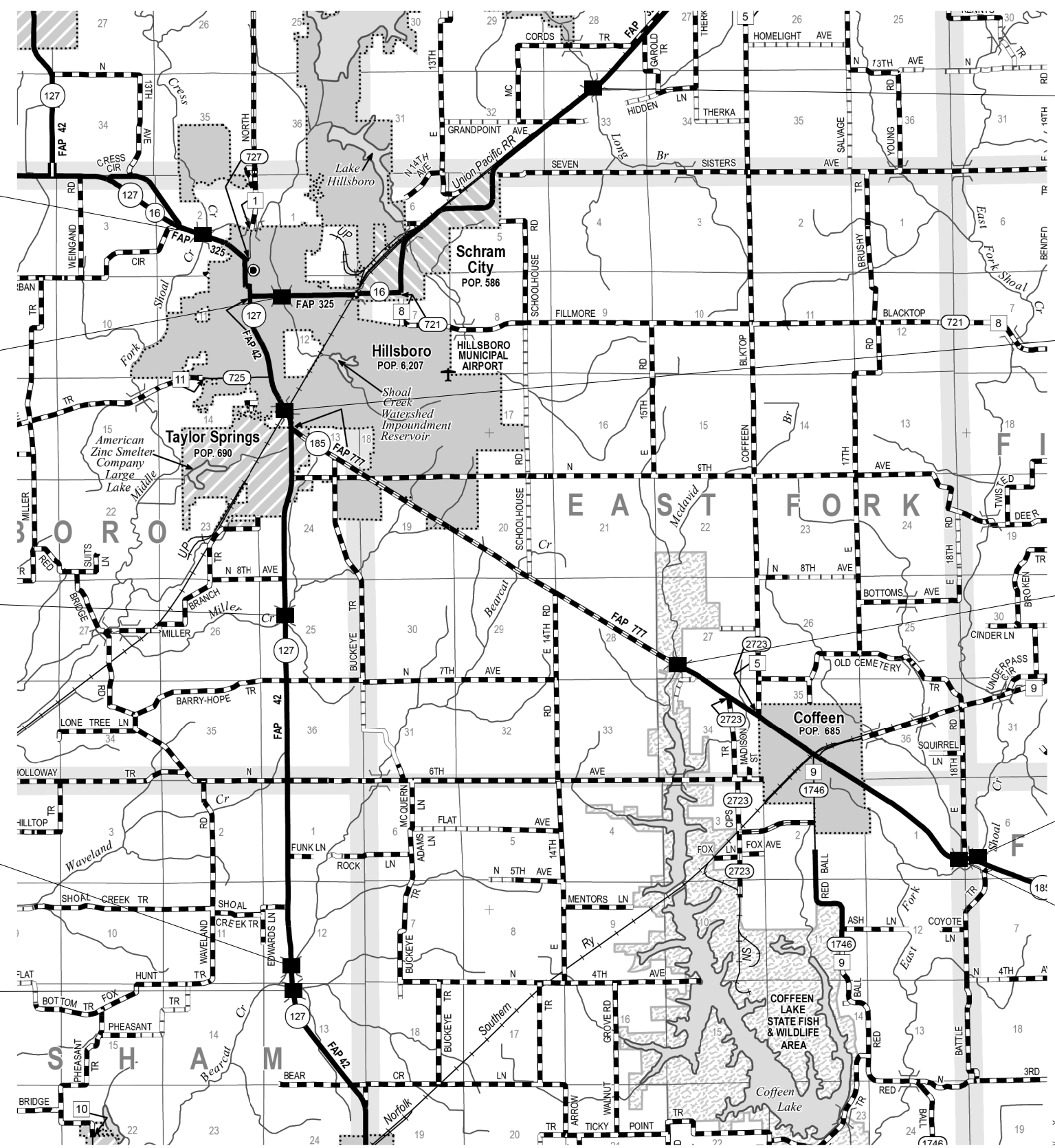
STATE OF ILLINOIS
DEPARTMENT OF TRANSPORTATION

BRIDGE LOCATION MAP

SCALE: SHEET OF SHEETS STA. TO STA.

F.A. RTE.	SECTION	COUNTY	TOTAL SHEETS	SHEET NO.
VAR.	*	**	24	16
CONTRACT NO. 72K01				
ILLINOIS FED. AID PROJECT				

MONTGOMERY COUNTY



SN 068-0055
OVER MIDDLE
FK SHOAL CR

SN 068-0062
OVER LITTLE
CREEK TRIB

SN 086-0056
OVER MIDDLE
FORK CREEK

SN 068-0057
OVER UNION PACIFIC RR

SN 068-0511
OVER MILLER CREEK

SN 068-0512
OVER MCDAVID BRANCH

SN 068-0506
OVER BEARCAT CREEK

SN 068-0505
OVER EAST FORK SHOAL CR.

SN 068-0507
OVER LITTLE BEAR CREEK

SN 068-0513
OVER BAYOU CREEK

* D6 BDGE DECK SEALING 2017-2
** CHRISTIAN, MACOUPIN, MONTGOMERY, AND SANGAMON

MODEL: Default
 FILE: \\nas01\B&E\BID\NTEC\Illinois\govt\PWD\DOT\Documents\BID\Office\BID\Map\11\CADData\CAD\Projects\0672\K01\c-h-montgomery.dgn

USER NAME = coxte	DESIGNED -	REVISED -
	DRAWN -	REVISED -
PLOT SCALE = 100,0000' / in.	CHECKED -	REVISED -
PLOT DATE = 12/6/2018	DATE -	REVISED -

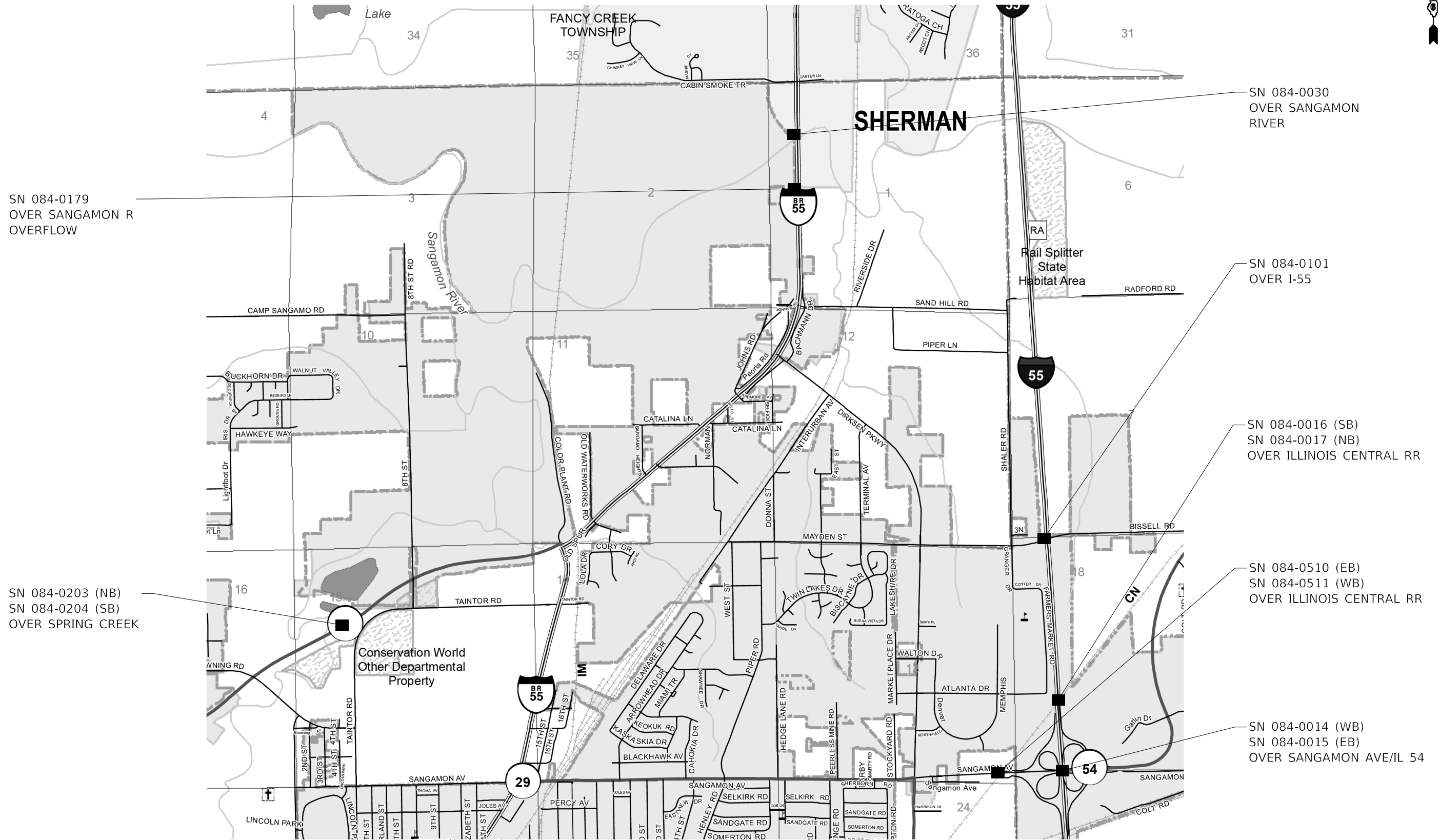
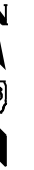
STATE OF ILLINOIS
DEPARTMENT OF TRANSPORTATION

BRIDGE LOCATION MAP

SCALE: SHEET OF SHEETS STA. TO STA.

F.A. RTE.	SECTION	COUNTY	TOTAL SHEETS	SHEET NO.
VARS.	*	**	24	17
CONTRACT NO. 72K01				
ILLINOIS FED. AID PROJECT				

SPRINGFIELD



* D6 BDGE DECK SEALING 2017-2
 ** CHRISTIAN, MACOUPIN, MONTGOMERY, AND SANGAMON

MODEL: Default
 FILE: \\nas01c.psu.edu\BIBID\NTEC\Illinois\gov\PIVDOT\Documents\DOT Office\BIBID\TCT 6\Projects\0672\01\CAD\DATA\CAD\sheet\0672\01-rfb-Sangamon.dgn

USER NAME = coxte	DESIGNED -	REVISED - 04/20/2018 TMR
	DRAWN -	REVISED -
PLOT SCALE = 100,0000' / in.	CHECKED -	REVISED -
PLOT DATE = 12/6/2018	DATE -	REVISED -

**STATE OF ILLINOIS
 DEPARTMENT OF TRANSPORTATION**

BRIDGE LOCATION MAP

SCALE: SHEET OF SHEETS STA. TO STA.

F.A. RTE.	SECTION	COUNTY	TOTAL SHEETS	SHEET NO.
VAR.	*	**	24	20
CONTRACT NO. 72K01				
ILLINOIS FED. AID PROJECT				

SPRINGFIELD



SN 084-0168
OVER SPRING CR
OVERFLOW

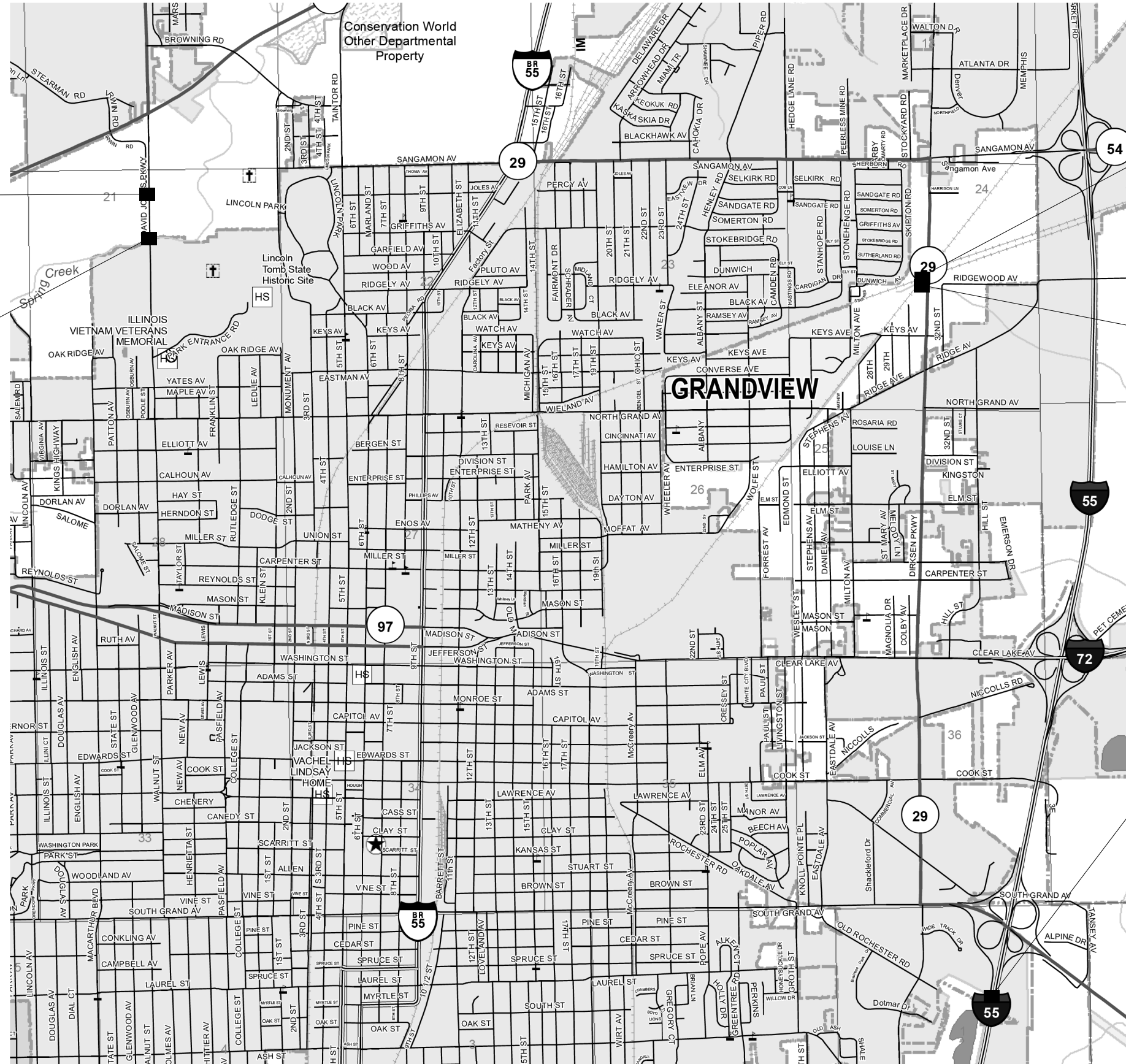
SN 084-0169
OVER SPRING CREEK

SN 084-0178
OVER NS RR & IC RR

SN 084-0073
OVER NS RR & IC RR

SN 084-0210 (SB)
SN 084-0211 (NB)
OVER LOST BRIDGE TRAIL BP

* D6 BDGE DECK SEALING 2017-2
** CHRISTIAN, MACOUPIN, MONTGOMERY,
AND SANGAMON



MODEL: Default
 FILE: \\nas01\pub\B&E\BID\ITC\Illinois\proj\72K01\DOT\Documents\DOT - Office\Sheet\042018\TMR\042018\72K01_rfb-Sangamon.dgn

USER NAME = coxte	DESIGNED -	REVISED - 04/20/2018 TMR
	DRAWN -	REVISED -
PLOT SCALE = 100,0000' / in.	CHECKED -	REVISED -
PLOT DATE = 12/6/2018	DATE -	REVISED -

STATE OF ILLINOIS
DEPARTMENT OF TRANSPORTATION

BRIDGE LOCATION MAP

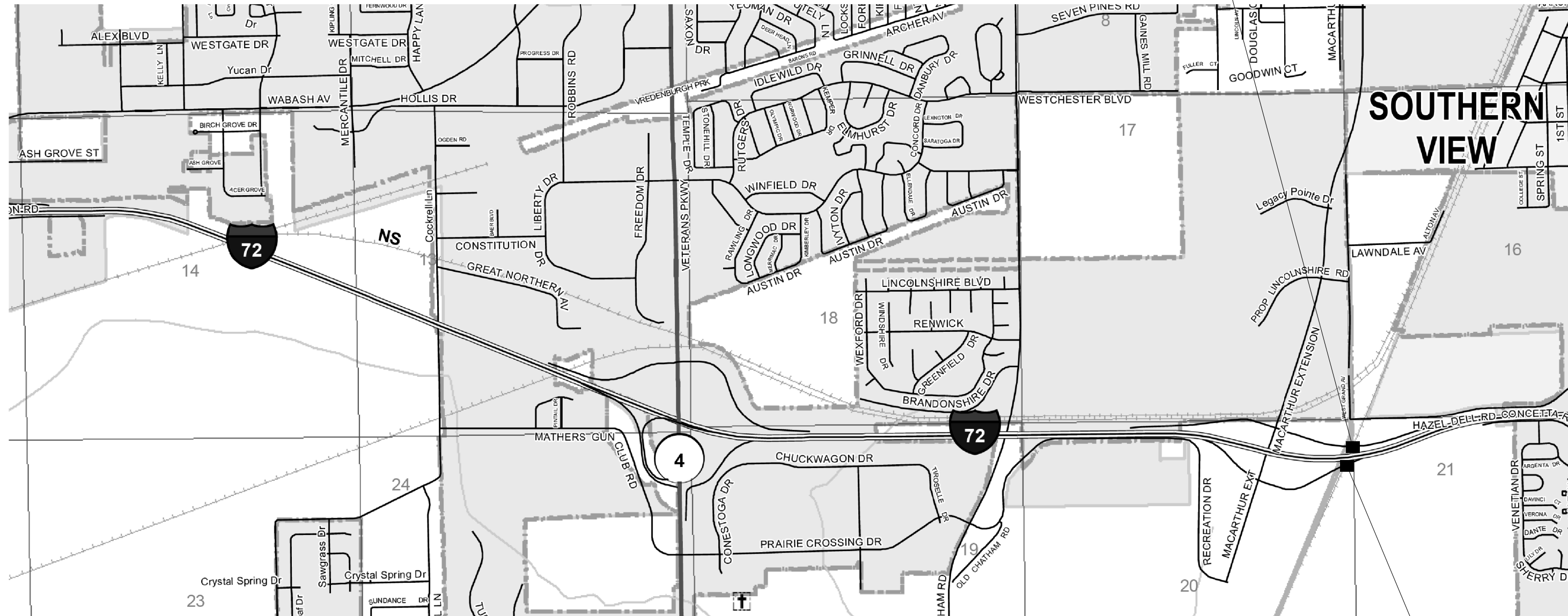
SCALE: SHEET OF SHEETS STA. TO STA.

F.A. RTE.	SECTION	COUNTY	TOTAL SHEETS	SHEET NO.
VARS.	*	**	24	21
CONTRACT NO. 72K01				
ILLINOIS FED. AID PROJECT				

SPRINGFIELD



SN 084-0516
OVER UPRR/ RECREATION DR



SN 084-0514
OVER UPRR

- * D6 BDGE DECK SEALING 2017-2
- ** CHRISTIAN, MACOUPIN, MONTGOMERY, AND SANGAMON

MODEL: Default
 FILE: \\nas0101\B&E\BID\NTEC\Illinois\govt\RW\DOT\Documents\DOT_Offices\BID\ETC\CAD\DATA\CAD\Sheet\0672K01_rfb-Sangamon.dgn

USER NAME = coxte	DESIGNED -	REVISED - 04/24/2018 TMR
	DRAWN -	REVISED -
PLOT SCALE = 100,0000' / in.	CHECKED -	REVISED -
PLOT DATE = 12/6/2018	DATE -	REVISED -

**STATE OF ILLINOIS
DEPARTMENT OF TRANSPORTATION**

BRIDGE LOCATION MAP

SCALE: SHEET OF SHEETS STA. TO STA.

F.A. RTE.	SECTION	COUNTY	TOTAL SHEETS	SHEET NO.
VAR.	*	**	24	22
CONTRACT NO. 72K01				
ILLINOIS FED. AID PROJECT				

SPRINGFIELD



SN 084-0078
OVER I-55 (SB)

SN 084-0037
OVER I-55/ I-72/ US 36

SN 084-0499 (SB)
SN 084-0500 (NB)
OVER LAKE SPRINGFIELD

SN 084-0116
OVER I-55

* D6 BDGE DECK SEALING 2017-2
** CHRISTIAN, MACOUPIN, MONTGOMERY, AND SANGAMON

MODEL: Default
FILE: \\nas0101\B&E\ID\NTEC\Illinois\gov\PIV\DOT\Documents\DOT - Offices\District 6\Projects\0672\K01\CADD\data\CAD\sheet\0672\K01_rfb-Sangamon.dgn

USER NAME = coxte	DESIGNED -	REVISED -
	DRAWN -	REVISED -
PLOT SCALE = 100,0000' / in.	CHECKED -	REVISED -
PLOT DATE = 12/6/2018	DATE -	REVISED -

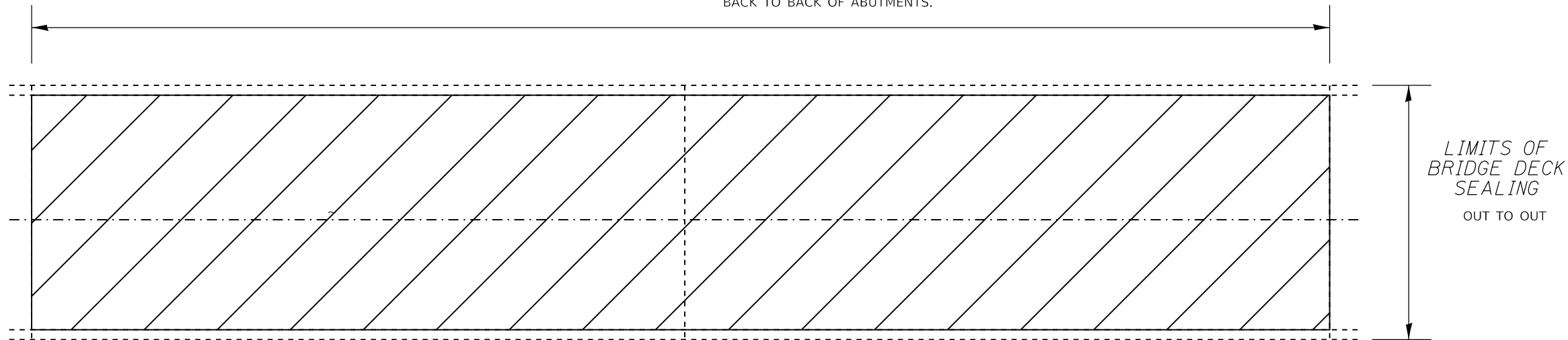
**STATE OF ILLINOIS
DEPARTMENT OF TRANSPORTATION**

BRIDGE LOCATION MAP

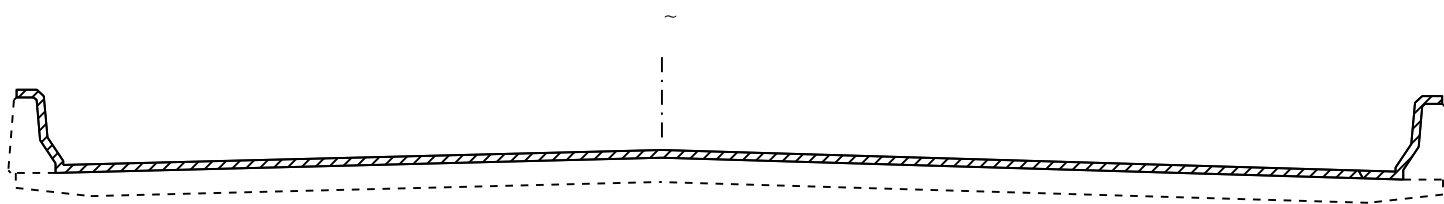
SCALE: SHEET OF SHEETS STA. TO STA.

F.A. RTE.	SECTION	COUNTY	TOTAL SHEETS	SHEET NO.
VAR.	*	**	24	23
CONTRACT NO. 72K01				
ILLINOIS FED. AID PROJECT				

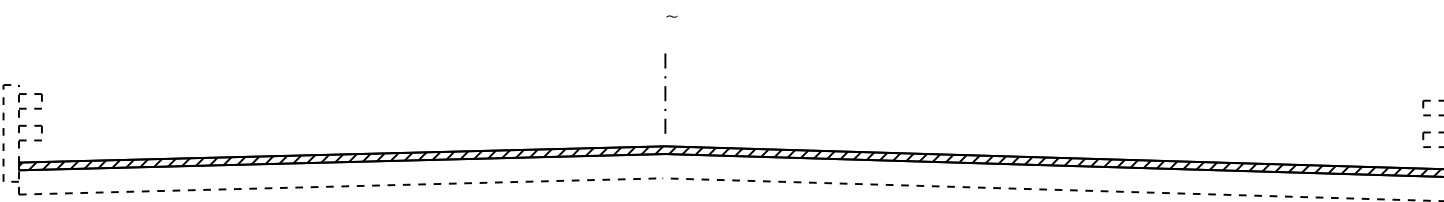
LIMITS OF BRIDGE DECK SEALING
BACK TO BACK OF ABUTMENTS.



PLAN VIEW




CROSS SECTION
WITH PARAPET



CROSS SECTION
WITH BRIDGE RAIL

NOTE: BRIDGE APPROACH PAVEMENT
SHALL NOT BE SEALED

NOT TO SCALE

 AREA TO BE SEALED

• D6 BDGE DECK SEALING 2017-2
•• CHRISTIAN, MACOUPIN, MONTGOMERY, AND SANGAMON

FILE NAME =	USER NAME = coxte	DESIGNED -	REVISED -
pw:\IL\084EBIDINTEG\illinois.gov\PI\DOT\Documents\DOT Offices\District 6\Projects\D672K01\Drawings\CADsheets\D672K01-sh-1-BRIDGE		DRAWN -	REVISED -
Default	PLOT SCALE = 100.0000' / in.	CHECKED -	REVISED -
	PLOT DATE = 12/6/2018	DATE -	REVISED -

STATE OF ILLINOIS
DEPARTMENT OF TRANSPORTATION

BRIDGE DETAIL SHEET

SCALE: SHEET OF SHEETS STA. TO STA.

F.A. RTE.	SECTION	COUNTY	TOTAL SHEETS	SHEET NO.
	•	••	24	24
CONTRACT NO. 72K01			ILLINOIS FED. AID PROJECT	