

MODEL: S:\PROJECTS\78057\Drawings\Sheet\XSEC\072023\XSEC-072023.dwg
 FILE NAME: L:\WORK\CAD\Sheet\XSEC\072023\XSEC-072023.dwg



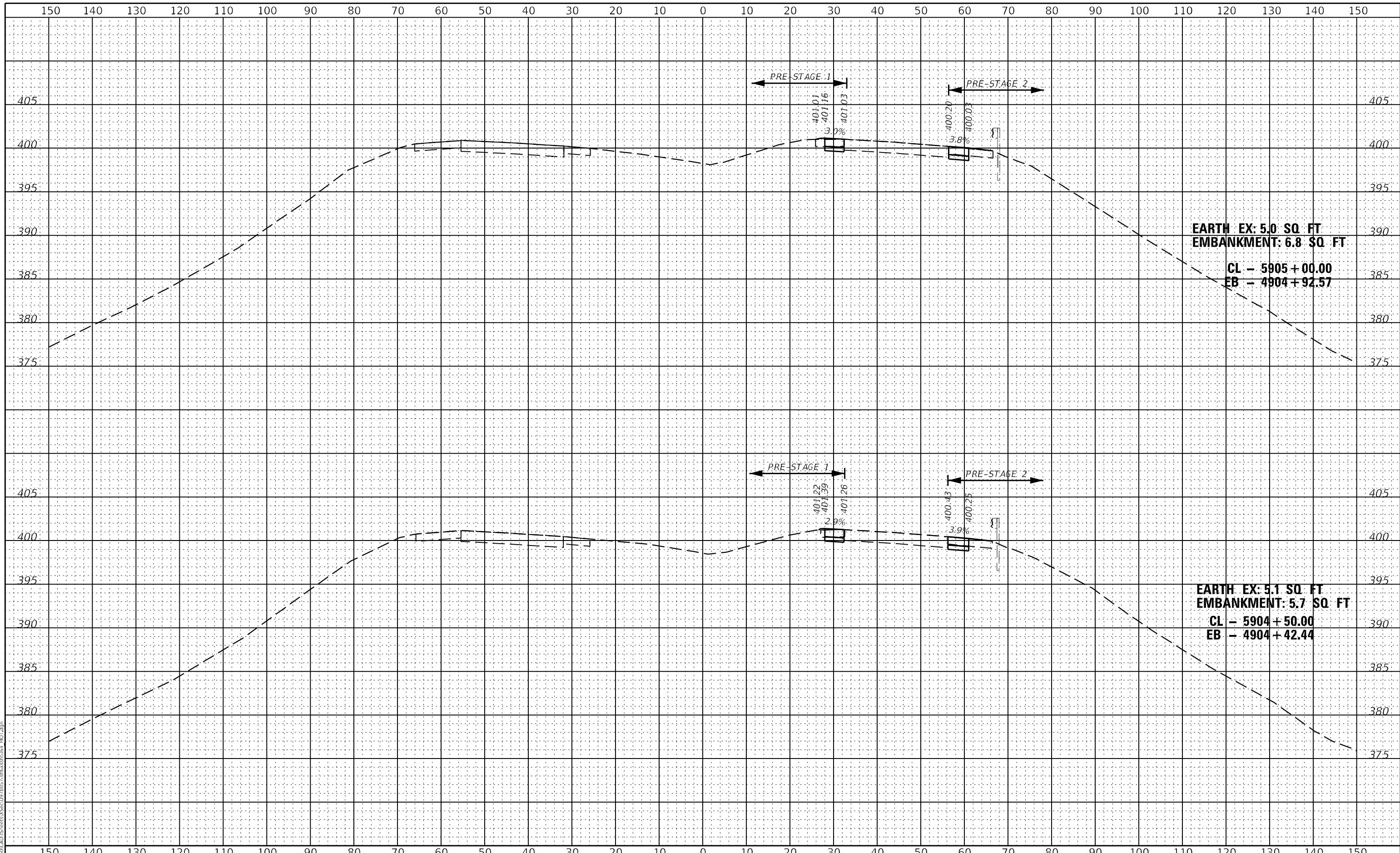
USER NAME = USRA706046	DESIGNED - JS	REVISED -
PLOT SCALE = 1:20	DRAWN - RTA	REVISED -
PLOT DATE = 8/10/2023	CHECKED - JCM	REVISED -
	DATE - 08/11/2023	REVISED -

STATE OF ILLINOIS
DEPARTMENT OF TRANSPORTATION

INTERSTATE 64
PRESTAGE CROSS SECTIONS

SCALE: SHEET PXS-26 OF 50 SHEETS STA. 5902+32 TO STA. 5903+00.00

F.A.I. RTE.	SECTION	COUNTY	TOTAL SHEETS	SHEET NO.
64	(97-2) B-5	WHITE	578	501
				CONTRACT NO. 78057
ILLINOIS FED. AID PROJECT FAI 64/WABASH RIVER				



EARTH EX: 5.0 SQ. FT
EMBANKMENT: 6.8 SQ. FT
CL - 5905 + 00.00
EB - 4904 + 92.57

EARTH EX: 5.1 SQ. FT
EMBANKMENT: 5.7 SQ. FT
CL - 5904 + 50.00
EB - 4904 + 42.44

MODEL: S:\06\DEL\MM\ES...
 FILE NAME: L:\06\0\0\1\Sheet\XSec\0778057-rt-PreStagE64_MDT.dwg



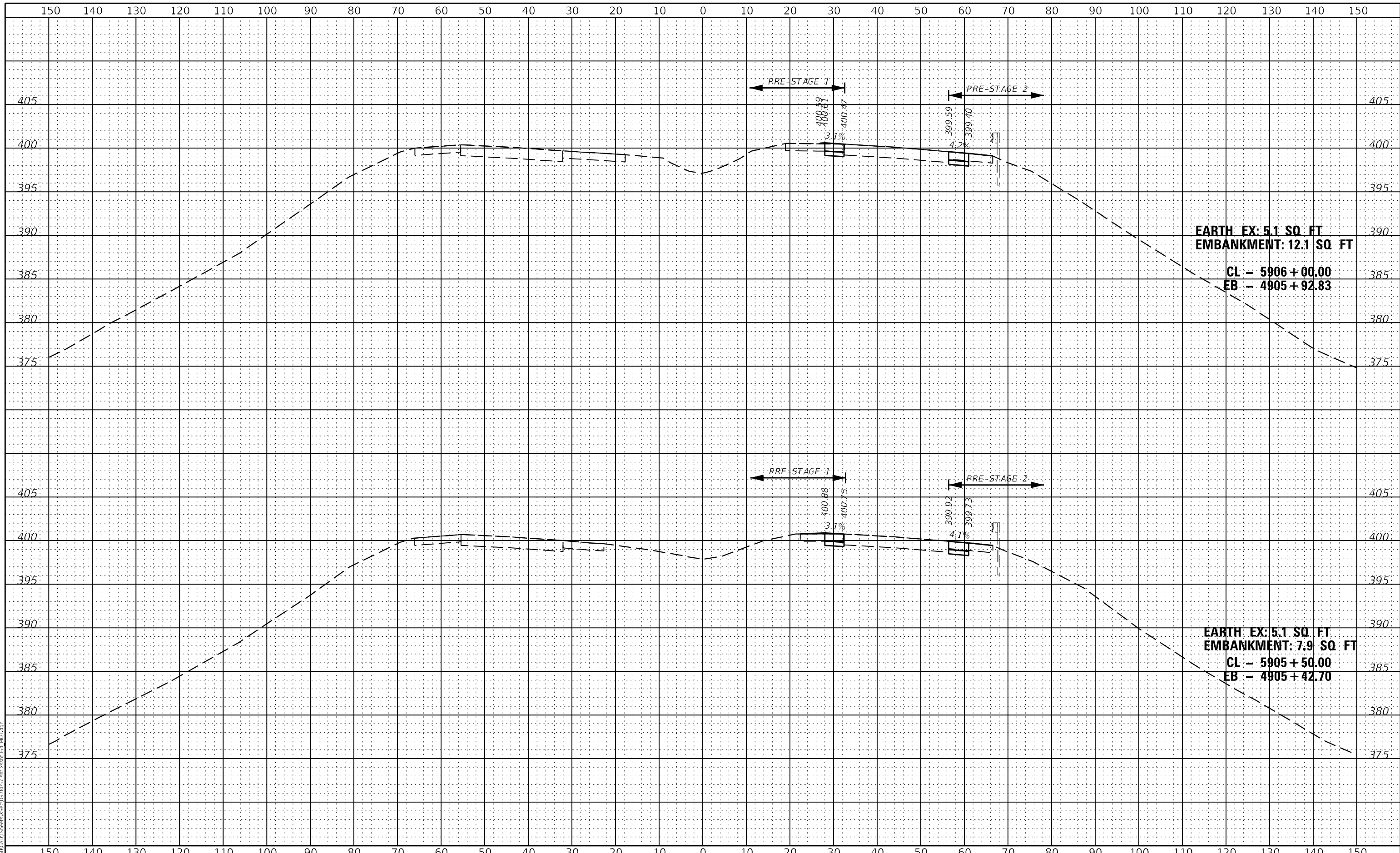
USER NAME = USRA706046	DESIGNED - JS	REVISED -
PLOT SCALE = 1:20	DRAWN - RTA	REVISED -
PLOT DATE = 8/10/2023	CHECKED - JCM	REVISED -
	DATE - 08/11/2023	REVISED -

**STATE OF ILLINOIS
 DEPARTMENT OF TRANSPORTATION**

**INTERSTATE 64
 PRESTAGE CROSS SECTIONS**

SCALE: SHEET PXS-28 OF 50 SHEETS STA. 5904+50.00 TO STA. 5905+00.00

F.A.I. RTE.	SECTION	COUNTY	TOTAL SHEETS	SHEET NO.
64	(97-2) B-5	WHITE	578	503
CONTRACT NO. 78057				
ILLINOIS FED. AID PROJECT FAI 64/WABASH RIVER				



EARTH EX: 5.1 SQ. FT
EMBANKMENT: 12.1 SQ. FT
CL - 5906 + 00.00
EB - 4905 + 92.83

EARTH EX: 5.1 SQ. FT
EMBANKMENT: 7.9 SQ. FT
CL - 5905 + 50.00
EB - 4905 + 42.70

MODEL: S:\MODEL\NAME'S
 FILE NAME: I:\WORK\CADD\Sheet\XSec\0728057-rt-prestage64_MDT.dwg

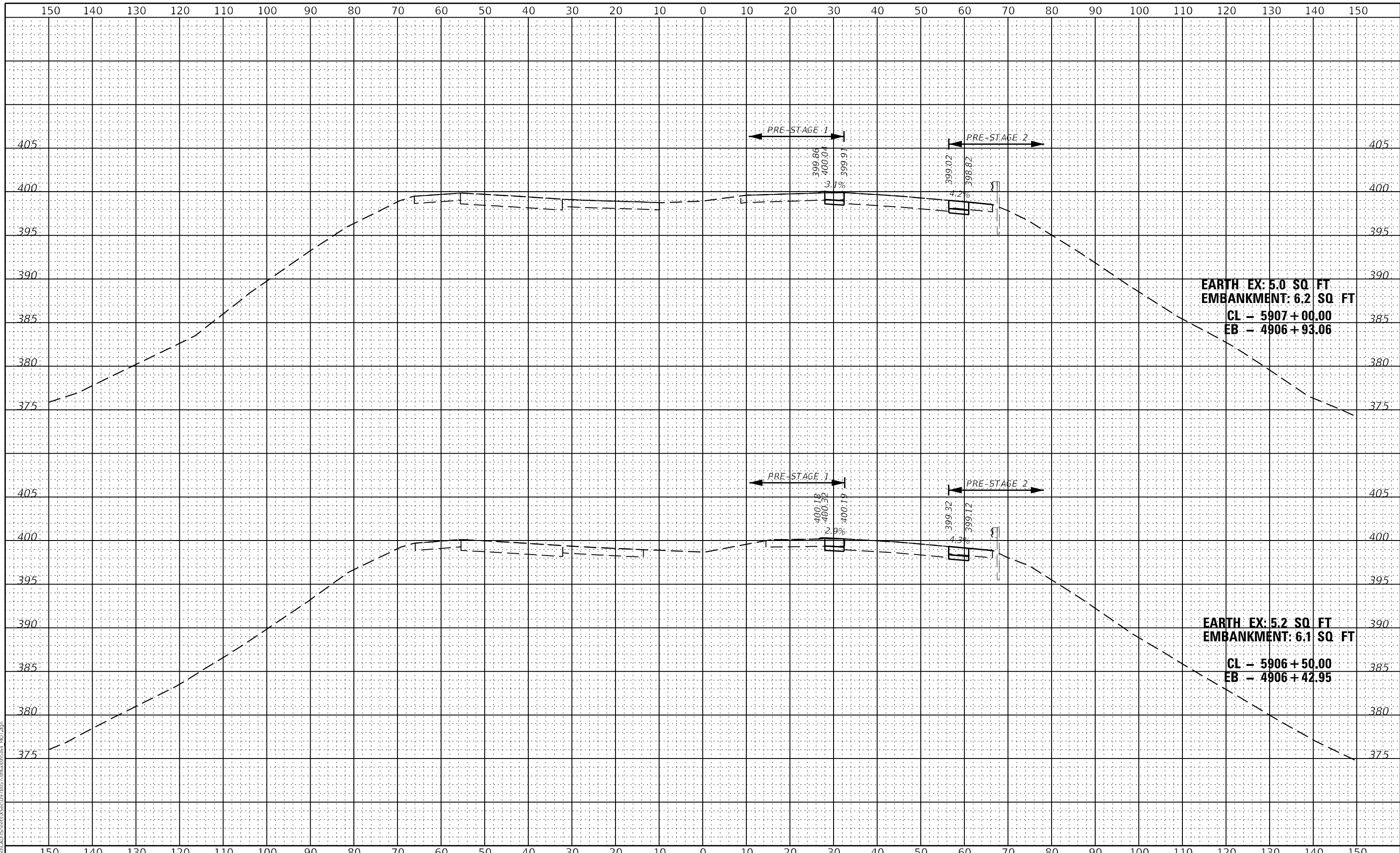


USER NAME = USRA706046	DESIGNED - JS	REVISED -
PLOT SCALE = 1:20	DRAWN - RTA	REVISED -
PLOT DATE = 8/10/2023	CHECKED - JCM	REVISED -
	DATE - 08/11/2023	REVISED -

**STATE OF ILLINOIS
 DEPARTMENT OF TRANSPORTATION**

INTERSTATE 64	
PRESTAGE CROSS SECTIONS	
SCALE:	SHEET PXS-29 OF 50 SHEETS
	STA. 5905+50.00 TO STA. 5906+00.00

F.A.I. RTE.	SECTION	COUNTY	TOTAL SHEETS	SHEET NO.
64	(97-2) B-5	WHITE	578	504
CONTRACT NO. 78057				
ILLINOIS FED. AID PROJECT FAI 64/WABASH RIVER				



EARTH EX: 5.0 SQ FT
EMBANKMENT: 6.2 SQ FT
CL - 5907+00.00
EB - 4906+93.06

EARTH EX: 5.2 SQ FT
EMBANKMENT: 6.1 SQ FT
CL - 5906+50.00
EB - 4906+42.95

MODEL: S:\06\DELIMITES
 FILE NAME: I:\6400\CAD\Sheet\ASc\07\8057-rt-pretstg-64_MDT.dwg



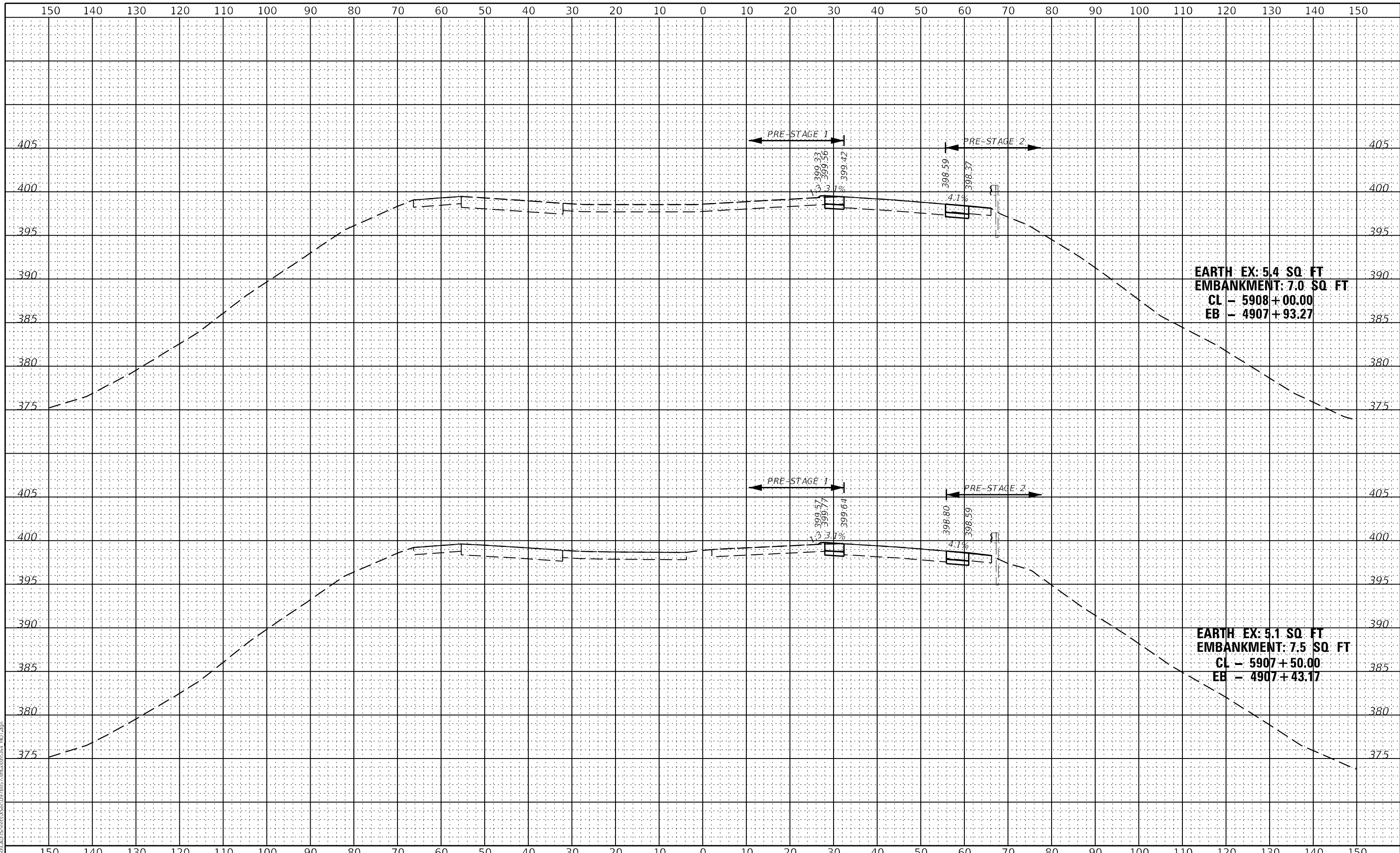
USER NAME = USRA706046	DESIGNED - JS	REVISED -
PLOT SCALE = 1:20	DRAWN - RTA	REVISED -
PLOT DATE = 8/10/2023	CHECKED - JCM	REVISED -
	DATE - 08/11/2023	REVISED -

STATE OF ILLINOIS
DEPARTMENT OF TRANSPORTATION

INTERSTATE 64
PRESTAGE CROSS SECTIONS

SCALE: SHEET PXS-30 OF 50 SHEETS STA. 5906+50.00 TO STA. 5907+00.00

F.A.I. RTE.	SECTION	COUNTY	TOTAL SHEETS	SHEET NO.
64	(97-2) B-5	WHITE	578	505
CONTRACT NO. 78057				
ILLINOIS FED. AID PROJECT FAI 64/WABASH RIVER				



MODEL: S:\06\DELIMAINES
 FILE NAME: I:\ROAD\CADD\Structs\ASCC\0778057-rt-structs\64_MDT.dwg



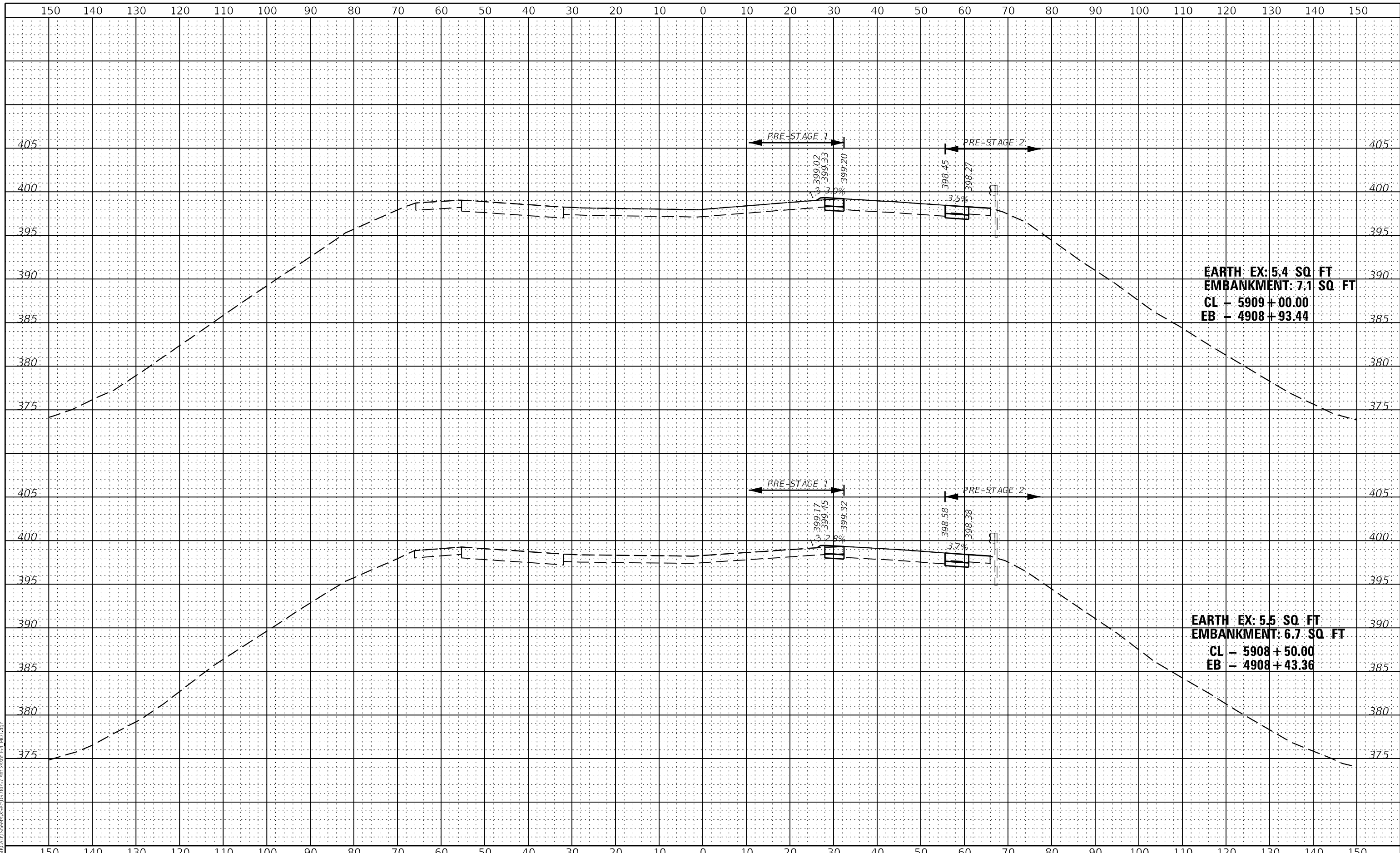
USER NAME = USRA706046	DESIGNED - JS	REVISED -
PLOT SCALE = 1:20	DRAWN - RTA	REVISED -
PLOT DATE = 8/10/2023	CHECKED - JCM	REVISED -
	DATE - 08/11/2023	REVISED -

STATE OF ILLINOIS
DEPARTMENT OF TRANSPORTATION

INTERSTATE 64
PRESTAGE CROSS SECTIONS

SCALE: SHEET PXS-31 OF 50 SHEETS STA. 5907+50.00 TO STA. 5908+00.00

F.A.I. RTE.	SECTION	COUNTY	TOTAL SHEETS	SHEET NO.
64	(97-2) B-5	WHITE	578	506
CONTRACT NO. 78057				
ILLINOIS FED. AID PROJECT FAI 64/WABASH RIVER				



EARTH EX: 5.4 SQ FT
EMBANKMENT: 7.1 SQ FT
CL - 5909 + 00.00
EB - 4908 + 93.44

EARTH EX: 5.5 SQ FT
EMBANKMENT: 6.7 SQ FT
CL - 5908 + 50.00
EB - 4908 + 43.36

MODEL: S:\06\DELIMAINES
 FILE NAME: I:\WORK\CADD\Sheet\ASCC\0728057-4h-PreStage1.dwg



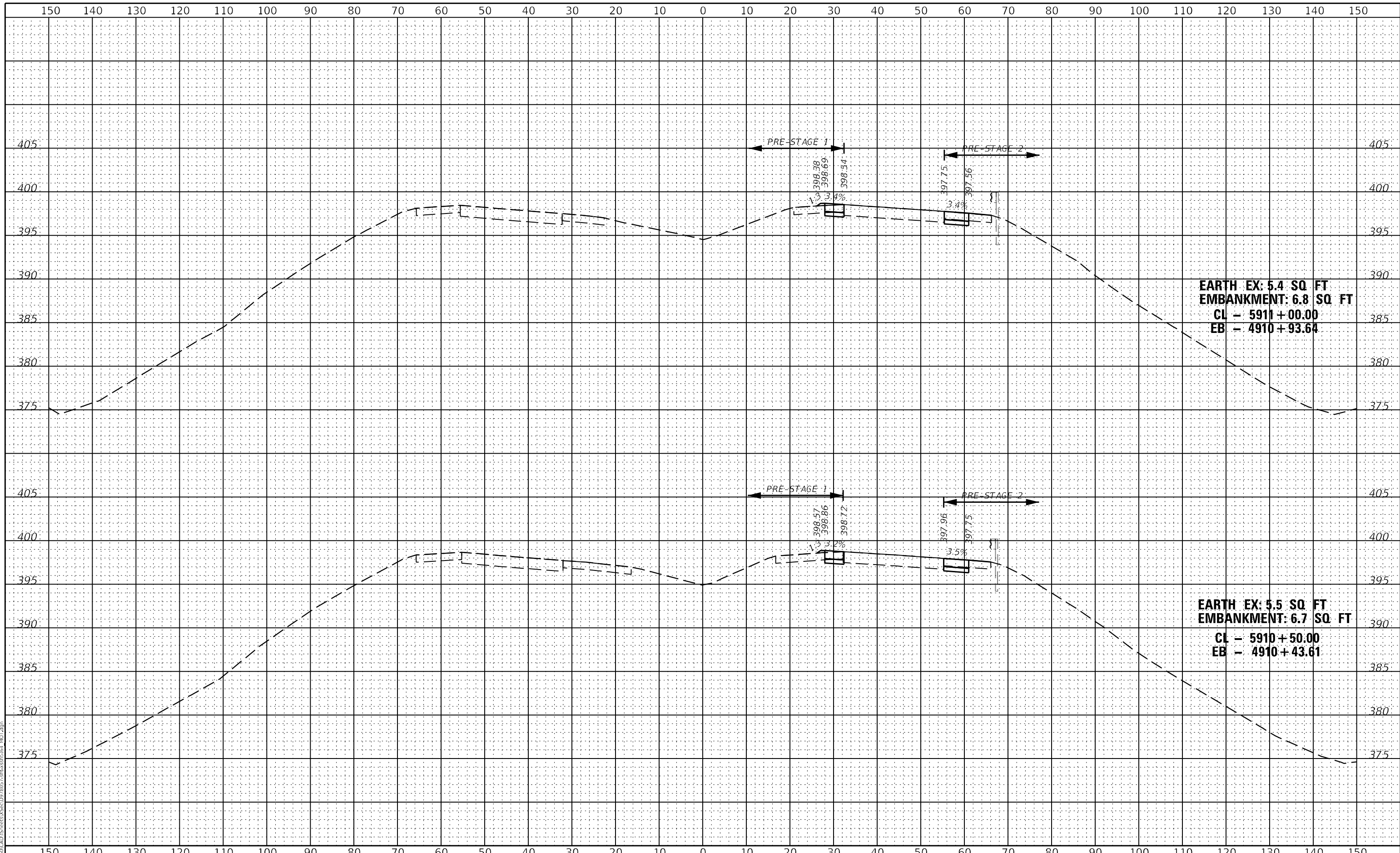
USER NAME = USRA706046	DESIGNED - JS	REVISED -
PLOT SCALE = 1:20	DRAWN - RTA	REVISED -
PLOT DATE = 8/10/2023	CHECKED - JCM	REVISED -
	DATE - 08/11/2023	REVISED -

**STATE OF ILLINOIS
 DEPARTMENT OF TRANSPORTATION**

**INTERSTATE 64
 PRESTAGE CROSS SECTIONS**

SCALE: SHEET PXS-32 OF 50 SHEETS STA. 5908+50.00 TO STA. 5909+00.00

F.A.I. RTE.	SECTION	COUNTY	TOTAL SHEETS	SHEET NO.
64	(97-2) B-5	WHITE	578	507
CONTRACT NO. 78057				
ILLINOIS FED. AID PROJECT FAI 64/WABASH RIVER				



EARTH EX: 5.4 SQ FT
EMBANKMENT: 6.8 SQ FT
CL - 5911+00.00
EB - 4910+93.64

EARTH EX: 5.5 SQ FT
EMBANKMENT: 6.7 SQ FT
CL - 5910+50.00
EB - 4910+43.61

MODEL: S:\06\DELIMAINES
 FILE NAME: I:\ROAD\CADD\Structs\XSec\0778057-4h-structs\64_MGT.dwg



USER NAME = USRA706046
 PLOT SCALE = 1:20
 PLOT DATE = 8/10/2023

DESIGNED - JS
 DRAWN - RTA
 CHECKED - JCM
 DATE - 08/11/2023

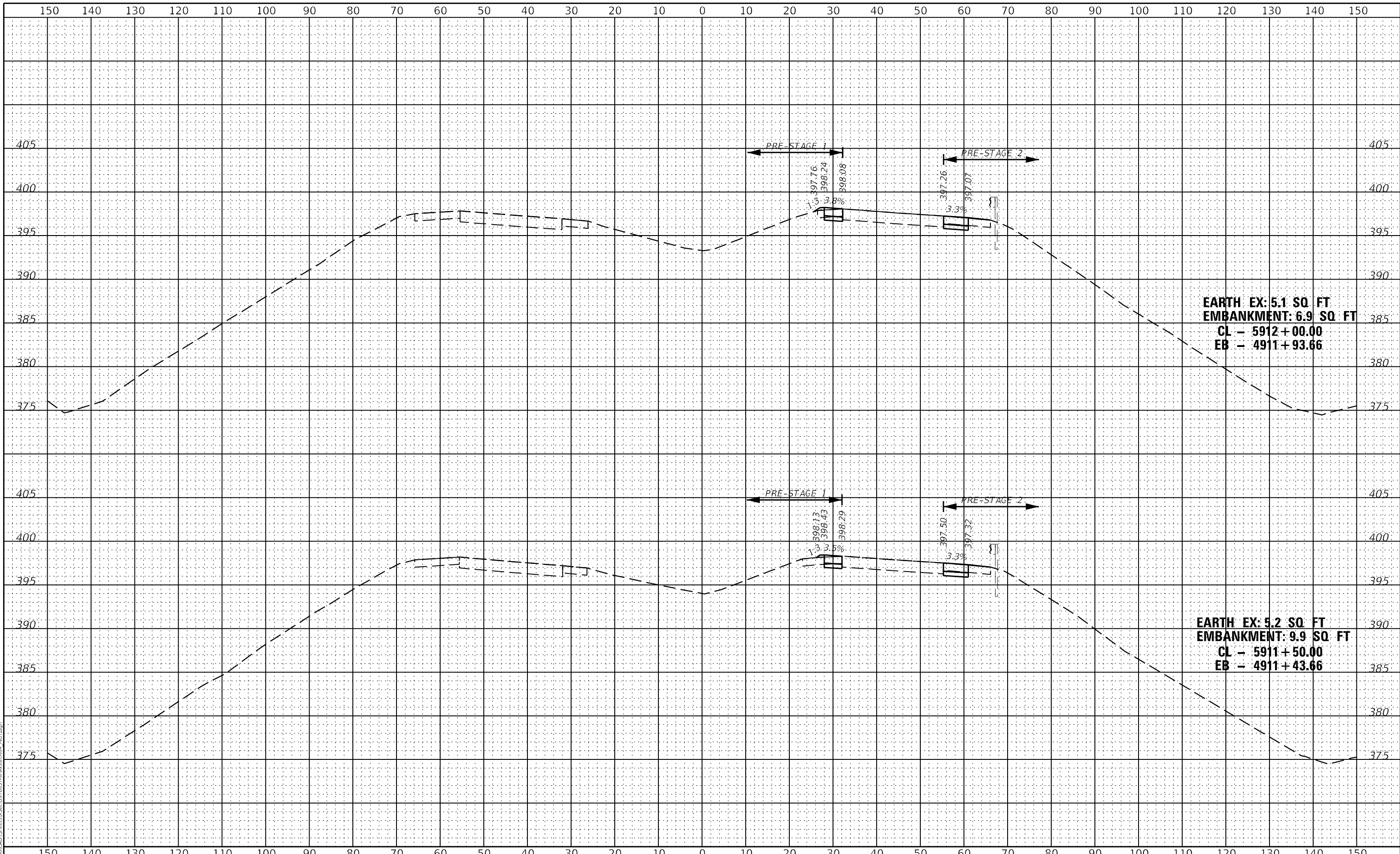
REVISED -
 REVISED -
 REVISED -
 REVISED -

**STATE OF ILLINOIS
 DEPARTMENT OF TRANSPORTATION**

**INTERSTATE 64
 PRESTAGE CROSS SECTIONS**

SCALE: SHEET PXS-34 OF 50 SHEETS STA. 5910+50.00 TO STA. 5911+00.00

F.A.I. RTE.	SECTION	COUNTY	TOTAL SHEETS	SHEET NO.
64	(97-2) B-5	WHITE	578	509
CONTRACT NO. 78057				
ILLINOIS FED. AID PROJECT FAI 64/WABASH RIVER				



EARTH EX: 5.1 SQ FT
EMBANKMENT: 6.9 SQ FT
CL - 5912+00.00
EB - 4911+93.66

EARTH EX: 5.2 SQ FT
EMBANKMENT: 9.9 SQ FT
CL - 5911+50.00
EB - 4911+43.66

MODEL: S:\MODEL\I64\I64_Prestage\Cross\I64_Prestage_Cross.dwg
 FILE NAME: I64_Prestage_Cross.dwg
 USER: USRA706046



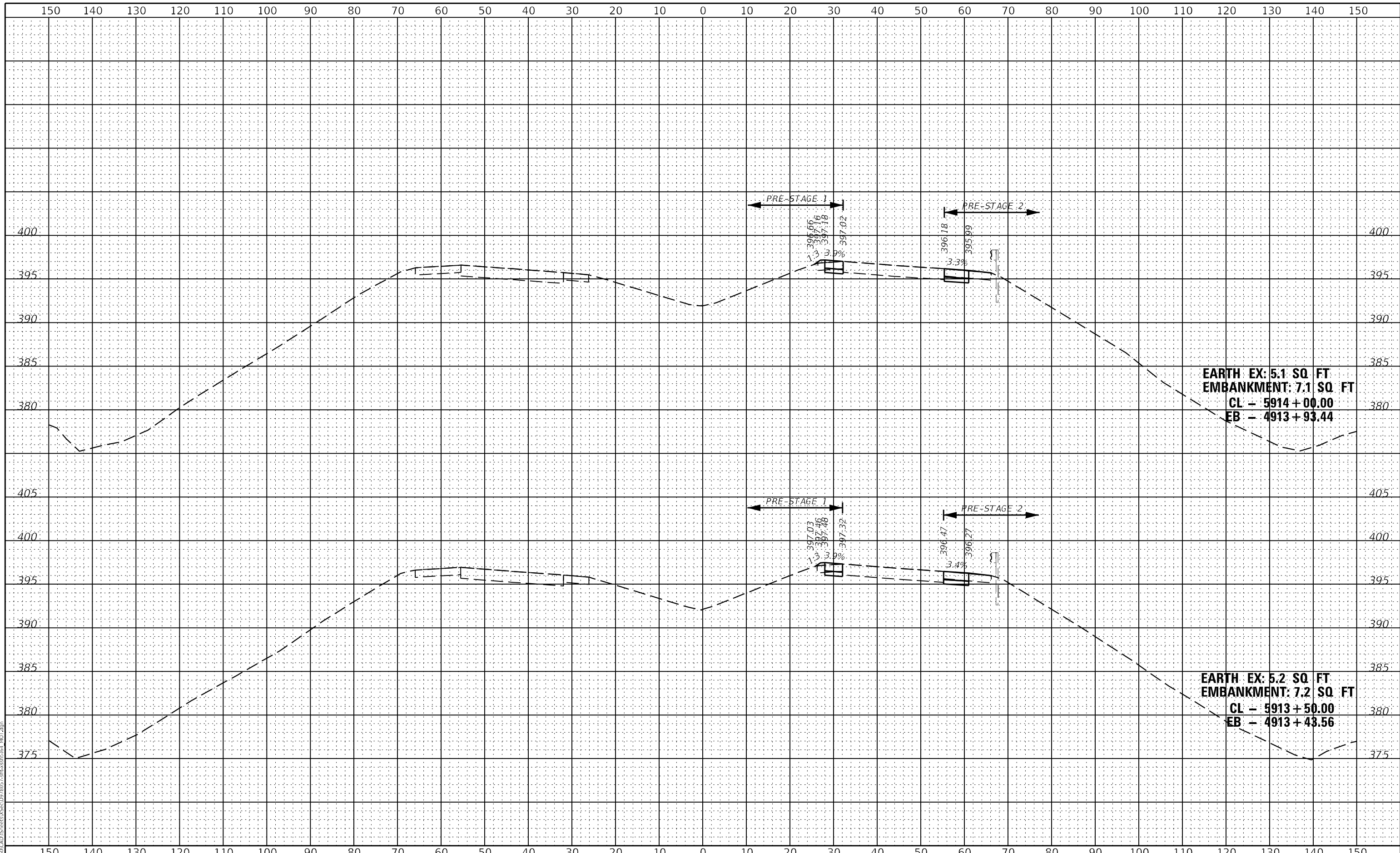
USER NAME = USRA706046	DESIGNED - JS	REVISED -
PLOT SCALE = 1:20	DRAWN - RTA	REVISED -
PLOT DATE = 8/10/2023	CHECKED - JCM	REVISED -
	DATE - 08/11/2023	REVISED -

STATE OF ILLINOIS
DEPARTMENT OF TRANSPORTATION

INTERSTATE 64
PRESTAGE CROSS SECTIONS

SCALE: SHEET PXS-35 OF 50 SHEETS STA. 5911+50.00 TO STA. 5912+00.00

F.A.I. RTE.	SECTION	COUNTY	TOTAL SHEETS	SHEET NO.
64	(97-2) B-5	WHITE	578	510
CONTRACT NO. 78057				
ILLINOIS FED. AID PROJECT FAI 64/WABASH RIVER				



EARTH EX: 5.1 SQ. FT
EMBANKMENT: 7.1 SQ. FT
CL - 5914 + 00.00
EB - 4913 + 93.44

EARTH EX: 5.2 SQ. FT
EMBANKMENT: 7.2 SQ. FT
CL - 5913 + 50.00
EB - 4913 + 43.56

MODEL: S:\06\DELIMITES
 FILE NAME: L:\ROAD\CAD\Sheet\ASc\07\8057-rt-PreStage64_MDT.dwg



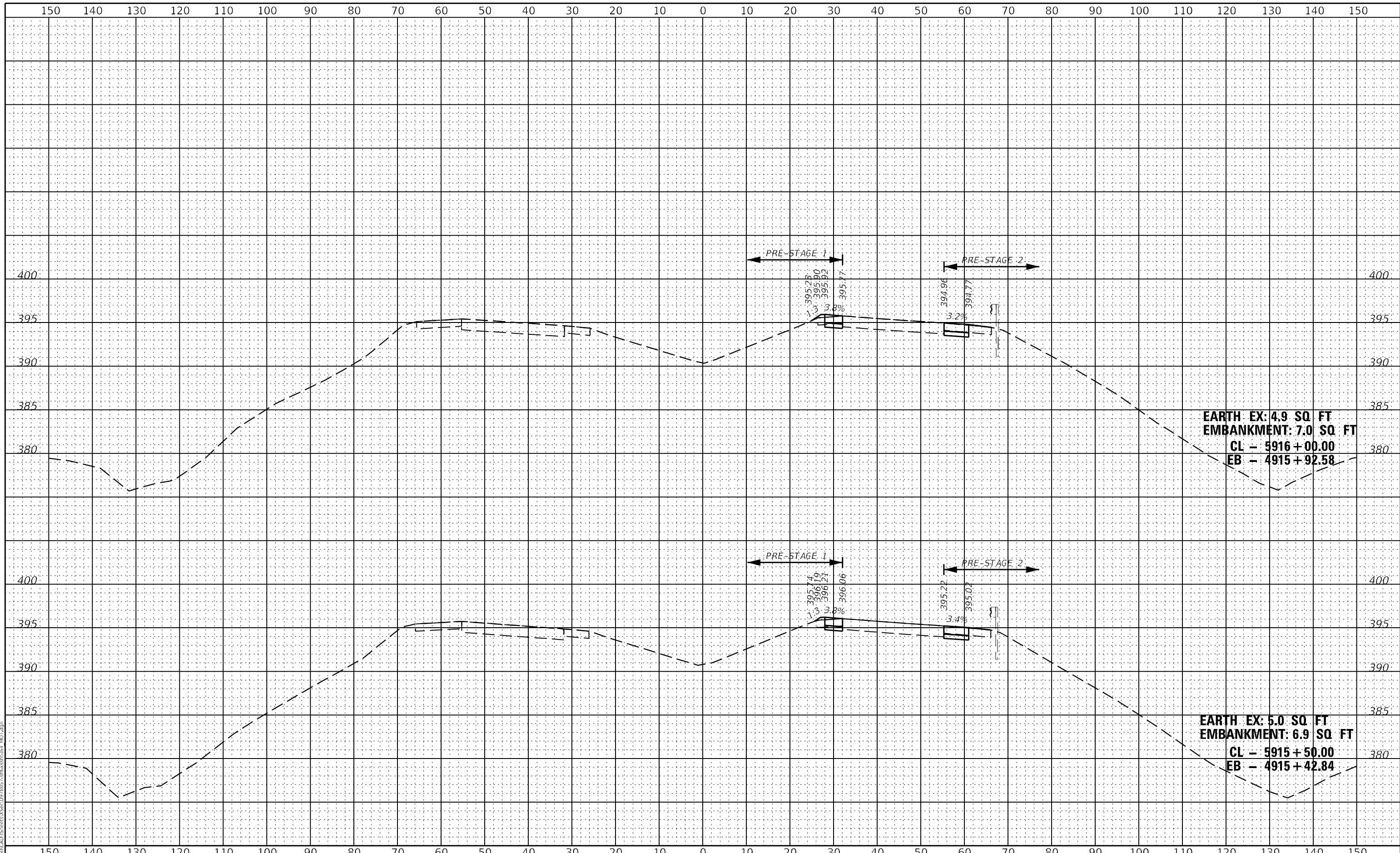
USER NAME = USRA706046	DESIGNED - JS	REVISED -
PLOT SCALE = 1:20	DRAWN - RTA	REVISED -
PLOT DATE = 8/10/2023	CHECKED - JCM	REVISED -
	DATE - 08/11/2023	REVISED -

**STATE OF ILLINOIS
 DEPARTMENT OF TRANSPORTATION**

**INTERSTATE 64
 PRESTAGE CROSS SECTIONS**

SCALE: SHEET PXS-37 OF 50 SHEETS STA. 5913+50.00 TO STA. 5914+00.00

F.A.I. RTE.	SECTION	COUNTY	TOTAL SHEETS	SHEET NO.
64	(97-2) B-5	WHITE	578	512
				CONTRACT NO. 78057
ILLINOIS FED. AID PROJECT FAI 64/WABASH RIVER				



EARTH EX: 4.9 SQ FT
EMBANKMENT: 7.0 SQ FT
CL - 5916+00.00
EB - 4915+92.58

EARTH EX: 5.0 SQ FT
EMBANKMENT: 6.9 SQ FT
CL - 5915+50.00
EB - 4915+42.84

MODEL: S:\MODEL\NAME'S
 FILE NAME: I:\WORK\CAD\Sheet\ASc\0778057-PreStage-64 - MDT.dwg



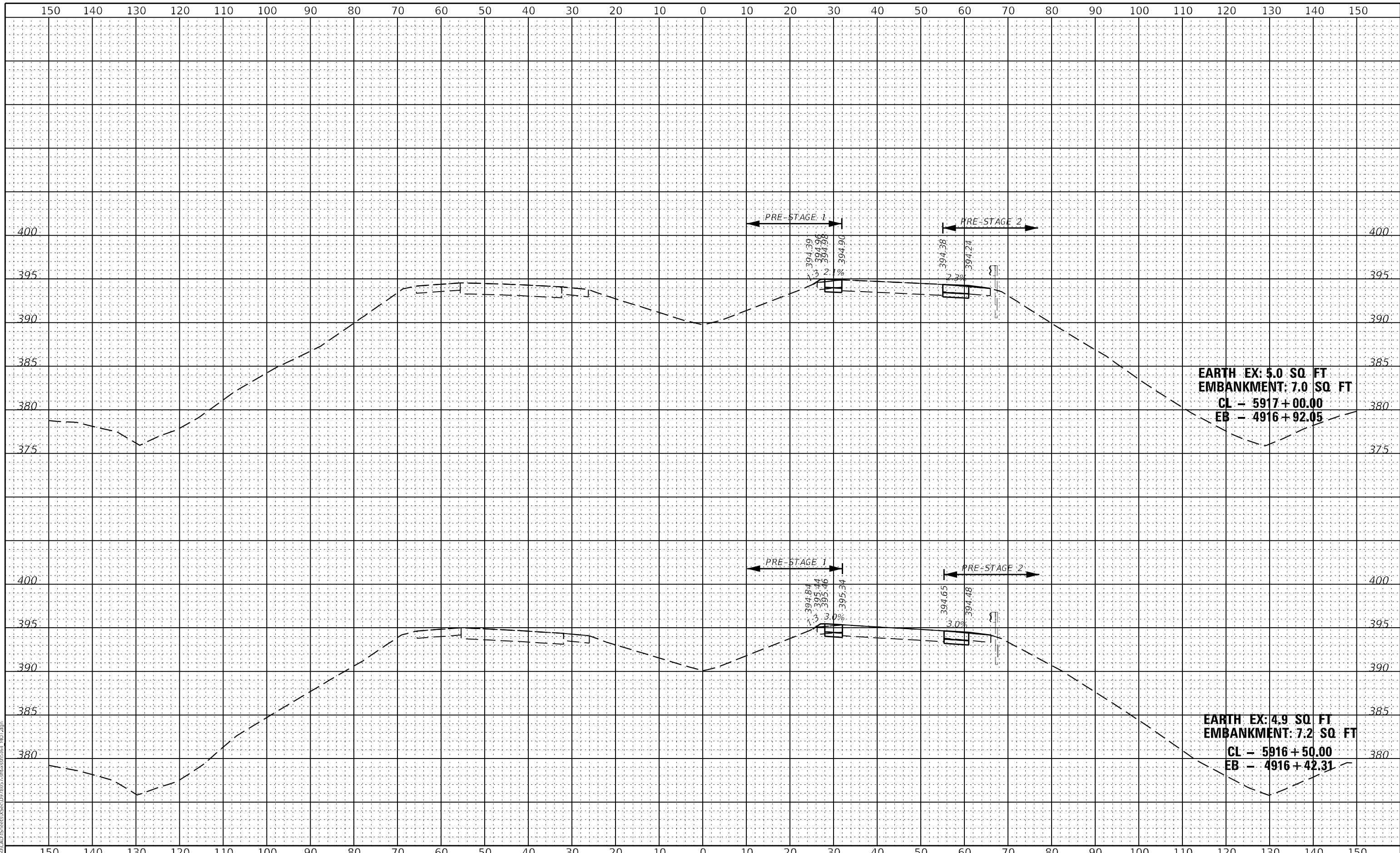
USER NAME = USRA706046	DESIGNED - JS	REVISED -
PLOT SCALE = 1:20	DRAWN - RTA	REVISED -
PLOT DATE = 8/10/2023	CHECKED - JCM	REVISED -
	DATE - 08/11/2023	REVISED -

STATE OF ILLINOIS
DEPARTMENT OF TRANSPORTATION

INTERSTATE 64
PRESTAGE CROSS SECTIONS

SCALE: SHEET PXS-39 OF 50 SHEETS STA. 5915+50.00 TO STA. 5916+00.00

F.A.I. RTE.	SECTION	COUNTY	TOTAL SHEETS	SHEET NO.
64	(97-2) B-5	WHITE	578	514
CONTRACT NO. 78057				
ILLINOIS FED. AID PROJECT FAI 64/WABASH RIVER				



EARTH EX: 5.0 SQ. FT
EMBANKMENT: 7.0 SQ. FT
CL - 5917+00.00
EB - 4916+92.05

EARTH EX: 4.9 SQ. FT
EMBANKMENT: 7.2 SQ. FT
CL - 5916+50.00
EB - 4916+42.31

MODEL: S:\MODEL\AMES
 FILE NAME: L:\WORK\CAD\Sheet\ASc\0778057-eh-rcs-164 - 102.dwg



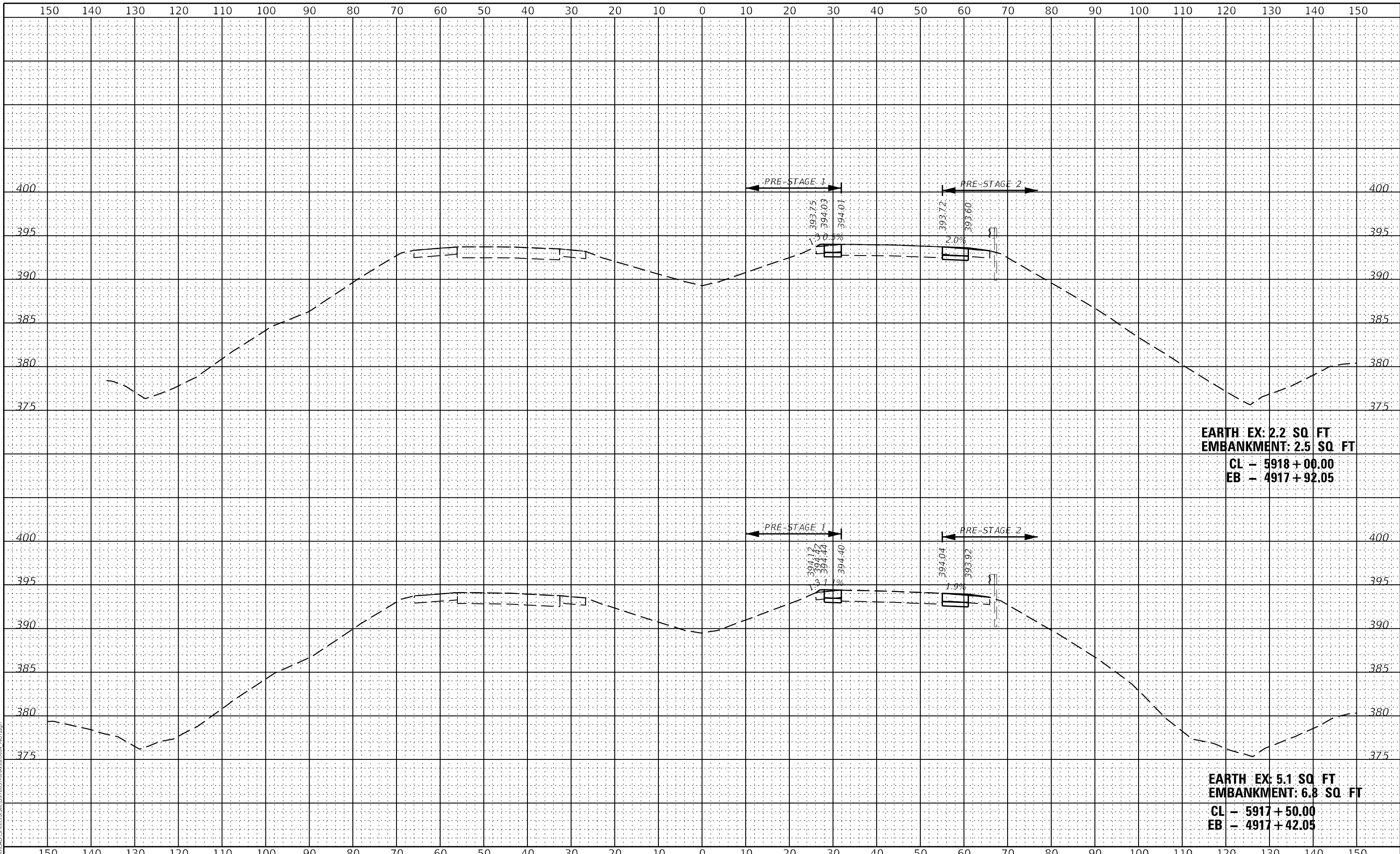
USER NAME = USRA706046	DESIGNED - JS	REVISD -
PLOT SCALE = 1:20	DRAWN - RTA	REVISD -
PLOT DATE = 8/10/2023	CHECKED - JCM	REVISD -
	DATE - 08/11/2023	REVISD -

STATE OF ILLINOIS
DEPARTMENT OF TRANSPORTATION

INTERSTATE 64
PRESTAGE CROSS SECTIONS

SCALE: SHEET PXS-40 OF 50 SHEETS STA. 5916+50.00 TO STA. 5917+00.00

F.A.I. RTE.	SECTION	COUNTY	TOTAL SHEETS	SHEET NO.
64	(97-2) B-5	WHITE	578	515
				CONTRACT NO. 78057
ILLINOIS FED. AID PROJECT FAI 64/WABASH RIVER				



EARTH EX: 2.2 SQ. FT
EMBANKMENT: 2.5 SQ. FT
CL - 5918 + 00.00
EB - 4917 + 92.05

EARTH EX: 5.1 SQ. FT
EMBANKMENT: 6.8 SQ. FT
CL - 5917 + 50.00
EB - 4917 + 42.05

MODEL: S:\MODEL\NAME'S
 FILE NAME: I:\WORK\CAD\Sheet\XSec\0778057-41-PreStagE64_MGT.dwg



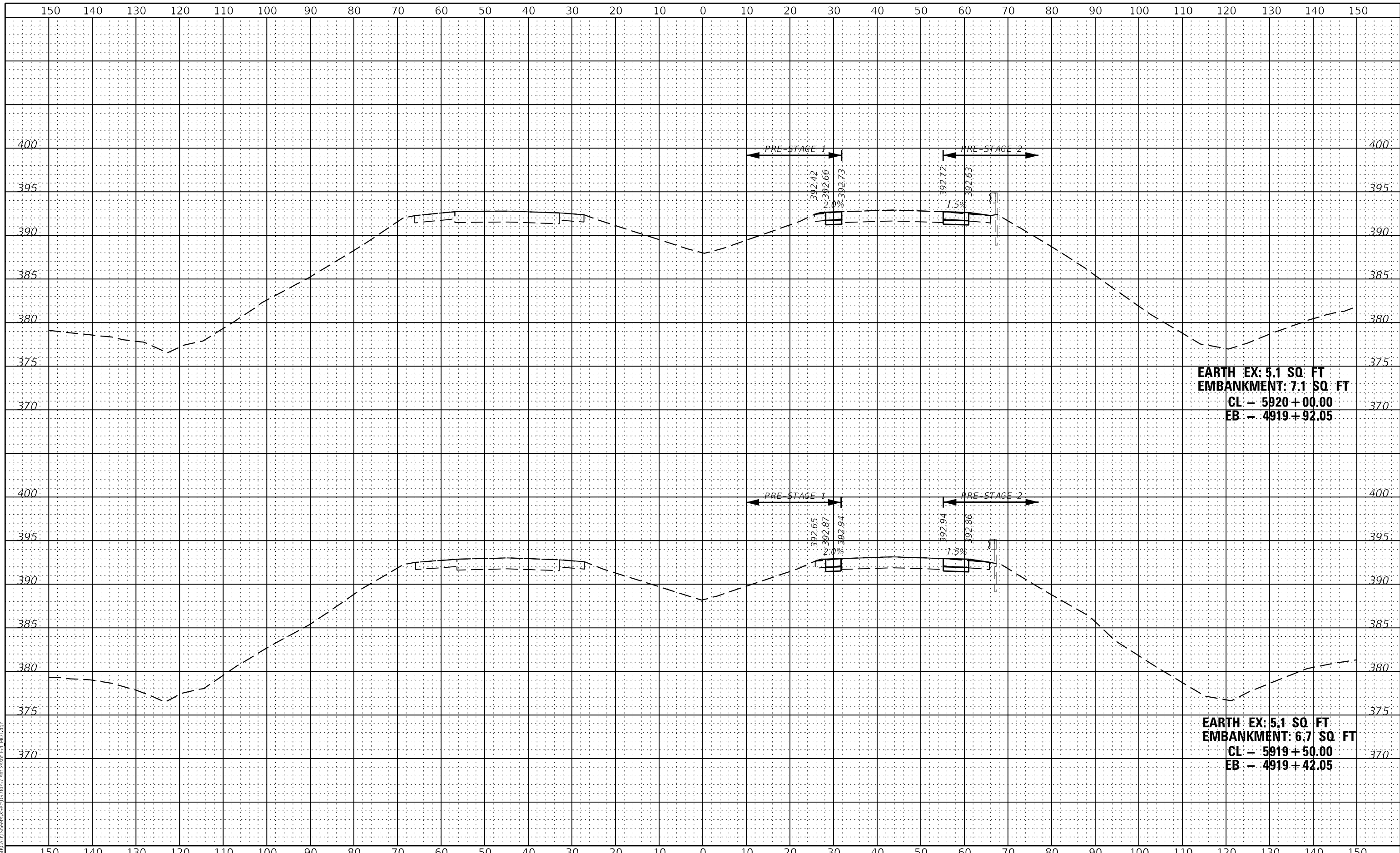
USER NAME = USRA706046	DESIGNED - JS	REVISED -
PLOT SCALE = 1:20	DRAWN - RTA	REVISED -
PLOT DATE = 8/10/2023	CHECKED - JCM	REVISED -
	DATE - 08/11/2023	REVISED -

**STATE OF ILLINOIS
 DEPARTMENT OF TRANSPORTATION**

**INTERSTATE 64
 PRESTAGE CROSS SECTIONS**

SCALE: SHEET PXS-41 OF 50 SHEETS STA. 5917+50.00 TO STA. 5918+00.00

F.A.I. RTE.	SECTION	COUNTY	TOTAL SHEETS	SHEET NO.
64	(97-2) B-5	WHITE	578	516
CONTRACT NO. 78057				
ILLINOIS FED. AID PROJECT FAI 64/WABASH RIVER				



EARTH EX: 5.1 SQ. FT
EMBANKMENT: 7.1 SQ. FT
CL - 5920 + 00.00
EB - 4919 + 92.05

EARTH EX: 5.1 SQ. FT
EMBANKMENT: 6.7 SQ. FT
CL - 5919 + 50.00
EB - 4919 + 42.05

MODEL: S:\06\DELIMITES
 FILE NAME: L:\WORK\CAD\Sheet\ASc\07\8057-4h-1011-64-1011.dwg



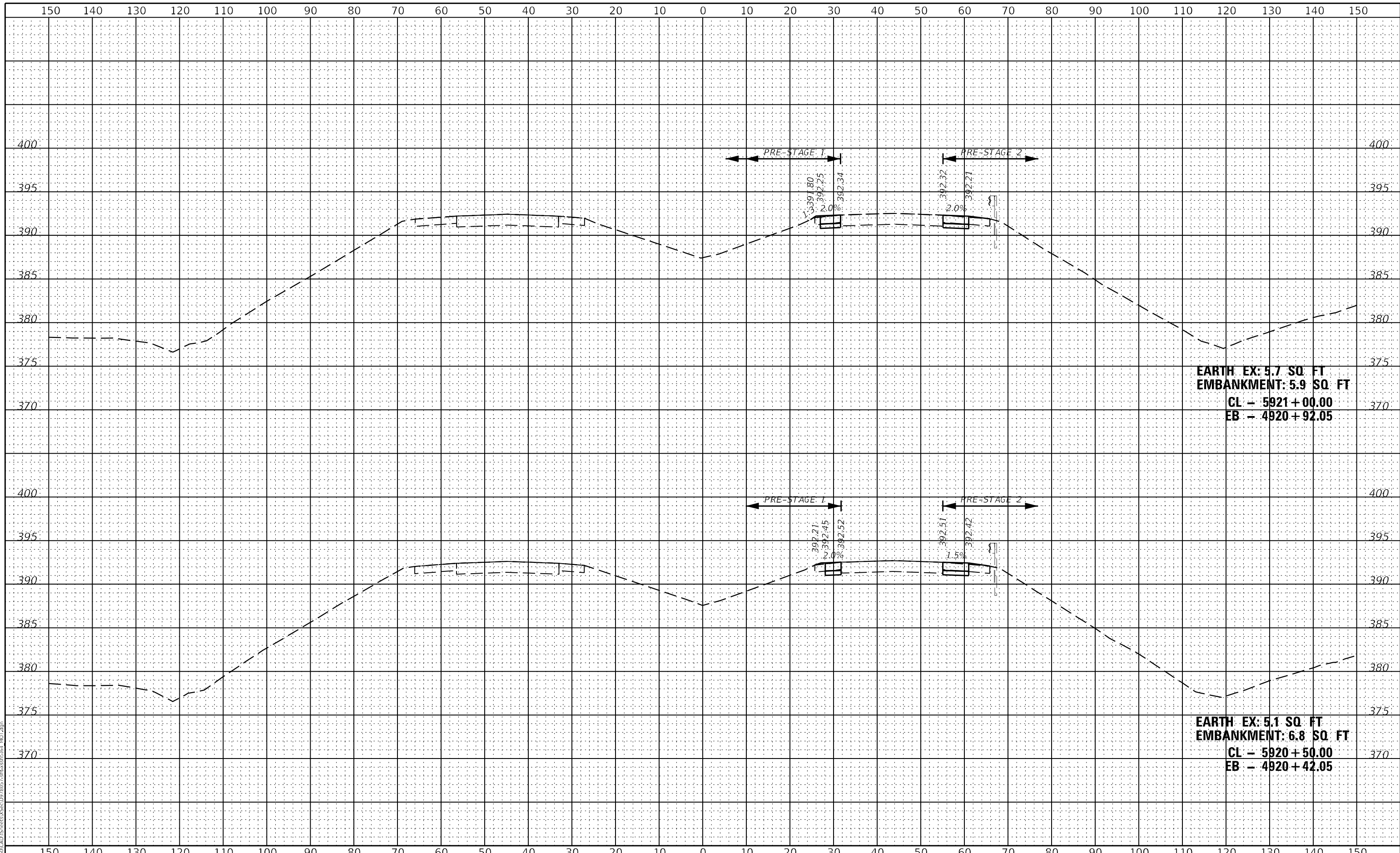
USER NAME = USRA706046	DESIGNED - JS	REVISED -
PLOT SCALE = 1:20	DRAWN - RTA	REVISED -
PLOT DATE = 8/10/2023	CHECKED - JCM	REVISED -
	DATE - 08/11/2023	REVISED -

**STATE OF ILLINOIS
 DEPARTMENT OF TRANSPORTATION**

**INTERSTATE 64
 PRESTAGE CROSS SECTIONS**

SCALE: SHEET PXS-43 OF 50 SHEETS STA. 5919+50.00 TO STA. 5920+00.00

F.A.I. RTE.	SECTION	COUNTY	TOTAL SHEETS	SHEET NO.
64	(97-2) B-5	WHITE	578	518
CONTRACT NO. 78057				
ILLINOIS FED. AID PROJECT FAI 64/WABASH RIVER				



MODEL: S:\06\DELIMITES
 FILE NAME: I:\WORK\CADD\Sheet\ASCC\0778057-4-Prestage64_102.dwg

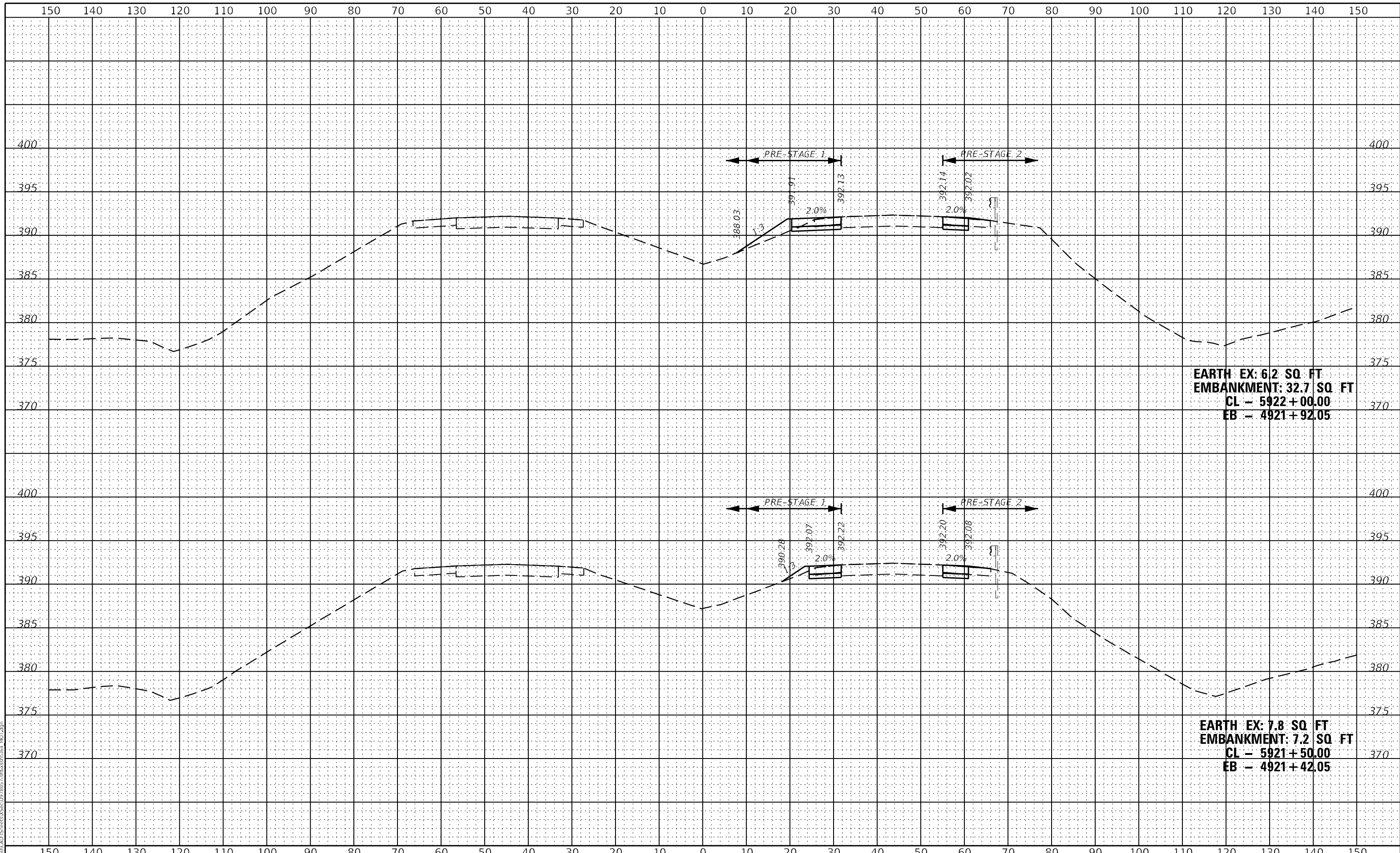


USER NAME = USRA706046	DESIGNED - JS	REVISED -
PLOT SCALE = 1:20	DRAWN - RTA	REVISED -
PLOT DATE = 8/10/2023	CHECKED - JCM	REVISED -
	DATE - 08/11/2023	REVISED -

STATE OF ILLINOIS
DEPARTMENT OF TRANSPORTATION

INTERSTATE 64 PRESTAGE CROSS SECTIONS		
SCALE:	SHEET PXS-44 OF 50 SHEETS	STA. 5920+50.00 TO STA. 5921+00.00

F.A.I. RTE.	SECTION	COUNTY	TOTAL SHEETS	SHEET NO.
64	(97-2) B-5	WHITE	578	519
CONTRACT NO. 78057 ILLINOIS FED. AID PROJECT FAI 64/WABASH RIVER				



EARTH EX: 6.2 SQ. FT
EMBANKMENT: 32.7 SQ. FT
CL - 5922+00.00
EB - 4921+92.05

EARTH EX: 7.8 SQ. FT
EMBANKMENT: 7.2 SQ. FT
CL - 5921+50.00
EB - 4921+42.05

MODEL: S:\MODEL\I64\5\Sheet\AS\5921+50\5921+50.dwg
 FILE NAME: I:\WORK\CADD\Sheet\AS\5921+50\5921+50.dwg



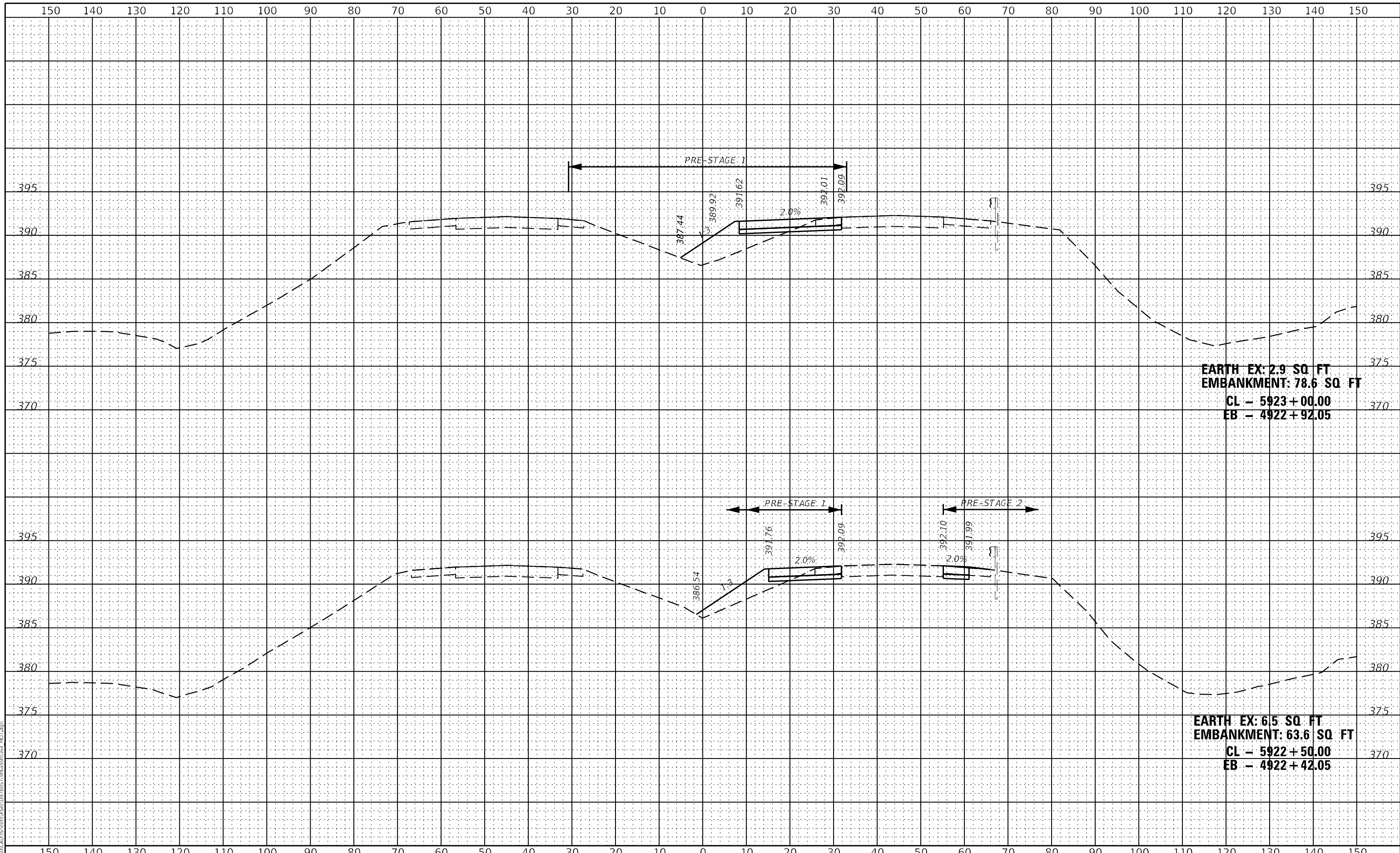
USER NAME = USRA706046	DESIGNED - JS	REVISED -
PLOT SCALE = 1:20	DRAWN - RTA	REVISED -
PLOT DATE = 8/10/2023	CHECKED - JCM	REVISED -
	DATE - 08/11/2023	REVISED -

**STATE OF ILLINOIS
 DEPARTMENT OF TRANSPORTATION**

**INTERSTATE 64
 PRESTAGE CROSS SECTIONS**

SCALE: SHEET PXS-45 OF 50 SHEETS STA. 5921+50.00 TO STA. 5922+00.00

F.A.I. RTE.	SECTION	COUNTY	TOTAL SHEETS	SHEET NO.
64	(97-2) B-5	WHITE	578	520
CONTRACT NO. 78057				
ILLINOIS FED. AID PROJECT FAI 64/WABASH RIVER				



EARTH EX: 2.9 SQ FT
EMBANKMENT: 78.6 SQ FT
CL - 5923+00.00
EB - 4922+92.05

EARTH EX: 6.5 SQ FT
EMBANKMENT: 63.6 SQ FT
CL - 5922+50.00
EB - 4922+42.05

MODEL: S:\MODEL\NAME'S
 FILE NAME: I:\WORK\CADD\Sheet\ASCC\0778057-rt-prestage-64 - MDT.dwg



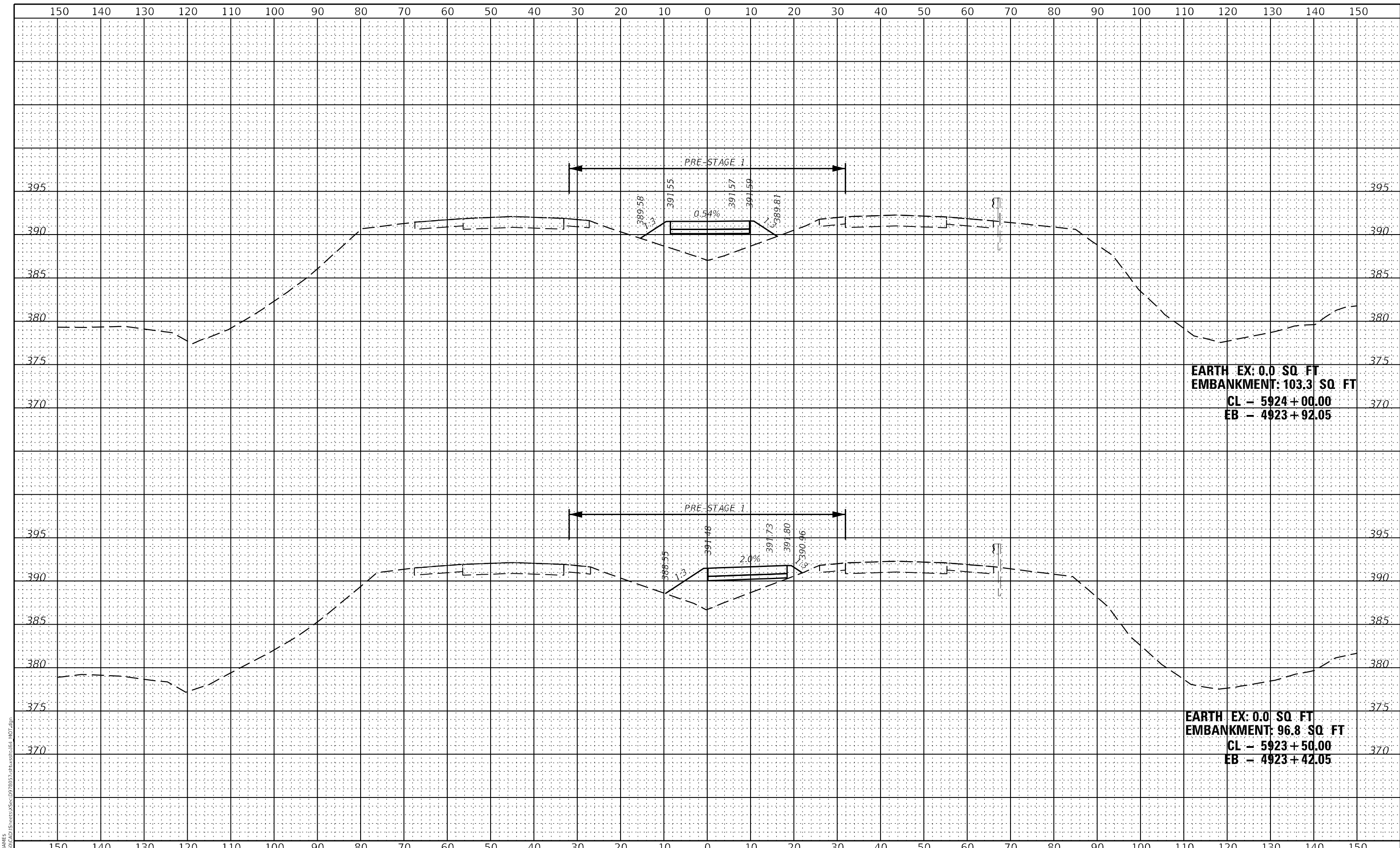
USER NAME = USRA706046	DESIGNED - JS	REVISED -
PLOT SCALE = 1:20	DRAWN - RTA	REVISED -
PLOT DATE = 8/10/2023	CHECKED - JCM	REVISED -
	DATE - 08/11/2023	REVISED -

STATE OF ILLINOIS
DEPARTMENT OF TRANSPORTATION

INTERSTATE 64
PRESTAGE CROSS SECTIONS

SCALE: SHEET PXS-46 OF 50 SHEETS STA. 5922+50.00 TO STA. 5923+00.00

F.A.I. RTE.	SECTION	COUNTY	TOTAL SHEETS	SHEET NO.
64	(97-2) B-5	WHITE	578	521
CONTRACT NO. 78057				
ILLINOIS FED. AID PROJECT FAI 64/WABASH RIVER				



EARTH EX: 0.0 SQ. FT
EMBANKMENT: 103.3 SQ. FT
CL - 5924+00.00
EB - 4923+92.05

EARTH EX: 0.0 SQ. FT
EMBANKMENT: 96.8 SQ. FT
CL - 5923+50.00
EB - 4923+42.05

MODEL: S:\06\DELIMAINES
 FILE NAME: L:\ROAD\CADD\Struct\ASCC\0728057-4h-struct-64 - 102.dwg



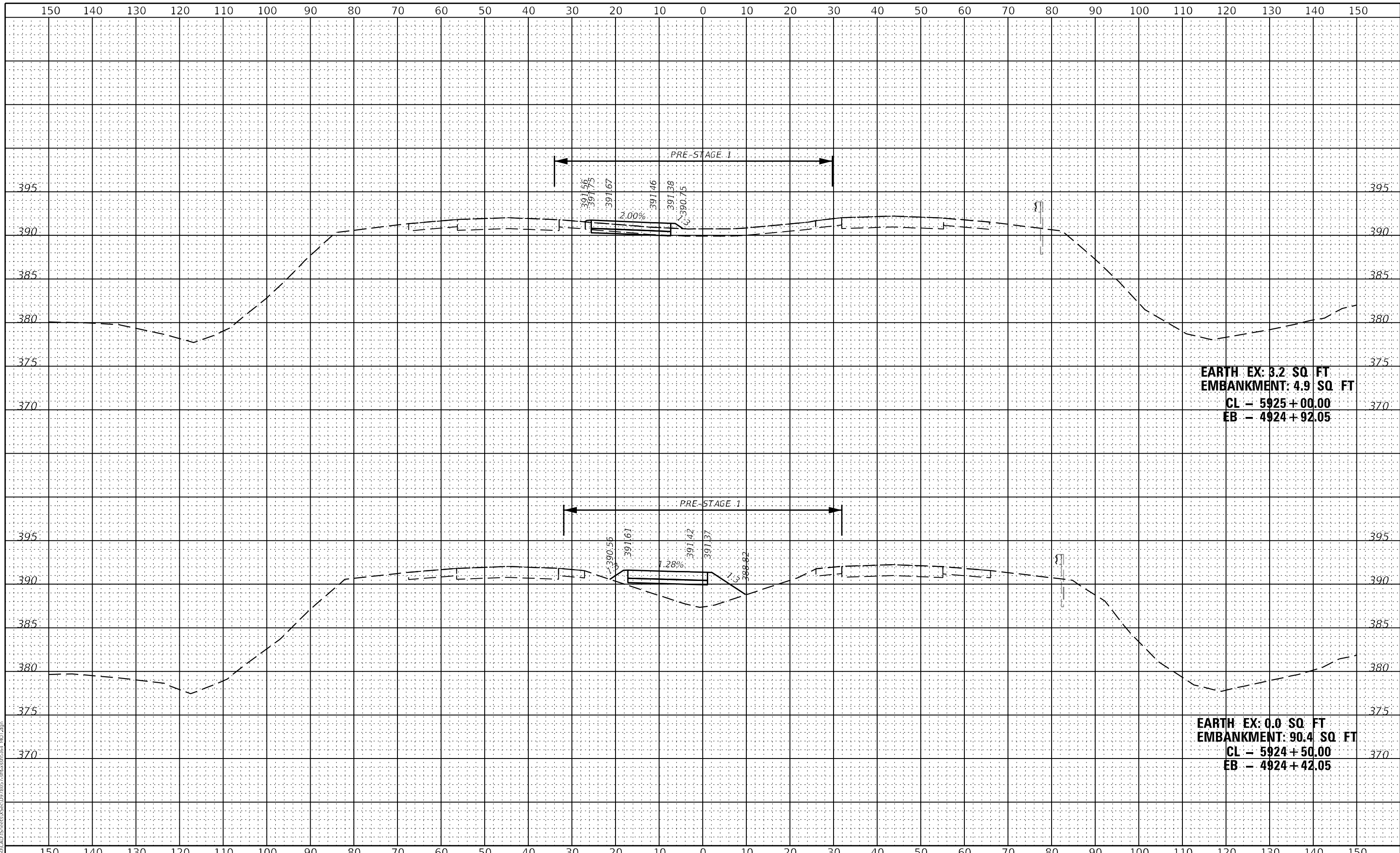
USER NAME = USRA706046	DESIGNED - JS	REVISED -
PLOT SCALE = 1:20	DRAWN - RTA	REVISED -
PLOT DATE = 8/10/2023	CHECKED - JCM	REVISED -
	DATE - 08/11/2023	REVISED -

STATE OF ILLINOIS
DEPARTMENT OF TRANSPORTATION

INTERSTATE 64
PRESTAGE CROSS SECTIONS

SCALE: SHEET PXS-47 OF 50 SHEETS STA. 5923+50.00 TO STA. 5924+00.00

F.A.I. RTE.	SECTION	COUNTY	TOTAL SHEETS	SHEET NO.
64	(97-2) B-5	WHITE	578	522
CONTRACT NO. 78057				
ILLINOIS FED. AID PROJECT FAI 64/WABASH RIVER				



EARTH EX: 3.2 SQ. FT
EMBANKMENT: 4.9 SQ. FT
CL - 5925+00.00
EB - 4924+92.05

EARTH EX: 0.0 SQ. FT
EMBANKMENT: 90.4 SQ. FT
CL - 5924+50.00
EB - 4924+42.05

MODEL: S:\06\DELIMAINES
 FILE NAME: I:\7805\CAD\Sheet\ASCC\9728057-rt-pretstg1-64.mxd



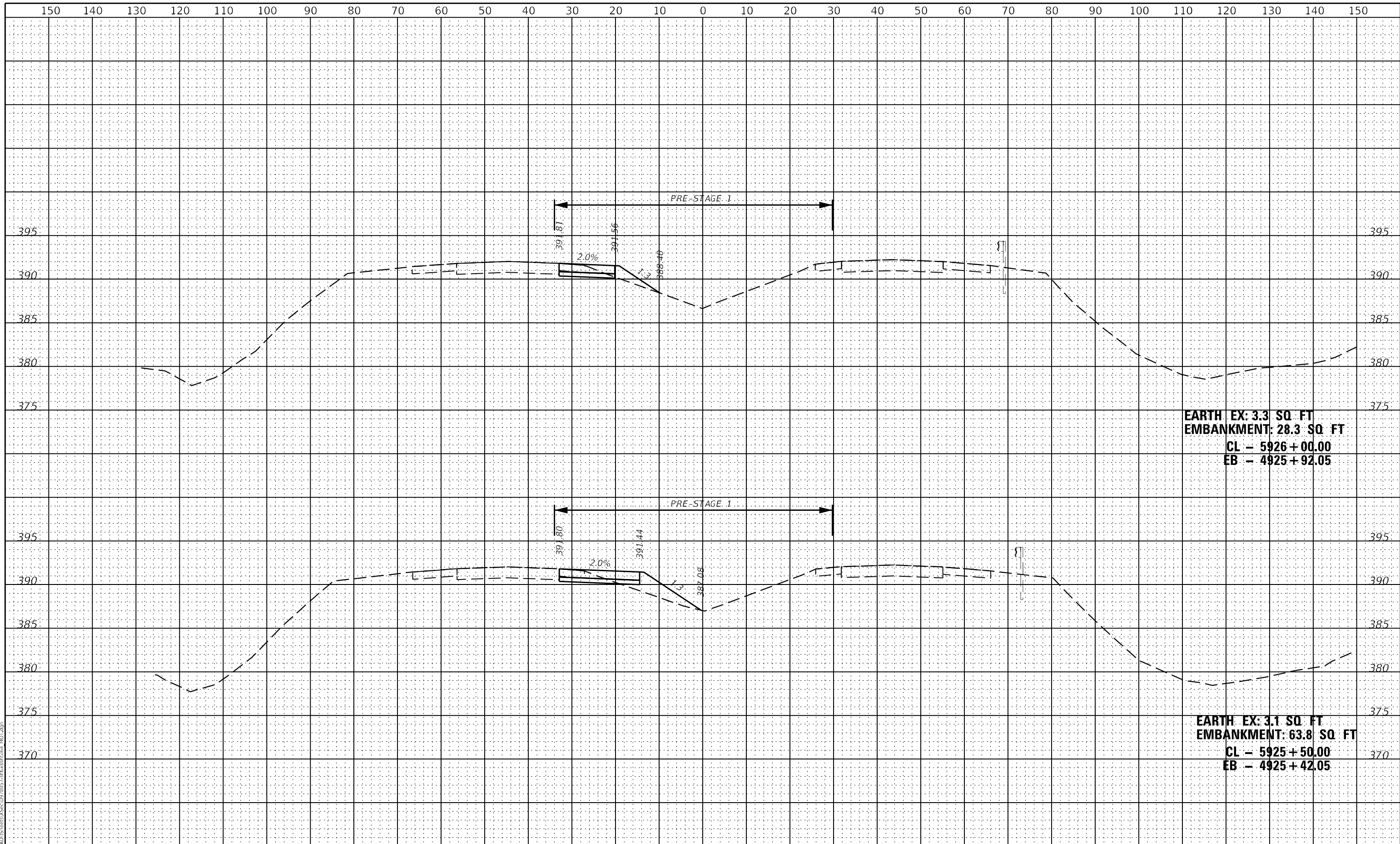
USER NAME = USRA706046	DESIGNED - JS	REVISED -
PLOT SCALE = 1:20	DRAWN - RTA	REVISED -
PLOT DATE = 8/10/2023	CHECKED - JCM	REVISED -
	DATE - 08/11/2023	REVISED -

**STATE OF ILLINOIS
 DEPARTMENT OF TRANSPORTATION**

**INTERSTATE 64
 PRESTAGE CROSS SECTIONS**

SCALE: SHEET PXS-48 OF 50 SHEETS STA. 5924+50.00 TO STA. 5925+00.00

F.A.I. RTE.	SECTION	COUNTY	TOTAL SHEETS	SHEET NO.
64	(97-2) B-5	WHITE	578	523
CONTRACT NO. 78057				
ILLINOIS FED. AID PROJECT FAI 64/WABASH RIVER				



EARTH EX: 3.3 SQ. FT
EMBANKMENT: 28.3 SQ. FT
CL - 5926+00.00
EB - 4925+92.05

EARTH EX: 3.1 SQ. FT
EMBANKMENT: 63.8 SQ. FT
CL - 5925+50.00
EB - 4925+42.05

MODEL: \$P0DELNAME\$
 FILE NAME: L:\ROAD\CADD\Sheet\ASc\0778057-rt-pretstg1-64_MDT.dwg

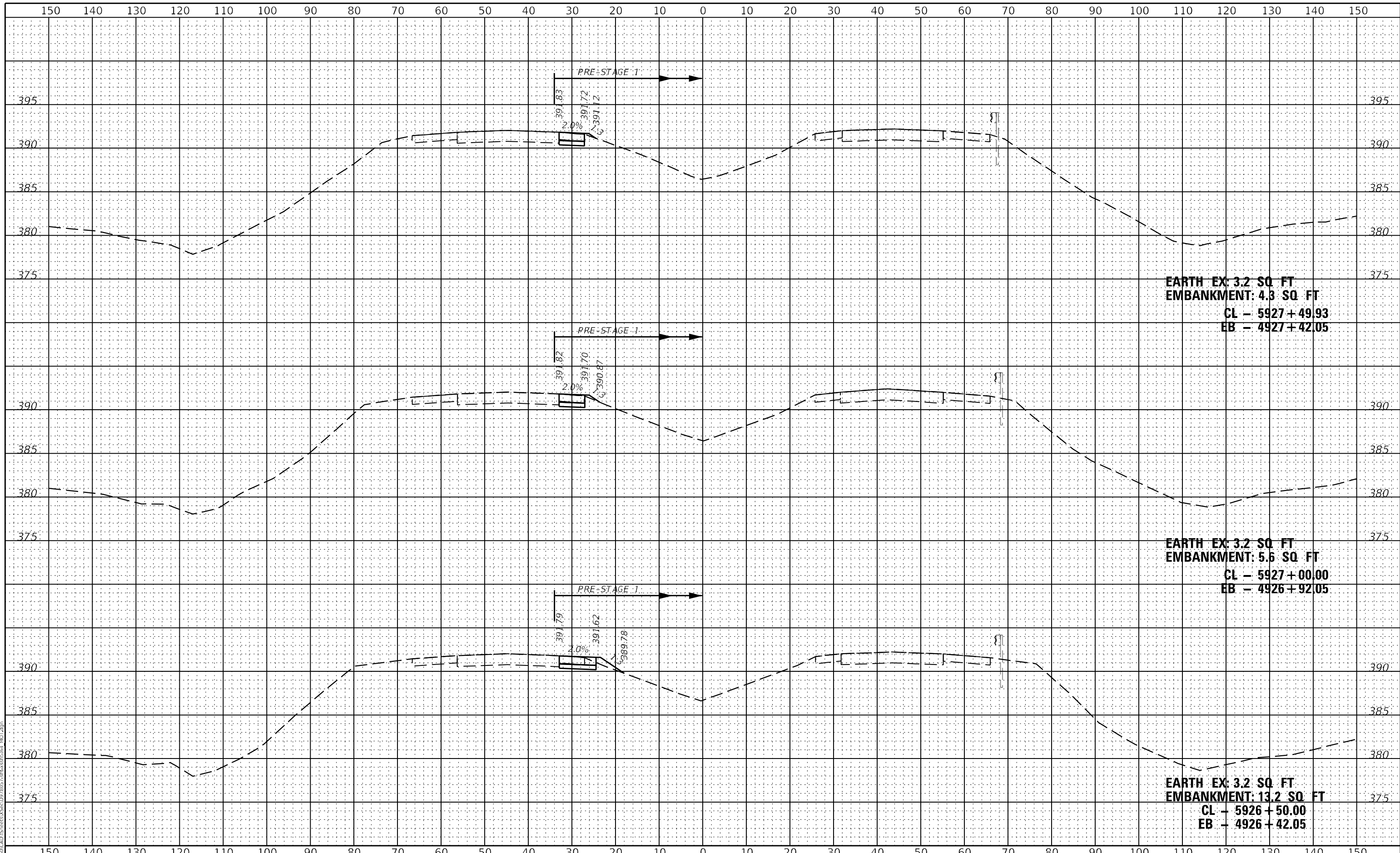


USER NAME = USRA706046	DESIGNED - JS	REVISED -
PLOT SCALE = 1:20	DRAWN - RTA	REVISED -
PLOT DATE = 8/10/2023	CHECKED - JCM	REVISED -
	DATE - 08/11/2023	REVISED -

**STATE OF ILLINOIS
 DEPARTMENT OF TRANSPORTATION**

INTERSTATE 64 PRESTAGE CROSS SECTIONS	
SCALE:	SHEET PXS-49 OF 50 SHEETS STA. 5925+50.00 TO STA. 5926+00.00

F.A.I. RTE.	SECTION	COUNTY	TOTAL SHEETS	SHEET NO.
64	(97-2) B-5	WHITE	578	524
CONTRACT NO. 78057				
ILLINOIS FED. AID PROJECT FAI 64/WABASH RIVER				



EARTH EX: 3.2 SQ. FT
 EMBANKMENT: 4.3 SQ. FT
 CL - 5927+49.93
 EB - 4927+42.05

EARTH EX: 3.2 SQ. FT
 EMBANKMENT: 5.6 SQ. FT
 CL - 5927+00.00
 EB - 4926+92.05

EARTH EX: 3.2 SQ. FT
 EMBANKMENT: 13.2 SQ. FT
 CL - 5926+50.00
 EB - 4926+42.05

MODEL: S:\06\ILLINOIS\STATE\ASSETS\ASSETS\07\8057\PRESTAGE\64_MDT.dwg
 FILE NAME: L:\WORK\CAD\States\ASSETS\ASSETS\07\8057\PRESTAGE\64_MDT.dwg

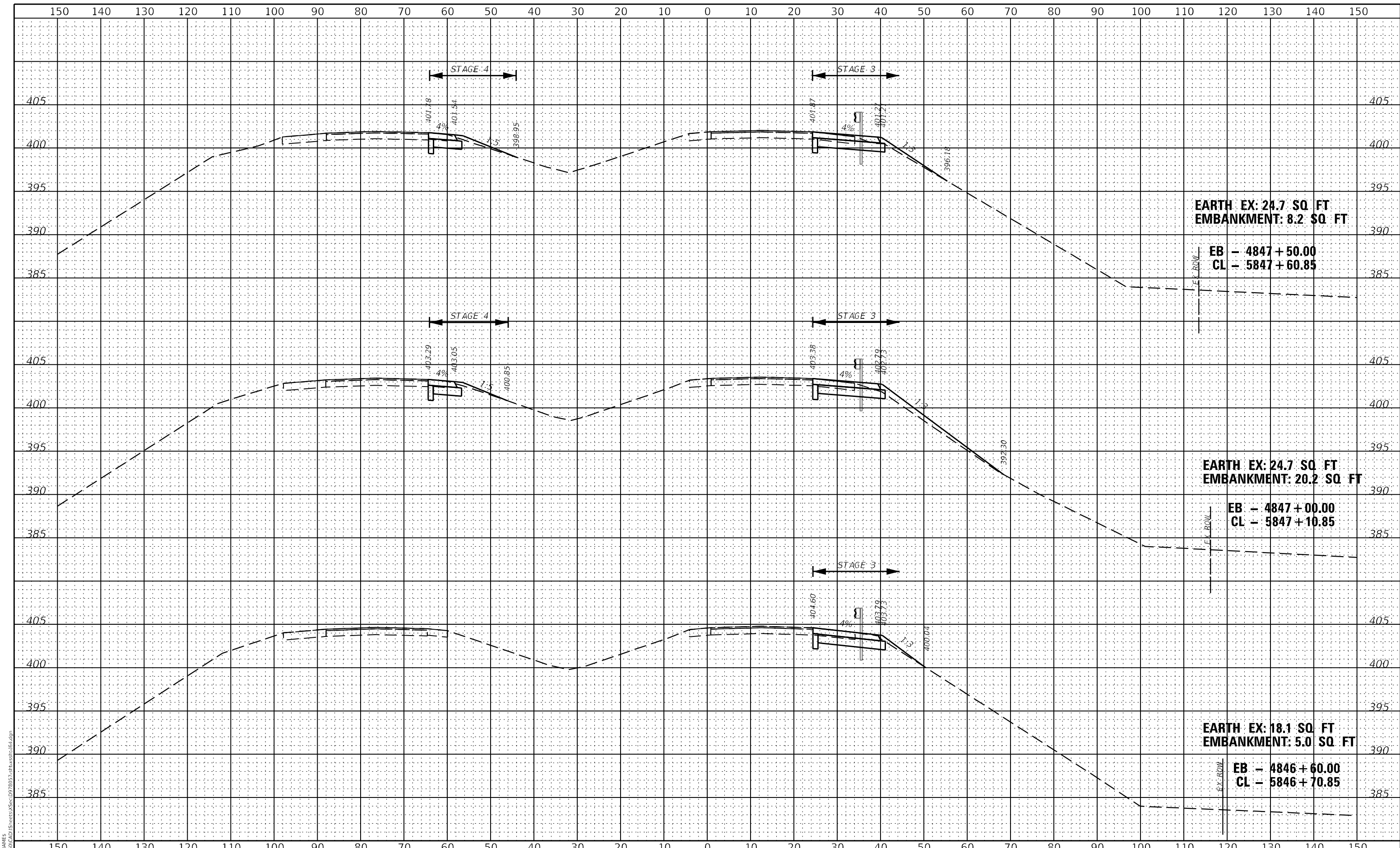


USER NAME = USRA706046	DESIGNED - JS	REVISED -
PLOT SCALE = 1:20	DRAWN - RTA	REVISED -
PLOT DATE = 8/10/2023	CHECKED - JCM	REVISED -
	DATE - 08/11/2023	REVISED -

**STATE OF ILLINOIS
 DEPARTMENT OF TRANSPORTATION**

INTERSTATE 64 PRESTAGE CROSS SECTIONS	
SCALE:	SHEET PXS-50 OF 50 SHEETS STA. 5926+50.00 TO STA. 5927+49.93

F.A.I. RTE.	SECTION	COUNTY	TOTAL SHEETS	SHEET NO.
64	(97-2) B-5	WHITE	578	525
CONTRACT NO. 78057				
ILLINOIS FED. AID PROJECT FAI 64/WABASH RIVER				



MODEL: S:\06\DELIMITES
 FILE NAME: L:\ROAD\CAD\Sheet\XSec\072023\XSec\84.dgn



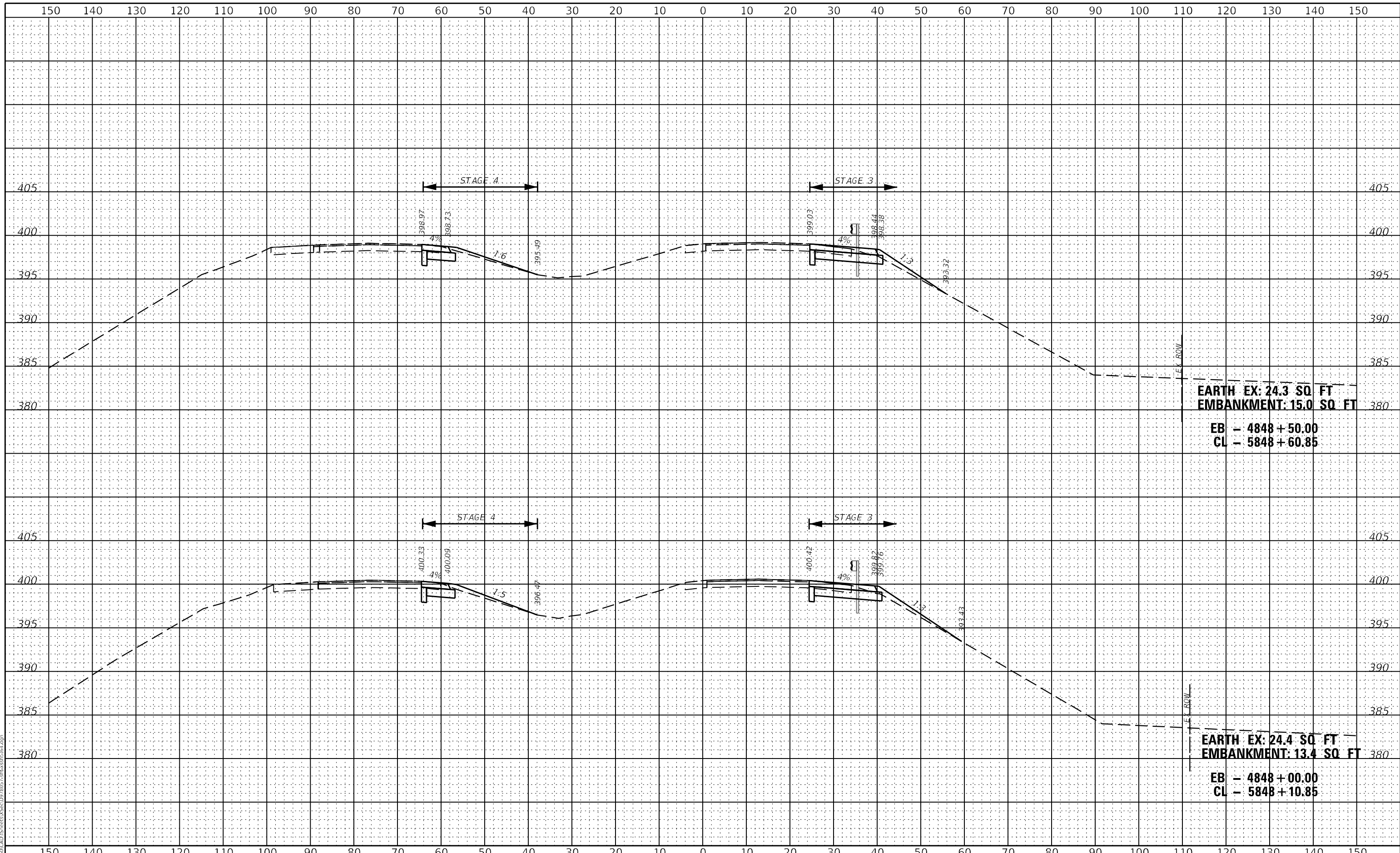
USER NAME = USRA706046	DESIGNED - JS	REVISED -
PLOT SCALE = 1:20	DRAWN - RTA	REVISED -
PLOT DATE = 8/23/2023	CHECKED - JCM	REVISED -
	DATE - 08/11/2023	REVISED -

STATE OF ILLINOIS
DEPARTMENT OF TRANSPORTATION

INTERSTATE 64
FINAL CROSS SECTIONS

SCALE: SHEET XS-1 OF 51 SHEETS STA. 4847+00.00 TO STA. 4847+50.00

F.A.I. RTE.	SECTION	COUNTY	TOTAL SHEETS	SHEET NO.
64	(97-2) B-5	WHITE	578	526
CONTRACT NO. 78057				
ILLINOIS FED. AID PROJECT FAI 64/WABASH RIVER				



EARTH EX: 24.3 SQ FT
EMBANKMENT: 15.0 SQ FT
EB - 4848 + 50.00
CL - 5848 + 60.85

EARTH EX: 24.4 SQ FT
EMBANKMENT: 13.4 SQ FT
EB - 4848 + 00.00
CL - 5848 + 10.85

MODEL: S:\MODEL\AMES
 FILE NAME: E:\WORK\CADD\Streets\XSec\0778057-Final\XSec.dwg



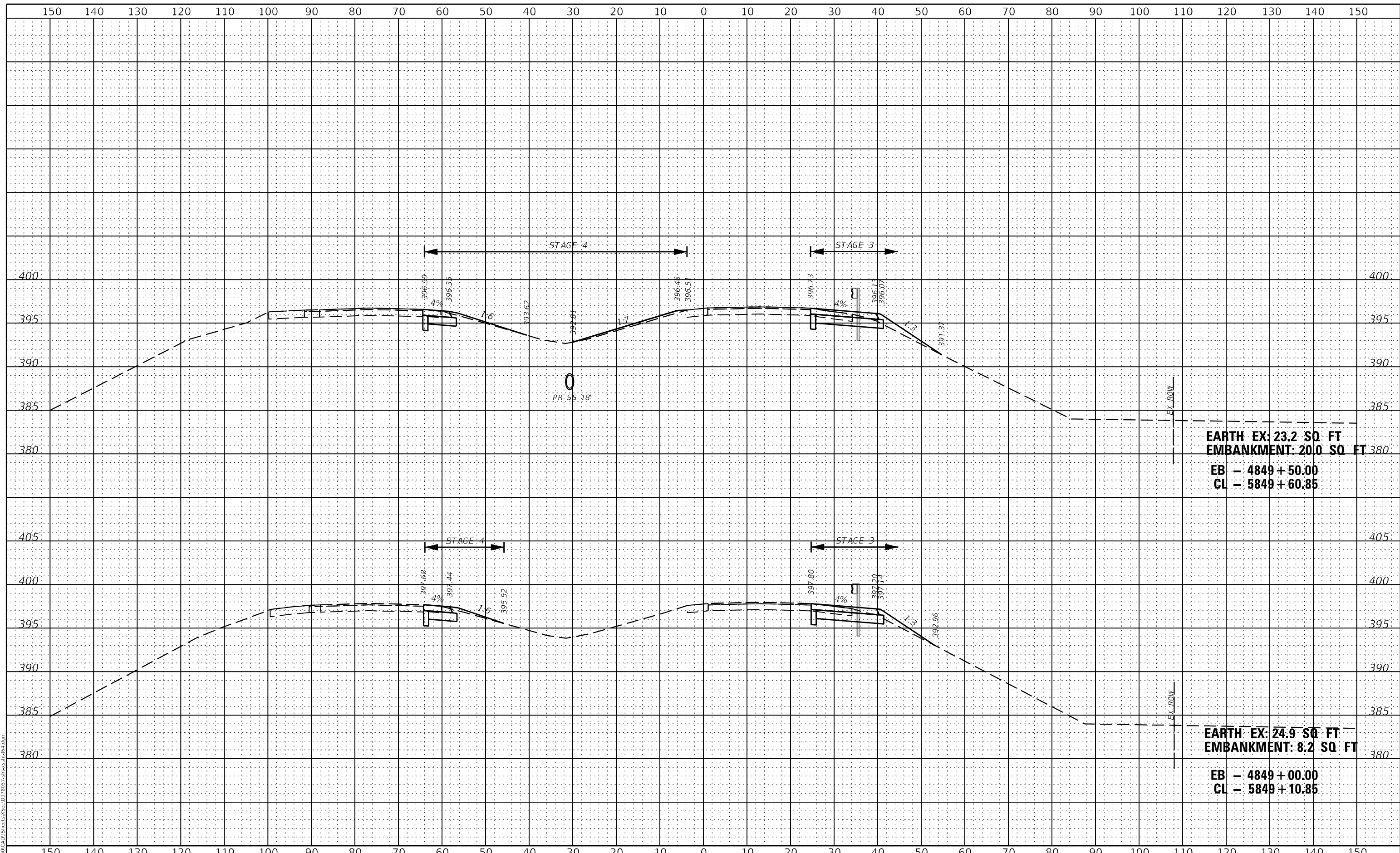
USER NAME = USRA706046	DESIGNED - JS	REVISED -
PLOT SCALE = 1:20	DRAWN - RTA	REVISED -
PLOT DATE = 8/23/2023	CHECKED - JCM	REVISED -
	DATE - 08/11/2023	REVISED -

STATE OF ILLINOIS
DEPARTMENT OF TRANSPORTATION

INTERSTATE 64
FINAL CROSS SECTIONS

SCALE: SHEET XS-2 OF 51 SHEETS STA. 4848+00.00 TO STA. 4848+50.00

F.A.I. RTE.	SECTION	COUNTY	TOTAL SHEETS	SHEET NO.
64	(97-2) B-5	WHITE	578	527
CONTRACT NO. 78057				
ILLINOIS FED. AID PROJECT FAI 64/WABASH RIVER				



EARTH EX: 23.2 SQ FT
EMBANKMENT: 20.0 SQ FT
EB - 4849 + 50.00
CL - 5849 + 60.85

EARTH EX: 24.9 SQ FT
EMBANKMENT: 8.2 SQ FT
EB - 4849 + 00.00
CL - 5849 + 10.85

MODEL: S:\MODEL\NAME'S
 FILE NAME: I:\WORK\CAD\Sheet\XSec\0778057-Final\Sheet\64.dgn



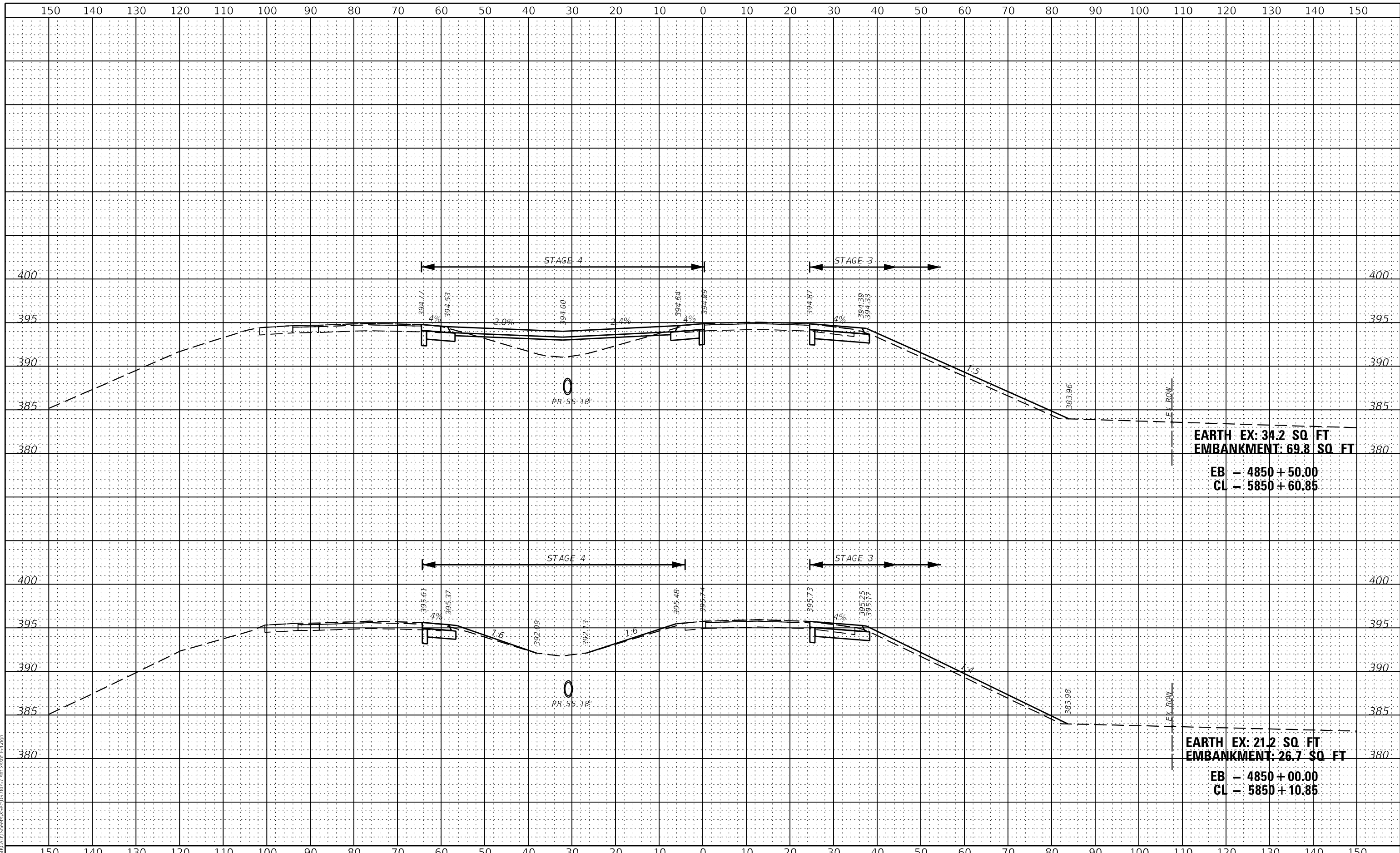
USER NAME = USRA706046	DESIGNED - JS	REVISED -
PLOT SCALE = 1:20	DRAWN - RTA	REVISED -
PLOT DATE = 8/23/2023	CHECKED - JCM	REVISED -
	DATE - 08/11/2023	REVISED -

**STATE OF ILLINOIS
 DEPARTMENT OF TRANSPORTATION**

**INTERSTATE 64
 FINAL CROSS SECTIONS**

SCALE: SHEET XS-3 OF 51 SHEETS STA. 4849+00.00 TO STA. 4849+50.00

F.A.I. RTE.	SECTION	COUNTY	TOTAL SHEETS	SHEET NO.
64	(97-2) B-5	WHITE	578	528
CONTRACT NO. 78057				
ILLINOIS FED. AID PROJECT FAI 64/WABASH RIVER				



MODEL: S:\06\DELIMITES
 FILE NAME: I:\ROAD\CAD\Sheet\XSec\07\8057-Final\XSec.dwg



USER NAME = USRA706046
 PLOT SCALE = 1:20
 PLOT DATE = 8/23/2023

DESIGNED - JS
 DRAWN - RTA
 CHECKED - JCM
 DATE - 08/11/2023

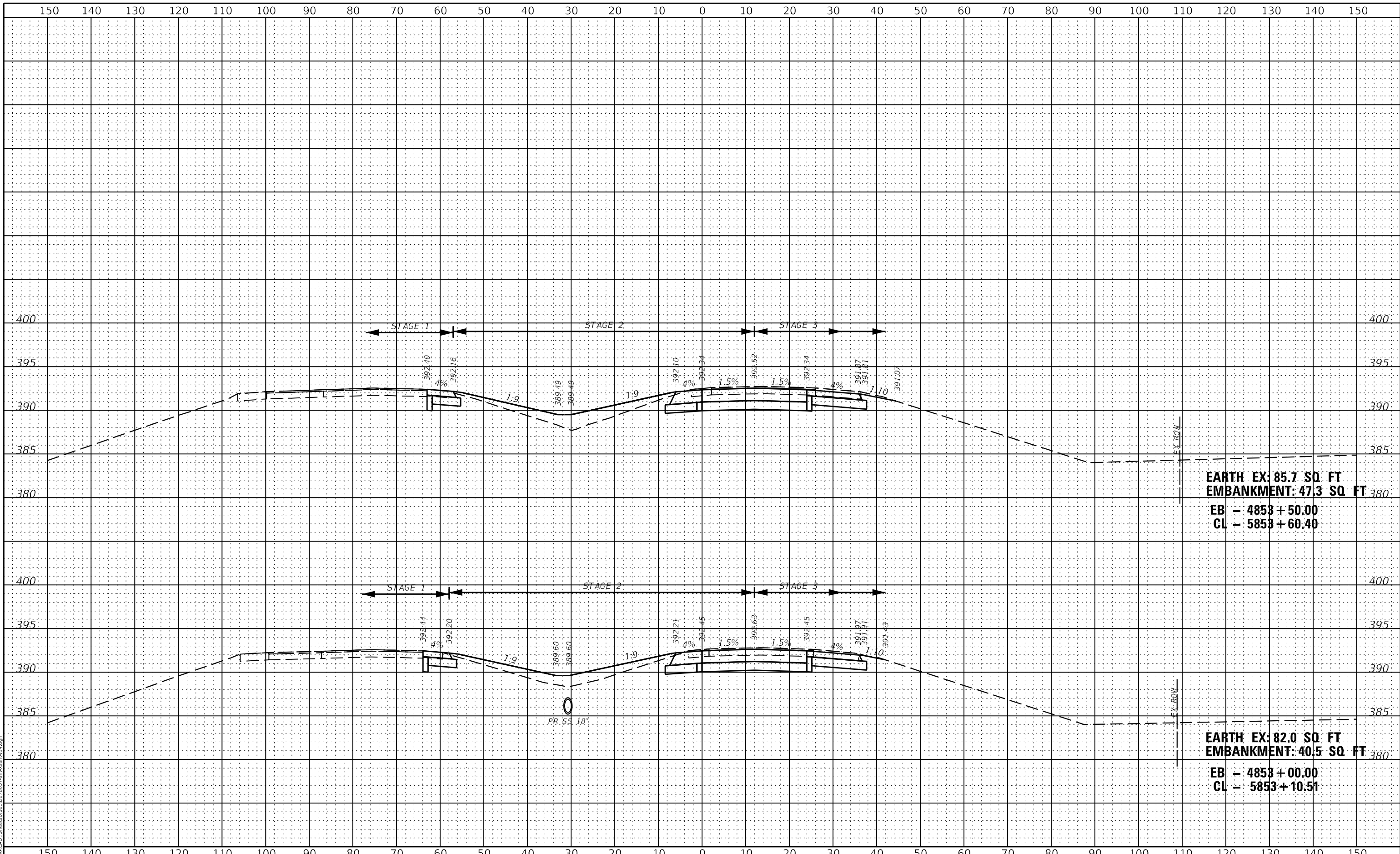
REVISED -
 REVISED -
 REVISED -
 REVISED -

STATE OF ILLINOIS
DEPARTMENT OF TRANSPORTATION

INTERSTATE 64
FINAL CROSS SECTIONS

SCALE: SHEET XS-4 OF 51 SHEETS STA. 4850+00.00 TO STA. 4850+50.00

F.A.I. RTE.	SECTION	COUNTY	TOTAL SHEETS	SHEET NO.
64	(97-2) B-5	WHITE	578	529
CONTRACT NO. 78057				
ILLINOIS FED. AID PROJECT FAI 64/WABASH RIVER				



EARTH EX: 85.7 SQ. FT
EMBANKMENT: 47.3 SQ. FT
EB - 4853 + 50.00
CL - 5853 + 60.40

EARTH EX: 82.0 SQ. FT
EMBANKMENT: 40.5 SQ. FT
EB - 4853 + 00.00
CL - 5853 + 10.51

MODEL: S:\MODEL\AMES
 FILE NAME: L:\ROAD\CAD\Sheet\XSec\0778057-Final\Sheet\64.dwg



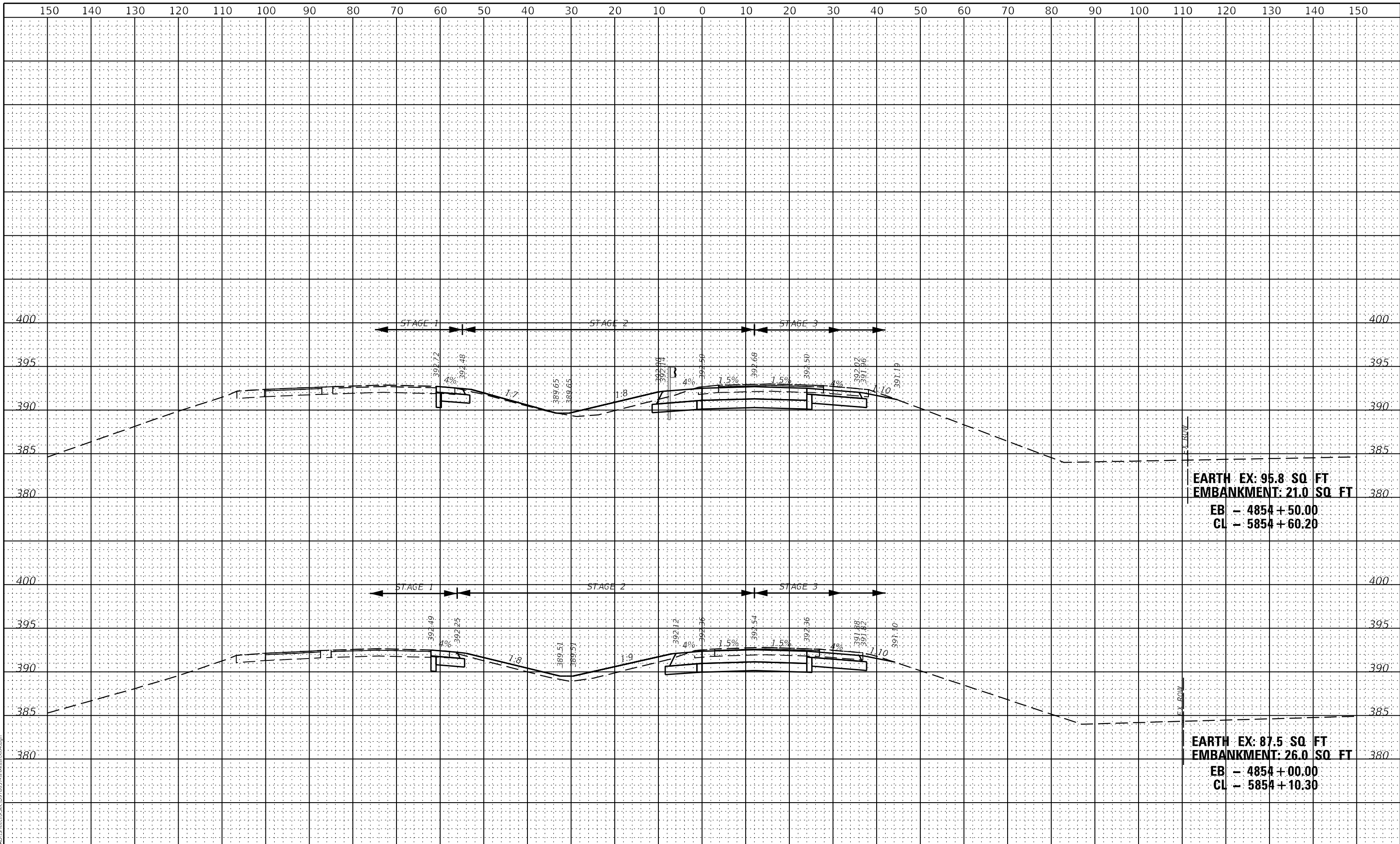
USER NAME = USRA706046	DESIGNED - JS	REVISED -
PLOT SCALE = 1:20	DRAWN - RTA	REVISED -
PLOT DATE = 8/23/2023	CHECKED - JCM	REVISED -
	DATE - 08/11/2023	REVISED -

**STATE OF ILLINOIS
 DEPARTMENT OF TRANSPORTATION**

**INTERSTATE 64
 FINAL CROSS SECTIONS**

SCALE: SHEET XS-7 OF 51 SHEETS STA. 4853+00.00 TO STA. 4853+50.00

F.A.I. RTE.	SECTION	COUNTY	TOTAL SHEETS	SHEET NO.
64	(97-2) B-5	WHITE	578	532
CONTRACT NO. 78057				
ILLINOIS FED. AID PROJECT FAI 64/WABASH RIVER				



EARTH EX: 95.8 SQ FT
EMBANKMENT: 21.0 SQ FT
EB - 4854 + 50.00
CL - 5854 + 60.20

EARTH EX: 87.5 SQ FT
EMBANKMENT: 26.0 SQ FT
EB - 4854 + 00.00
CL - 5854 + 10.30

MODEL: S:\PROJECTS\78057\Drawings\Sheet\XS-8.dwg
 FILE NAME: L:\WORK\CAD\Drawings\Sheet\XS-8.dwg



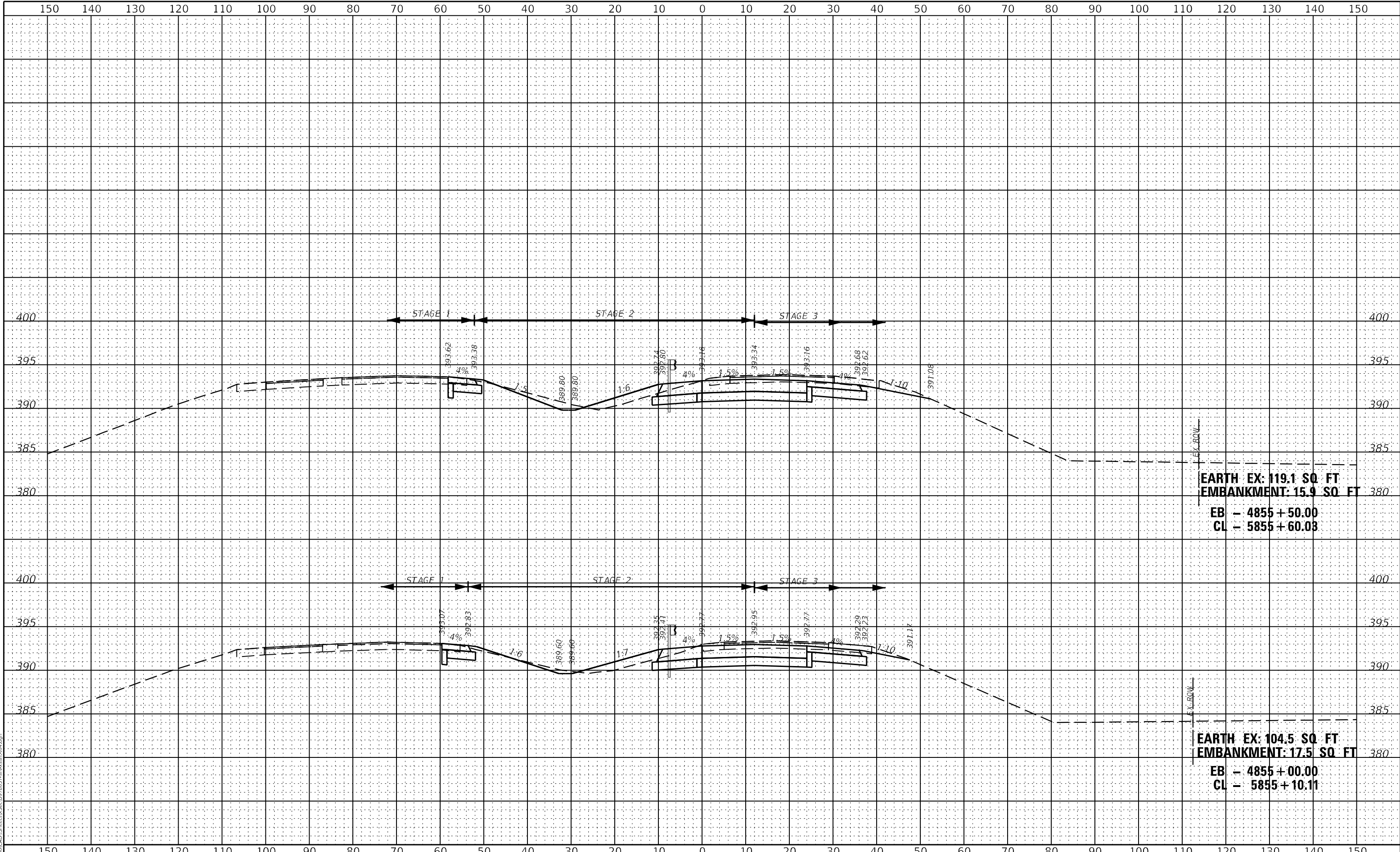
USER NAME = USRA706046	DESIGNED - JS	REVISED -
PLOT SCALE = 1:20	DRAWN - RTA	REVISED -
PLOT DATE = 8/23/2023	CHECKED - JCM	REVISED -
	DATE - 08/11/2023	REVISED -

STATE OF ILLINOIS
DEPARTMENT OF TRANSPORTATION

INTERSTATE 64
FINAL CROSS SECTIONS

SCALE: SHEET XS-8 OF 51 SHEETS STA. 4854+00.00 TO STA. 4854+50.00

F.A.I. RTE.	SECTION	COUNTY	TOTAL SHEETS	SHEET NO.
64	(97-2) B-5	WHITE	578	533
ILLINOIS FED. AID PROJECT FAI 64/WABASH RIVER			CONTRACT NO. 78057	



EARTH EX: 119.1 SQ. FT
EMBANKMENT: 15.9 SQ. FT
EB - 4855 + 50.00
CL - 5855 + 60.03

EARTH EX: 104.5 SQ. FT
EMBANKMENT: 17.5 SQ. FT
EB - 4855 + 00.00
CL - 5855 + 10.11

MODEL: S:\PROJECTS\78057\Drawings\Sheet\XS-9.dwg
 FILE NAME: I:\WORK\CAD\Sheet\XS-9.dwg
 USER: USRA706046



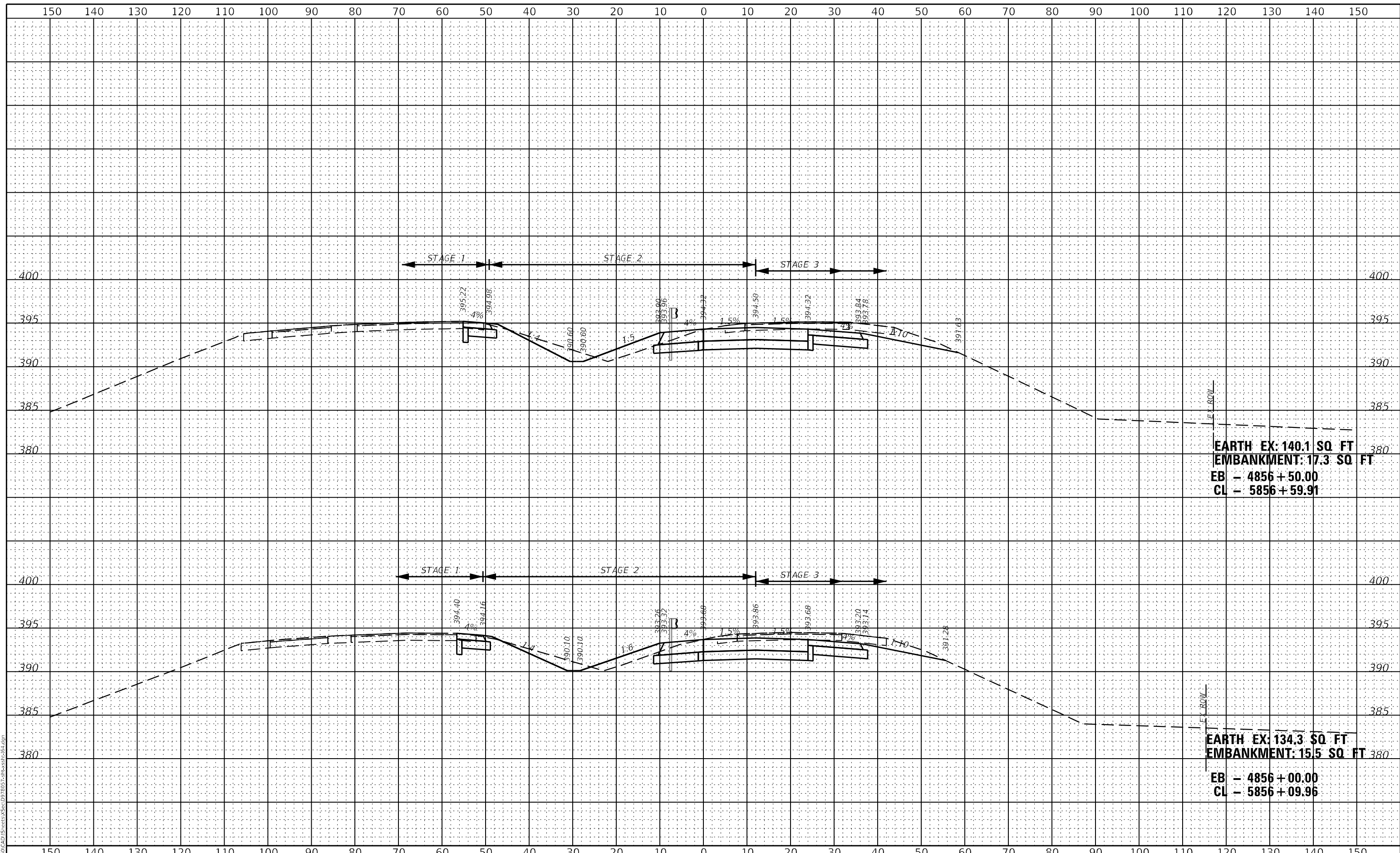
USER NAME = USRA706046	DESIGNED - JS	REVISED -
PLOT SCALE = 1:20	DRAWN - RTA	REVISED -
PLOT DATE = 8/23/2023	CHECKED - JCM	REVISED -
	DATE - 08/11/2023	REVISED -

STATE OF ILLINOIS
DEPARTMENT OF TRANSPORTATION

INTERSTATE 64
FINAL CROSS SECTIONS

SCALE: SHEET XS-9 OF 51 SHEETS STA. 4855+00.00 TO STA. 4855+50.00

F.A.I. RTE.	SECTION	COUNTY	TOTAL SHEETS	SHEET NO.
64	(97-2) B-5	WHITE	578	534
CONTRACT NO. 78057				
ILLINOIS FED. AID PROJECT FAI 64/WABASH RIVER				



EARTH EX: 140.1 SQ FT
 EMBANKMENT: 17.3 SQ FT
 EB - 4856 + 50.00
 CL - 5856 + 59.91

EARTH EX: 134.3 SQ FT
 EMBANKMENT: 15.5 SQ FT
 EB - 4856 + 00.00
 CL - 5856 + 09.96

MODEL: S:\MODEL\NAME'S
 FILE NAME: L:\ROAD\CAD\Sheet\XSec\0778057-Final\XSec.dwg



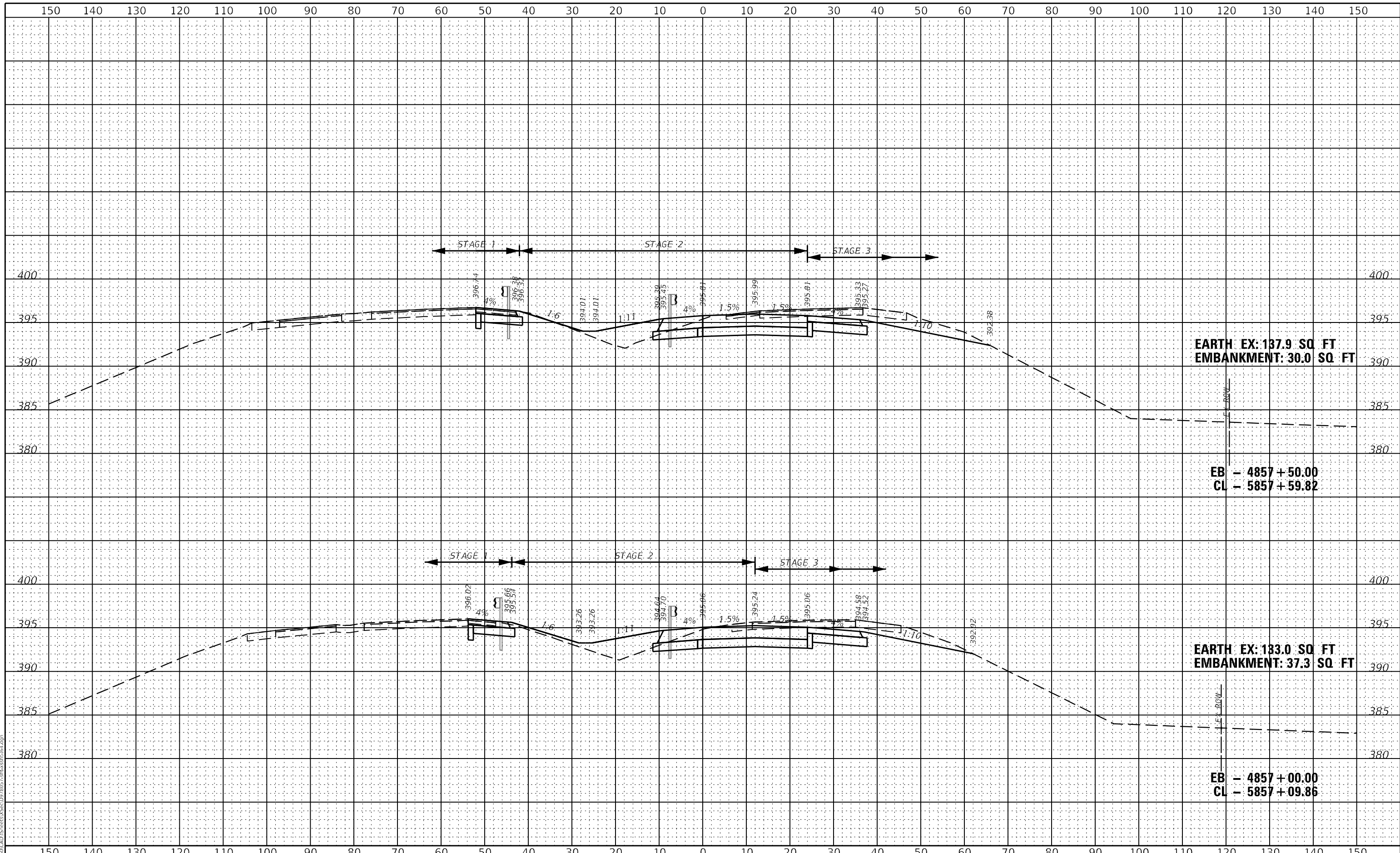
USER NAME = USRA706046	DESIGNED - JS	REVISED -
PLOT SCALE = 1:20	DRAWN - RTA	REVISED -
PLOT DATE = 8/23/2023	CHECKED - JCM	REVISED -
	DATE - 08/11/2023	REVISED -

STATE OF ILLINOIS
 DEPARTMENT OF TRANSPORTATION

INTERSTATE 64
 FINAL CROSS SECTIONS

SCALE: SHEET XS-10 OF 51 SHEETS STA. 4856+00.00 TO STA. 4856+50.00

F.A.I. RTE.	SECTION	COUNTY	TOTAL SHEETS	SHEET NO.
64	(97-2) B-5	WHITE	578	535
CONTRACT NO. 78057				
ILLINOIS FED. AID PROJECT FAI 64/WABASH RIVER				



EARTH EX: 137.9 SQ. FT
 EMBANKMENT: 30.0 SQ. FT

EB - 4857 + 50.00
 CL - 5857 + 59.82

EARTH EX: 133.0 SQ. FT
 EMBANKMENT: 37.3 SQ. FT

EB - 4857 + 00.00
 CL - 5857 + 09.86

MODEL: S:\PROJECTS\64\STATE\64\STAGE\XSec\0778057-Final\stage64.dgn
 FILE NAME: L:\WORK\CAD\States\XSec\0778057-Final\stage64.dgn



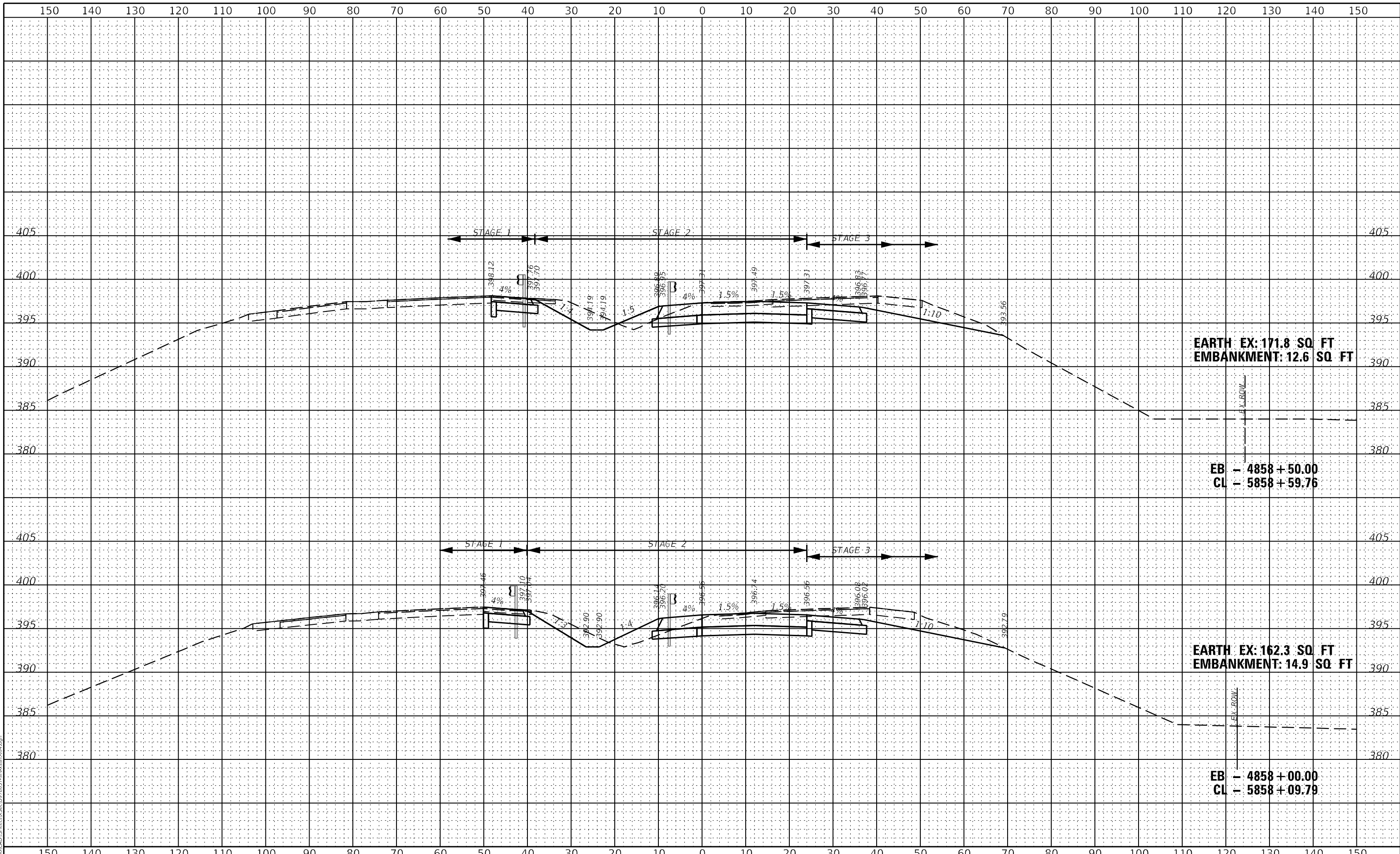
USER NAME = USRA706046	DESIGNED - JS	REVISED -
PLOT SCALE = 1:20	DRAWN - RTA	REVISED -
PLOT DATE = 8/23/2023	CHECKED - JCM	REVISED -
	DATE - 08/11/2023	REVISED -

**STATE OF ILLINOIS
 DEPARTMENT OF TRANSPORTATION**

**INTERSTATE 64
 FINAL CROSS SECTIONS**

SCALE: SHEET XS-11 OF 51 SHEETS STA. 4857+00.00 TO STA. 4857+50.00

F.A.I. RTE.	SECTION	COUNTY	TOTAL SHEETS	SHEET NO.
64	(97-2) B-5	WHITE	578	536
CONTRACT NO. 78057				
ILLINOIS FED. AID PROJECT FAI 64/WABASH RIVER				



EARTH EX: 171.8 SQ. FT
EMBANKMENT: 12.6 SQ. FT

EB - 4858 + 50.00
CL - 4858 + 59.76

EARTH EX: 162.3 SQ. FT
EMBANKMENT: 14.9 SQ. FT

EB - 4858 + 00.00
CL - 4858 + 09.79

MODEL: S:\PROJECTS\USRA\706046\Drawings\Sheet\XS-12.dwg



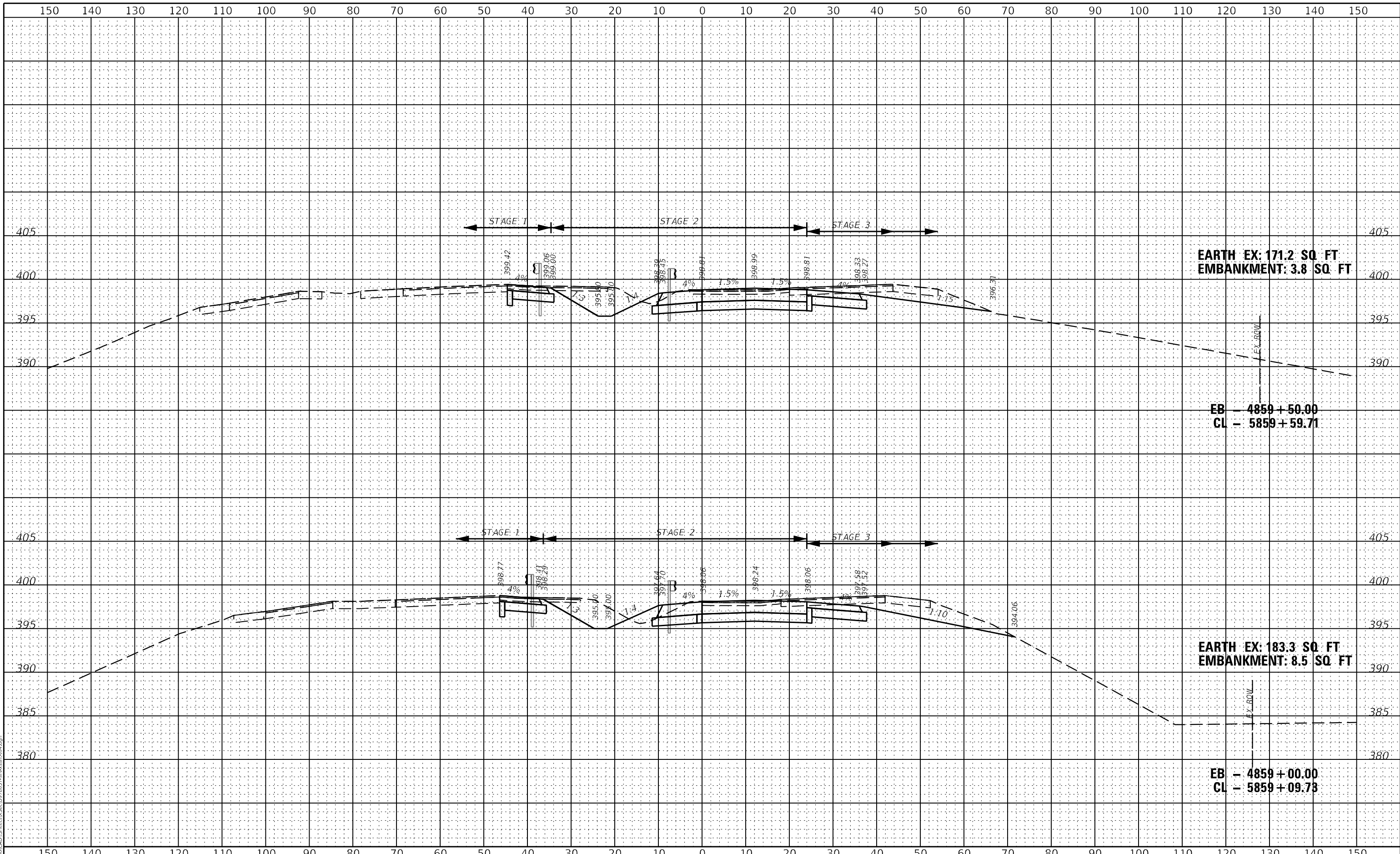
USER NAME = USRA706046	DESIGNED - JS	REVISED -
PLOT SCALE = 1:20	DRAWN - RTA	REVISED -
PLOT DATE = 8/23/2023	CHECKED - JCM	REVISED -
	DATE - 08/11/2023	REVISED -

STATE OF ILLINOIS
DEPARTMENT OF TRANSPORTATION

INTERSTATE 64
FINAL CROSS SECTIONS

SCALE: SHEET XS-12 OF 51 SHEETS STA. 4858+00.00 TO STA. 4858+50.00

F.A.I. RTE.	SECTION	COUNTY	TOTAL SHEETS	SHEET NO.
64	(97-2) B-5	WHITE	578	537
CONTRACT NO. 78057				
ILLINOIS FED. AID PROJECT FAI 64/WABASH RIVER				



EARTH EX: 171.2 SQ FT
EMBANKMENT: 3.8 SQ FT

EB - 4859 + 50.00
CL - 5859 + 59.71

EARTH EX: 183.3 SQ FT
EMBANKMENT: 8.5 SQ FT

EB - 4859 + 00.00
CL - 5859 + 09.73

MODEL: S:\MODEL\AMES FILE NAME: L:\ROAD\CAD\Sheet\XSec\0778057-Final\Sheet64.dgn



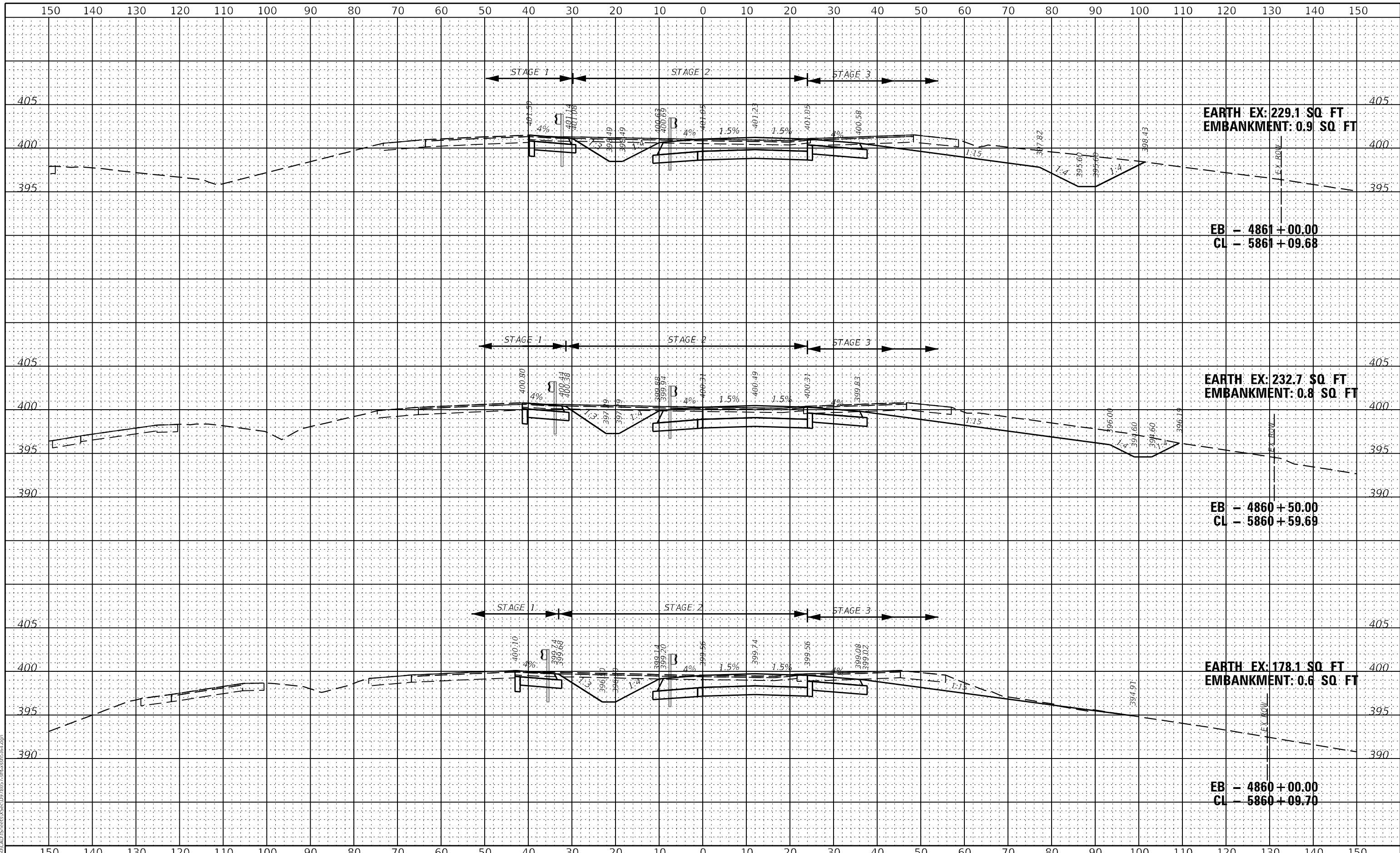
USER NAME = USRA706046	DESIGNED - JS	REVISED -
PLOT SCALE = 1:20	DRAWN - RTA	REVISED -
PLOT DATE = 8/23/2023	CHECKED - JCM	REVISED -
	DATE - 08/11/2023	REVISED -

STATE OF ILLINOIS
DEPARTMENT OF TRANSPORTATION

INTERSTATE 64
FINAL CROSS SECTIONS

SCALE: SHEET XS-13 OF 51 SHEETS STA. 4859+00.00 TO STA. 4859+50.00

F.A.I. RTE.	SECTION	COUNTY	TOTAL SHEETS	SHEET NO.
64	(97-2) B-5	WHITE	578	538
CONTRACT NO. 78057				
ILLINOIS FED. AID PROJECT FAI 64/WABASH RIVER				



MODEL: S:\06\DELIMITES
 FILE NAME: I:\ROAD\CAD\Structs\XSec\0728057-rt-structs-fs4.dgn




USER NAME = USRA706046	DESIGNED - JS	REVISED -
PLOT SCALE = 1:20	DRAWN - RTA	REVISED -
PLOT DATE = 8/23/2023	CHECKED - JCM	REVISED -
	DATE - 08/11/2023	REVISED -

STATE OF ILLINOIS
DEPARTMENT OF TRANSPORTATION

INTERSTATE 64
FINAL CROSS SECTIONS

SCALE: SHEET XS-14 OF 51 SHEETS STA. 4860+00.00 TO STA. 4861+00.00

F.A.I. RTE.	SECTION	COUNTY	TOTAL SHEETS	SHEET NO.
64	(97-2) B-5	WHITE	578	539
CONTRACT NO. 78057				
ILLINOIS FED. AID PROJECT FAI 64/WABASH RIVER				



EARTH EX: 177.2 SQ FT
EMBANKMENT: 0.5 SQ FT

EB - 4862 + 50.00
CL - 5862 + 59.69

EARTH EX: 206.7 SQ FT
EMBANKMENT: 0.5 SQ FT

EB - 4862 + 00.00
CL - 5862 + 09.68

EARTH EX: 211.2 SQ FT
EMBANKMENT: 0.6 SQ FT

EB - 4861 + 50.00
CL - 5861 + 59.68

MODEL: S:\MODEL\AMES FILE NAME: I:\ROAD\CAD\Sheet\X-15.dwg DATE: 08/23/2023

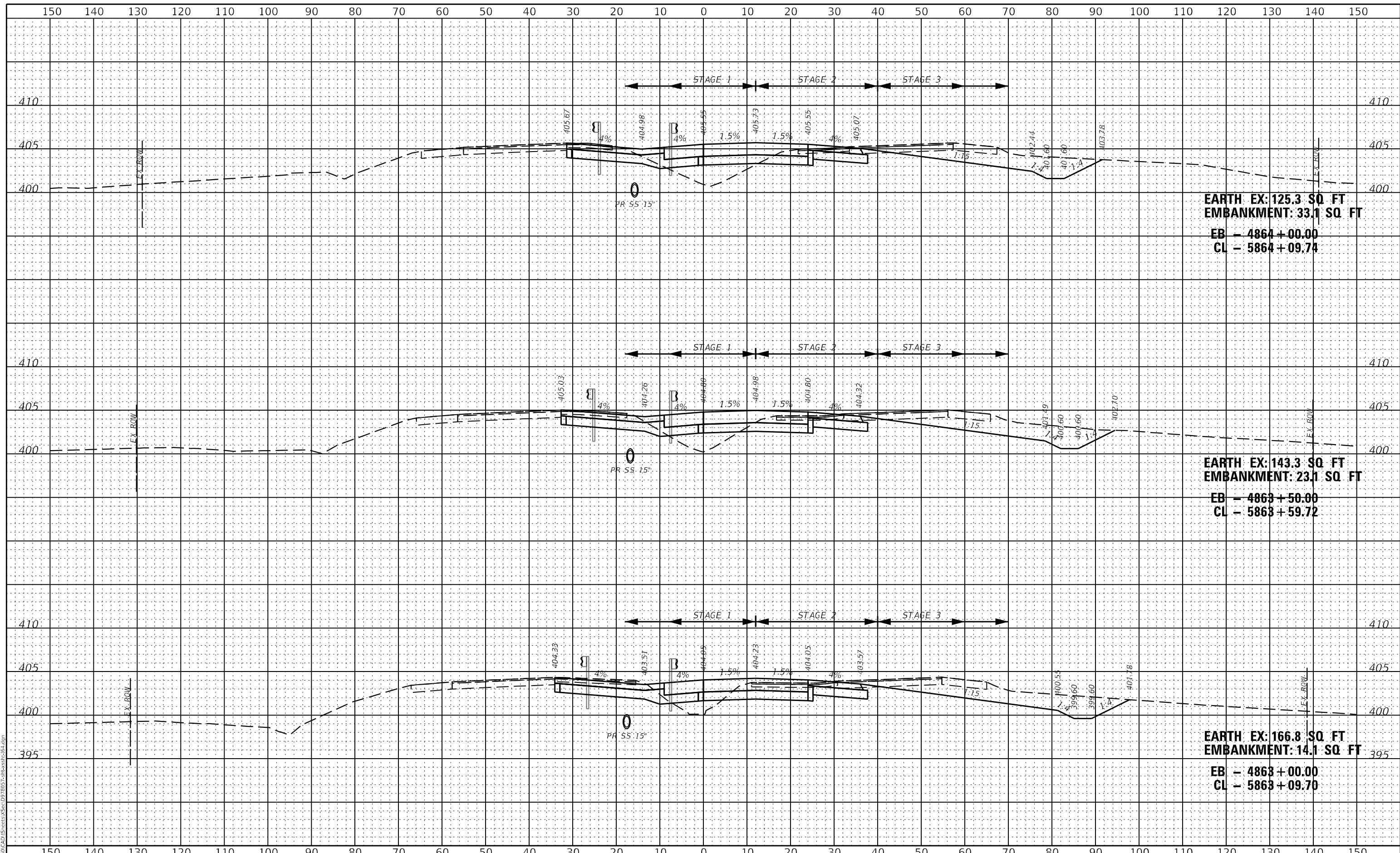


USER NAME = USRA706046	DESIGNED - JS	REVISED -
PLOT SCALE = 1:20	DRAWN - RTA	REVISED -
PLOT DATE = 8/23/2023	CHECKED - JCM	REVISED -
	DATE - 08/11/2023	REVISED -

STATE OF ILLINOIS
DEPARTMENT OF TRANSPORTATION

INTERSTATE 64		
FINAL CROSS SECTIONS		
SCALE:	SHEET XS-15 OF 51 SHEETS	STA. 4861+50.00 TO STA. 4862+50.00

F.A.I. RTE.	SECTION	COUNTY	TOTAL SHEETS	SHEET NO.
64	(97-2) B-5	WHITE	578	540
CONTRACT NO. 78057				
ILLINOIS FED. AID PROJECT FAI 64/WABASH RIVER				



EARTH EX: 125.3 SQ FT
EMBANKMENT: 33.1 SQ FT
EB - 4864 + 00.00
CL - 5864 + 09.74

EARTH EX: 143.3 SQ FT
EMBANKMENT: 23.1 SQ FT
EB - 4863 + 50.00
CL - 5863 + 59.72

EARTH EX: 166.8 SQ FT
EMBANKMENT: 14.1 SQ FT
EB - 4863 + 00.00
CL - 5863 + 09.70

MODEL: S:\MODEL\AMES
 FILE NAME: I-64\ROAD\CAD\Sheet\X-16.dwg
 USER: USRA706046
 DATE: 8/23/2023



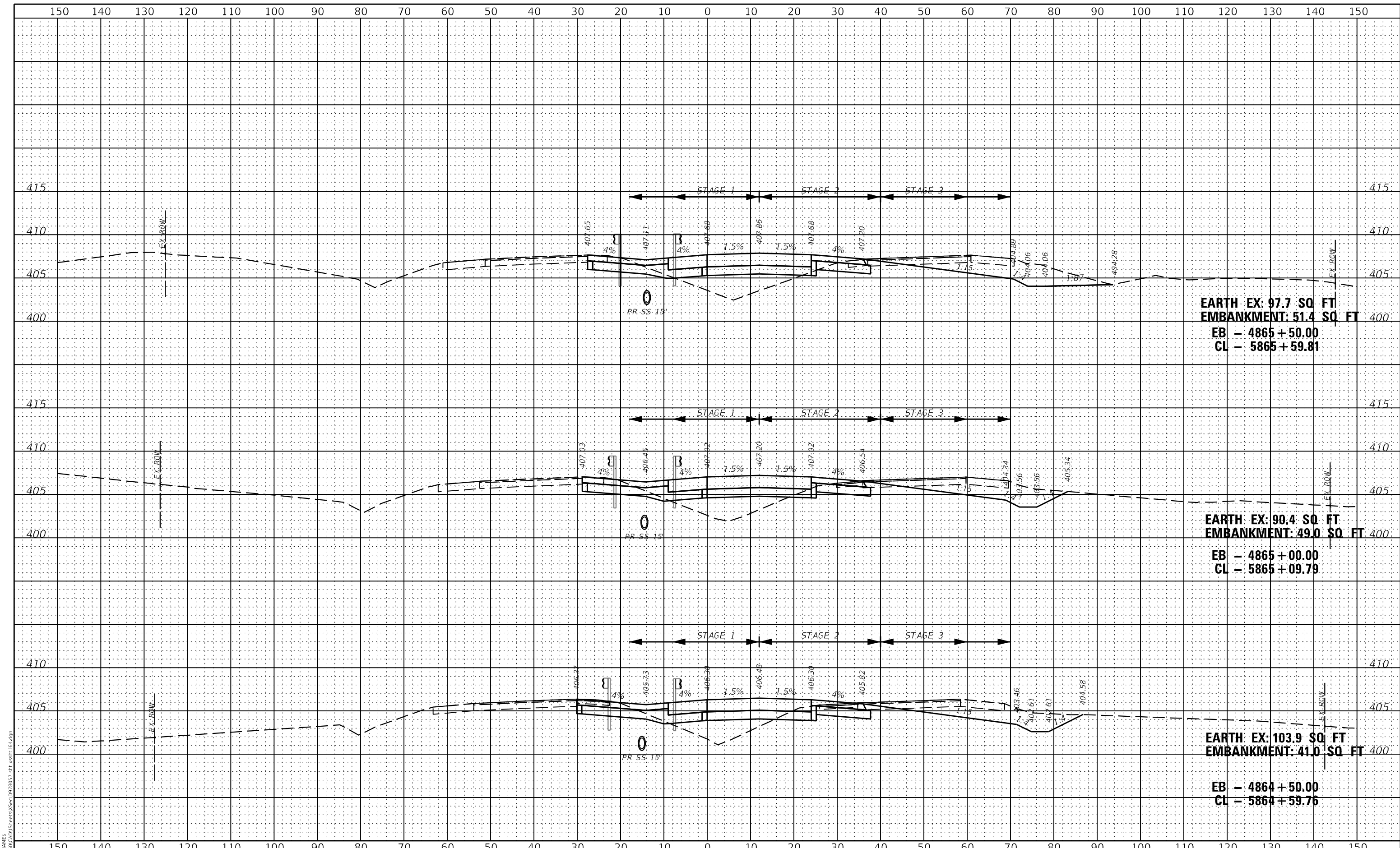
USER NAME = USRA706046	DESIGNED - JS	REVISED -
PLOT SCALE = 1:20	DRAWN - RTA	REVISED -
PLOT DATE = 8/23/2023	CHECKED - JCM	REVISED -
	DATE - 08/11/2023	REVISED -

**STATE OF ILLINOIS
 DEPARTMENT OF TRANSPORTATION**

**INTERSTATE 64
 FINAL CROSS SECTIONS**

SCALE: SHEET XS-16 OF 51 SHEETS STA. 4863+00.00 TO STA. 4864+00.00

F.A.I. RTE.	SECTION	COUNTY	TOTAL SHEETS	SHEET NO.
64	(97-2) B-5	WHITE	578	541
CONTRACT NO. 78057				
ILLINOIS FED. AID PROJECT FAI 64/WABASH RIVER				



EARTH EX: 97.7 SQ FT
EMBANKMENT: 51.4 SQ FT
EB - 4865 + 50.00
CL - 5865 + 59.81

EARTH EX: 90.4 SQ FT
EMBANKMENT: 49.0 SQ FT
EB - 4865 + 00.00
CL - 5865 + 09.79

EARTH EX: 103.9 SQ FT
EMBANKMENT: 41.0 SQ FT
EB - 4864 + 50.00
CL - 5864 + 59.76



USER NAME = USRA706046	DESIGNED - JS	REVISED -
PLOT SCALE = 1:20	DRAWN - RTA	REVISED -
PLOT DATE = 8/23/2023	CHECKED - JCM	REVISED -
	DATE - 08/11/2023	REVISED -

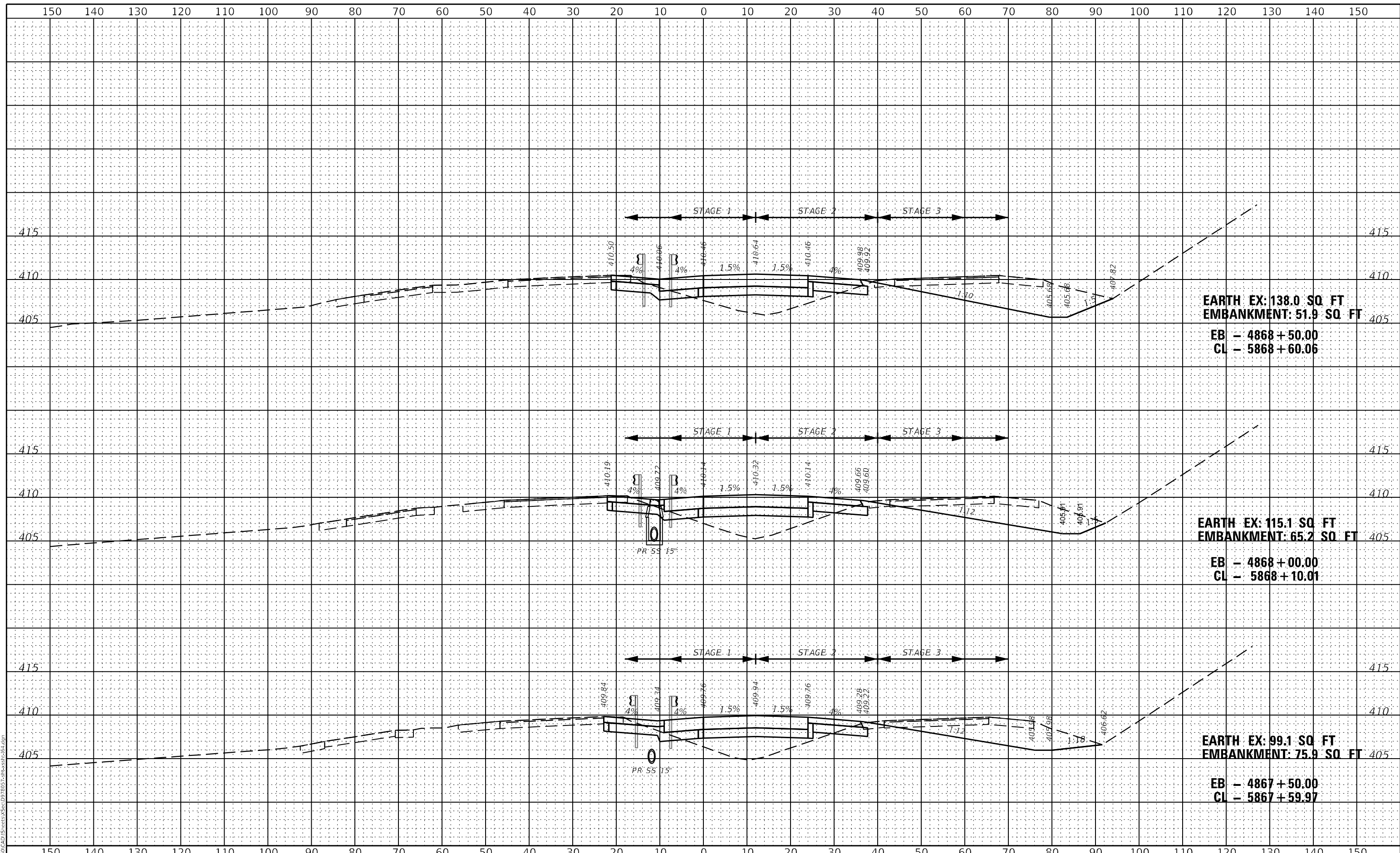
STATE OF ILLINOIS
DEPARTMENT OF TRANSPORTATION

INTERSTATE 64
FINAL CROSS SECTIONS

SCALE: SHEET XS-17 OF 51 SHEETS STA. 4864+50.00 TO STA. 4865+50.00

F.A.I. RTE.	SECTION	COUNTY	TOTAL SHEETS	SHEET NO.
64	(97-2) B-5	WHITE	578	542
CONTRACT NO. 78057				
ILLINOIS FED. AID PROJECT FAI 64/WABASH RIVER				

MODEL: S:\MODEL\MAMES
 FILE NAME: I:\ROAD\CAD\Sheet\ASc\0728057-rt-rcr\sc164.dgn



EARTH EX: 138.0 SQ FT
EMBANKMENT: 51.9 SQ FT
 EB - 4868 + 50.00
 CL - 5868 + 60.06

EARTH EX: 115.1 SQ FT
EMBANKMENT: 65.2 SQ FT
 EB - 4868 + 00.00
 CL - 5868 + 10.01

EARTH EX: 99.1 SQ FT
EMBANKMENT: 75.9 SQ FT
 EB - 4867 + 50.00
 CL - 5867 + 59.97

MODEL: S:\06\DELIMITES FILE NAME: L:\ROAD\CAD\Sheet\XSec\078057-Final\XSec.dwg



USER NAME = USRA706046	DESIGNED - JS	REvised -
PLOT SCALE = 1:20	DRAWN - RTA	REvised -
PLOT DATE = 8/23/2023	CHECKED - JCM	REvised -
	DATE - 08/11/2023	REvised -

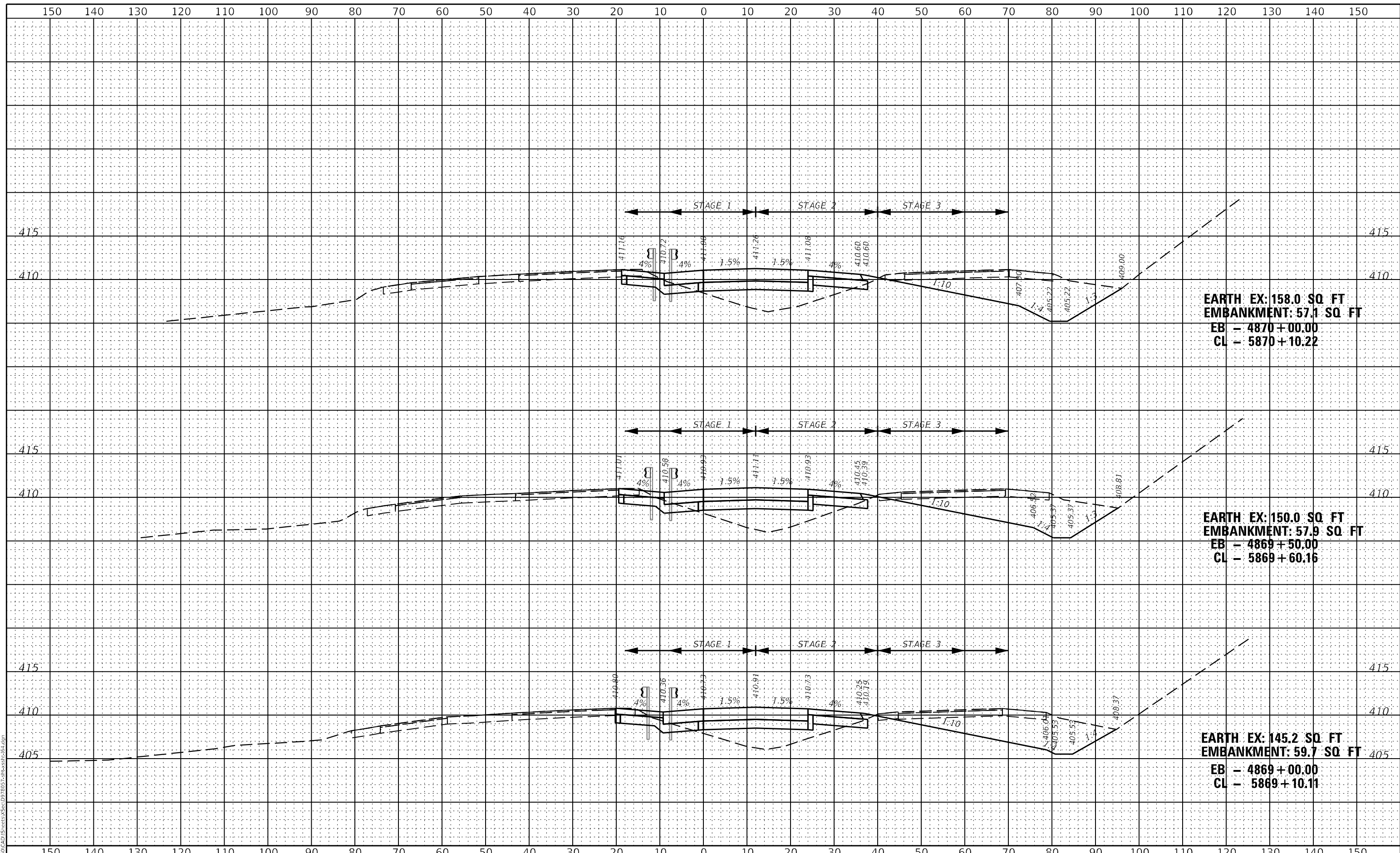
**STATE OF ILLINOIS
 DEPARTMENT OF TRANSPORTATION**

**INTERSTATE 64
 FINAL CROSS SECTIONS**

SCALE: SHEET XS-19 OF 51 SHEETS STA. 4867+50.00 TO STA. 4868+50.00

F.A.I. RTE.	SECTION	COUNTY	TOTAL SHEETS	SHEET NO.
64	(97-2) B-5	WHITE	578	544
CONTRACT NO. 78057				

ILLINOIS FED. AID PROJECT FAI 64/WABASH RIVER



EARTH EX: 158.0 SQ FT
EMBANKMENT: 57.1 SQ FT
EB - 4870+00.00
CL - 5870+10.22

EARTH EX: 150.0 SQ FT
EMBANKMENT: 57.9 SQ FT
EB - 4869+50.00
CL - 5869+60.16

EARTH EX: 145.2 SQ FT
EMBANKMENT: 59.7 SQ FT
EB - 4869+00.00
CL - 5869+10.11

MODEL: S:\PROJECTS\78057\78057.dwg
 FILE NAME: I:\WORK\CAD\Sheet\XSec\072023\XSec.dwg




USER NAME = USRA706046	DESIGNED - JS	REVISED -
PLOT SCALE = 1:20	DRAWN - RTA	REVISED -
PLOT DATE = 8/23/2023	CHECKED - JCM	REVISED -
	DATE - 08/11/2023	REVISED -

**STATE OF ILLINOIS
 DEPARTMENT OF TRANSPORTATION**

INTERSTATE 64 FINAL CROSS SECTIONS	
SCALE:	STA. 4869+00.00 TO STA. 4870+00.00

F.A.I. RTE. 64	SECTION (97-2) B-5	COUNTY WHITE	TOTAL SHEETS 578	SHEET NO. 545
CONTRACT NO. 78057				
ILLINOIS FED. AID PROJECT FAI 64/WABASH RIVER				



EARTH EX: 187.6 SQ. FT
EMBANKMENT: 53.2 SQ. FT
EB - 4871 + 50.00
CL - 5871 + 60.25

EARTH EX: 177.8 SQ. FT
EMBANKMENT: 51.6 SQ. FT
EB - 4871 + 00.00
CL - 5871 + 10.24

EARTH EX: 168.6 SQ. FT
EMBANKMENT: 53.5 SQ. FT
EB - 4870 + 50.00
CL - 5870 + 60.24

MODEL: S:\06\DELIMITES
 FILE NAME: L:\ROAD\CAD\Structs\XSec\0778057-Final\XSec\64.dgn



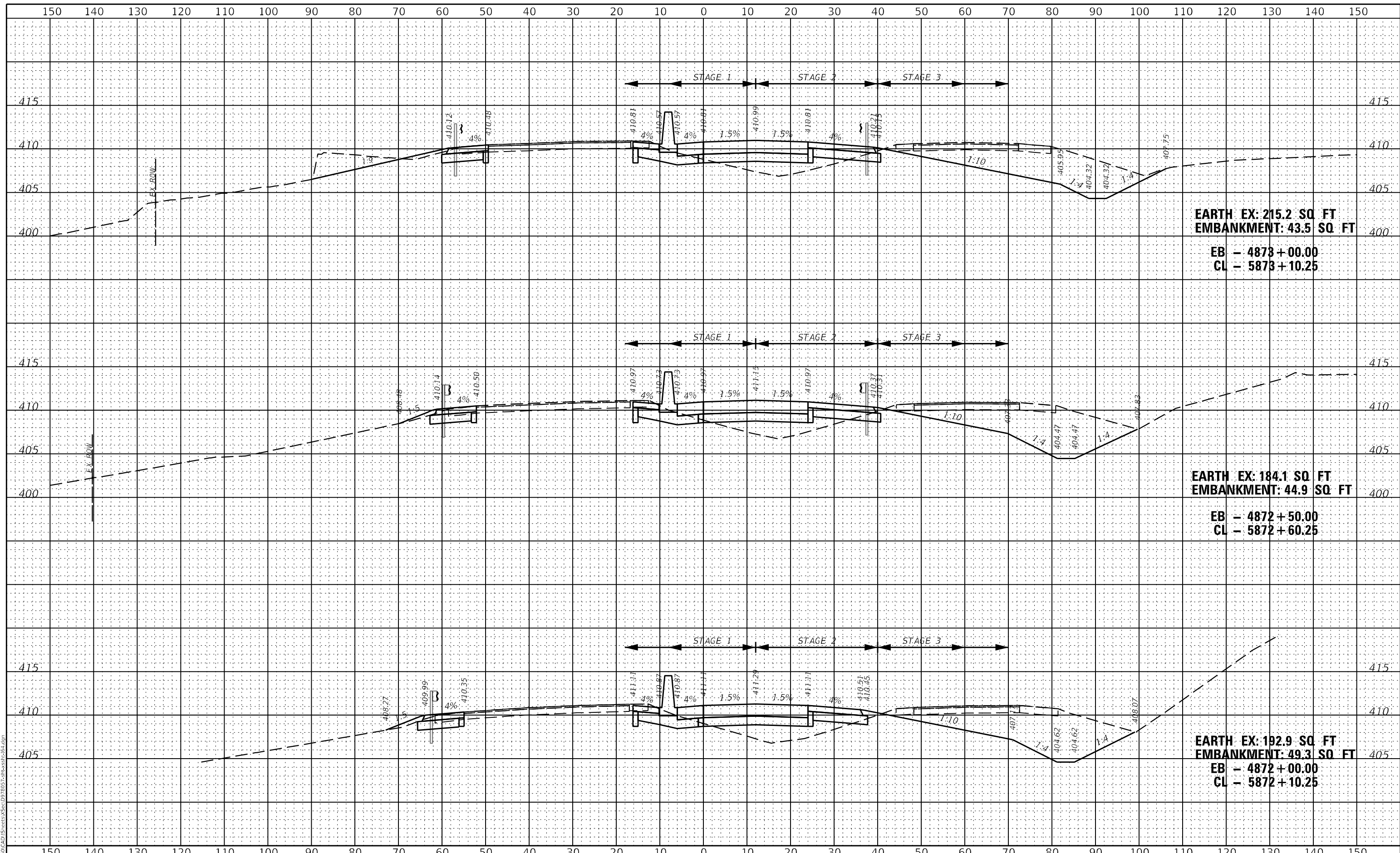
USER NAME = USRA706046	DESIGNED - JS	REVISED -
PLOT SCALE = 1:20	DRAWN - RTA	REVISED -
PLOT DATE = 8/23/2023	CHECKED - JCM	REVISED -
	DATE - 08/11/2023	REVISED -

**STATE OF ILLINOIS
 DEPARTMENT OF TRANSPORTATION**

**INTERSTATE 64
 FINAL CROSS SECTIONS**

SCALE: SHEET XS-21 OF 51 SHEETS STA. 4870+50.00 TO STA. 4871+50.00

F.A.I. RTE.	SECTION	COUNTY	TOTAL SHEETS	SHEET NO.
64	(97-2) B-5	WHITE	578	546
CONTRACT NO. 78057				
ILLINOIS FED. AID PROJECT FAI 64/WABASH RIVER				



EARTH EX: 215.2 SQ FT
EMBANKMENT: 43.5 SQ FT
 EB - 4873 + 00.00
 CL - 5873 + 10.25

EARTH EX: 184.1 SQ FT
EMBANKMENT: 44.9 SQ FT
 EB - 4872 + 50.00
 CL - 5872 + 60.25

EARTH EX: 192.9 SQ FT
EMBANKMENT: 49.3 SQ FT
 EB - 4872 + 00.00
 CL - 5872 + 10.25

MODEL: S:\MODEL\AMES
 FILE NAME: I:\ROAD\CAD\Structs\XSec\072057-rt-structs-fs.dwg



USER NAME = USRA706046	DESIGNED - JS	REVISED -
PLOT SCALE = 1:20	DRAWN - RTA	REVISED -
PLOT DATE = 8/23/2023	CHECKED - JCM	REVISED -
	DATE - 08/11/2023	REVISED -

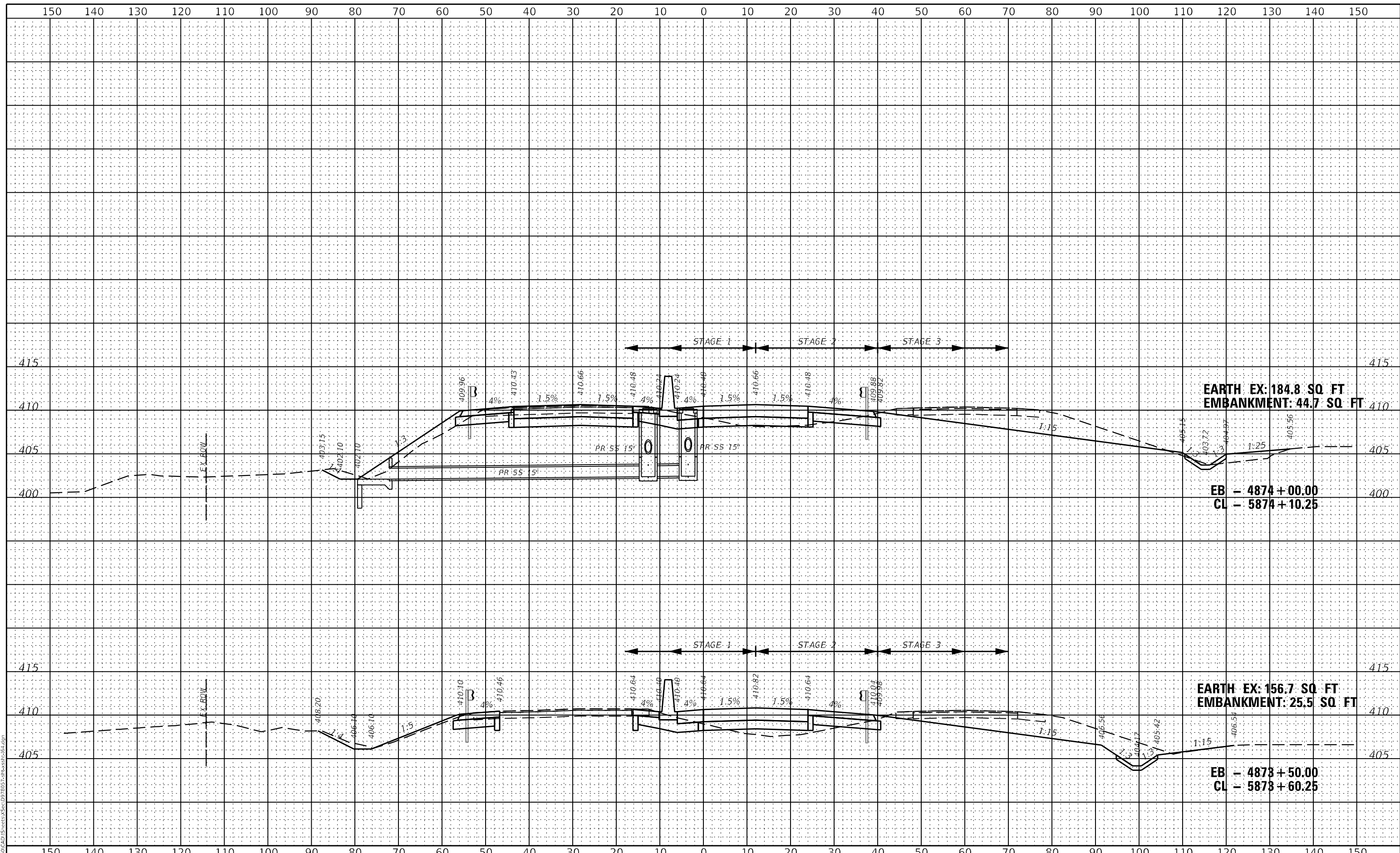
STATE OF ILLINOIS
DEPARTMENT OF TRANSPORTATION

INTERSTATE 64
FINAL CROSS SECTIONS

SCALE: SHEET XS-22 OF 51 SHEETS STA. 4872+00.00 TO STA. 4873+00.00

F.A.I. RTE.	SECTION	COUNTY	TOTAL SHEETS	SHEET NO.
64	(97-2) B-5	WHITE	578	547
CONTRACT NO. 78057				

ILLINOIS FED. AID PROJECT FAI 64/WABASH RIVER



EARTH EX: 184.8 SQ. FT
EMBANKMENT: 44.7 SQ. FT

EB - 4874 + 00.00
CL - 5874 + 10.25

EARTH EX: 156.7 SQ. FT
EMBANKMENT: 25.5 SQ. FT

EB - 4873 + 50.00
CL - 5873 + 60.25

MODEL: S:\06\DELIMITES FILE NAME: L:\ROAD\CAD\Sheet\XSec\0778057-Final\XSec.dwg



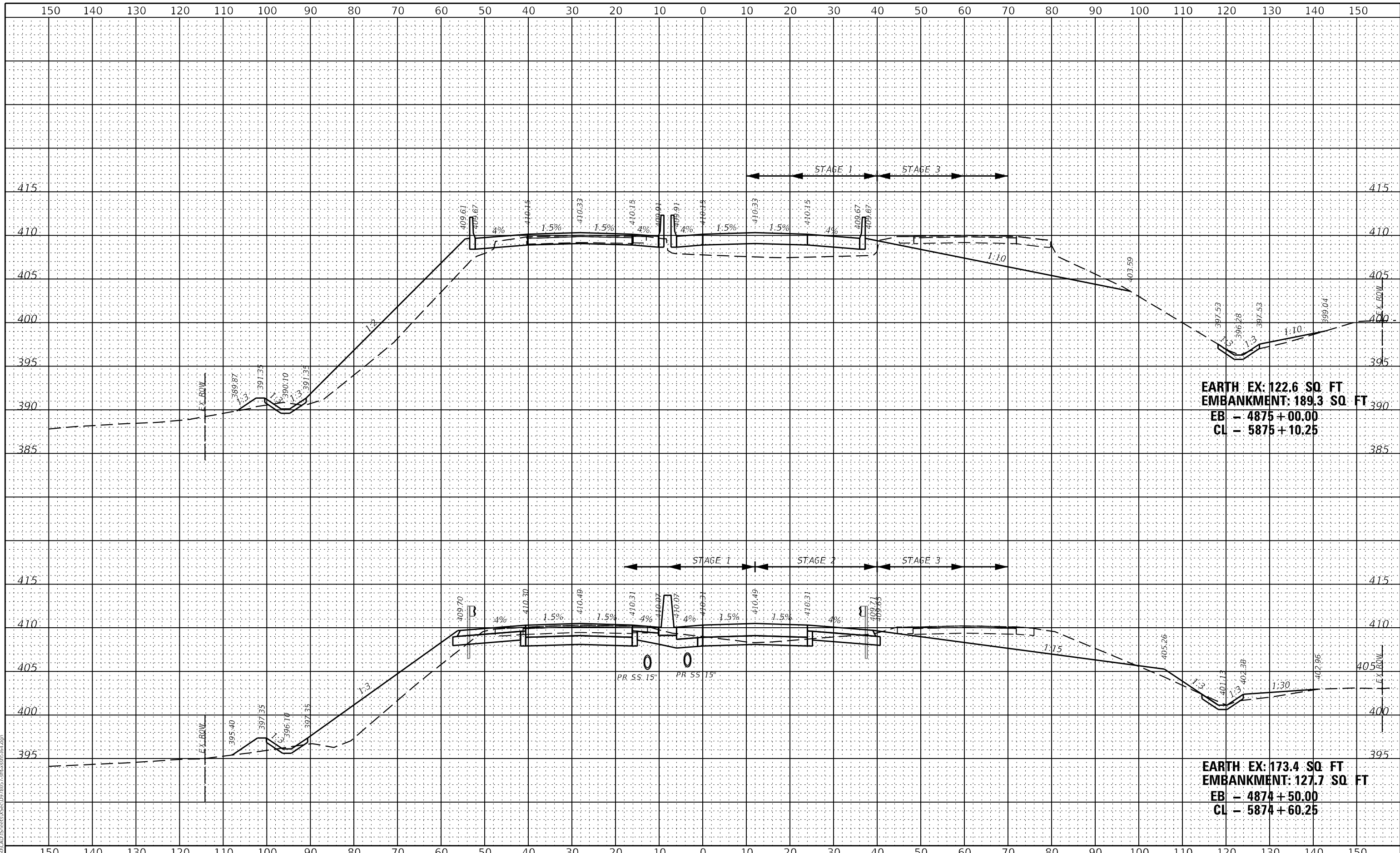
USER NAME = USRA706046	DESIGNED - JS	REVISED -
PLOT SCALE = 1:20	DRAWN - RTA	REVISED -
PLOT DATE = 8/23/2023	CHECKED - JCM	REVISED -
	DATE - 08/11/2023	REVISED -

STATE OF ILLINOIS
DEPARTMENT OF TRANSPORTATION

INTERSTATE 64
FINAL CROSS SECTIONS

SCALE: SHEET XS-23 OF 51 SHEETS STA. 4873+50.00 TO STA. 4874+00.00

F.A.I. RTE.	SECTION	COUNTY	TOTAL SHEETS	SHEET NO.
64	(97-2) B-5	WHITE	578	548
CONTRACT NO. 78057				
ILLINOIS FED. AID PROJECT FAI 64/WABASH RIVER				



EARTH EX: 122.6 SQ. FT
EMBANKMENT: 189.3 SQ. FT
EB - 4875 + 00.00
CL - 5875 + 10.25

EARTH EX: 173.4 SQ. FT
EMBANKMENT: 127.7 SQ. FT
EB - 4874 + 50.00
CL - 5874 + 60.25

MODEL: S:\MODEL\NAME\...
 FILE NAME: L:\WORK\CAD\Sheet\ASc\072023\FAI\B-5-FAI\Sheet\B-5.dwg



USER NAME = USRA706046	DESIGNED - JS	REvised -
PLOT SCALE = 1:20	DRAWN - RTA	REvised -
PLOT DATE = 8/23/2023	CHECKED - JCM	REvised -
	DATE - 08/11/2023	REvised -

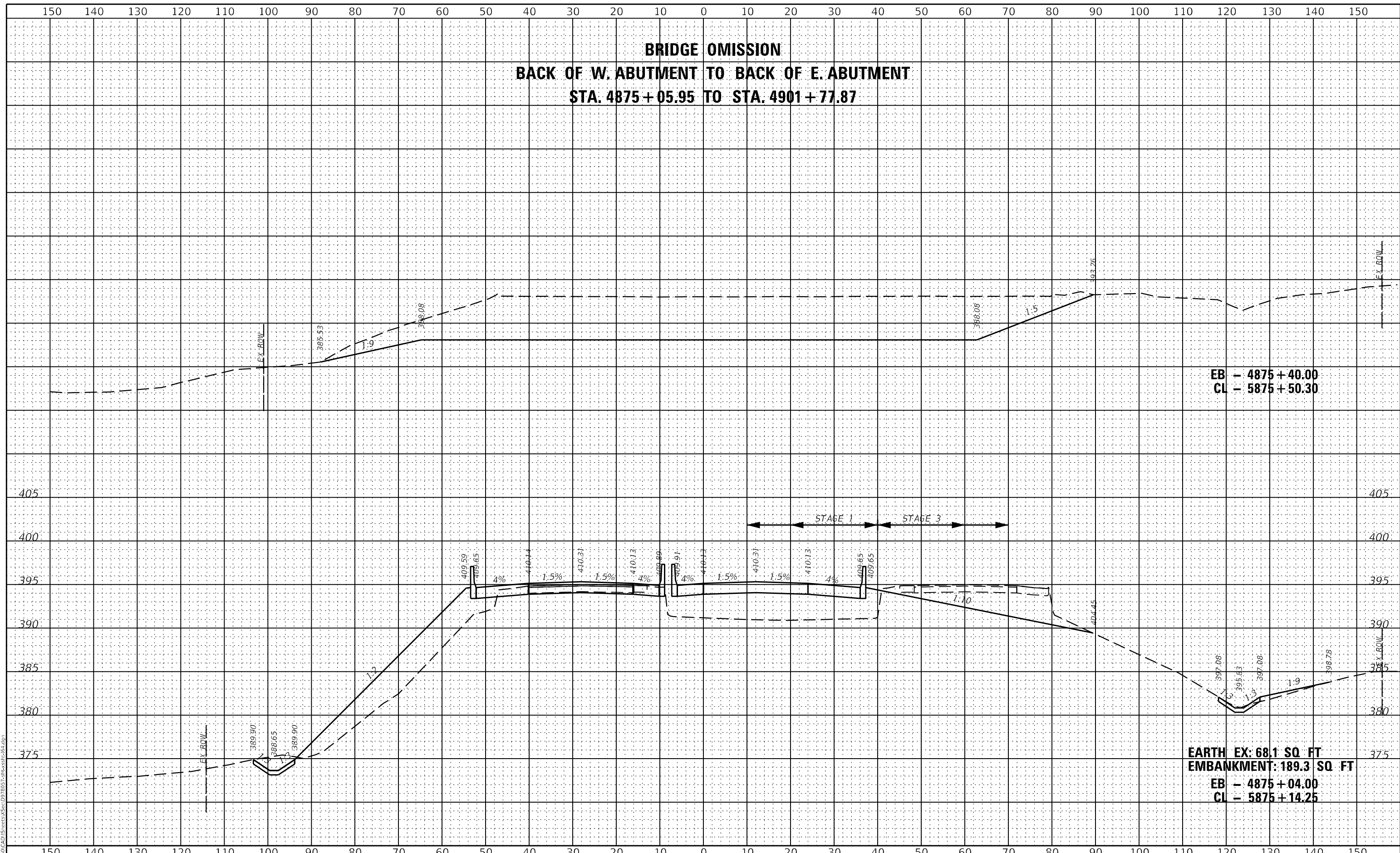
**STATE OF ILLINOIS
 DEPARTMENT OF TRANSPORTATION**

**INTERSTATE 64
 FINAL CROSS SECTIONS**

SCALE: SHEET XS-24 OF 51 SHEETS STA. 4874+50.00 TO STA. 4875+00.00

F.A.I. RTE.	SECTION	COUNTY	TOTAL SHEETS	SHEET NO.
64	(97-2) B-5	WHITE	578	549
CONTRACT NO. 78057				
ILLINOIS FED. AID PROJECT FAI 64/WABASH RIVER				

BRIDGE OMISSION
BACK OF W. ABUTMENT TO BACK OF E. ABUTMENT
STA. 4875 + 05.95 TO STA. 4901 + 77.87



EB - 4875 + 40.00
CL - 5875 + 50.30

EARTH EX: 68.1 SQ. FT
EMBANKMENT: 189.3 SQ. FT
EB - 4875 + 04.00
CL - 5875 + 14.25

MODEL: S:\PROJECTS\78057\Drawings\Sheet\XS-25.dwg



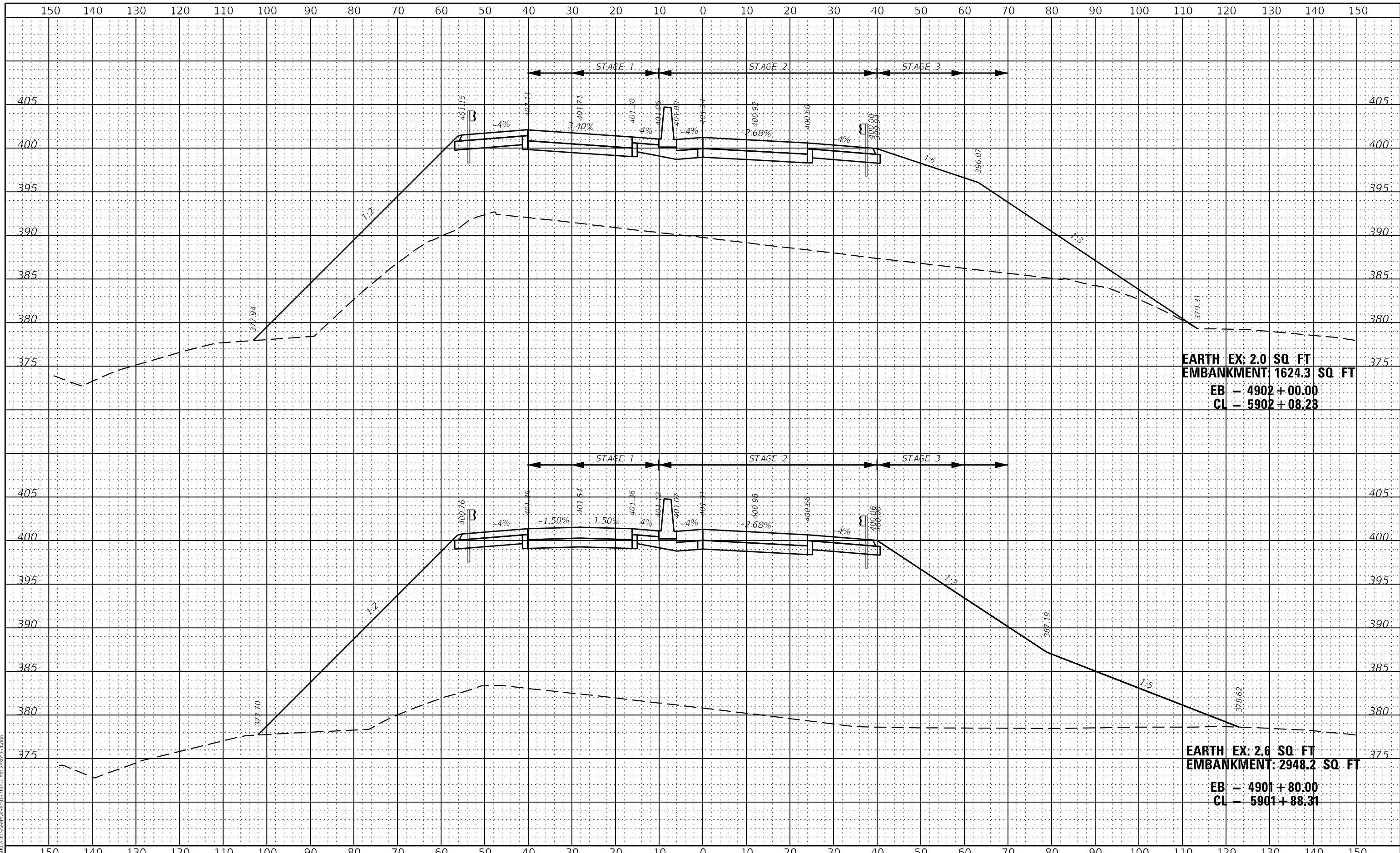
USER NAME = USRA706046	DESIGNED - JS	REvised -
PLOT SCALE = 1:20	DRAWN - RTA	REvised -
PLOT DATE = 8/23/2023	CHECKED - JCM	REvised -
	DATE - 08/11/2023	REvised -

STATE OF ILLINOIS
DEPARTMENT OF TRANSPORTATION

INTERSTATE 64
FINAL CROSS SECTIONS

SCALE: SHEET XS-25 OF 51 SHEETS STA. 4875+50.00 TO STA. 4876+00.00

F.A.I. RTE.	SECTION	COUNTY	TOTAL SHEETS	SHEET NO.
64	(97-2) B-5	WHITE	578	550
CONTRACT NO. 78057				
ILLINOIS FED. AID PROJECT FAI 64/WABASH RIVER				



EARTH EX: 2.0 SQ. FT
EMBANKMENT: 1624.3 SQ. FT
EB - 4902 + 00.00
CL - 5902 + 08.23

EARTH EX: 2.6 SQ. FT
EMBANKMENT: 2948.2 SQ. FT
EB - 4901 + 80.00
CL - 5901 + 88.31

MODEL: S:\06\DELIMITES
 FILE NAME: L:\ROAD\CAD\Sheet\ASCC\0728057-rt-rcr-ss-164.dgn



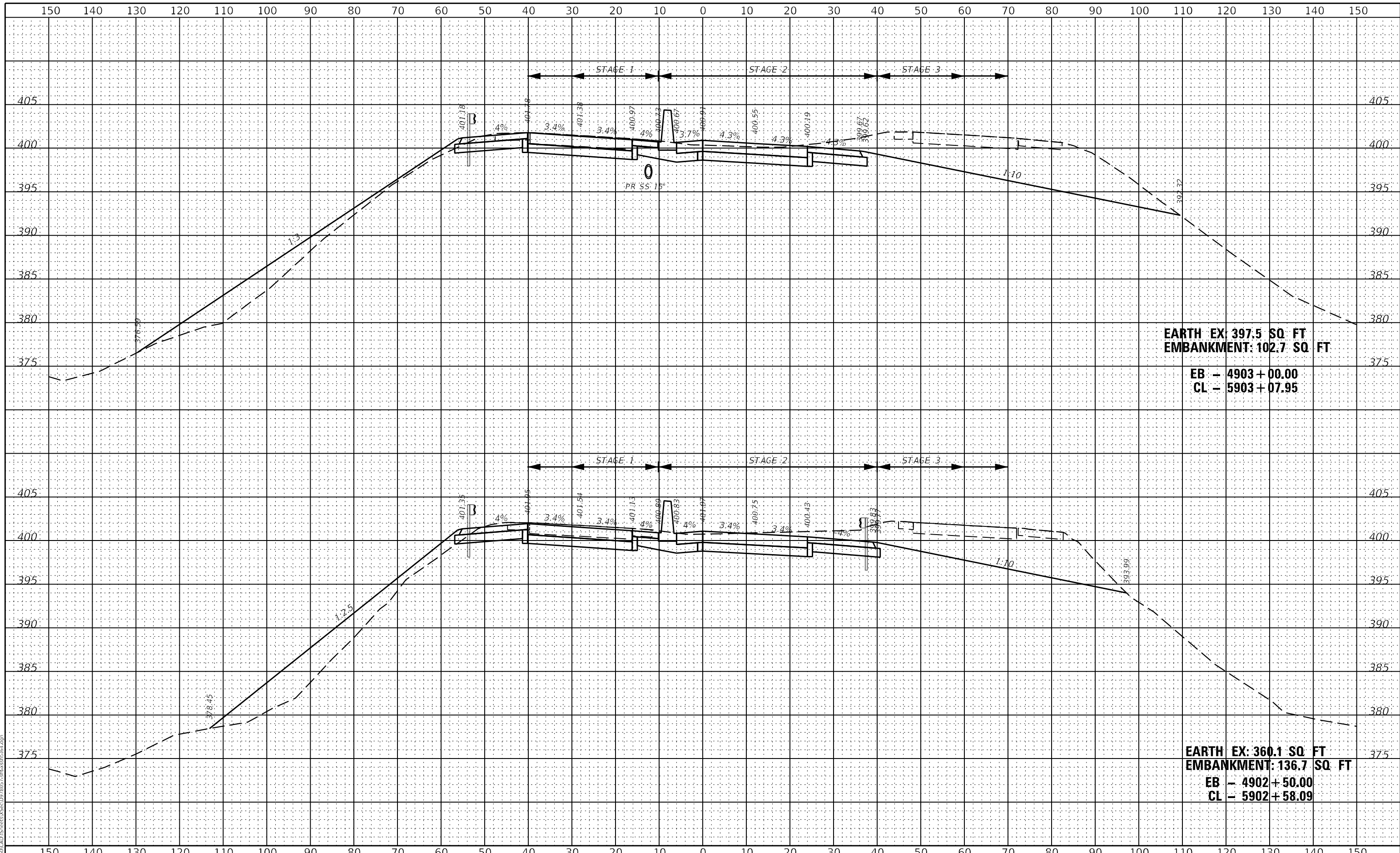
USER NAME = USRA706046	DESIGNED - JS	REvised -
PLOT SCALE = 1:20	DRAWN - RTA	REvised -
PLOT DATE = 8/23/2023	CHECKED - JCM	REvised -
	DATE - 08/11/2023	REvised -

**STATE OF ILLINOIS
 DEPARTMENT OF TRANSPORTATION**

**INTERSTATE 64
 FINAL CROSS SECTIONS**

SCALE: SHEET XS-26 OF 51 SHEETS STA. 4901+00.00 TO STA. 4902+00.00

F.A.I. RTE.	SECTION	COUNTY	TOTAL SHEETS	SHEET NO.
64	(97-2) B-5	WHITE	578	551
CONTRACT NO. 78057				
ILLINOIS FED. AID PROJECT FAI 64/WABASH RIVER				



EARTH EX: 397.5 SQ. FT
EMBANKMENT: 102.7 SQ. FT
EB - 4903+00.00
CL - 5903+07.95

EARTH EX: 360.1 SQ. FT
EMBANKMENT: 136.7 SQ. FT
EB - 4902+50.00
CL - 5902+58.09

MODEL: S:\MODEL\AMES
 FILE NAME: I:\ROAD\CAD\Sheet\XSec\072057-Final\XSec.dwg



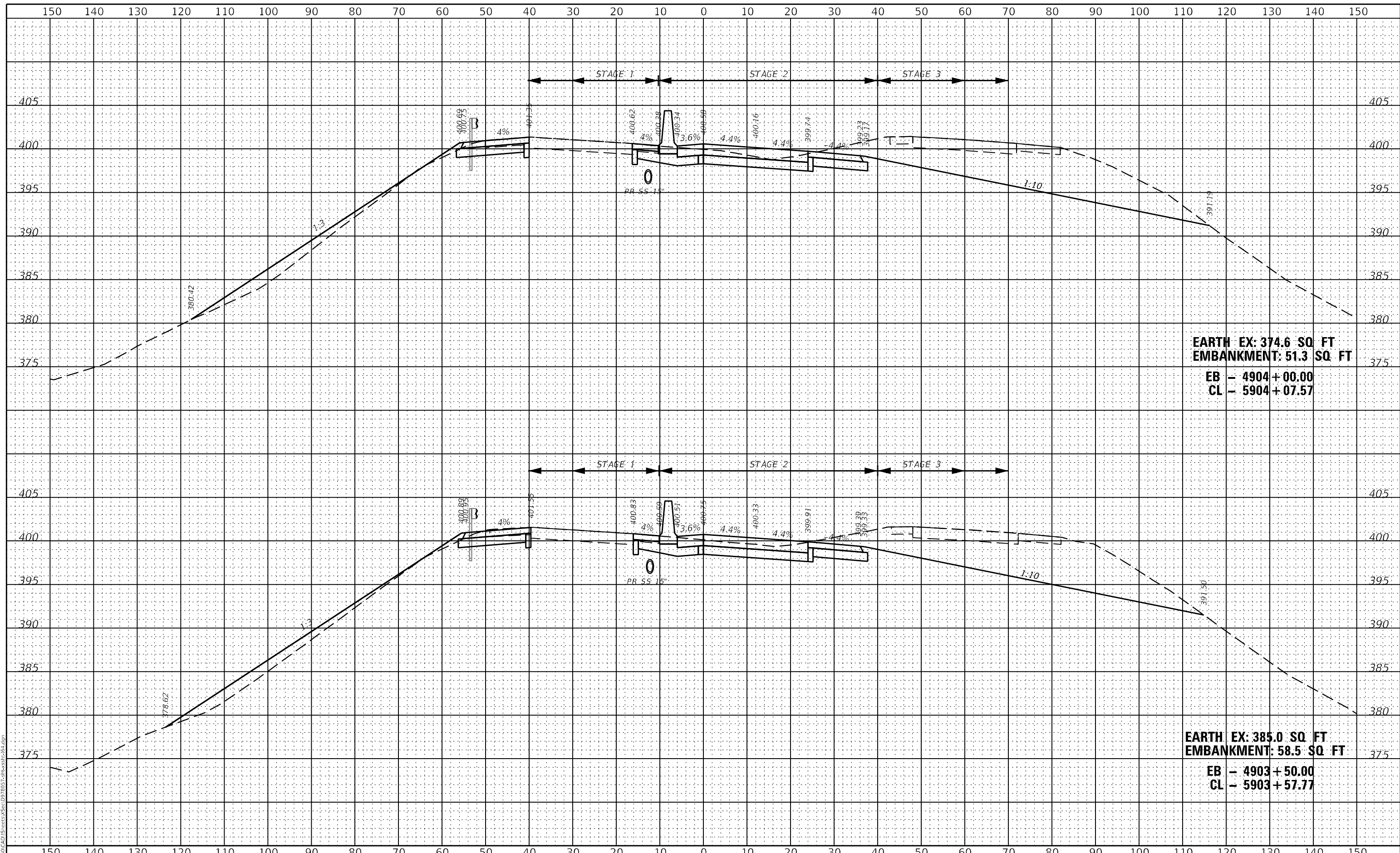
USER NAME = USRA706046	DESIGNED - JS	REVISED -
PLOT SCALE = 1:20	DRAWN - RTA	REVISED -
PLOT DATE = 8/23/2023	CHECKED - JCM	REVISED -
	DATE - 08/11/2023	REVISED -

**STATE OF ILLINOIS
 DEPARTMENT OF TRANSPORTATION**

**INTERSTATE 64
 FINAL CROSS SECTIONS**

SCALE: SHEET XS-27 OF 51 SHEETS STA. 4902+50.00 TO STA. 4903+00.00

F.A.I. RTE.	SECTION	COUNTY	TOTAL SHEETS	SHEET NO.
64	(97-2) B-5	WHITE	578	552
CONTRACT NO. 78057				
ILLINOIS FED. AID PROJECT FAI 64/WABASH RIVER				



EARTH EX: 374.6 SQ FT
 EMBANKMENT: 51.3 SQ FT
 EB - 4904+00.00
 CL - 5904+07.57

EARTH EX: 385.0 SQ FT
 EMBANKMENT: 58.5 SQ FT
 EB - 4903+50.00
 CL - 5903+57.77

MODEL: S:\MODEL\NAME'S
 FILE NAME: L:\ROAD\CAD\Sheet\Xs-28.dwg
 DATE: 08/11/2023



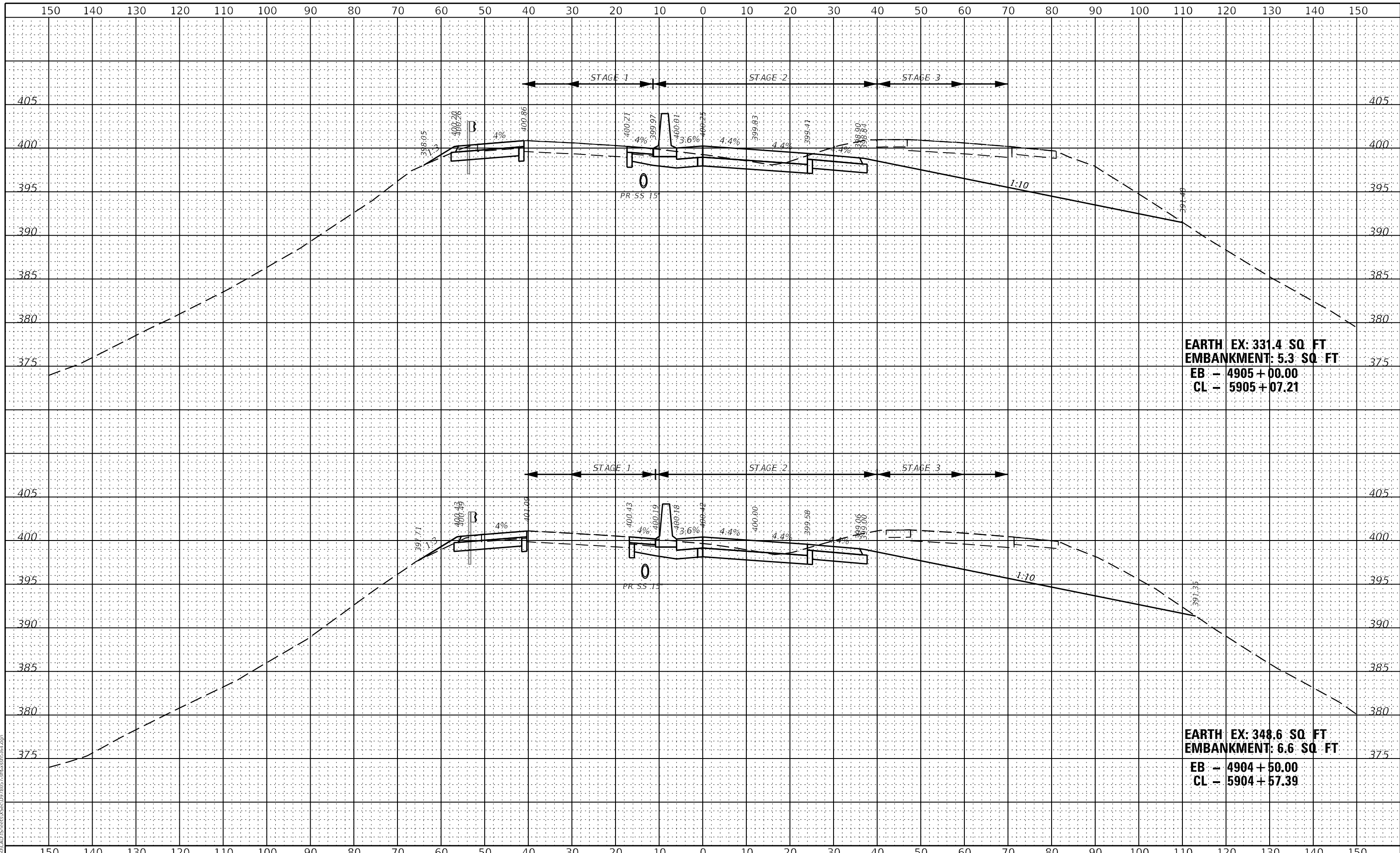
USER NAME = USRA706046	DESIGNED - JS	REVISIONS
PLOT SCALE = 1:20	DRAWN - RTA	REVISIONS
PLOT DATE = 8/23/2023	CHECKED - JCM	REVISIONS
	DATE - 08/11/2023	REVISIONS

**STATE OF ILLINOIS
 DEPARTMENT OF TRANSPORTATION**

**INTERSTATE 64
 FINAL CROSS SECTIONS**

SCALE: SHEET XS-28 OF 51 SHEETS STA. 4903+50.00 TO STA. 4904+00.00

F.A.I. RTE.	SECTION	COUNTY	TOTAL SHEETS	SHEET NO.
64	(97-2) B-5	WHITE	578	553
CONTRACT NO. 78057				
ILLINOIS FED. AID PROJECT FAI 64/WABASH RIVER				



EARTH EX: 331.4 SQ FT
EMBANKMENT: 5.3 SQ FT
EB - 4905 + 00.00
CL - 5905 + 07.21

EARTH EX: 348.6 SQ FT
EMBANKMENT: 6.6 SQ FT
EB - 4904 + 50.00
CL - 5904 + 57.39

MODEL: S:\06\DELIMITES
 FILE NAME: L:\ROAD\CAD\Sheet\XSec\0728057-Final\XSec164.dgn



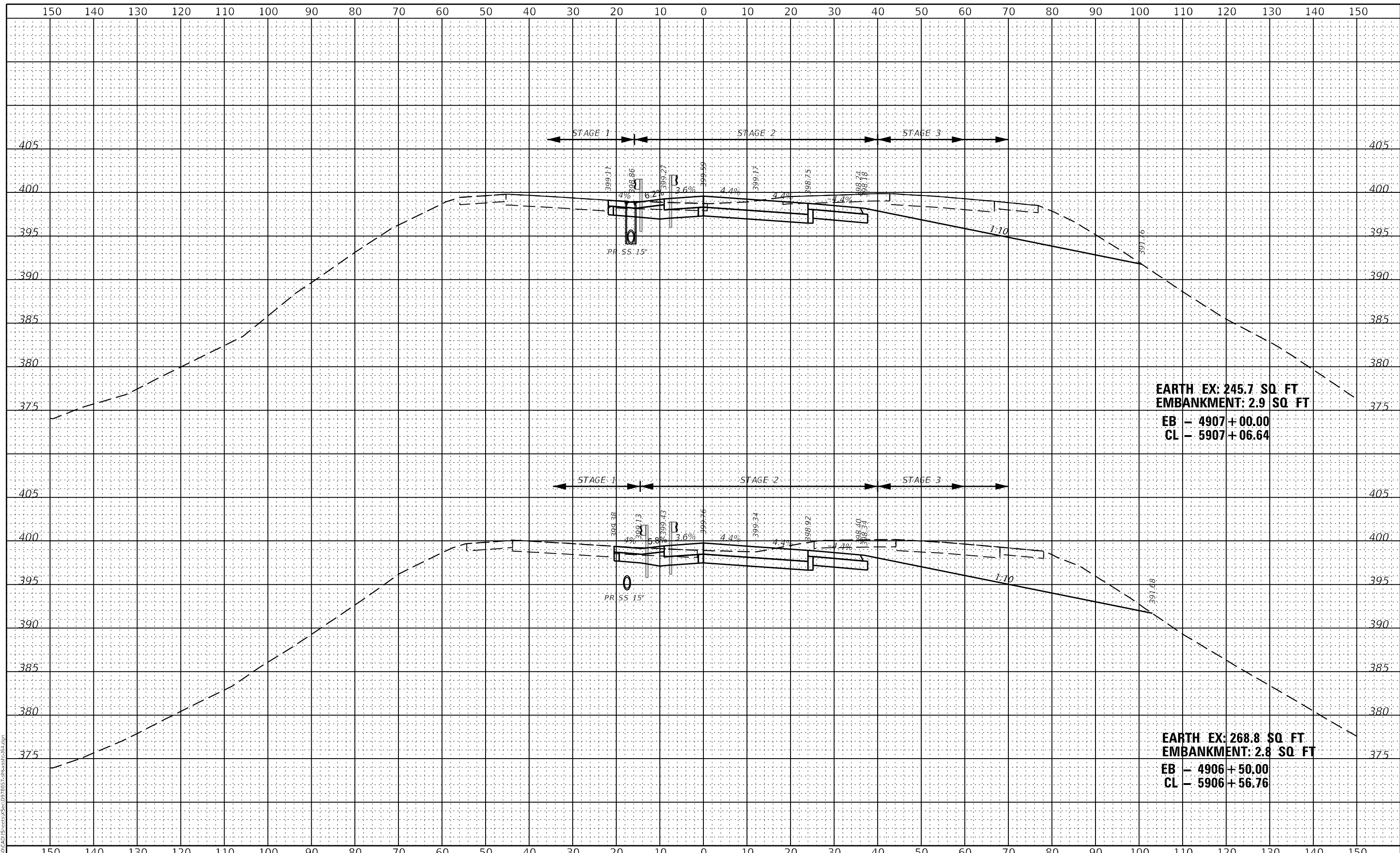
USER NAME = USRA706046	DESIGNED - JS	REVISED -
PLOT SCALE = 1:20	DRAWN - RTA	REVISED -
PLOT DATE = 8/23/2023	CHECKED - JCM	REVISED -
	DATE - 08/11/2023	REVISED -

STATE OF ILLINOIS
DEPARTMENT OF TRANSPORTATION

INTERSTATE 64
FINAL CROSS SECTIONS

SCALE: SHEET XS-29 OF 51 SHEETS STA. 4904+50.00 TO STA. 4905+00.00

F.A.I. RTE.	SECTION	COUNTY	TOTAL SHEETS	SHEET NO.
64	(97-2) B-5	WHITE	578	554
CONTRACT NO. 78057				
ILLINOIS FED. AID PROJECT FAI 64/WABASH RIVER				



EARTH EX: 245.7 SQ. FT.
EMBANKMENT: 2.9 SQ. FT.
EB - 4907+00.00
CL - 5907+06.64

EARTH EX: 268.8 SQ. FT.
EMBANKMENT: 2.8 SQ. FT.
EB - 4906+50.00
CL - 5906+56.76

MODEL: S:\06\DELIMITES
 FILE NAME: L:\ROAD\CADD\Structs\XSec\07\8057-Final\XSec164.dgn



USER NAME = USRA706046	DESIGNED - JS	REVISED -
PLOT SCALE = 1:20	DRAWN - RTA	REVISED -
PLOT DATE = 8/23/2023	CHECKED - JCM	REVISED -
	DATE - 08/11/2023	REVISED -

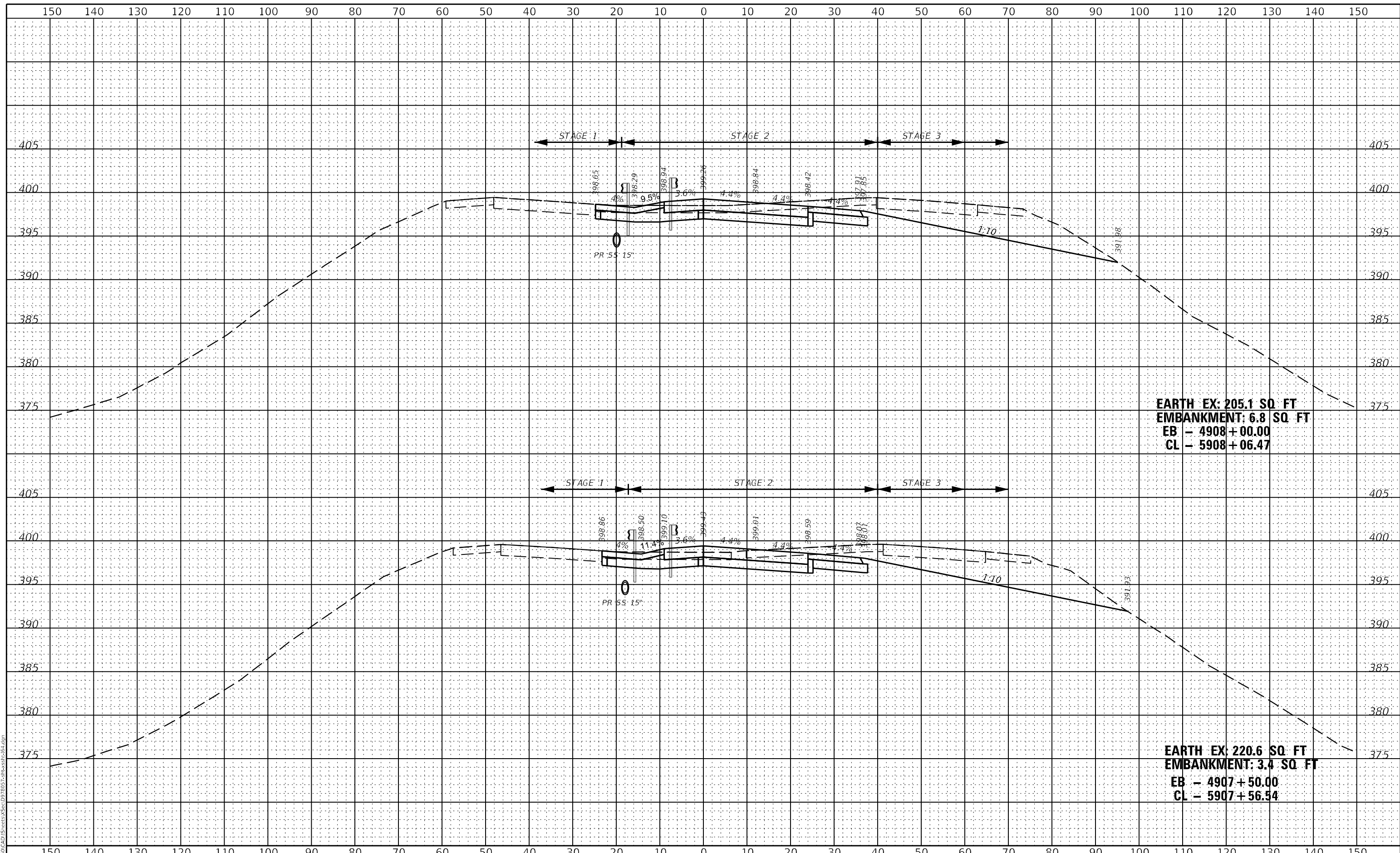
**STATE OF ILLINOIS
 DEPARTMENT OF TRANSPORTATION**

**INTERSTATE 64
 FINAL CROSS SECTIONS**

SCALE: SHEET XS-31 OF 51 SHEETS STA. 4906+50.00 TO STA. 4907+00.00

F.A.I. RTE.	SECTION	COUNTY	TOTAL SHEETS	SHEET NO.
64	(97-2) B-5	WHITE	578	556
CONTRACT NO. 78057				

ILLINOIS FED. AID PROJECT FAI 64/WABASH RIVER



MODEL: S:\02\DELIMITES
 FILE NAME: L:\ROAD\CAD\Sheet\XSec\0778057-Final\XSec.dwg



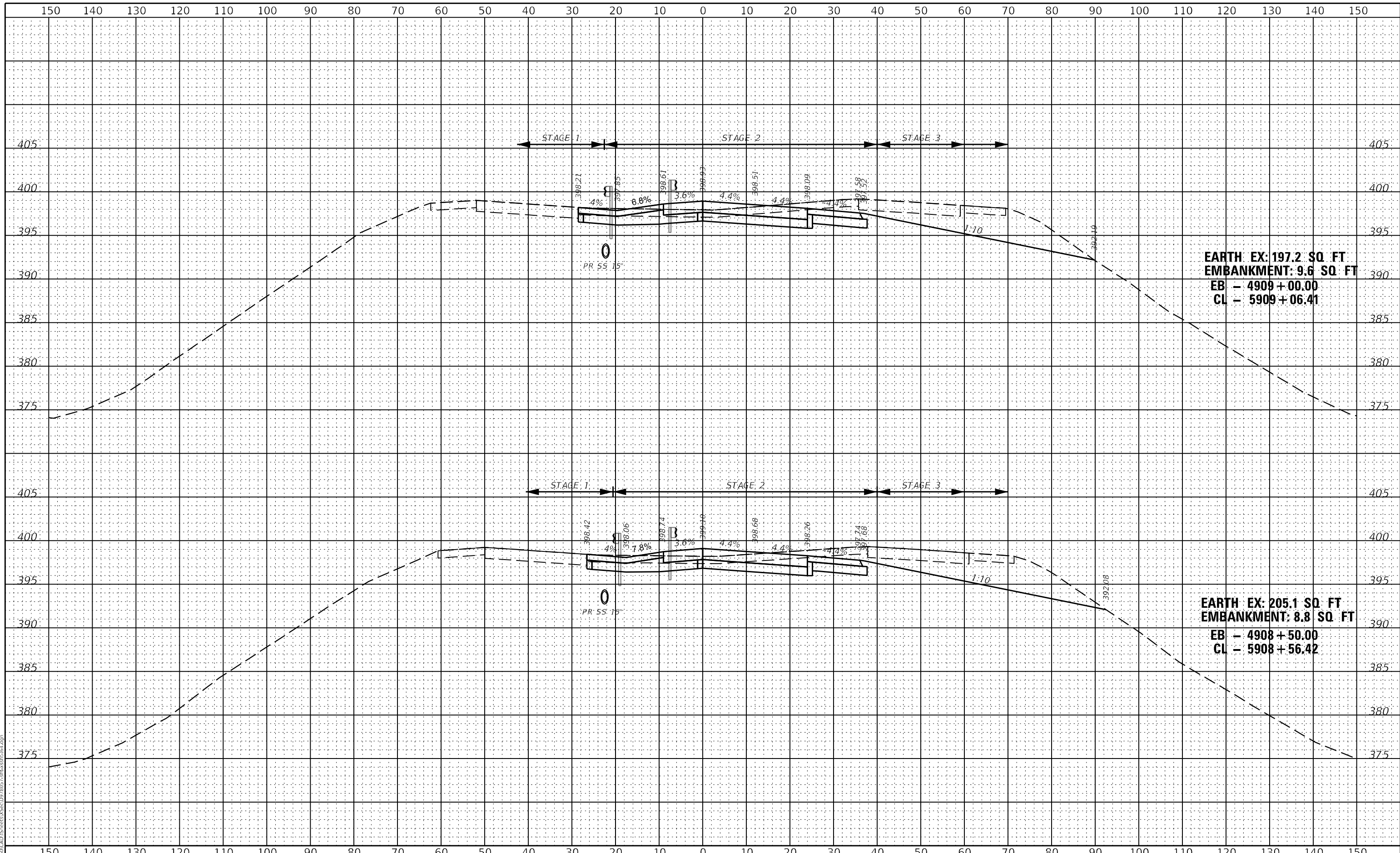
USER NAME = USRA706046	DESIGNED - JS	REVISED -
PLOT SCALE = 1:20	DRAWN - RTA	REVISED -
PLOT DATE = 8/23/2023	CHECKED - JCM	REVISED -
	DATE - 08/11/2023	REVISED -

STATE OF ILLINOIS
DEPARTMENT OF TRANSPORTATION

INTERSTATE 64
FINAL CROSS SECTIONS

SCALE: SHEET XS-32 OF 51 SHEETS STA. 4907+50.00 TO STA. 4908+00.00

F.A.I. RTE.	SECTION	COUNTY	TOTAL SHEETS	SHEET NO.
64	(97-2) B-5	WHITE	578	557
CONTRACT NO. 78057				
ILLINOIS FED. AID PROJECT FAI 64/WABASH RIVER				



EARTH EX: 197.2 SQ. FT
EMBANKMENT: 9.6 SQ. FT
EB - 4909 + 00.00
CL - 5909 + 06.41

EARTH EX: 205.1 SQ. FT
EMBANKMENT: 8.8 SQ. FT
EB - 4908 + 50.00
CL - 5908 + 56.42

MODEL: S:\MODEL\NAME'S
 FILE NAME: L:\WORK\CADD\Sheet\XSSec\XSSec-0978057-rt-embankment.dwg



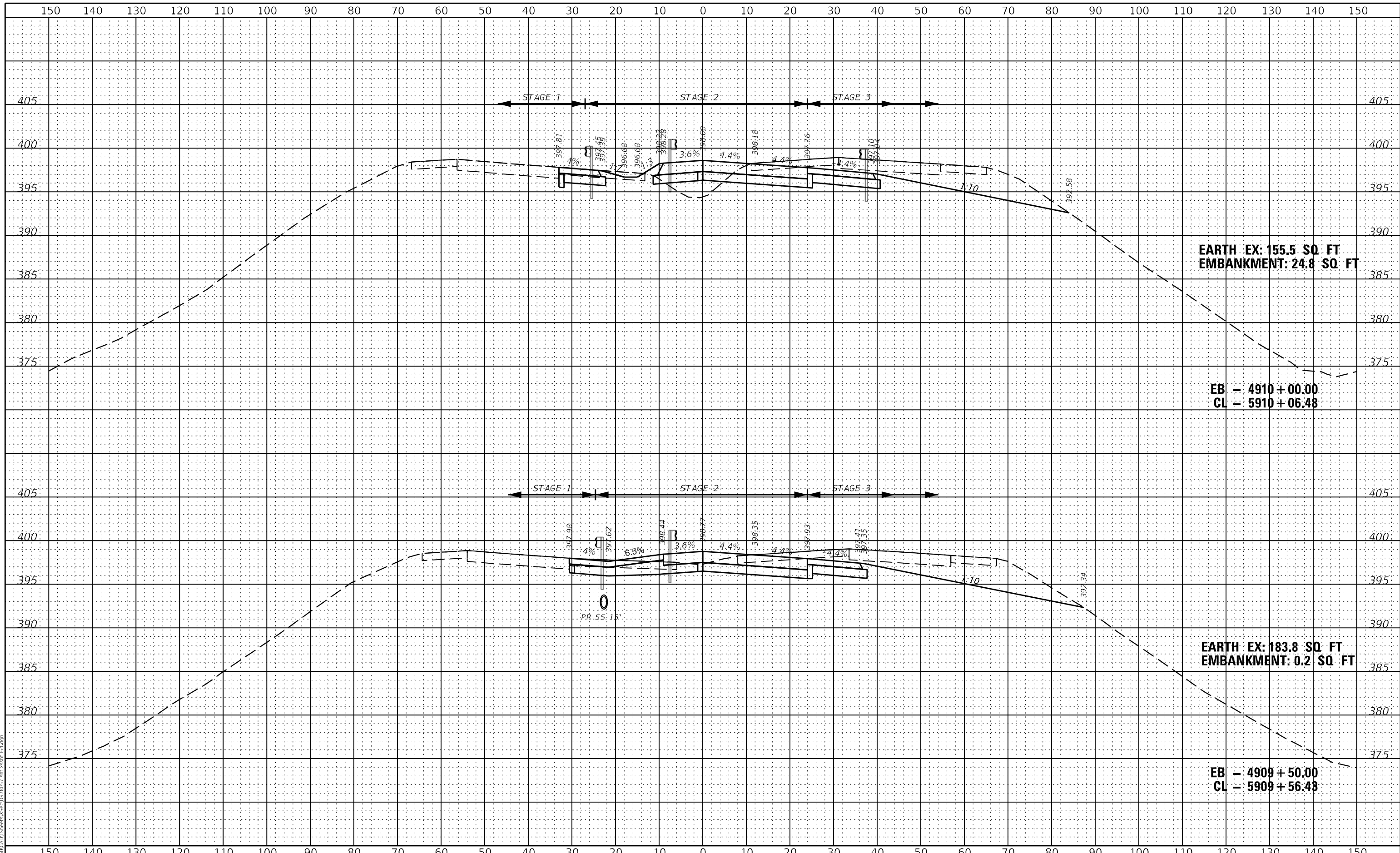
USER NAME = USRA706046	DESIGNED - JS	REVISED -
PLOT SCALE = 1:20	DRAWN - RTA	REVISED -
PLOT DATE = 8/23/2023	CHECKED - JCM	REVISED -
	DATE - 08/11/2023	REVISED -

**STATE OF ILLINOIS
 DEPARTMENT OF TRANSPORTATION**

**INTERSTATE 64
 FINAL CROSS SECTIONS**

SCALE: SHEET XS-33 OF 51 SHEETS STA. 4908+50.00 TO STA. 4909+00.00

F.A.I. RTE.	SECTION	COUNTY	TOTAL SHEETS	SHEET NO.
64	(97-2) B-5	WHITE	578	558
CONTRACT NO. 78057				
ILLINOIS FED. AID PROJECT FAI 64/WABASH RIVER				



EARTH EX: 155.5 SQ. FT
EMBANKMENT: 24.8 SQ. FT

EB - 4910 + 00.00
CL - 5910 + 06.48

EARTH EX: 183.8 SQ. FT
EMBANKMENT: 0.2 SQ. FT

EB - 4909 + 50.00
CL - 5909 + 56.48

MODEL: S:\MODEL\NAME'S FILE NAME: L:\WORK\CAD\Sheet\XSec\XSec-0978057-rt-rt-rt-rt-rt-rt-rt.dgn



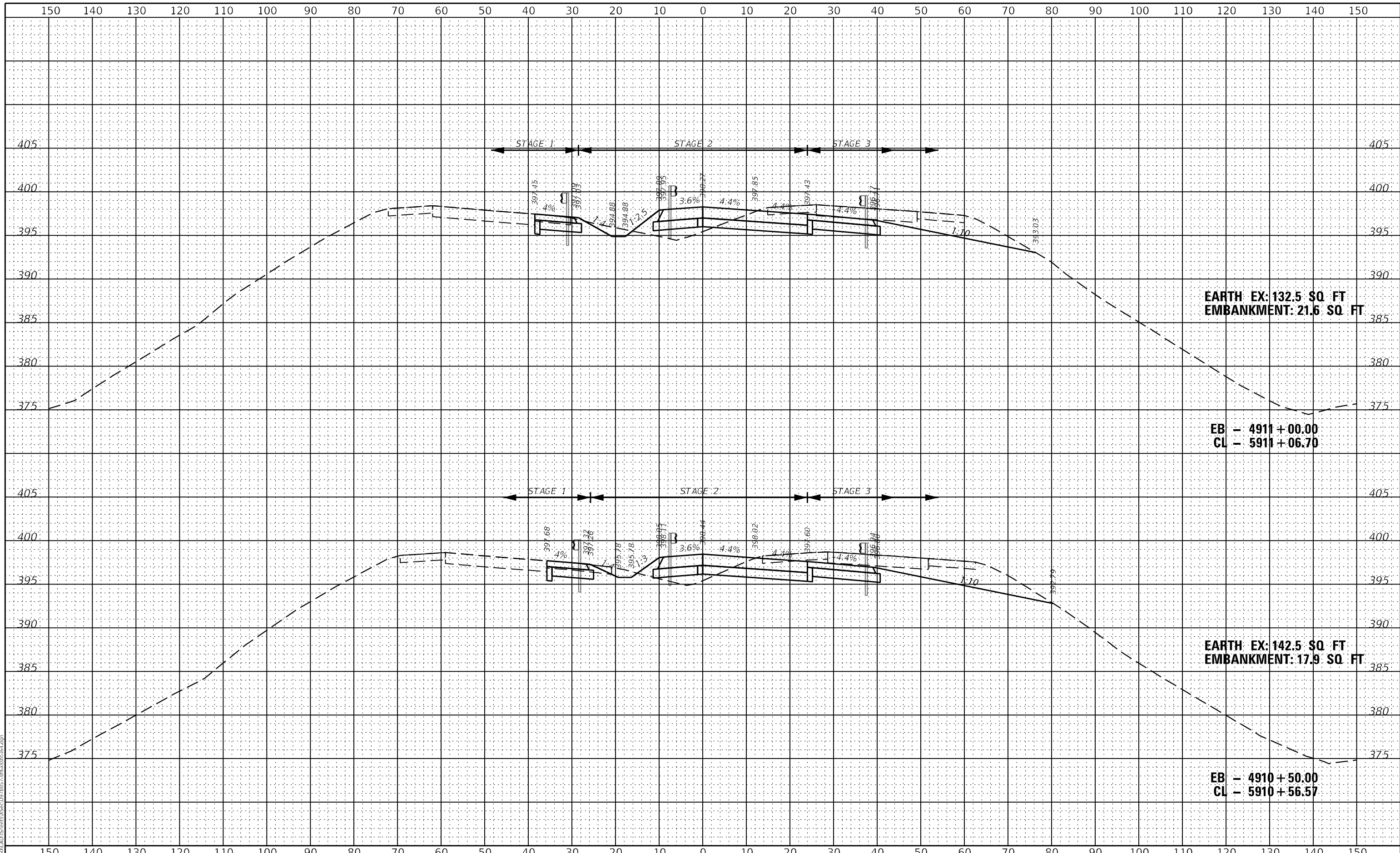
USER NAME = USRA706046	DESIGNED - JS	REvised -
PLOT SCALE = 1:20	DRAWN - RTA	REvised -
PLOT DATE = 8/23/2023	CHECKED - JCM	REvised -
	DATE - 08/11/2023	REvised -

STATE OF ILLINOIS
DEPARTMENT OF TRANSPORTATION

INTERSTATE 64
FINAL CROSS SECTIONS

SCALE: SHEET XS-34 OF 51 SHEETS STA. 4909+50.00 TO STA. 4910+00.00

F.A.I. RTE.	SECTION	COUNTY	TOTAL SHEETS	SHEET NO.
64	(97-2) B-5	WHITE	578	559
CONTRACT NO. 78057				
ILLINOIS FED. AID PROJECT FAI 64/WABASH RIVER				



EARTH EX: 132.5 SQ FT
EMBANKMENT: 21.6 SQ FT

EB - 4911 + 00.00
CL - 5911 + 06.70

EARTH EX: 142.5 SQ FT
EMBANKMENT: 17.9 SQ FT

EB - 4910 + 50.00
CL - 5910 + 56.57

MODEL: S:\PROJECTS\USRA\USRA706046\Drawings\Sheet\X-35.dwg
 FILE NAME: L:\WORK\CAD\Sheet\X-35.dwg
 USER: USRA706046



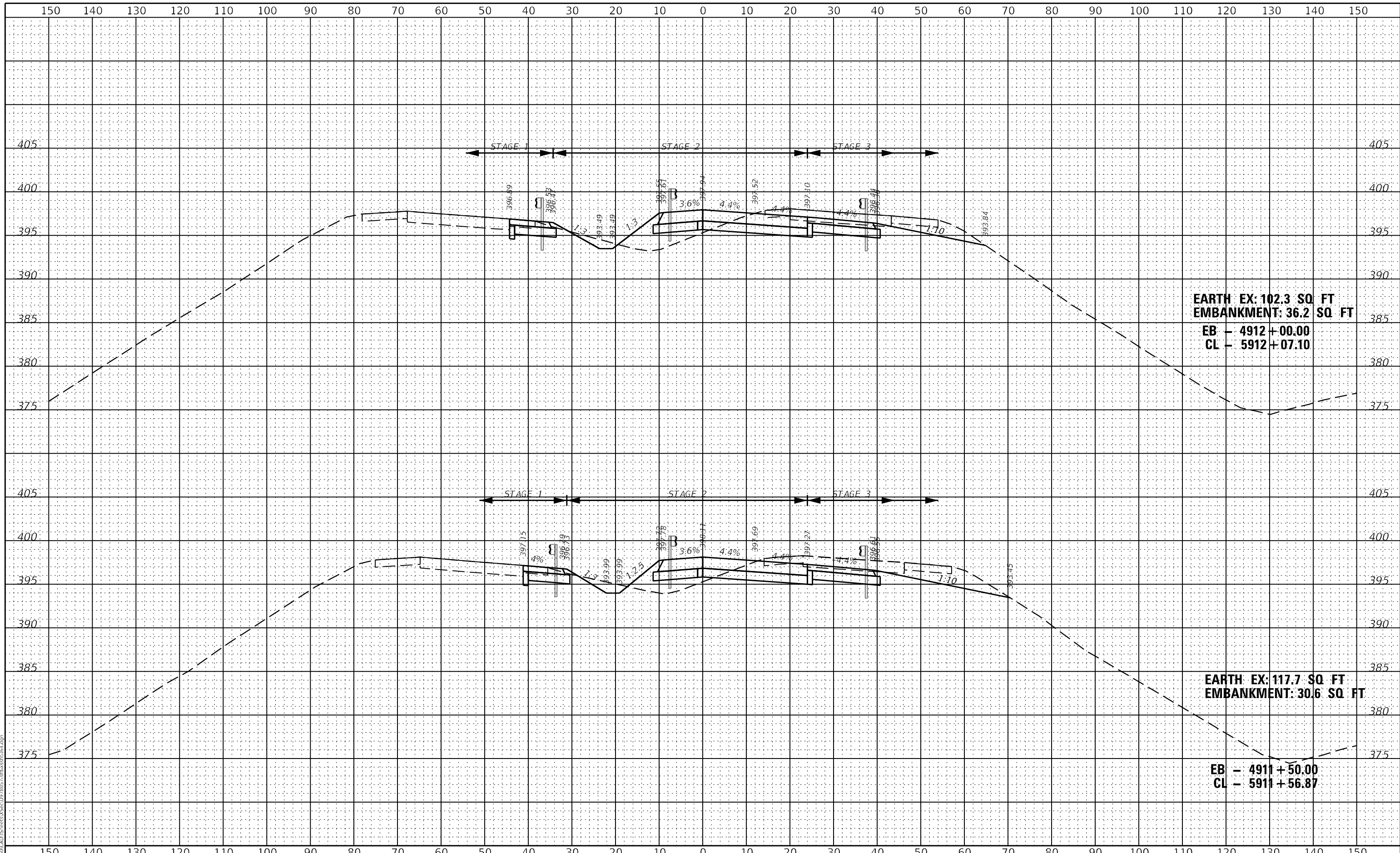
USER NAME = USRA706046	DESIGNED - JS	REVISED -
PLOT SCALE = 1:20	DRAWN - RTA	REVISED -
PLOT DATE = 8/23/2023	CHECKED - JCM	REVISED -
	DATE - 08/11/2023	REVISED -

STATE OF ILLINOIS
DEPARTMENT OF TRANSPORTATION

INTERSTATE 64
FINAL CROSS SECTIONS

SCALE: SHEET XS-35 OF 51 SHEETS STA. 4910+50.00 TO STA. 4911+00.00

F.A.I. RTE.	SECTION	COUNTY	TOTAL SHEETS	SHEET NO.
64	(97-2) B-5	WHITE	578	560
CONTRACT NO. 78057				
ILLINOIS FED. AID PROJECT FAI 64/WABASH RIVER				



EARTH EX: 102.3 SQ FT
 EMBANKMENT: 36.2 SQ FT
 EB - 4912 + 00.00
 CL - 5912 + 07.10

EARTH EX: 117.7 SQ FT
 EMBANKMENT: 30.6 SQ FT
 EB - 4911 + 50.00
 CL - 5911 + 56.87

MODEL: S:\06\DELIMITES
 FILE NAME: L:\ROAD\CAD\Sheet\XSec\078057-Final\XSec\64.dgn



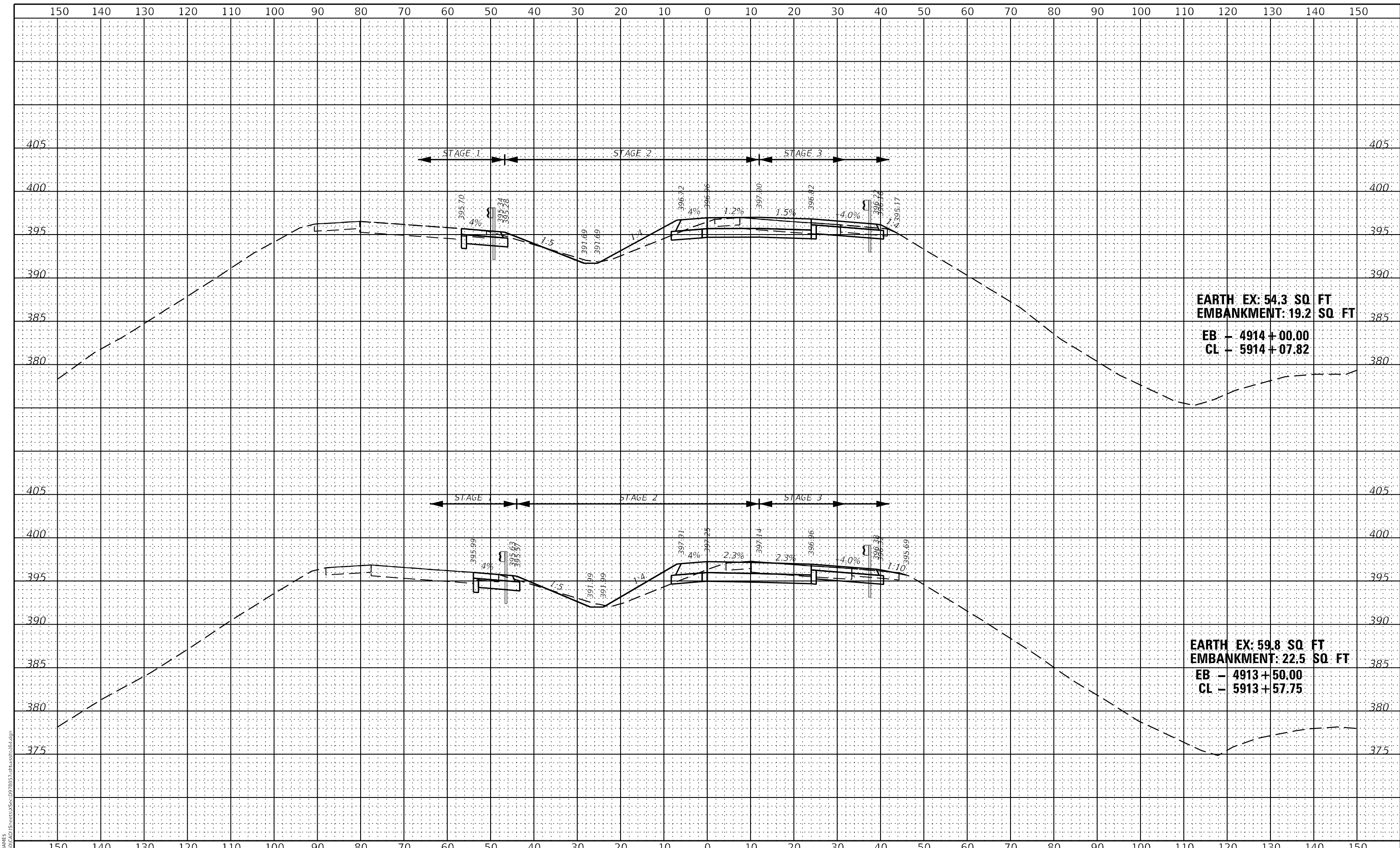
USER NAME = USRA706046	DESIGNED - JS	REvised -
PLOT SCALE = 1:20	DRAWN - RTA	REvised -
PLOT DATE = 8/23/2023	CHECKED - JCM	REvised -
	DATE - 08/11/2023	REvised -

STATE OF ILLINOIS
 DEPARTMENT OF TRANSPORTATION

INTERSTATE 64
 FINAL CROSS SECTIONS

SCALE: SHEET XS-36 OF 51 SHEETS STA. 4911+50.00 TO STA. 4912+00.00

F.A.I. RTE.	SECTION	COUNTY	TOTAL SHEETS	SHEET NO.
64	(97-2) B-5	WHITE	578	561
CONTRACT NO. 78057				
ILLINOIS FED. AID PROJECT FAI 64/WABASH RIVER				



MODEL: S:\06\DELIMITES
 FILE NAME: L:\ROAD\CADD\Streets\XSec\072057-rt-rcr-st-cc-64.dgn



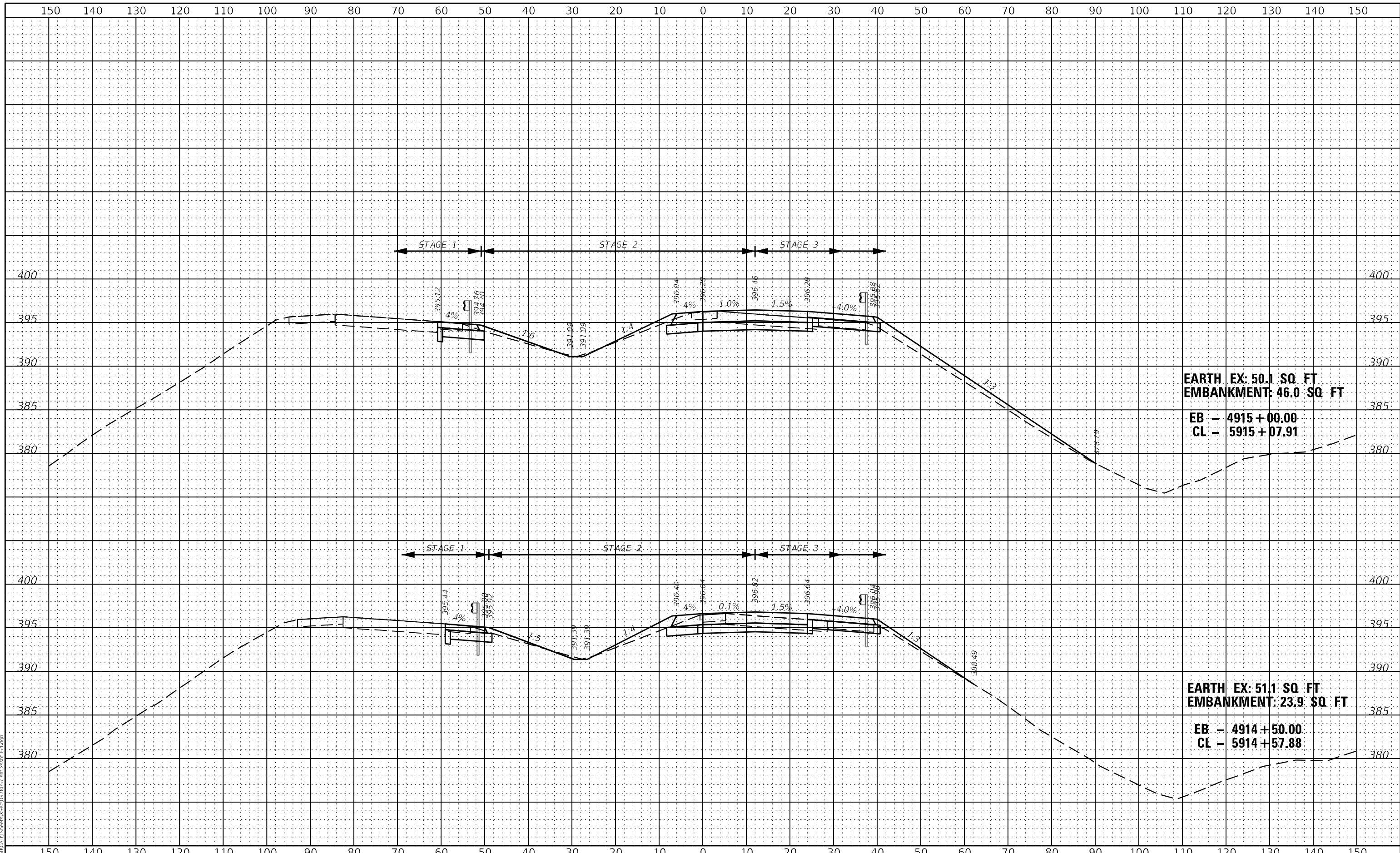
USER NAME = USRA706046	DESIGNED - JS	REVISED -
PLOT SCALE = 1:20	DRAWN - RTA	REVISED -
PLOT DATE = 8/23/2023	CHECKED - JCM	REVISED -
	DATE - 08/11/2023	REVISED -

STATE OF ILLINOIS
DEPARTMENT OF TRANSPORTATION

INTERSTATE 64
FINAL CROSS SECTIONS

SCALE: SHEET XS-38 OF 51 SHEETS STA. 4913+50.00 TO STA. 4914+00.00

F.A.I. RTE.	SECTION	COUNTY	TOTAL SHEETS	SHEET NO.
64	(97-2) B-5	WHITE	578	563
CONTRACT NO. 78057				
ILLINOIS FED. AID PROJECT FAI 64/WABASH RIVER				



MODEL: S:\MODEL\AMES FILE NAME: I:\ROAD\CAD\Sheet\XSec\072057-Final\XSec.dwg



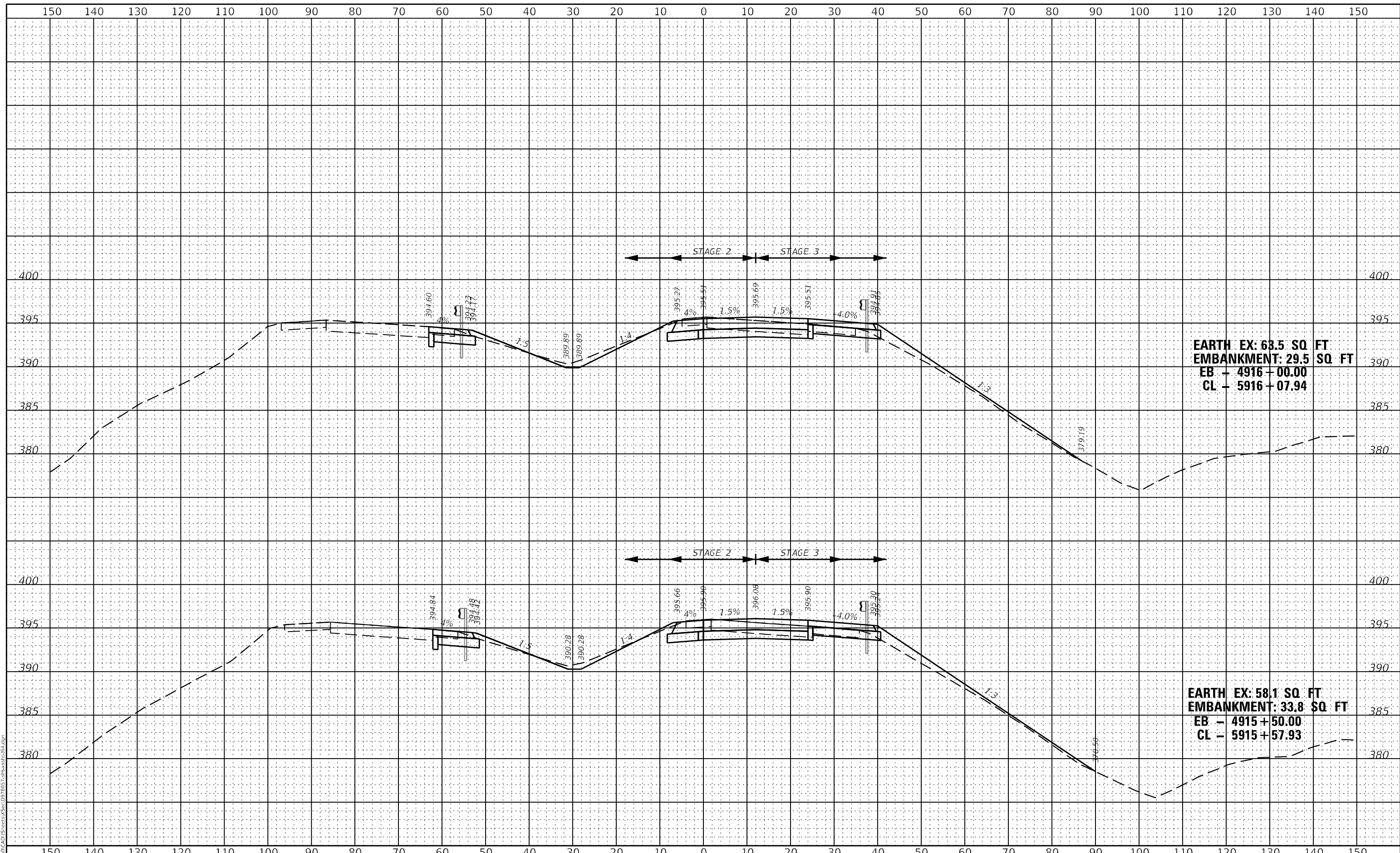
USER NAME = USRA706046	DESIGNED - JS	REVISED -
PLOT SCALE = 1:20	DRAWN - RTA	REVISED -
PLOT DATE = 8/23/2023	CHECKED - JCM	REVISED -
	DATE - 08/11/2023	REVISED -

**STATE OF ILLINOIS
DEPARTMENT OF TRANSPORTATION**

**INTERSTATE 64
FINAL CROSS SECTIONS**

SCALE: SHEET XS-39 OF 51 SHEETS STA. 4914+50.00 TO STA. 4915+00.00

F.A.I. RTE.	SECTION	COUNTY	TOTAL SHEETS	SHEET NO.
64	(97-2) B-5	WHITE	578	564
CONTRACT NO. 78057				
ILLINOIS FED. AID PROJECT FAI 64/WABASH RIVER				



MODEL: S:\MODEL\AMES
 FILE NAME: L:\WORK\CAD\Sheet\XSec\0778057-Final\XSec\64.dgn



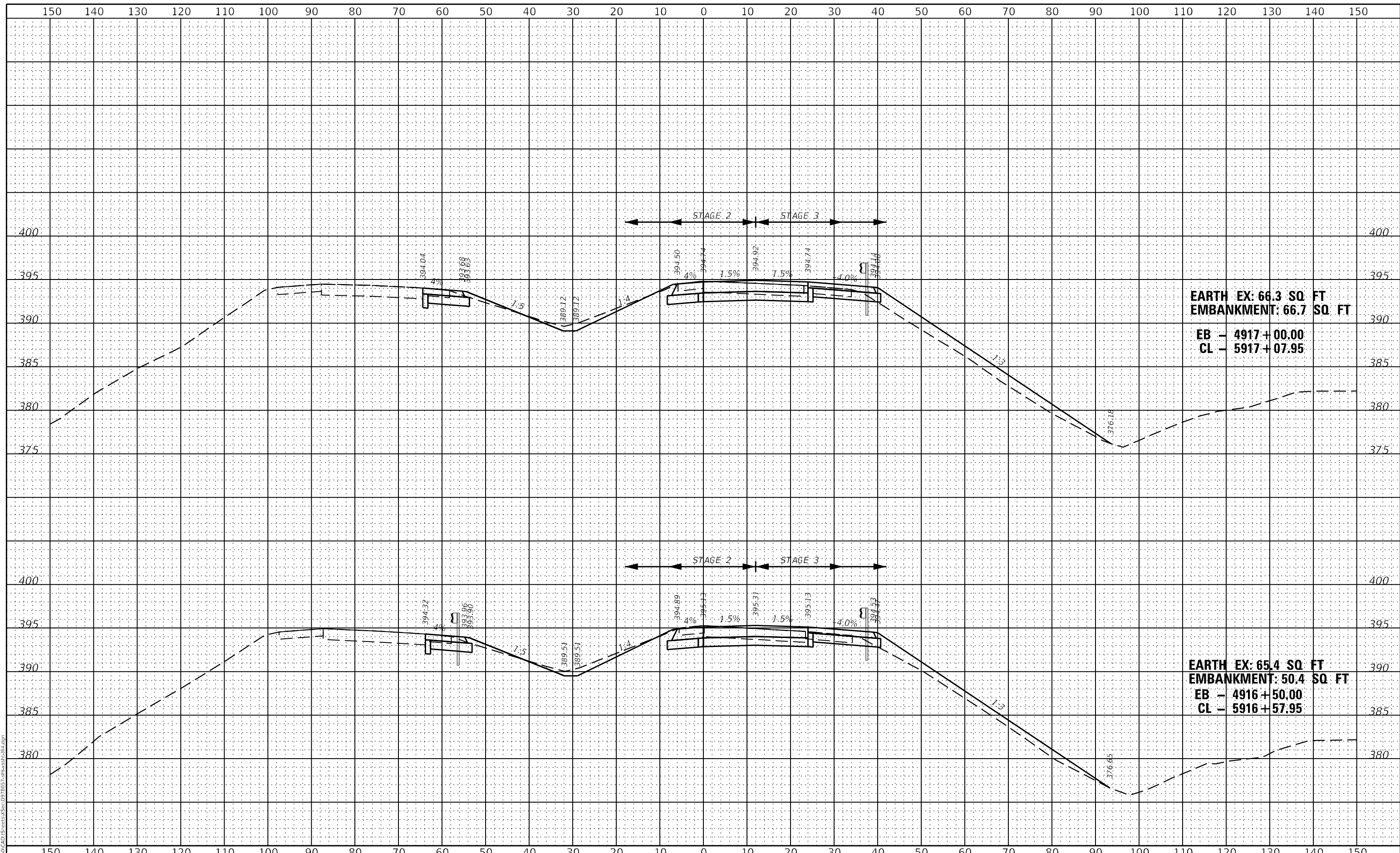
USER NAME = USRA706046	DESIGNED - JS	REVISED -
PLOT SCALE = 1:20	DRAWN - RTA	REVISED -
PLOT DATE = 8/23/2023	CHECKED - JCM	REVISED -
	DATE - 08/11/2023	REVISED -

STATE OF ILLINOIS
DEPARTMENT OF TRANSPORTATION

INTERSTATE 64
FINAL CROSS SECTIONS

SCALE: SHEET XS-40 OF 51 SHEETS STA. 4915+50.00 TO STA. 4916+00.00

F.A.I. RTE.	SECTION	COUNTY	TOTAL SHEETS	SHEET NO.
64	(97-2) B-5	WHITE	578	565
ILLINOIS			CONTRACT NO. 78057	
FED. AID PROJECT			FAI 64/WABASH RIVER	



EARTH EX: 66.3 SQ. FT
EMBANKMENT: 66.7 SQ. FT
EB - 4917+00.00
CL - 5917+07.95

EARTH EX: 65.4 SQ. FT
EMBANKMENT: 50.4 SQ. FT
EB - 4916+50.00
CL - 5916+57.95

MODEL: S:\PROJECTS\78057\Drawings\Sheet\XSec\97-2\B-5-Final\XSec.dwg
 FILE NAME: L:\WORK\CAD\Sheet\XSec\97-2\B-5-Final\XSec.dwg



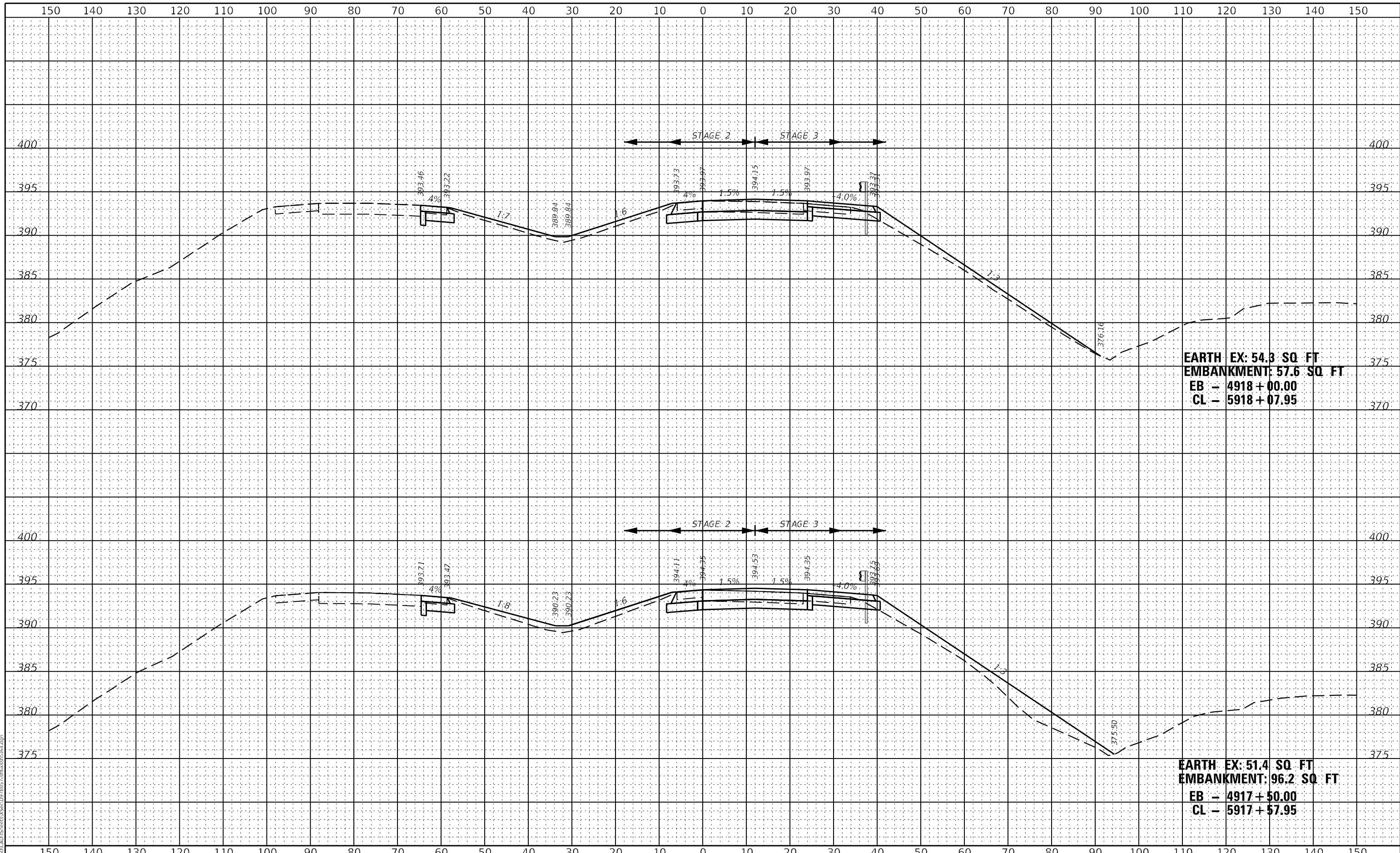
USER NAME = USRA706046	DESIGNED - JS	REVISED -
PLOT SCALE = 1:20	DRAWN - RTA	REVISED -
PLOT DATE = 8/23/2023	CHECKED - JCM	REVISED -
	DATE - 08/11/2023	REVISED -

STATE OF ILLINOIS
DEPARTMENT OF TRANSPORTATION

INTERSTATE 64
FINAL CROSS SECTIONS

SCALE: SHEET XS-41 OF 51 SHEETS STA. 4916+50.00 TO STA. 4917+00.00

F.A.I. RTE.	SECTION	COUNTY	TOTAL SHEETS	SHEET NO.
64	(97-2) B-5	WHITE	578	566
CONTRACT NO. 78057				
ILLINOIS FED. AID PROJECT FAI 64/WABASH RIVER				



MODEL: S:\PROJECTS\78055\Drawings\Sheet\XS-42.dwg
 FILE NAME: I:\WORK\CAD\Drawings\Sheet\XS-42.dwg

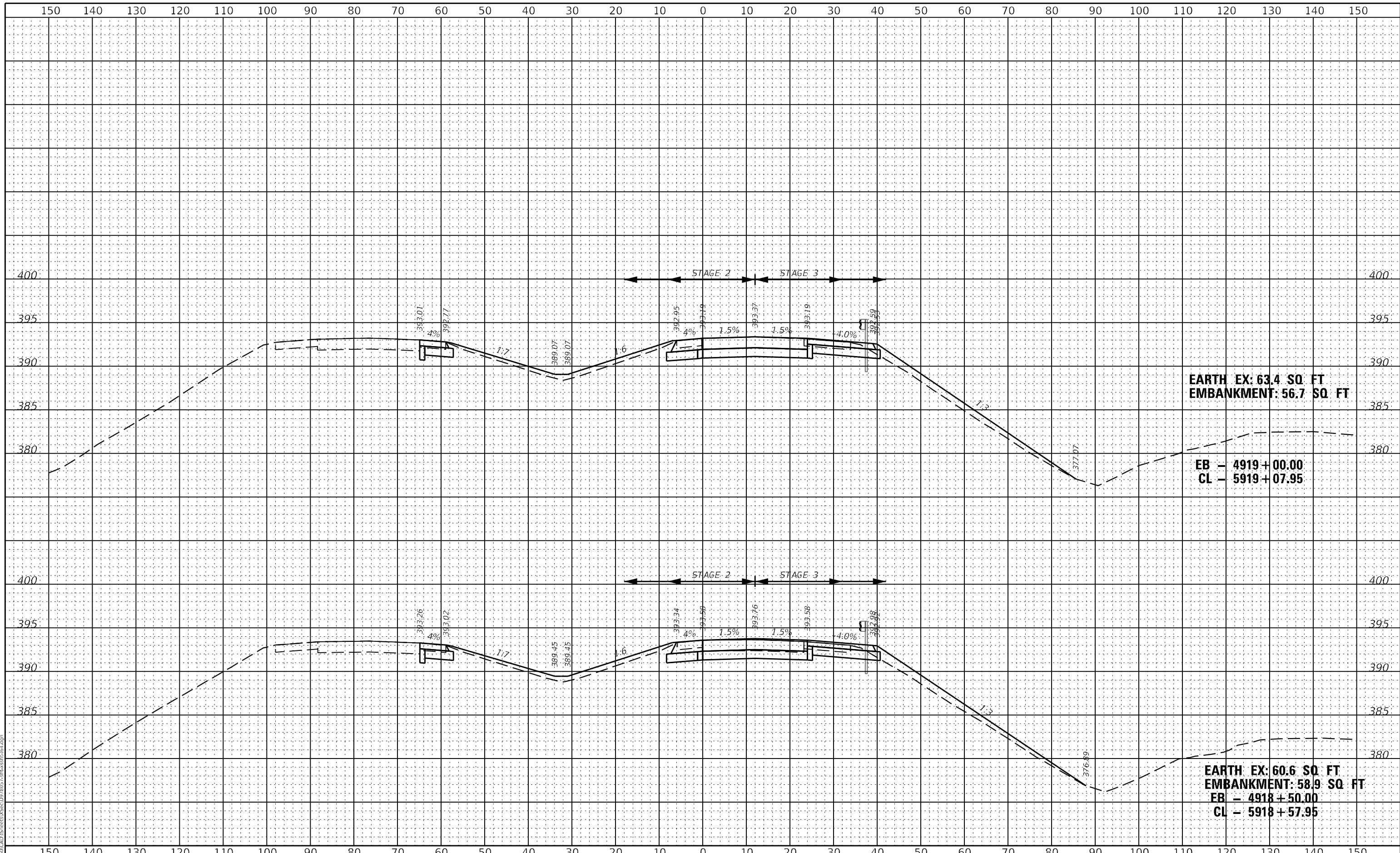


USER NAME = USRA706046	DESIGNED - JS	REVISED -
PLOT SCALE = 1:20	DRAWN - RTA	REVISED -
PLOT DATE = 8/23/2023	CHECKED - JCM	REVISED -
	DATE - 08/11/2023	REVISED -

STATE OF ILLINOIS
DEPARTMENT OF TRANSPORTATION

INTERSTATE 64 FINAL CROSS SECTIONS		F.A.I. RTE.	SECTION	COUNTY	TOTAL SHEETS	SHEET NO.
		64	(97-2) B-5	WHITE	578	567
SCALE:		SHEET XS-42 OF 51 SHEETS		STA. 4917+50.00 TO STA. 4918+00.00		CONTRACT NO. 78057

ILLINOIS	FED. AID PROJECT	FAI 64/WABASH RIVER
----------	------------------	---------------------



EARTH EX: 63.4 SQ. FT
EMBANKMENT: 56.7 SQ. FT

EB - 4919+00.00
CL - 5919+07.95

EARTH EX: 60.6 SQ. FT
EMBANKMENT: 58.9 SQ. FT

EB - 4918+50.00
CL - 5918+57.95

MODEL: S:\MODEL\AMES FILE NAME: I:\WORK\CAD\Sheet\ASec\0778057-rt-sec-fs1-64.dgn



USER NAME = USRA706046
PLOT SCALE = 1:20
PLOT DATE = 8/23/2023

DESIGNED - JS
DRAWN - RTA
CHECKED - JCM
DATE - 08/11/2023

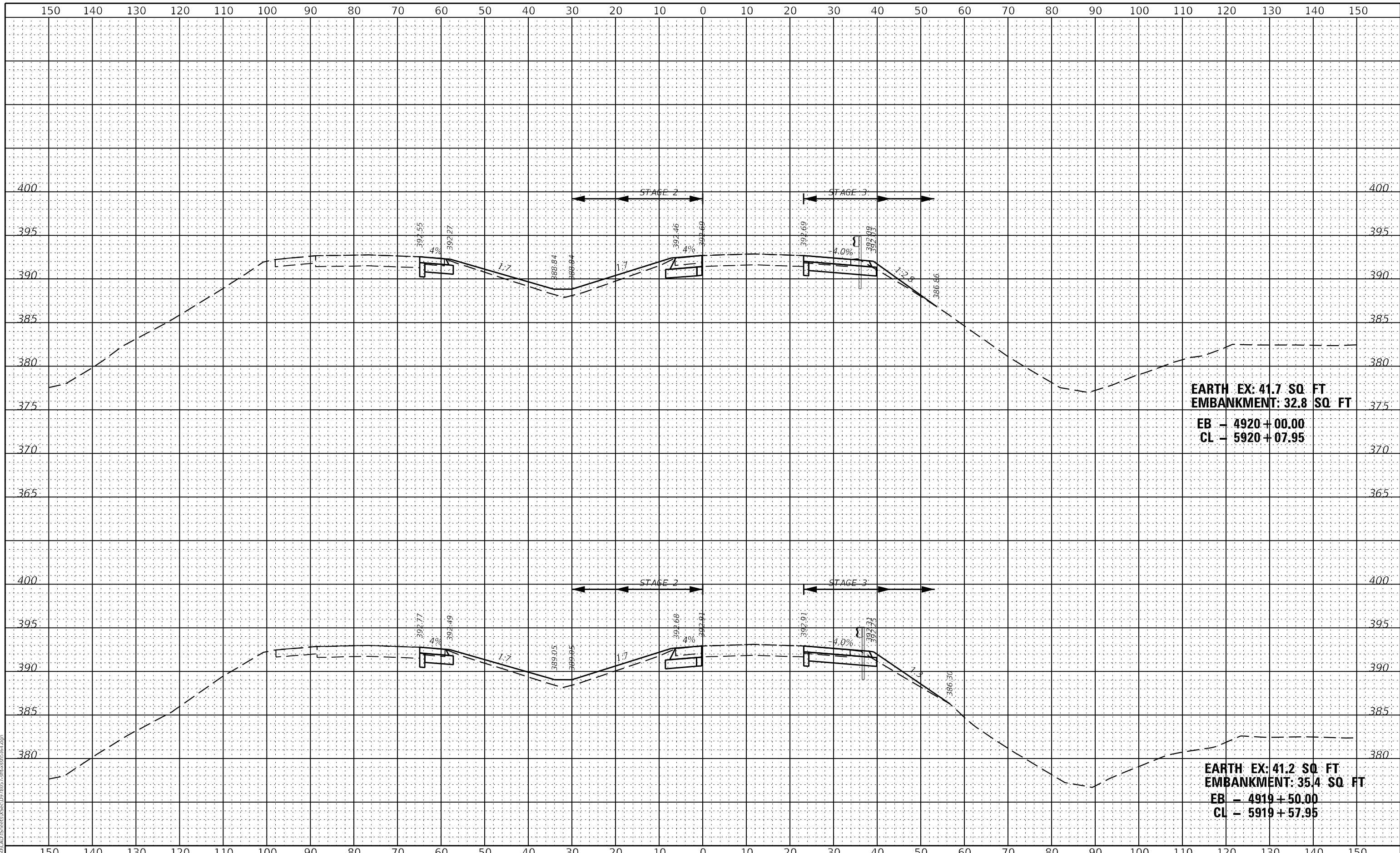
REVISED -
REVISED -
REVISED -
REVISED -

**STATE OF ILLINOIS
DEPARTMENT OF TRANSPORTATION**

**INTERSTATE 64
FINAL CROSS SECTIONS**

SCALE: SHEET XS-43 OF 51 SHEETS STA. 4918+50.00 TO STA. 4919+00.00

F.A.I. RTE.	SECTION	COUNTY	TOTAL SHEETS	SHEET NO.
64	(97-2) B-5	WHITE	578	568
CONTRACT NO. 78057				
ILLINOIS FED. AID PROJECT FAI 64/WABASH RIVER				



MODEL: S:\06\ELMAME'S
 FILE NAME: I:\06\01\CAD\Sheet\XSec\078057-Final\XSec164.dgn



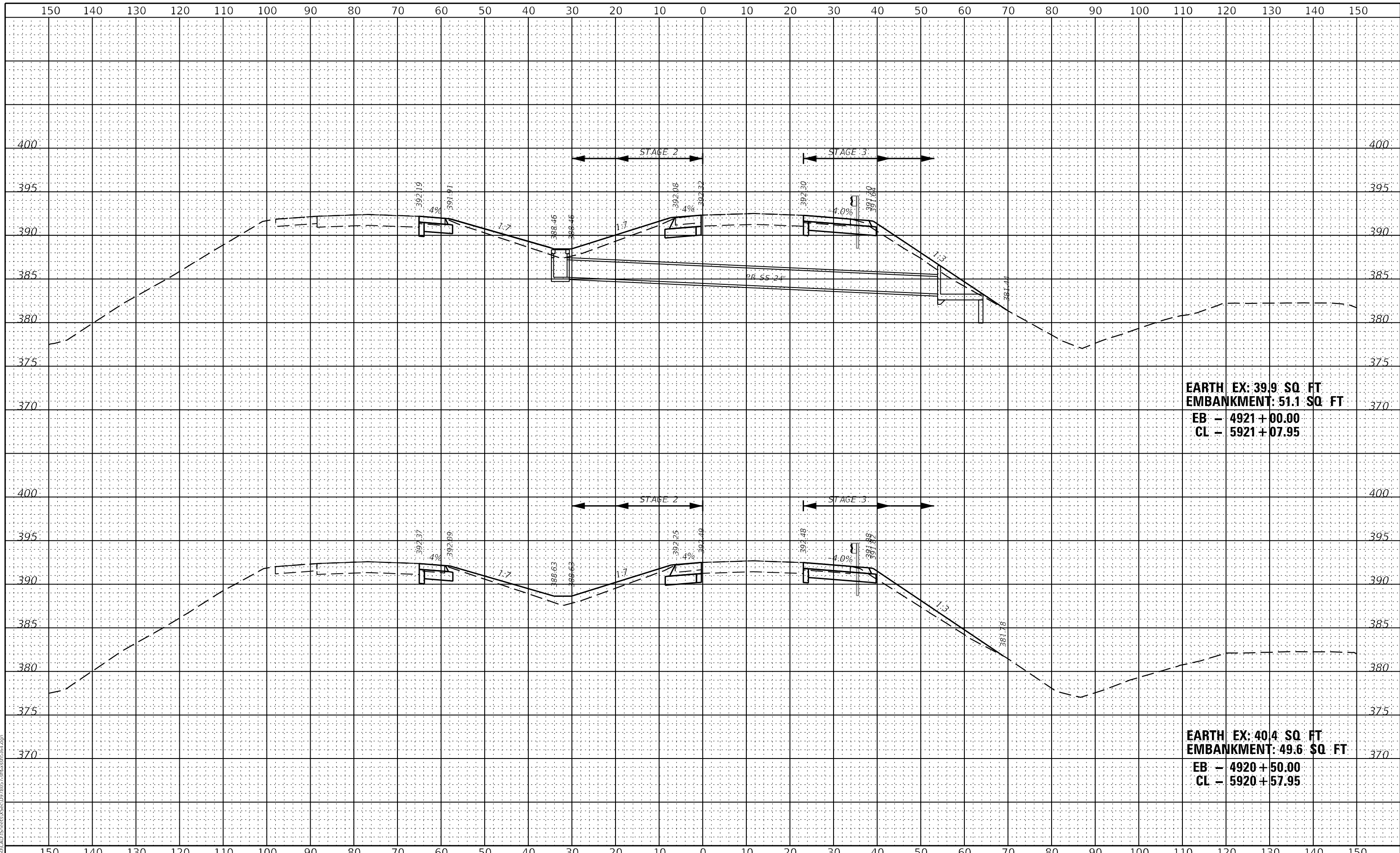
USER NAME = USRA706046	DESIGNED - JS	REVISED -
PLOT SCALE = 1:20	DRAWN - RTA	REVISED -
PLOT DATE = 8/23/2023	CHECKED - JCM	REVISED -
	DATE - 08/11/2023	REVISED -

**STATE OF ILLINOIS
 DEPARTMENT OF TRANSPORTATION**

**INTERSTATE 64
 FINAL CROSS SECTIONS**

SCALE: SHEET XS-44 OF 51 SHEETS STA. 4919+50.00 TO STA. 4920+00.00

F.A.I. RTE.	SECTION	COUNTY	TOTAL SHEETS	SHEET NO.
64	(97-2) B-5	WHITE	578	569
CONTRACT NO. 78057				
ILLINOIS FED. AID PROJECT FAI 64/WABASH RIVER				



EARTH EX: 39.9 SQ FT
EMBANKMENT: 51.1 SQ FT
EB - 4921 + 00.00
CL - 5921 + 07.95

EARTH EX: 40.4 SQ FT
EMBANKMENT: 49.6 SQ FT
EB - 4920 + 50.00
CL - 5920 + 57.95

MODEL: S:\MODEL\NAME'S
 FILE NAME: L:\WORK\CAD\Sheet\XSec\072057-rt-embankment64.dgn



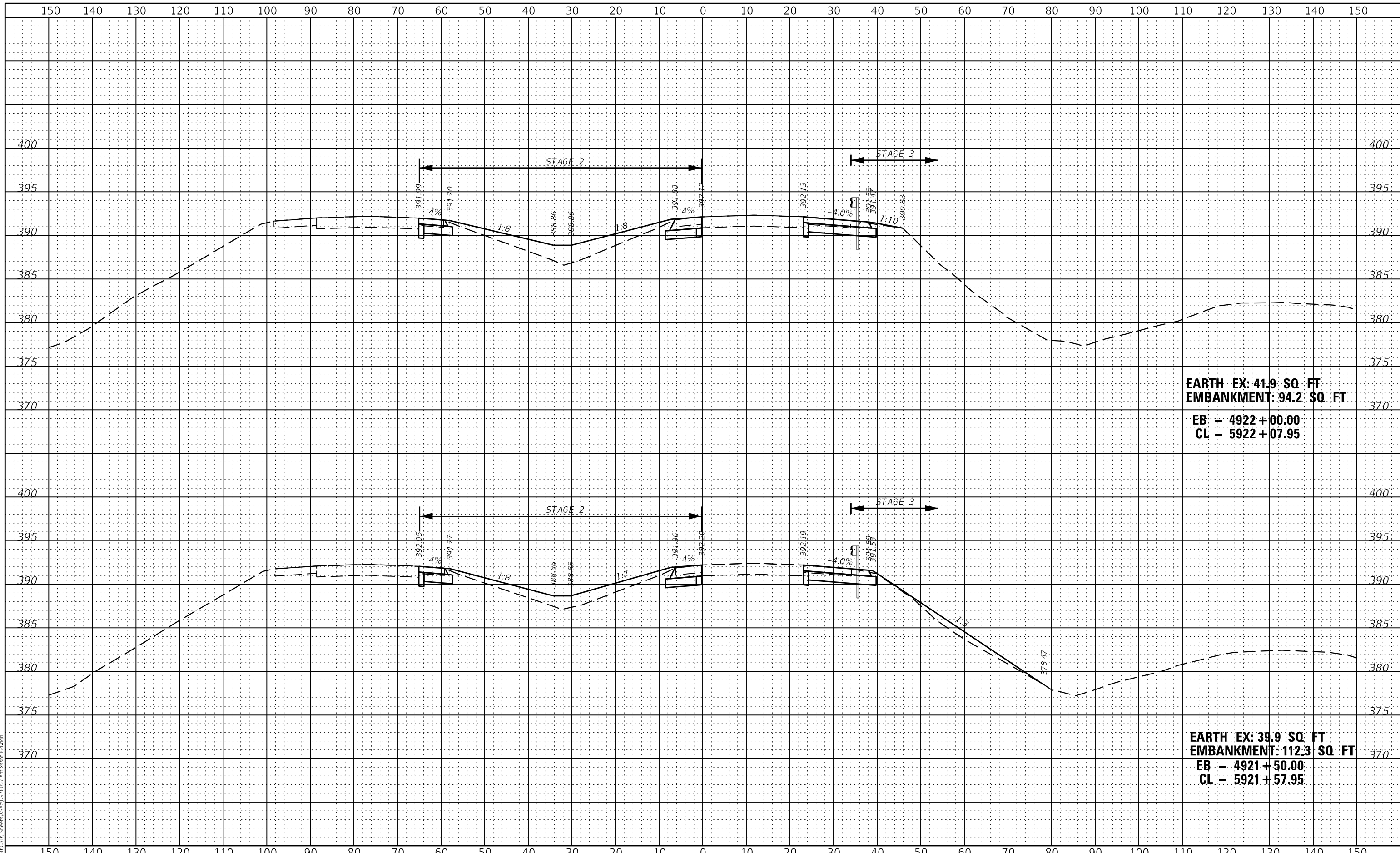
USER NAME = USRA706046	DESIGNED - JS	REVISD -
PLOT SCALE = 1:20	DRAWN - RTA	REVISD -
PLOT DATE = 8/23/2023	CHECKED - JCM	REVISD -
	DATE - 08/11/2023	REVISD -

**STATE OF ILLINOIS
 DEPARTMENT OF TRANSPORTATION**

**INTERSTATE 64
 FINAL CROSS SECTIONS**

SCALE: SHEET XS-45 OF 51 SHEETS STA. 4920+50.00 TO STA. 4921+00.00

F.A.I. RTE.	SECTION	COUNTY	TOTAL SHEETS	SHEET NO.
64	(97-2) B-5	WHITE	578	570
CONTRACT NO. 78057				
ILLINOIS FED. AID PROJECT FAI 64/WABASH RIVER				



EARTH EX: 41.9 SQ FT
EMBANKMENT: 94.2 SQ FT
EB - 4922+00.00
CL - 5922+07.95

EARTH EX: 39.9 SQ FT
EMBANKMENT: 112.3 SQ FT
EB - 4921+50.00
CL - 5921+57.95

MODEL: S:\MODEL\AMES
 FILE NAME: I:\WORK\CAD\Sheet\X-46.dwg
 USER: USRA706046
 DATE: 08/11/2023



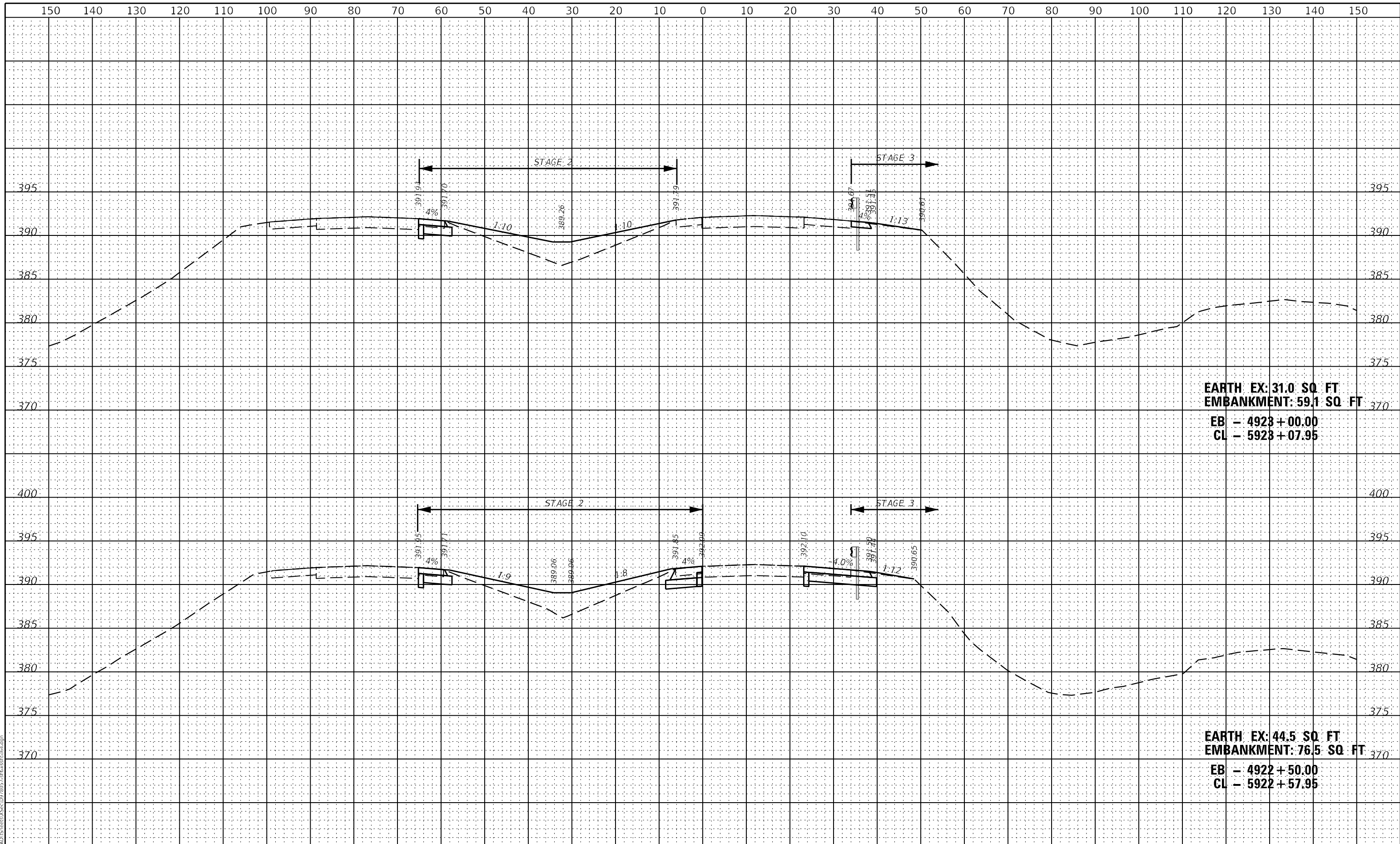
USER NAME = USRA706046	DESIGNED - JS	REvised -
PLOT SCALE = 1:20	DRAWN - RTA	REvised -
PLOT DATE = 8/23/2023	CHECKED - JCM	REvised -
	DATE - 08/11/2023	REvised -

STATE OF ILLINOIS
DEPARTMENT OF TRANSPORTATION

INTERSTATE 64
FINAL CROSS SECTIONS

SCALE: SHEET XS-46 OF 51 SHEETS STA. 4921+50.00 TO STA. 4922+00.00

F.A.I. RTE.	SECTION	COUNTY	TOTAL SHEETS	SHEET NO.
64	(97-2) B-5	WHITE	578	571
CONTRACT NO. 78057				
ILLINOIS FED. AID PROJECT FAI 64/WABASH RIVER				



EARTH EX: 31.0 SQ. FT
EMBANKMENT: 59.1 SQ. FT
EB - 4923 + 00.00
CL - 5923 + 07.95

EARTH EX: 44.5 SQ. FT
EMBANKMENT: 76.5 SQ. FT
EB - 4922 + 50.00
CL - 5922 + 57.95

MODEL: S:\06\DELIMITES
 FILE NAME: I:\WORK\CAD\Drawings\ASCE\0728057-rt-rcr-sec-fs-64.dwg



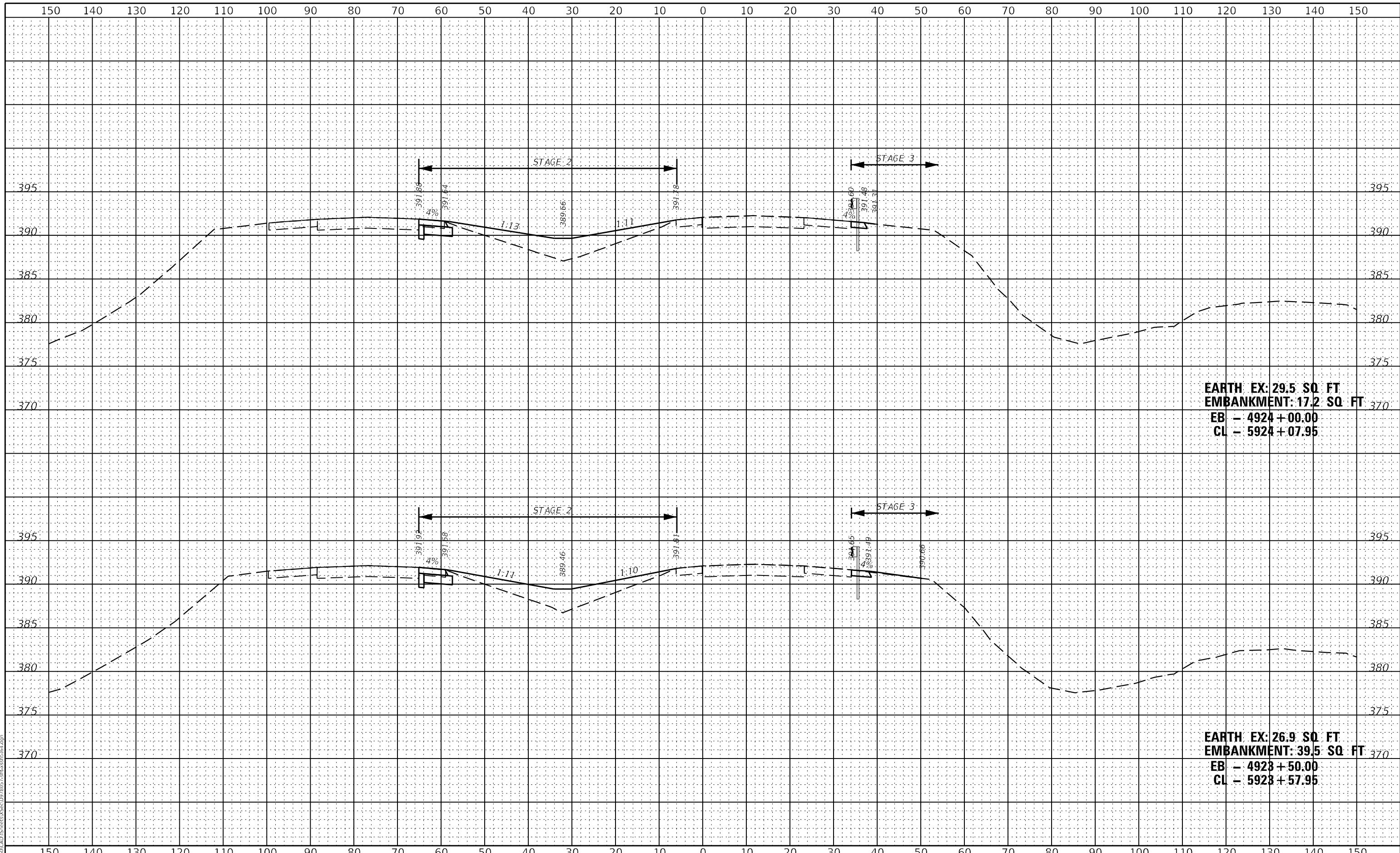
USER NAME = USRA706046	DESIGNED - JS	REVISD -
PLOT SCALE = 1:20	DRAWN - RTA	REVISD -
PLOT DATE = 8/23/2023	CHECKED - JCM	REVISD -
	DATE - 08/11/2023	REVISD -

**STATE OF ILLINOIS
 DEPARTMENT OF TRANSPORTATION**

**INTERSTATE 64
 FINAL CROSS SECTIONS**

SCALE: SHEET XS-47 OF 51 SHEETS STA. 4922+50.00 TO STA. 4923+00.00

F.A.I. RTE.	SECTION	COUNTY	TOTAL SHEETS	SHEET NO.
64	(97-2) B-5	WHITE	578	572
CONTRACT NO. 78057				
ILLINOIS FED. AID PROJECT FAI 64/WABASH RIVER				



EARTH EX: 29.5 SQ. FT
EMBANKMENT: 17.2 SQ. FT
EB - 4924 + 00.00
CL - 5924 + 07.95

EARTH EX: 26.9 SQ. FT
EMBANKMENT: 39.5 SQ. FT
EB - 4923 + 50.00
CL - 5923 + 57.95

MODEL: S:\02\DELIMITES
 FILE NAME: L:\ROAD\CAD\Sheet\XSec\0778057-Final\XSec.dwg



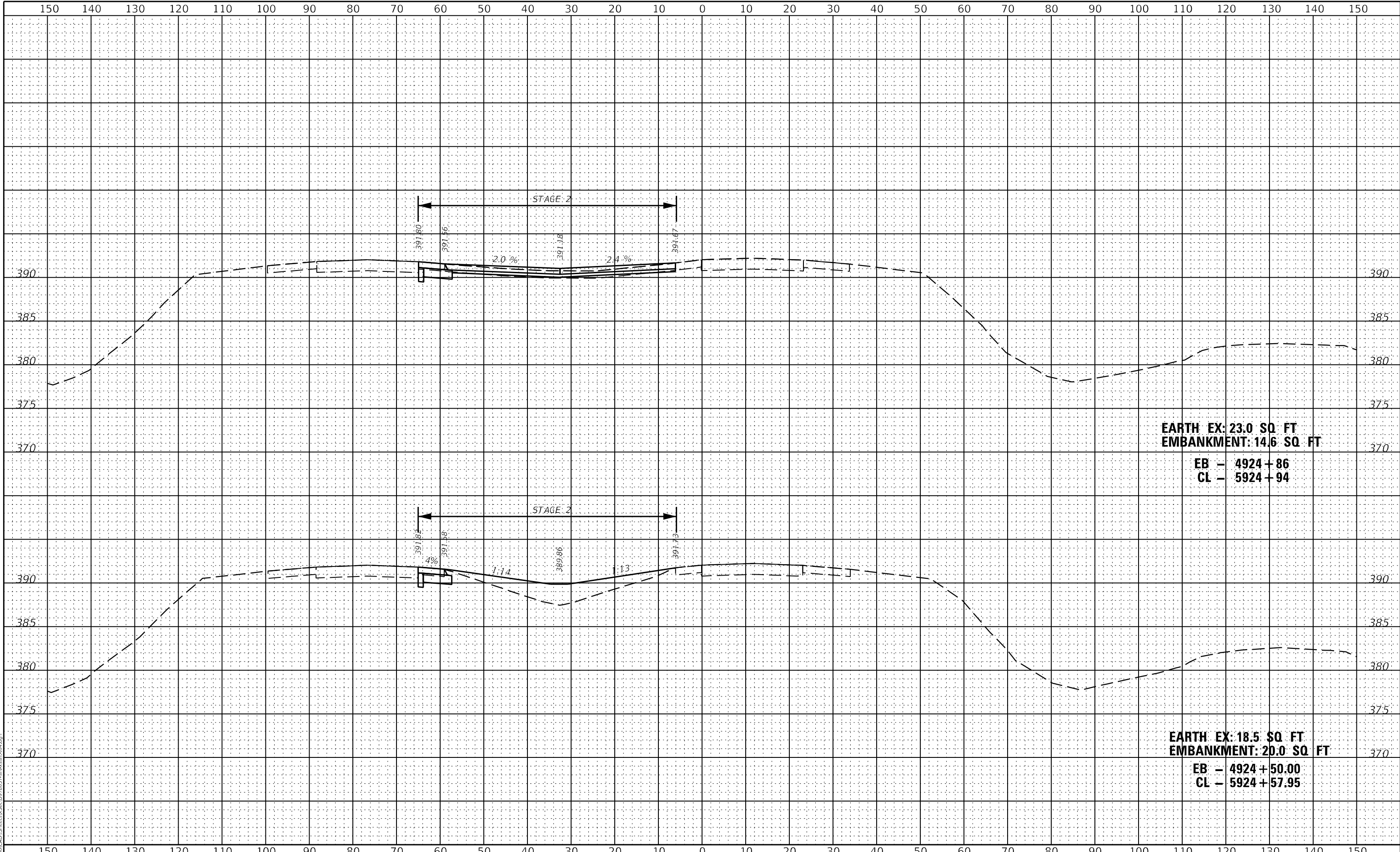
USER NAME = USRA706046	DESIGNED - JS	REvised -
PLOT SCALE = 1:20	DRAWN - RTA	REvised -
PLOT DATE = 8/23/2023	CHECKED - JCM	REvised -
	DATE - 08/11/2023	REvised -

**STATE OF ILLINOIS
 DEPARTMENT OF TRANSPORTATION**

**INTERSTATE 64
 FINAL CROSS SECTIONS**

SCALE: SHEET XS-48 OF 51 SHEETS STA. 4923+50.00 TO STA. 4924+00.00

F.A.I. RTE.	SECTION	COUNTY	TOTAL SHEETS	SHEET NO.
64	(97-2) B-5	WHITE	578	573
CONTRACT NO. 78057				
ILLINOIS FED. AID PROJECT FAI 64/WABASH RIVER				



EARTH EX: 23.0 SQ FT
EMBANKMENT: 14.6 SQ FT
EB - 4924+86
CL - 5924+94

EARTH EX: 18.5 SQ FT
EMBANKMENT: 20.0 SQ FT
EB - 4924+50.00
CL - 5924+57.95

MODEL: \$MODELNAME\$
 FILE NAME: L:\WORK\CAD\Sheet\ASc\0778057-rt-rcr-ss-164.dwg



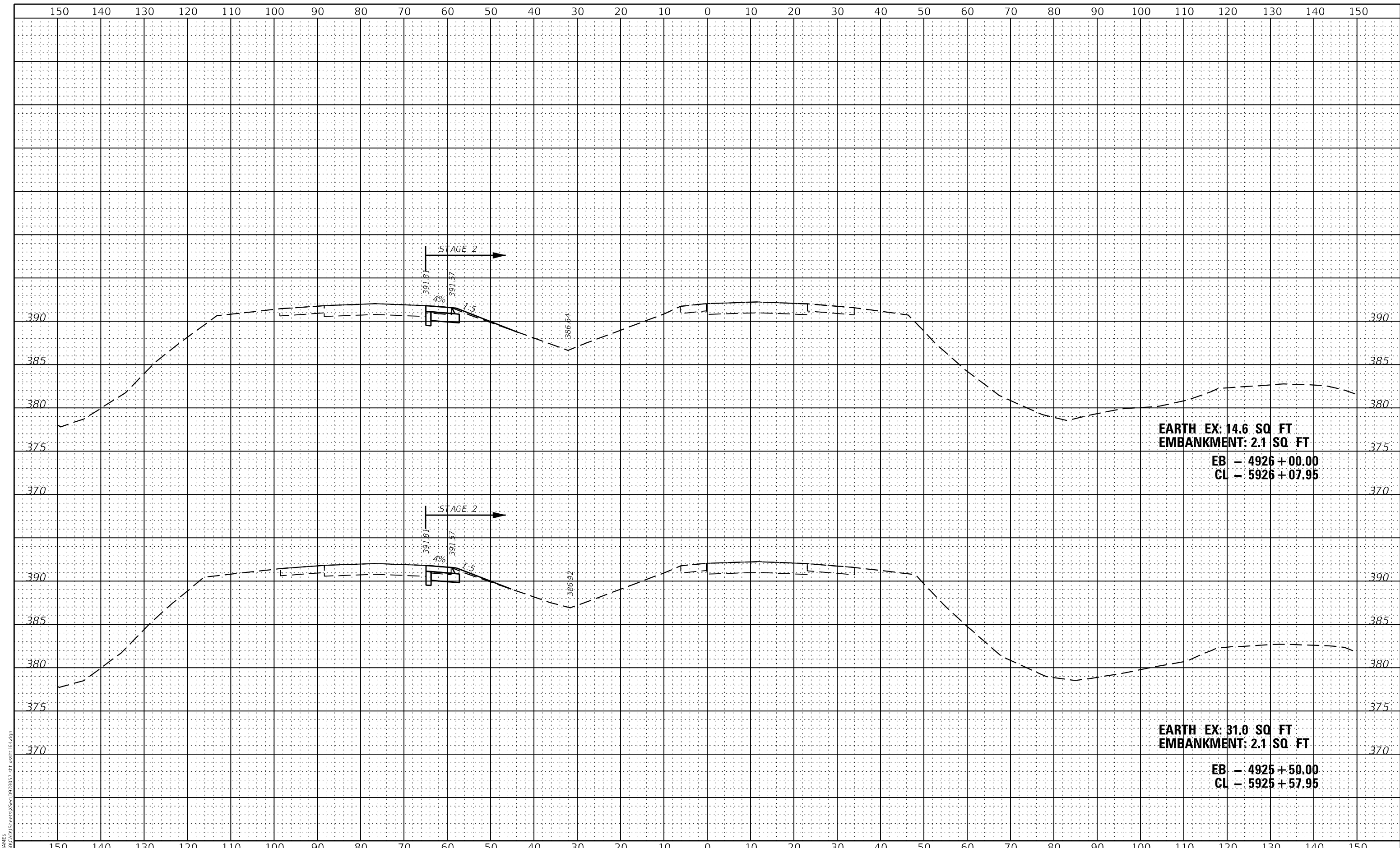
USER NAME = USRA706046	DESIGNED - JS	REVISED -
PLOT SCALE = 1:20	DRAWN - RTA	REVISED -
PLOT DATE = 8/23/2023	CHECKED - JCM	REVISED -
	DATE - 08/11/2023	REVISED -

STATE OF ILLINOIS
DEPARTMENT OF TRANSPORTATION

INTERSTATE 64
FINAL CROSS SECTIONS

SCALE: SHEET XS-49 OF 51 SHEETS STA. 4924+50.00 TO STA. 4925+00.00

F.A.I. RTE.	SECTION	COUNTY	TOTAL SHEETS	SHEET NO.
64	(97-2) B-5	WHITE	578	574
				CONTRACT NO. 78057
ILLINOIS FED. AID PROJECT FAI 64/WABASH RIVER				



EARTH EX: 14.6 SQ FT
EMBANKMENT: 2.1 SQ FT
EB - 4926 + 00.00
CL - 5926 + 07.95

EARTH EX: 31.0 SQ FT
EMBANKMENT: 2.1 SQ FT
EB - 4925 + 50.00
CL - 5925 + 57.95

MODEL: \$MODELNAME\$
 FILE NAME: L:\ROAD\CAD\Sheet\XSec\078057-rt-sec1-64.dgn



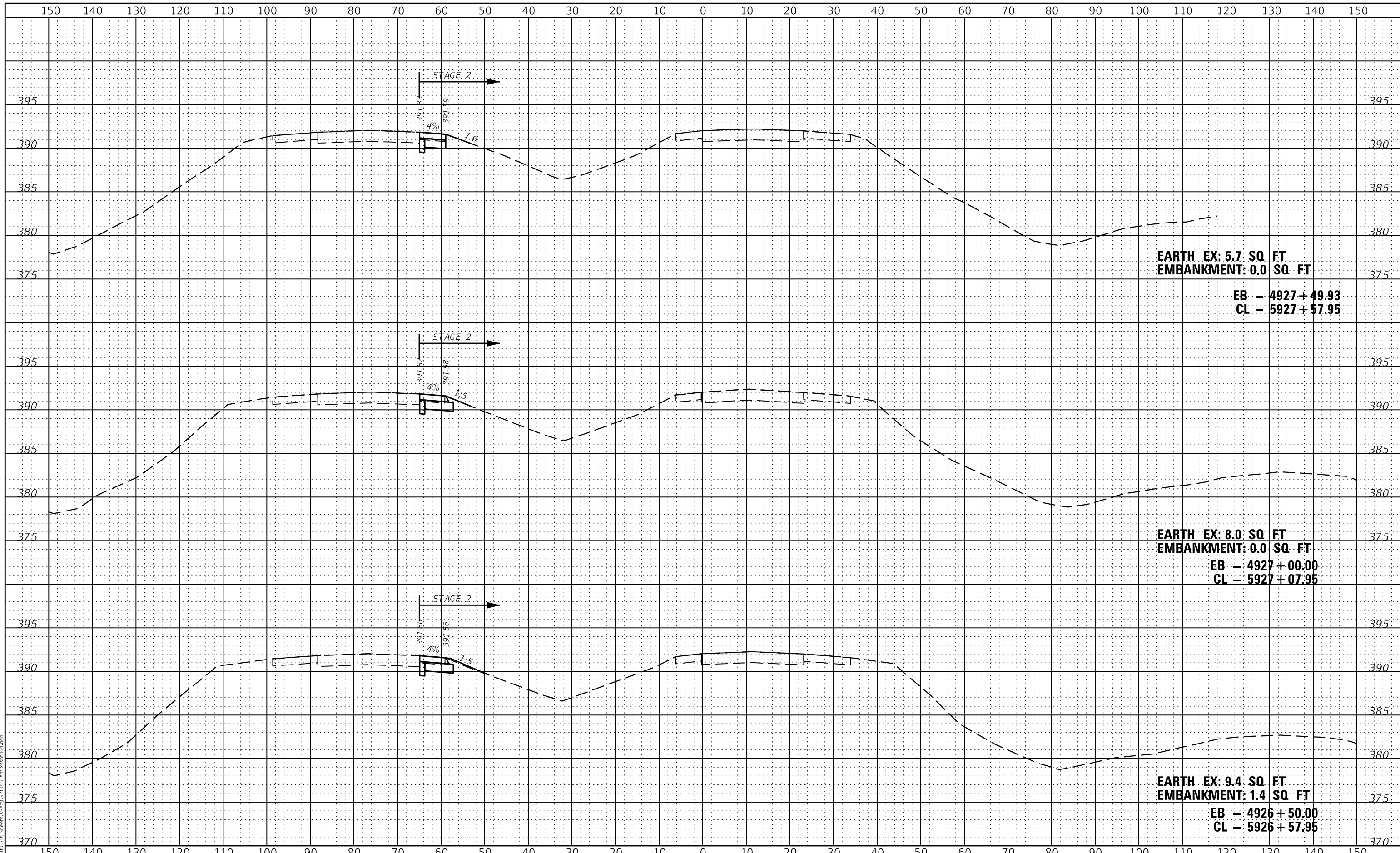
USER NAME = USRA706046	DESIGNED - JS	REVISED -
PLOT SCALE = 1:20	DRAWN - RTA	REVISED -
PLOT DATE = 8/23/2023	CHECKED - JCM	REVISED -
	DATE - 08/11/2023	REVISED -

STATE OF ILLINOIS
DEPARTMENT OF TRANSPORTATION

INTERSTATE 64
FINAL CROSS SECTIONS

SCALE: SHEET XS-50 OF 51 SHEETS STA. 4925+50.00 TO STA. 4926+00.00

F.A.I. RTE.	SECTION	COUNTY	TOTAL SHEETS	SHEET NO.
64	(97-2) B-5	WHITE	578	575
ILLINOIS FED. AID PROJECT FAI 64/WABASH RIVER			CONTRACT NO. 78057	



MODEL: S:\06\DEL\NAME'S
 FILE NAME: I:\64\I-64\1\Sheet\X5-51.dwg
 USER: USRA706046



USER NAME = USRA706046	DESIGNED - JS	REVISED -
PLOT SCALE = 1:20	DRAWN - RTA	REVISED -
PLOT DATE = 8/23/2023	CHECKED - JCM	REVISED -
	DATE - 08/11/2023	REVISED -

STATE OF ILLINOIS
DEPARTMENT OF TRANSPORTATION

INTERSTATE 64
FINAL CROSS SECTIONS

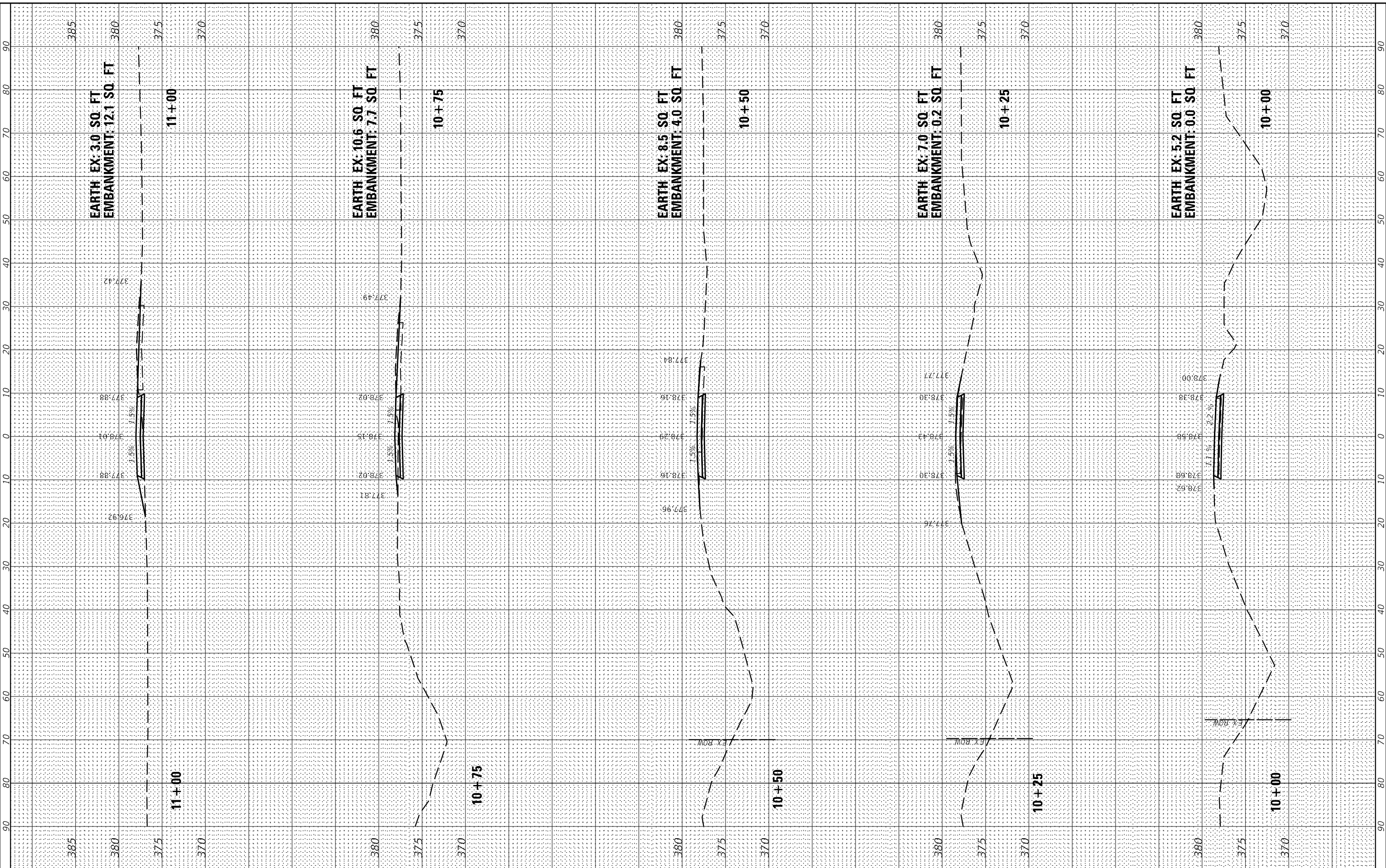
SCALE: SHEET XS-51 OF 51 SHEETS STA. 4926+50.00 TO STA. 4927+50.00

F.A.I. RTE.	SECTION	COUNTY	TOTAL SHEETS	SHEET NO.
64	(97-2) B-5	WHITE	578	576
CONTRACT NO. 78057				
ILLINOIS FED. AID PROJECT FAI 64/WABASH RIVER				

FINAL SURVEY	SURVEYED	BY	DATE
NOTE BOOK	PLOTTED		
NO.	TEMPLATE		
	AREAS CHECKED		

ORIGINAL SURVEY	SURVEYED	BY	DATE
NOTE BOOK	PLOTTED		
NO.	TEMPLATE		
	AREAS CHECKED		

MODEL: \$MODELNAME\$
 FILE NAME: L:\660\CAD\USNEE5\SSC\0978057-2\DWG\978057-2.dwg



11+00



USER NAME = USRA706046
 PLOT SCALE = 1:20
 PLOT DATE = 8/10/2023

DESIGNED - JS
 DRAWN - RTA
 CHECKED - JCM
 DATE - 06/30/2023

REVISED -
 REVISED -
 REVISED -
 REVISED -

STATE OF ILLINOIS
 DEPARTMENT OF TRANSPORTATION

SCALE: SHEETMXS-1 OF 2 SHEETS STA. 10+00 TO STA. 11+00

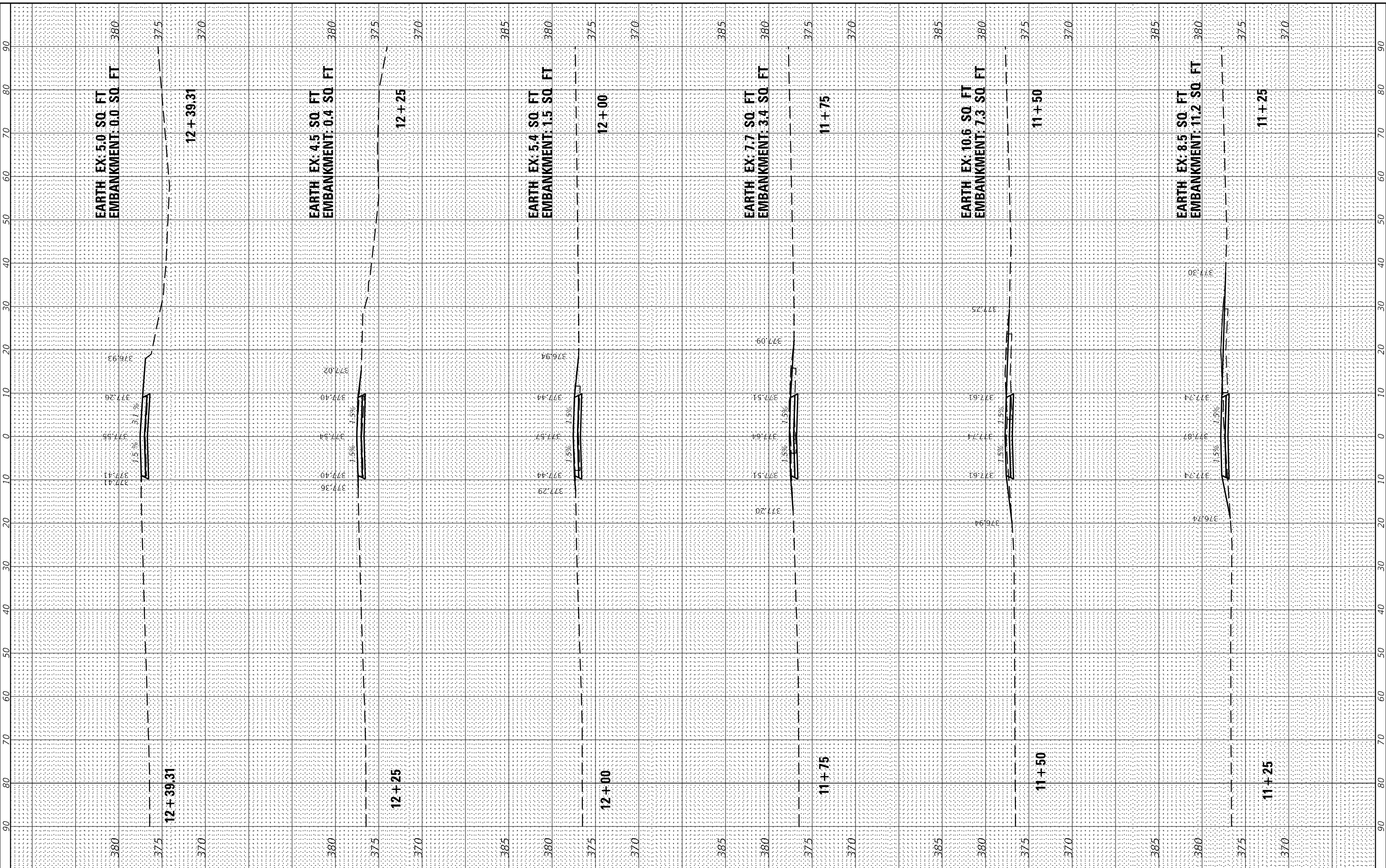
MATZ ROAD
 CROSS SECTIONS

F.A. RTE.	SECTION	COUNTY	TOTAL SHEETS	SHEET NO.
64	(97-2) B-5	WHITE	578	577
CONTRACT NO. 78057				
ILLINOIS FED. AID PROJECT FAI 64/WABASH RIVER				

FINAL SURVEY	SURVEYED	BY	DATE
NOTE BOOK	PLOTTED		
NO.	TEMPLATE		
	AREAS		
	CHECKED		

ORIGINAL SURVEY	SURVEYED	BY	DATE
NOTE BOOK	PLOTTED		
NO.	TEMPLATE		
	AREAS		
	CHECKED		

MODEL: \$MODELNAME\$
 FILE NAME: L:\6601\CAD\USNEE\ASCC\0978057-2\0978057-2.dwg



USER NAME =	USRA706046
DESIGNED -	JS
DRAWN -	RTA
CHECKED -	JCM
DATE -	06/30/2023
PLOT SCALE =	1:20
PLOT DATE =	8/10/2023

REVISED -	
REVISED -	
REVISED -	
REVISED -	

**STATE OF ILLINOIS
 DEPARTMENT OF TRANSPORTATION**

**MATZ ROAD
 CROSS SECTIONS**

SCALE: SHEETMXS-2 OF 2 SHEETS STA. 11+25 TO STA. 12+39

F.A. RTE.	SECTION	COUNTY	TOTAL SHEETS	SHEET NO.
64	(97-2) B-5	WHITE	578	578
CONTRACT NO. 78057				
ILLINOIS FED. AID PROJECT FAI 64/WABASH RIVER				