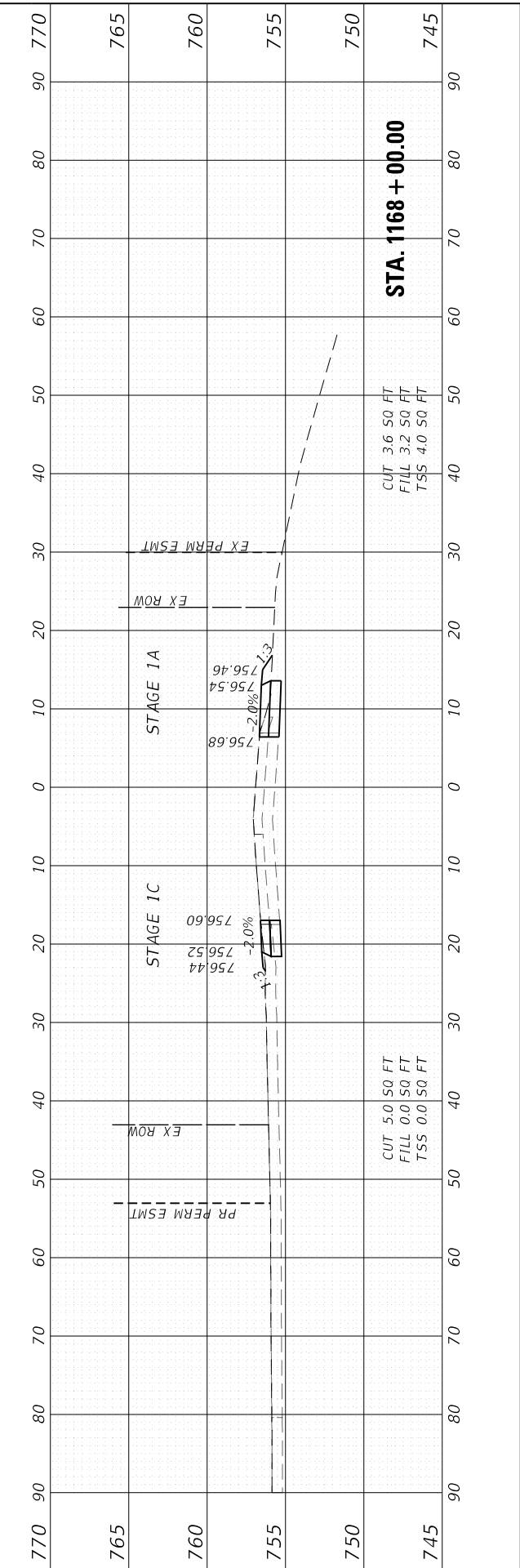
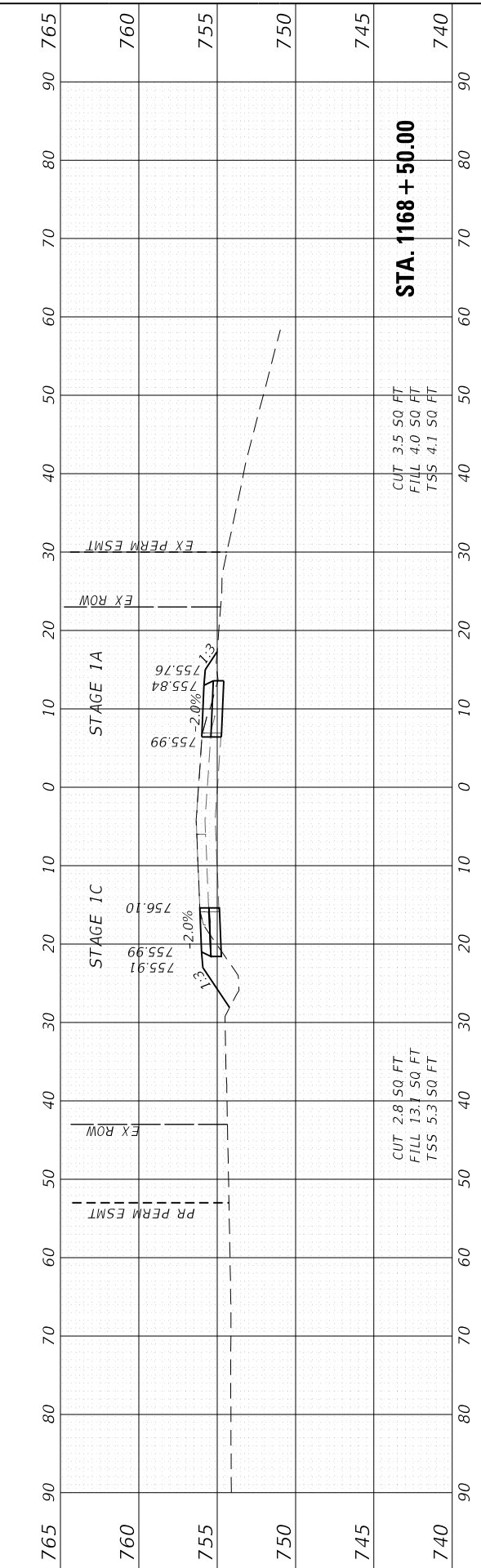
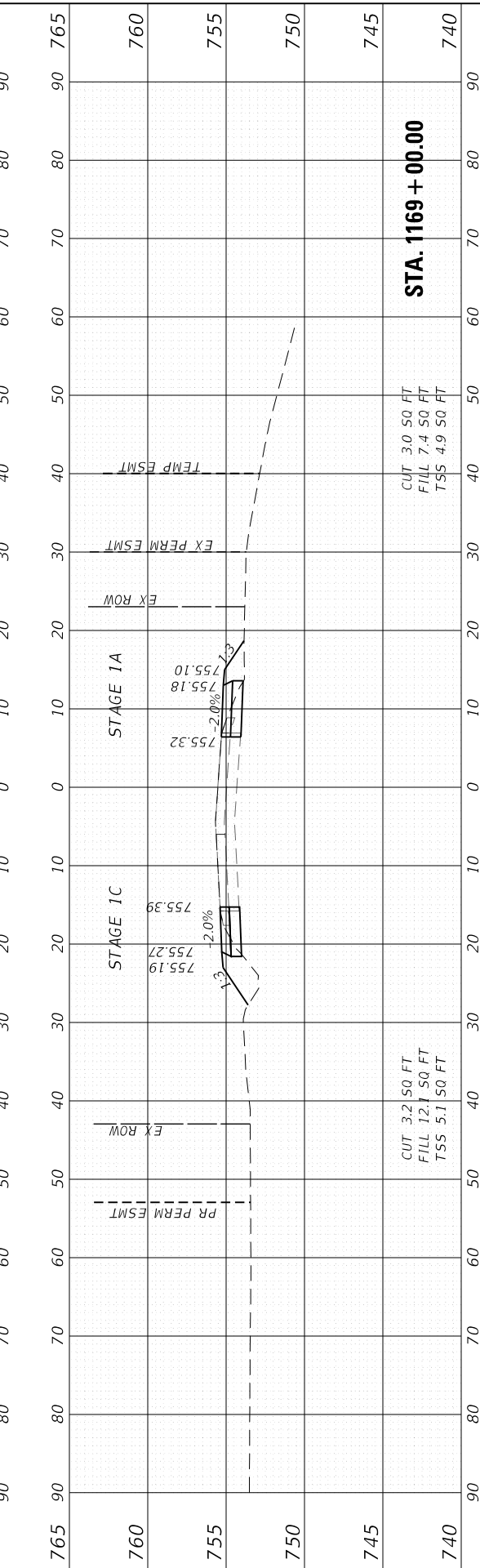
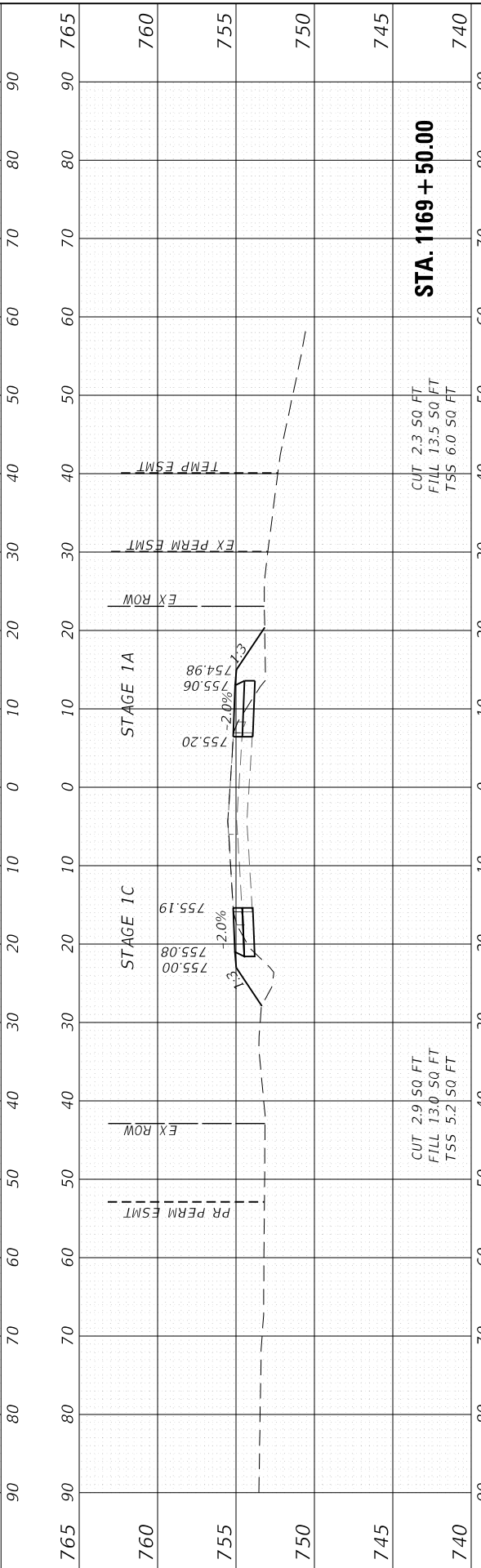
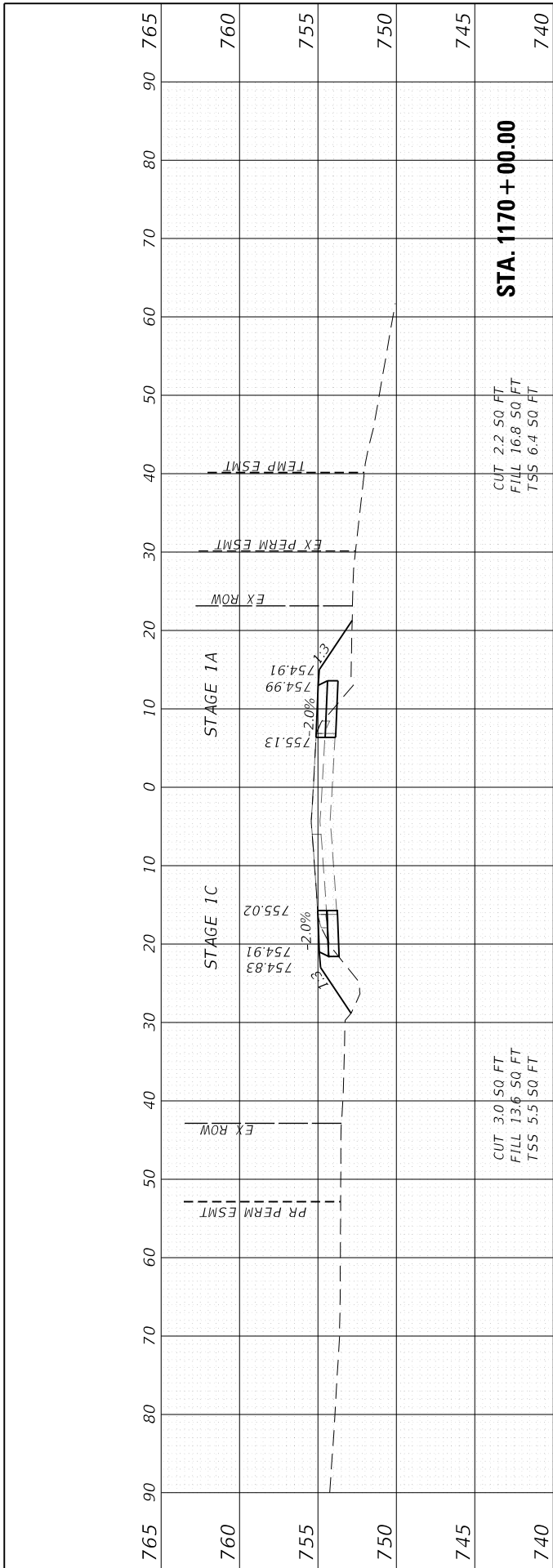


FINAL SURVEY NO.	SURVEYED PLOTTED	BY	DATE
	NOTE BOOK		
	AREAS CHECKED		

ORIGINAL SURVEY NO.	SURVEYED PLOTTED	BY	DATE
	NOTE BOOK		
	AREAS CHECKED		



FILE NAME: 200024-sht-xsect\_tempvmt.dgn

USER NAME = sbportorff	DESIGNED -	REVISOR -
	DRAWN - NDP	REVISOR -
PLOT SCALE = 20.0000' / in.	CHECKED -	REVISOR -
PLOT DATE = 12/20/2023	DATE - 11/20/2023	REVISOR -

**STATE OF ILLINOIS  
DEPARTMENT OF TRANSPORTATION**

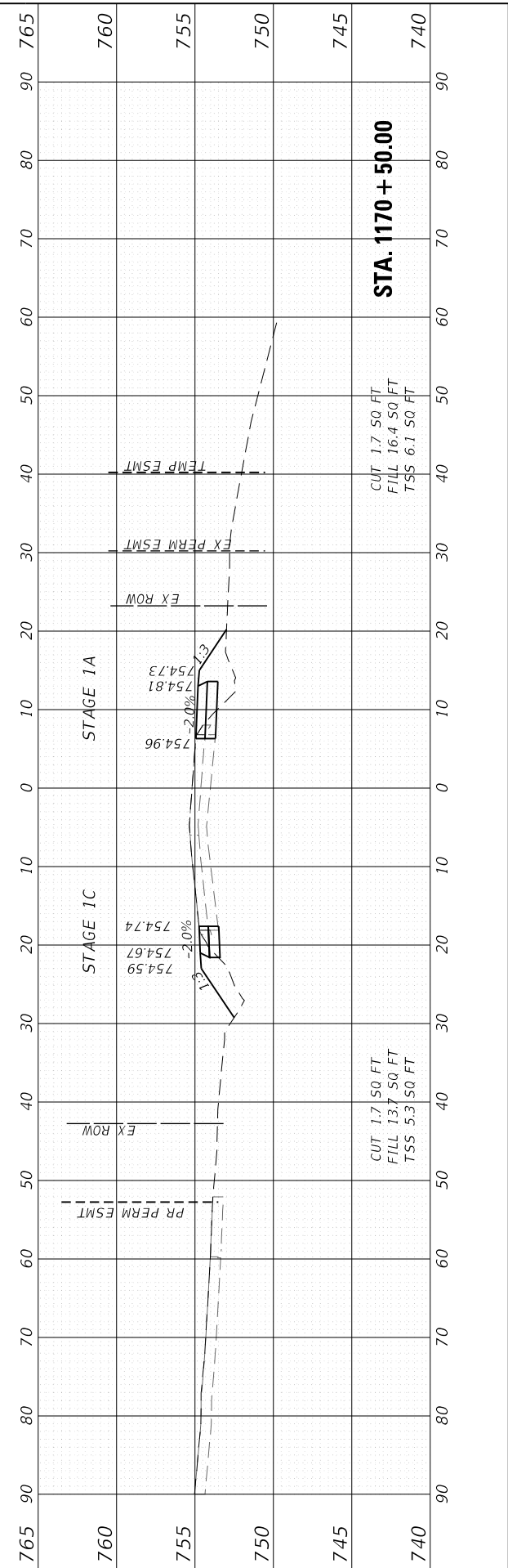
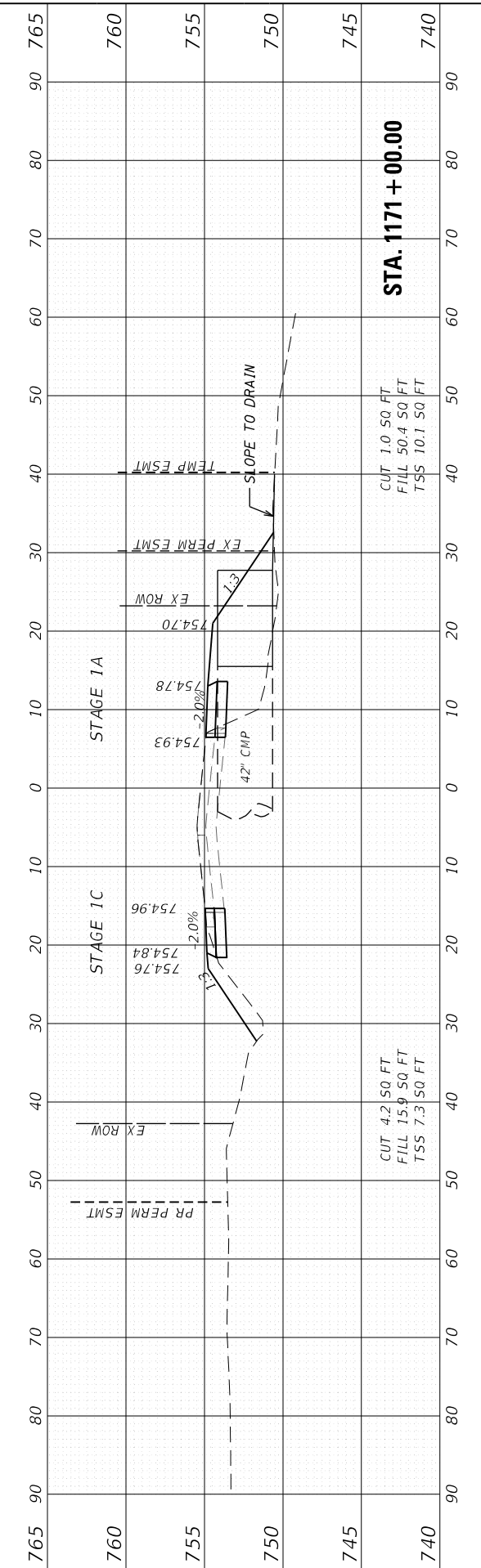
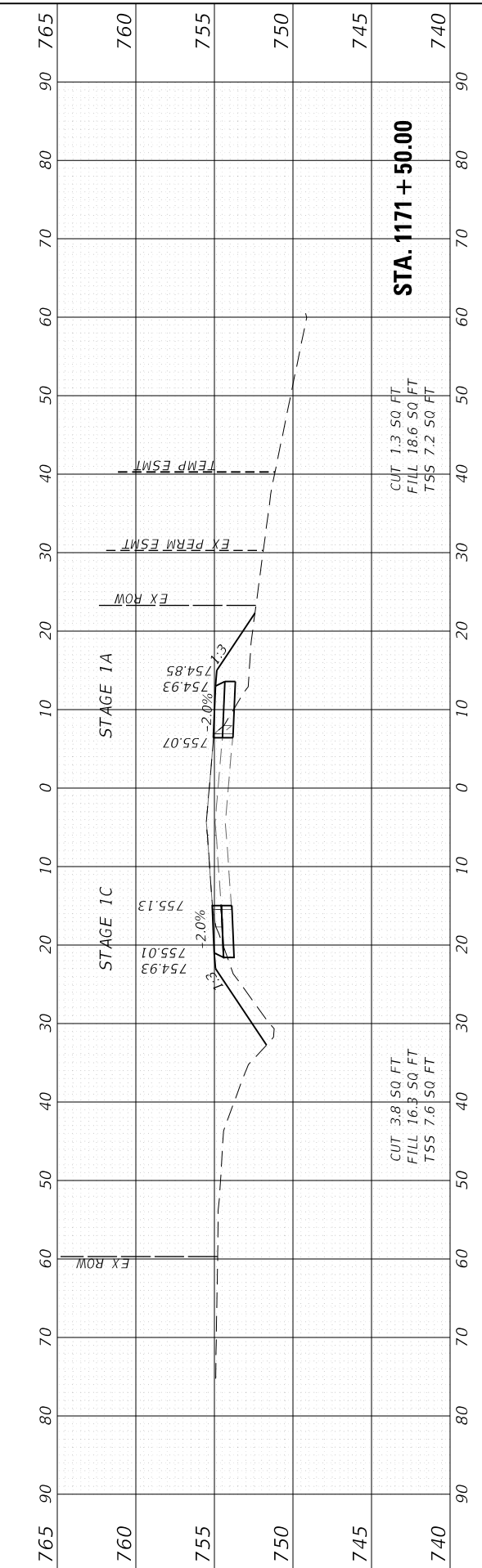
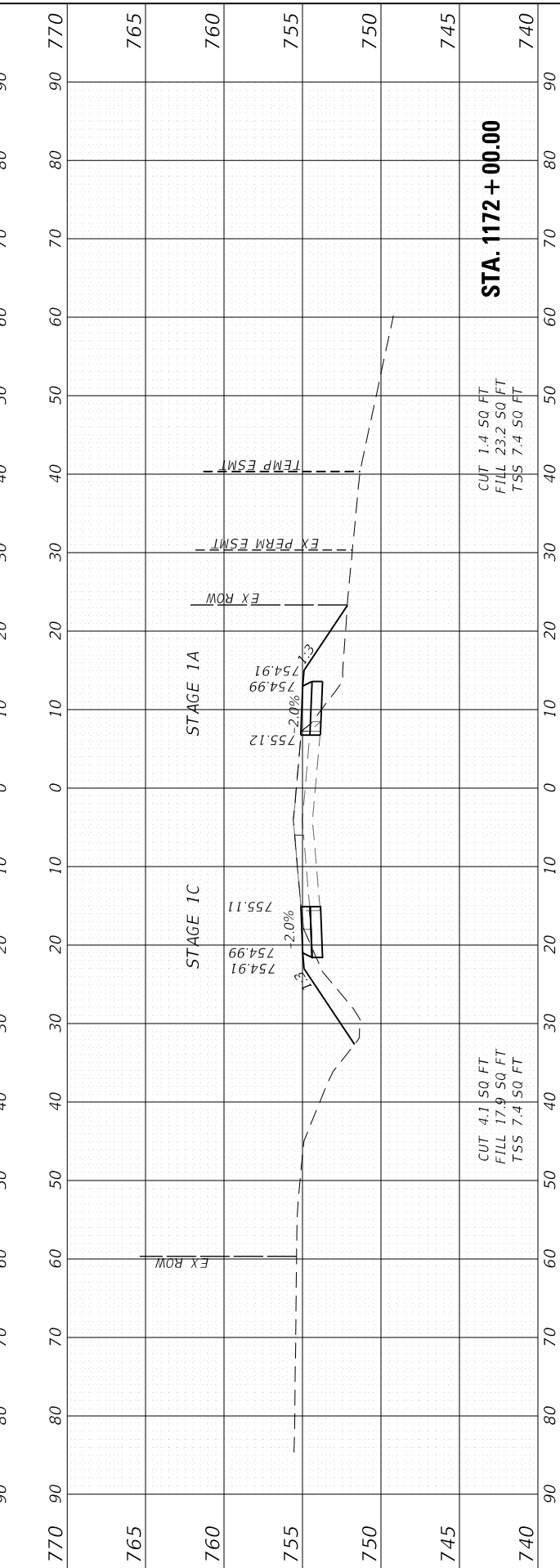
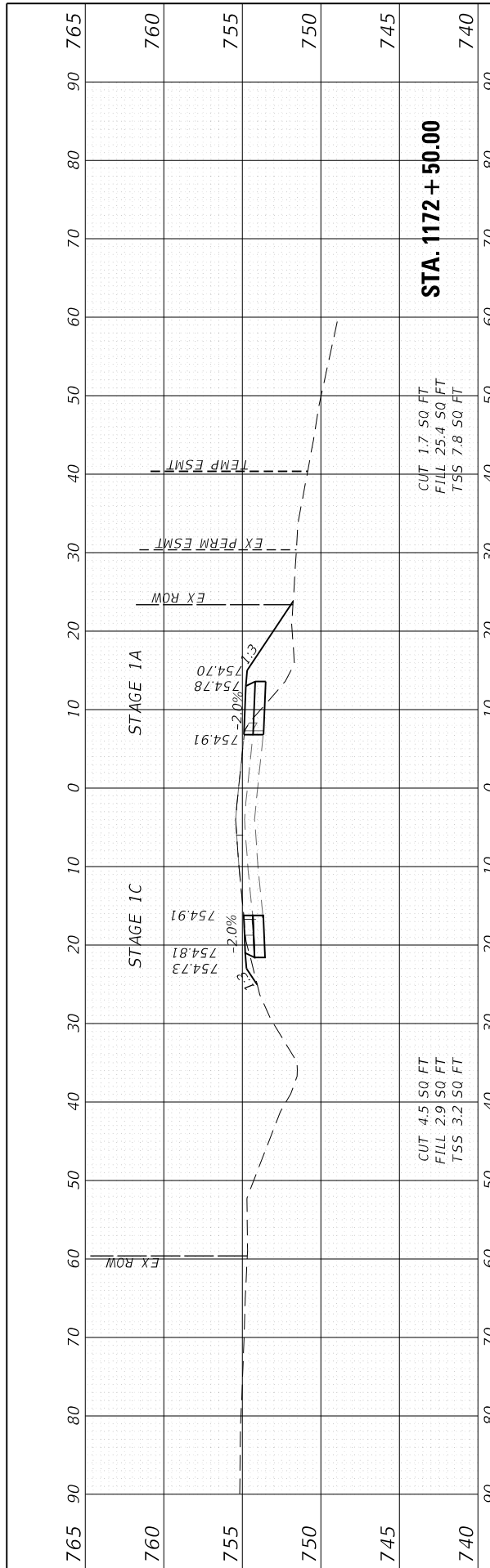
**TEMPORARY PAVEMENT CROSS SECTIONS - STAGE 1A /1C  
KAUTZ ROAD WIDENING & RECONSTRUCTION**

SCALE: H:10 V:5 SHEET 9 OF 13 SHEETS STA. 1168+00.00 TO STA. 1170+00.00

F.A.U. RTE. 2286	SECTION 19-00117-00-PV	COUNTY KANE	TOTAL SHEETS 237	SHEET NO. 201
CONTRACT NO. 61H42			ILLINOIS FED. AID PROJECT	

ORIGINAL SURVEY	SURVEYED	BY	DATE
NOTE BOOK	PLOTTED		
NO.	TEMPLATE		
	AREAS		
	CHECKED		

FINAL SURVEY	SURVEYED	BY	DATE
NOTE BOOK	PLOTTED		
NO.	TEMPLATE		
	AREAS		
	CHECKED		



FILE NAME: 200024-sht-xsect\_tempvmt.dgn

USER NAME = sbportorff	DESIGNED -	REVISED -
PLOT SCALE = 20.0000' / in.	DRAWN - NDP	REVISED -
PLOT DATE = 12/20/2023	CHECKED -	REVISED -
	DATE - 11/20/2023	REVISED -

**STATE OF ILLINOIS  
 DEPARTMENT OF TRANSPORTATION**

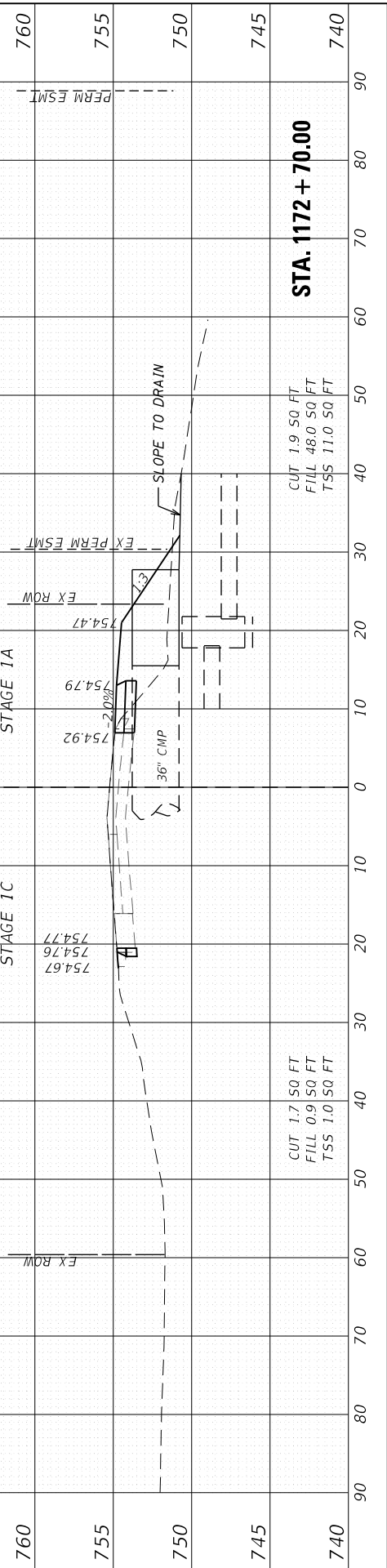
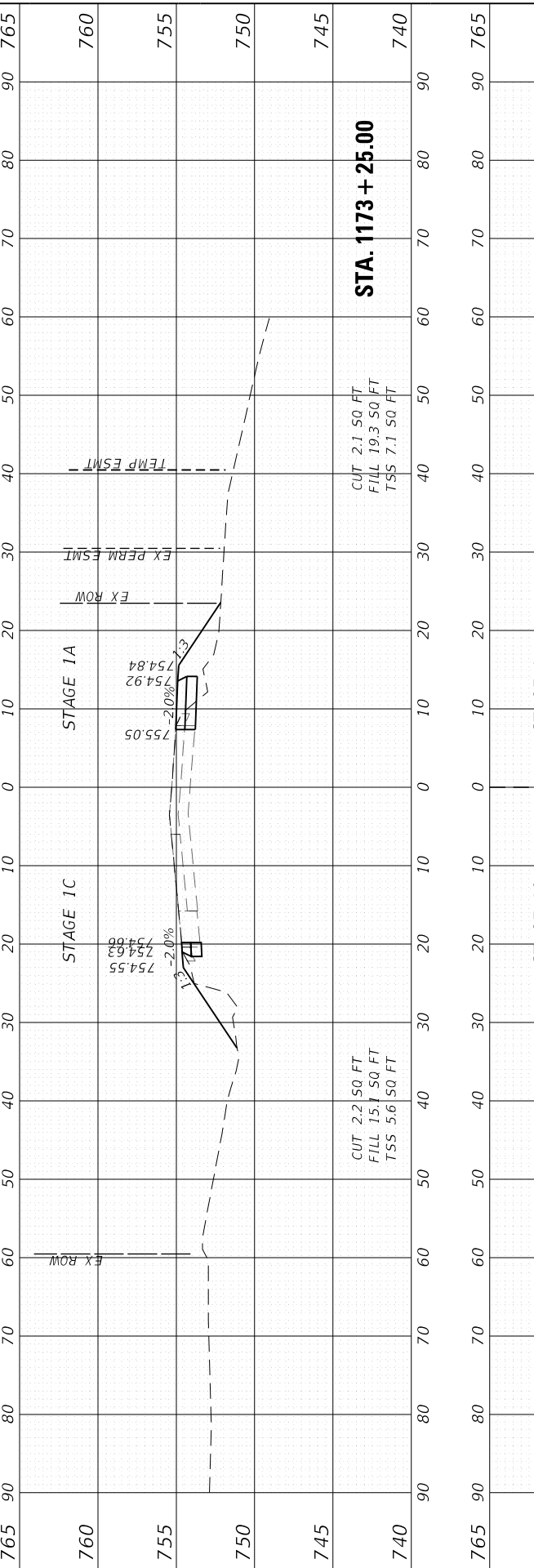
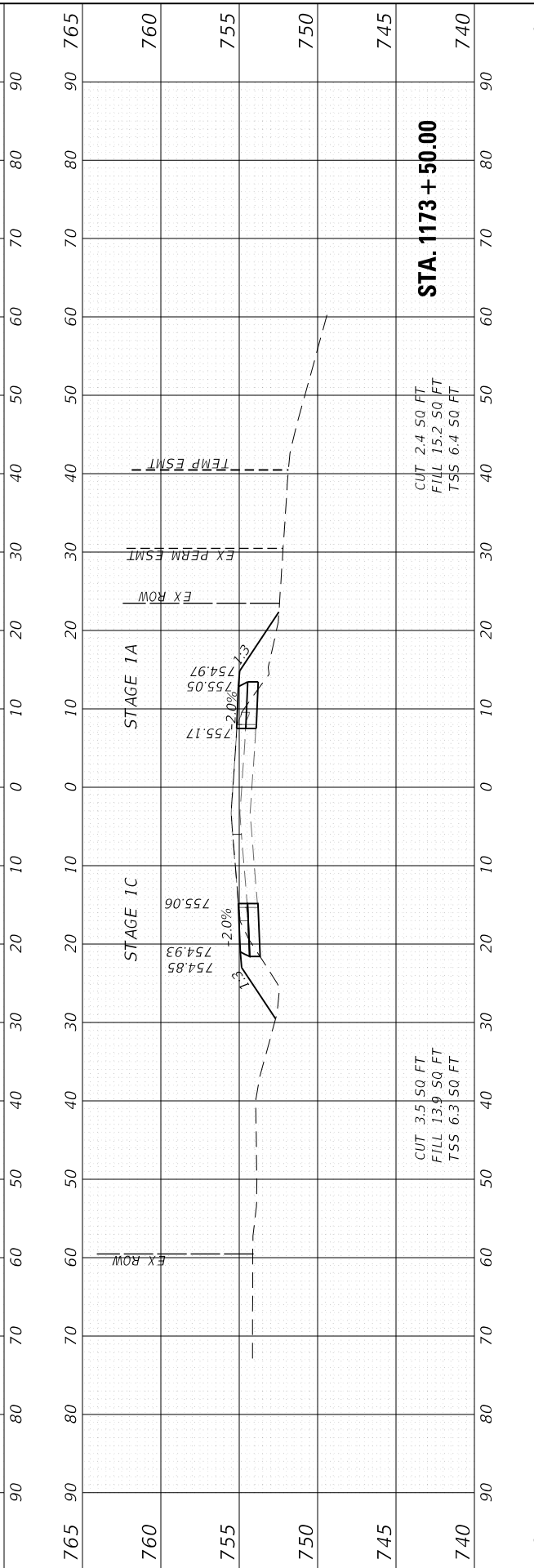
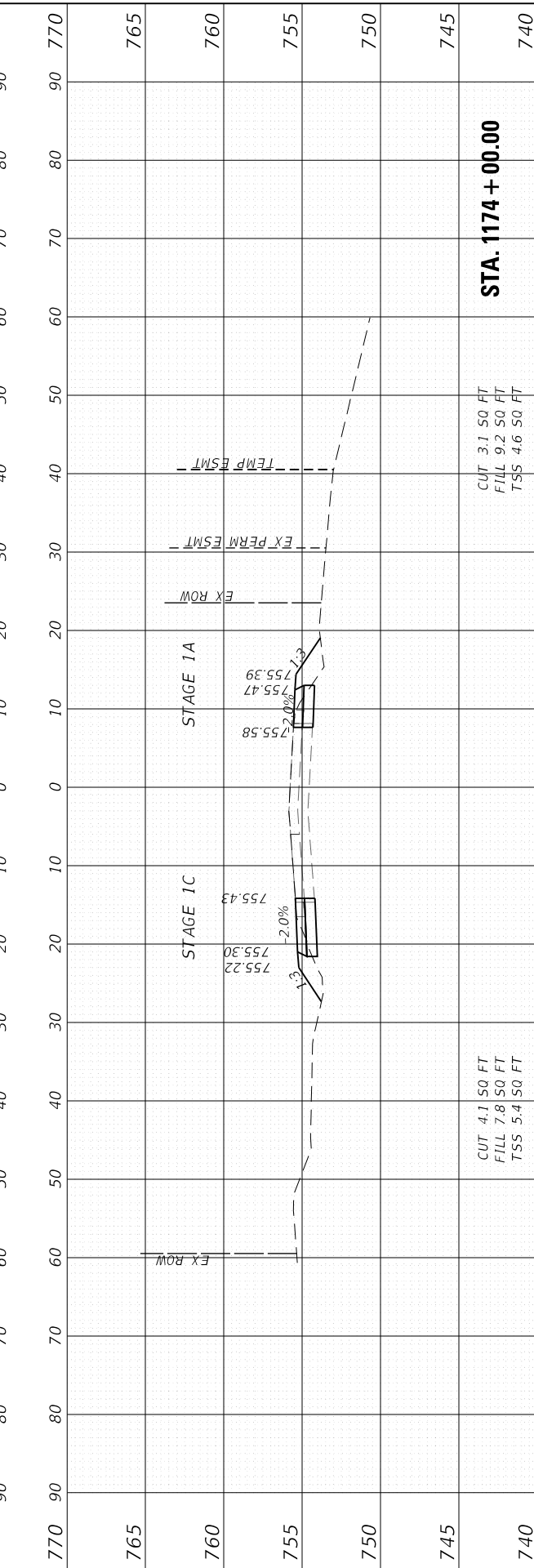
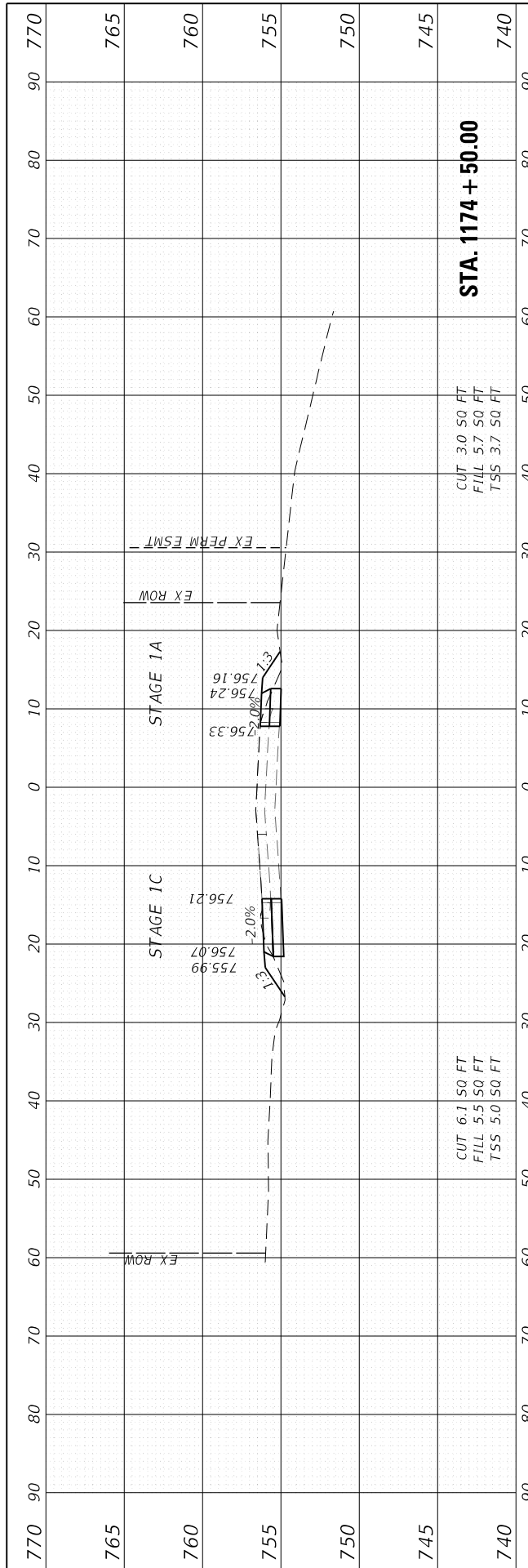
**TEMPORARY PAVEMENT CROSS SECTIONS - STAGE 1A /1C**  
**KAUTZ ROAD WIDENING & RECONSTRUCTION**

SCALE: H:10 V:5    SHEET 10 OF 13 SHEETS    STA. 1170+50.00 TO STA. 1172+50.00

F.A.U. RTE.	SECTION	COUNTY	TOTAL SHEETS	SHEET NO.
2286	19-00117-00-PV	KANE	237	202
CONTRACT NO. 61H42			ILLINOIS FED. AID PROJECT	

FINAL SURVEY NO.	SURVEYED PLOTTED AREAS CHECKED	BY	DATE
NOTE BOOK NO.	TEMPLATE AREAS CHECKED		

ORIGINAL SURVEY NO.	SURVEYED PLOTTED AREAS CHECKED	BY	DATE
NOTE BOOK NO.	TEMPLATE AREAS CHECKED		



FILE NAME: 200024-sht-xsect\_tempvmt.dgn

USER NAME = sbpottorff	DESIGNED -	REVISD -
PLOT SCALE = 20.0000' / in.	DRAWN - NDP	REVISD -
PLOT DATE = 12/20/2023	CHECKED -	REVISD -
	DATE = 11/20/2023	REVISD -

**STATE OF ILLINOIS  
DEPARTMENT OF TRANSPORTATION**

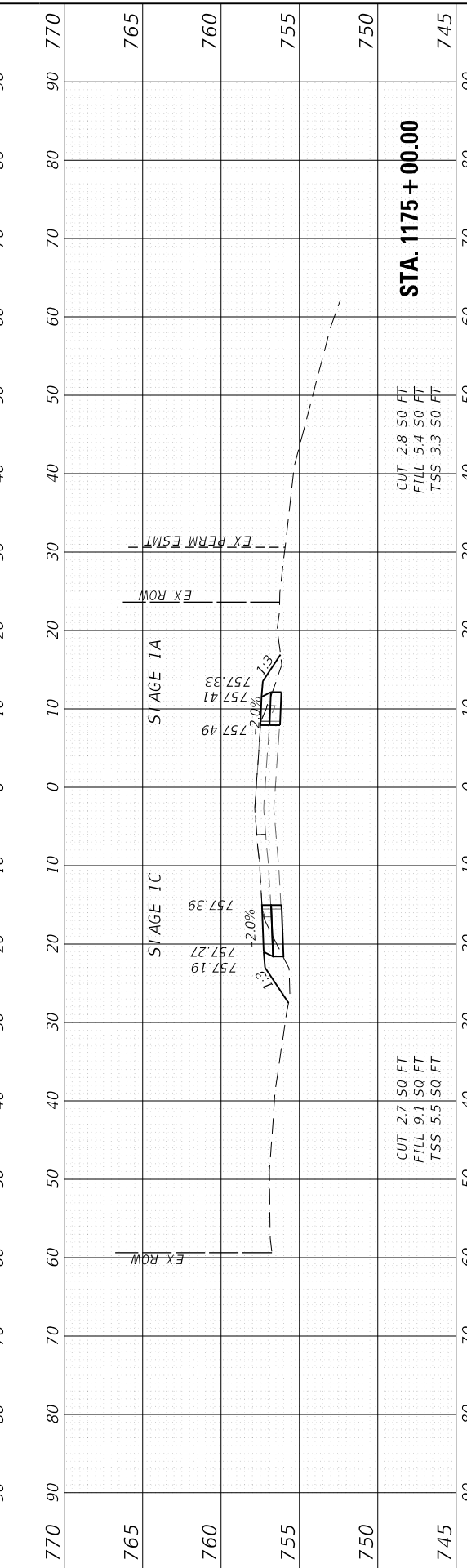
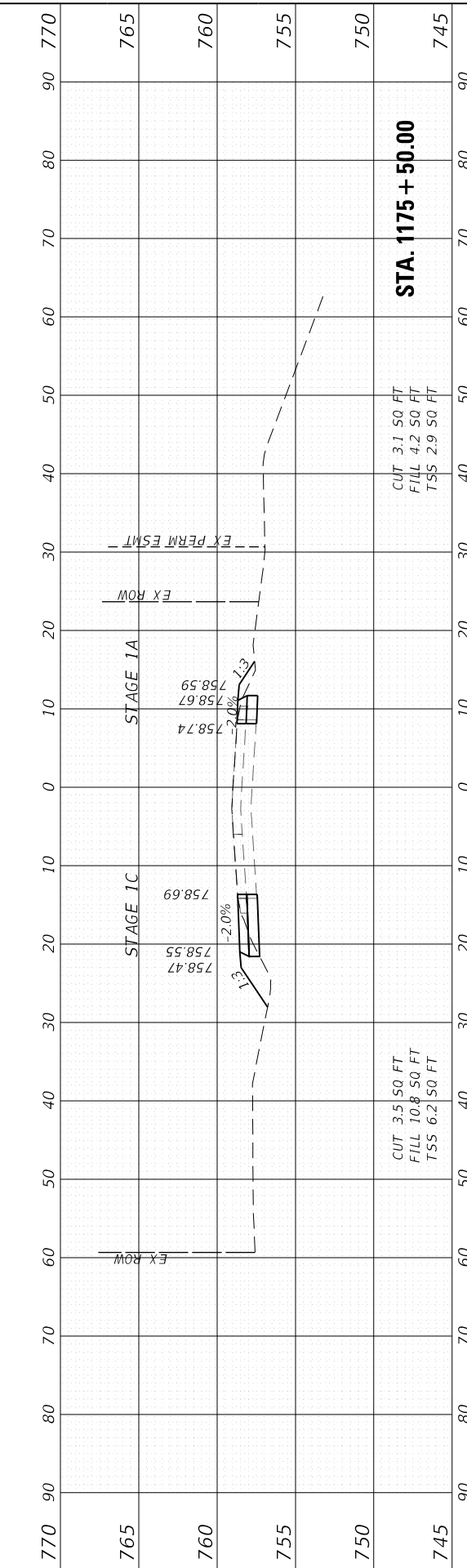
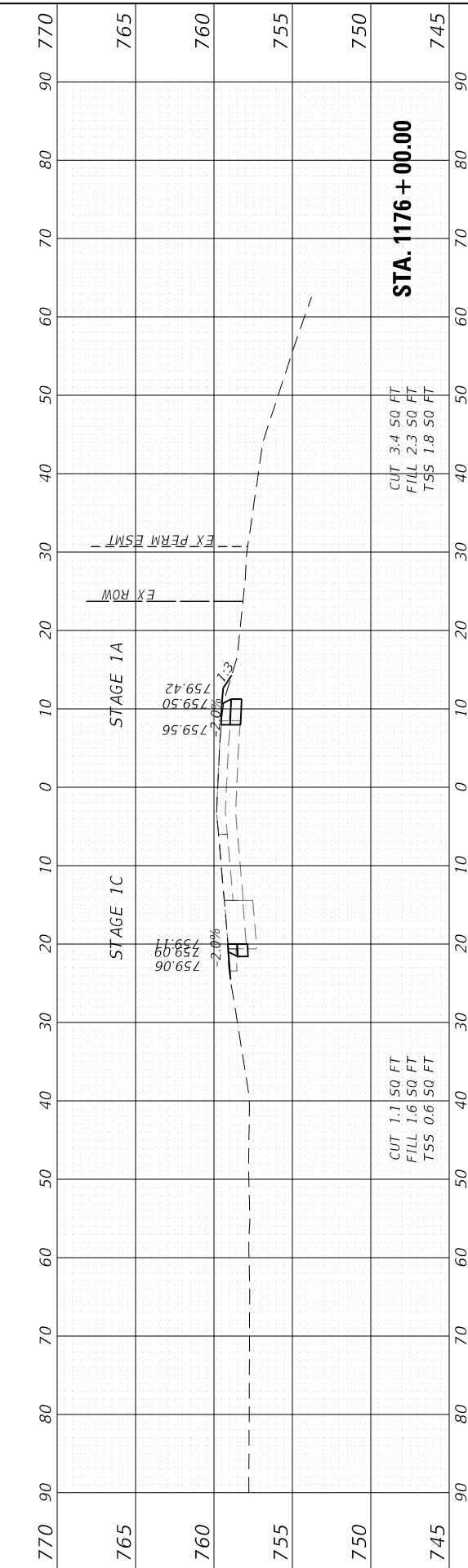
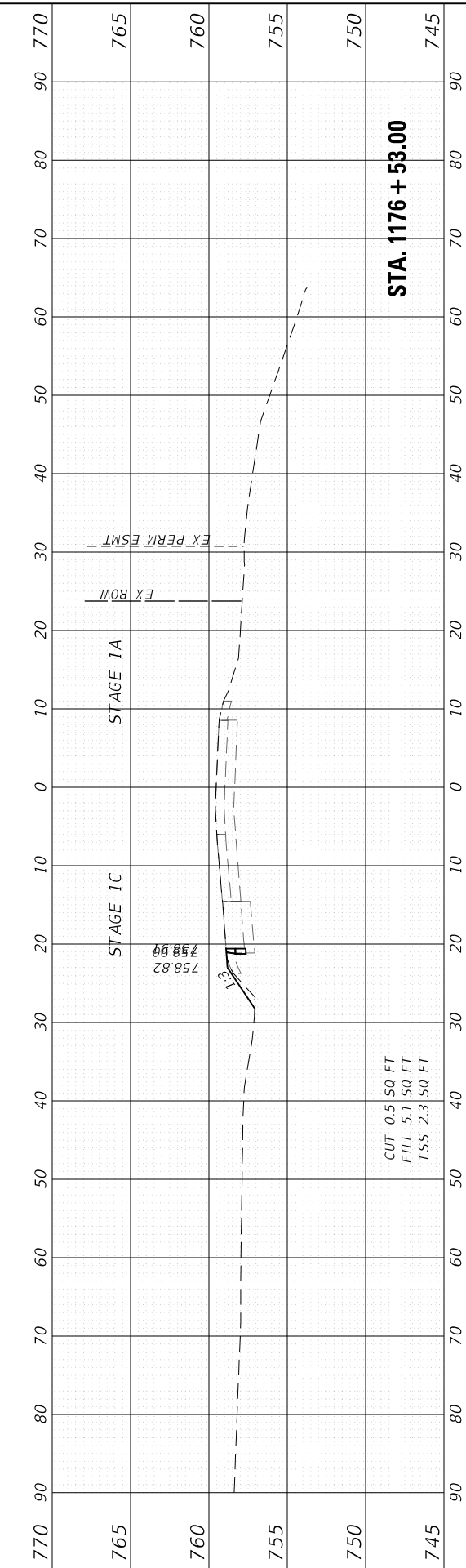
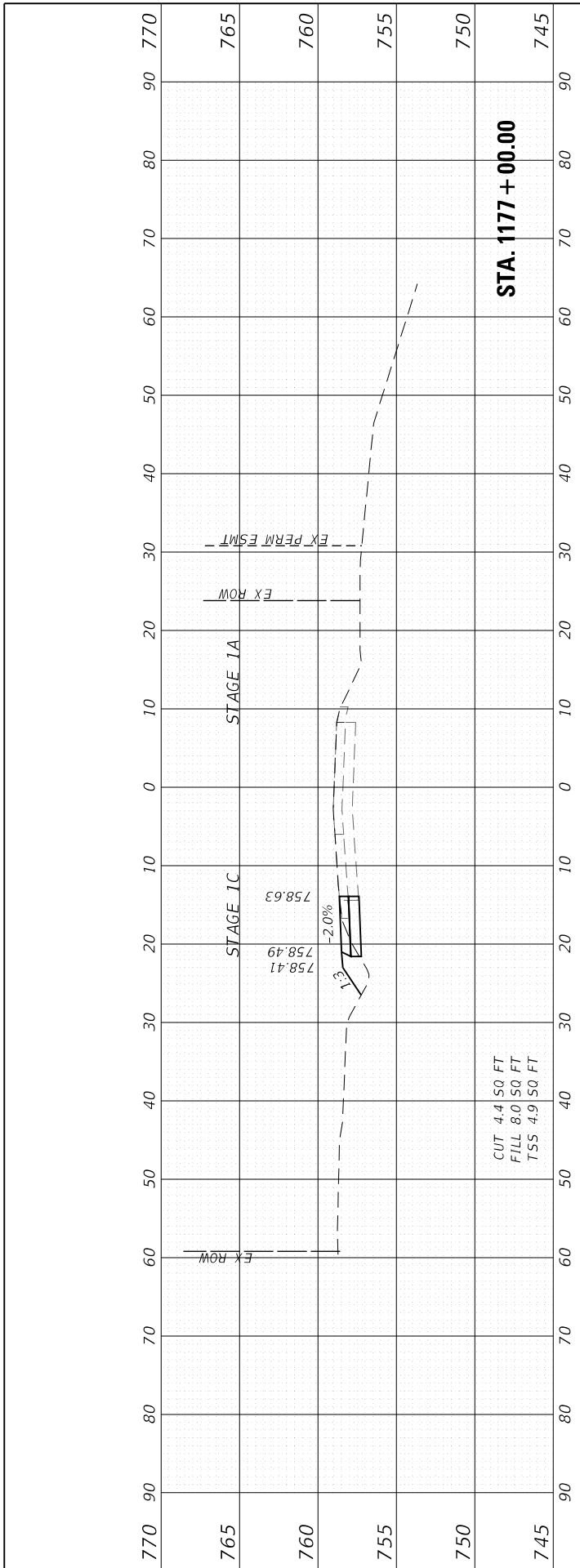
**TEMPORARY PAVEMENT CROSS SECTIONS - STAGE 1A /1C  
KAUTZ ROAD WIDENING & RECONSTRUCTION**

SCALE: H:10 V:5    SHEET 11 OF 13 SHEETS    STA. 1172+70.00 TO STA. 1174+50.00

F.A.U. RTE. 2286	SECTION 19-00117-00-PV	COUNTY KANE	TOTAL SHEETS 237	SHEET NO. 203
ILLINOIS FED. AID PROJECT			CONTRACT NO. 61H42	

FINAL SURVEY NO.	SURVEYED PLOTTED TEMPLATE AREAS CHECKED	BY	DATE

ORIGINAL SURVEY NO.	SURVEYED PLOTTED TEMPLATE AREAS CHECKED	BY	DATE



FILE NAME: 200024-sht-xsect\_tempvmt.dgn

USER NAME = sbpottorff	DESIGNED -
PLOT SCALE = 20.0000' / in.	DRAWN - NDP
PLOT DATE = 12/20/2023	CHECKED -
	DATE - 11/20/2023

REVISOR -	REVISION -
REVISOR -	REVISION -
REVISOR -	REVISION -
REVISOR -	REVISION -

**STATE OF ILLINOIS  
DEPARTMENT OF TRANSPORTATION**

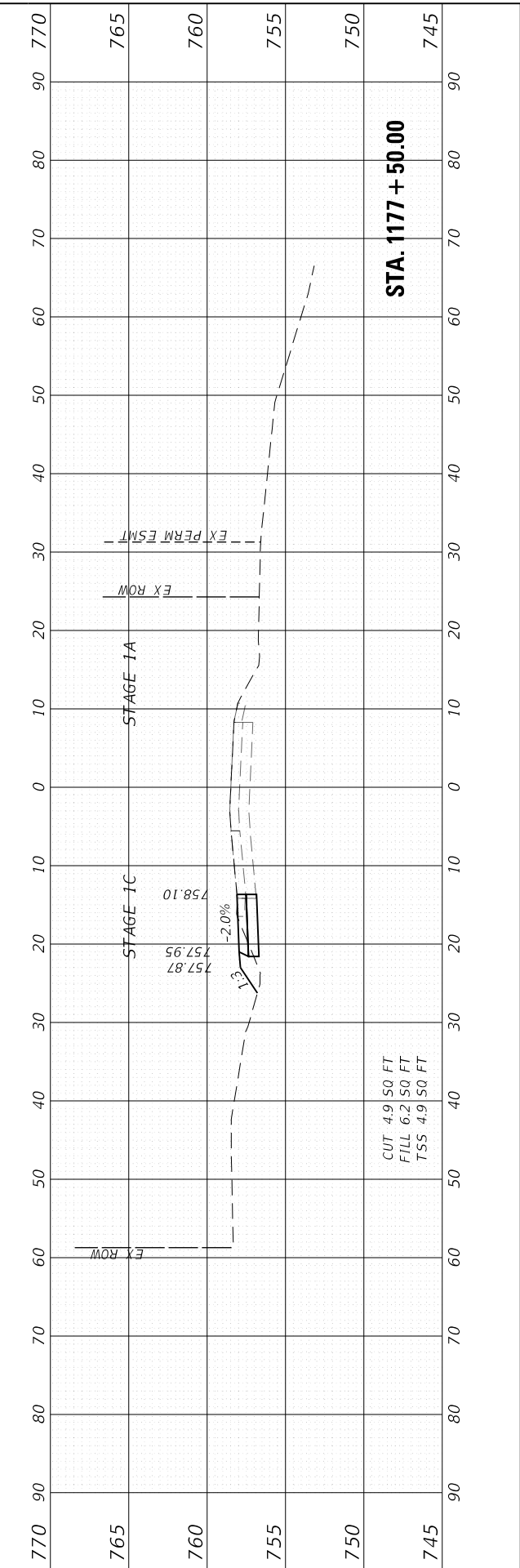
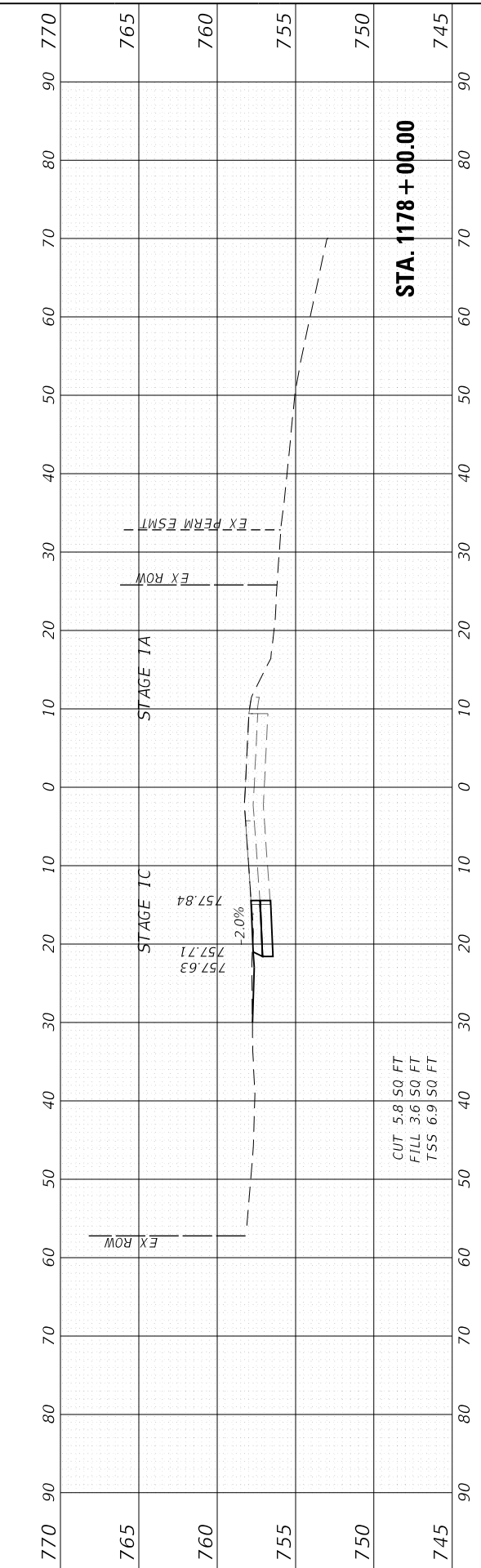
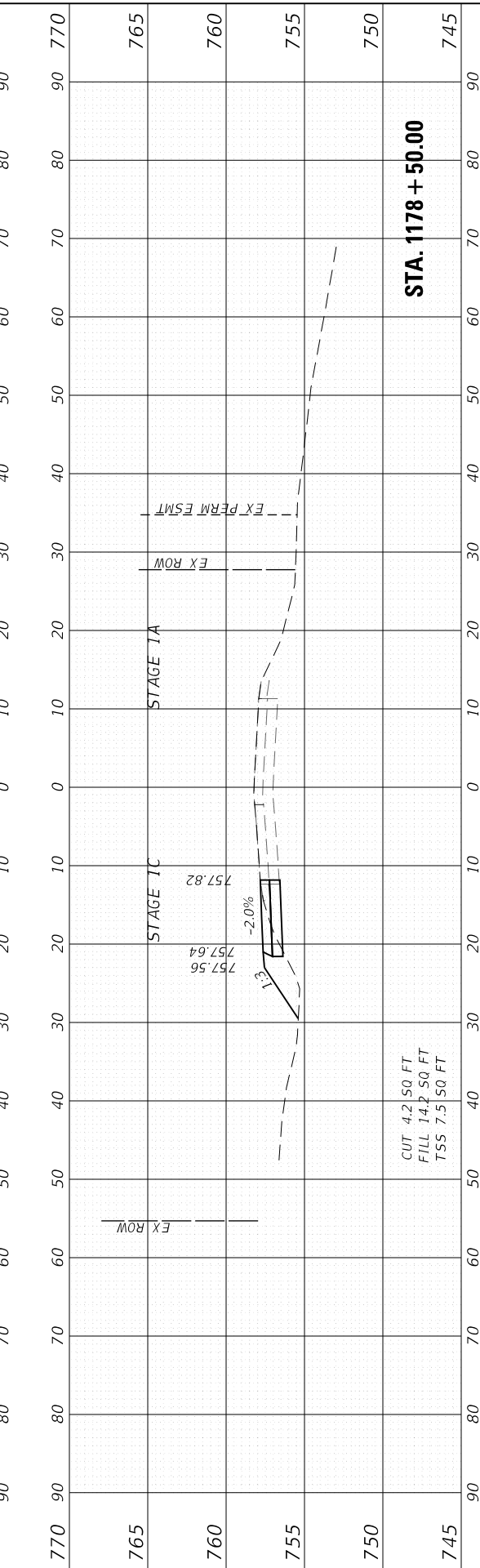
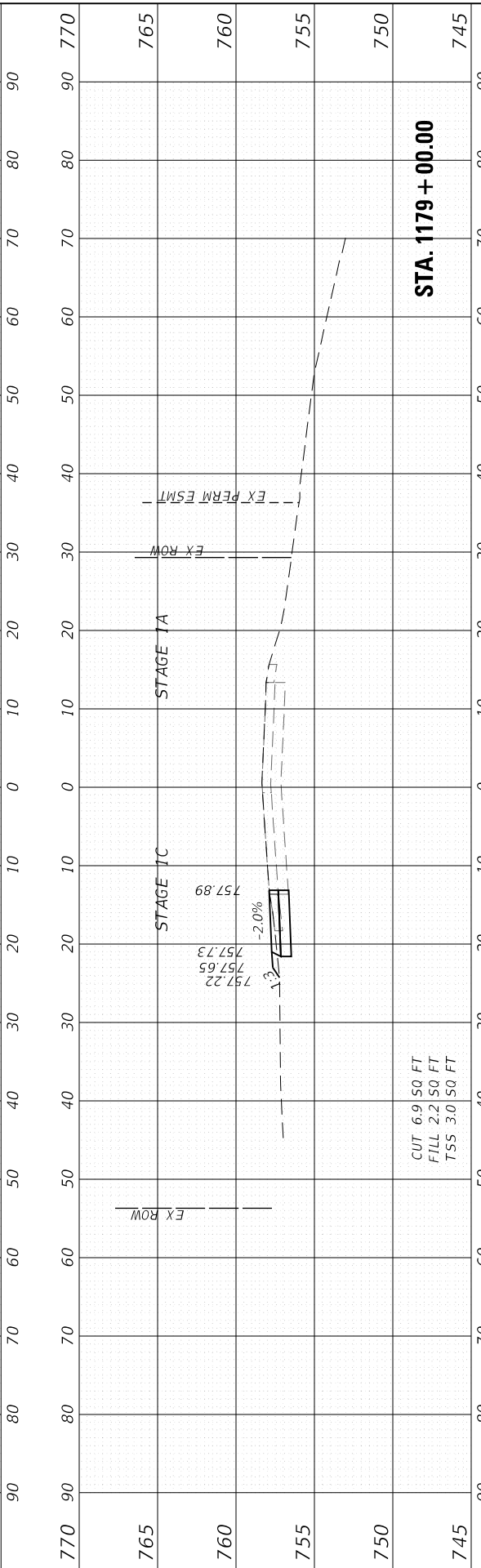
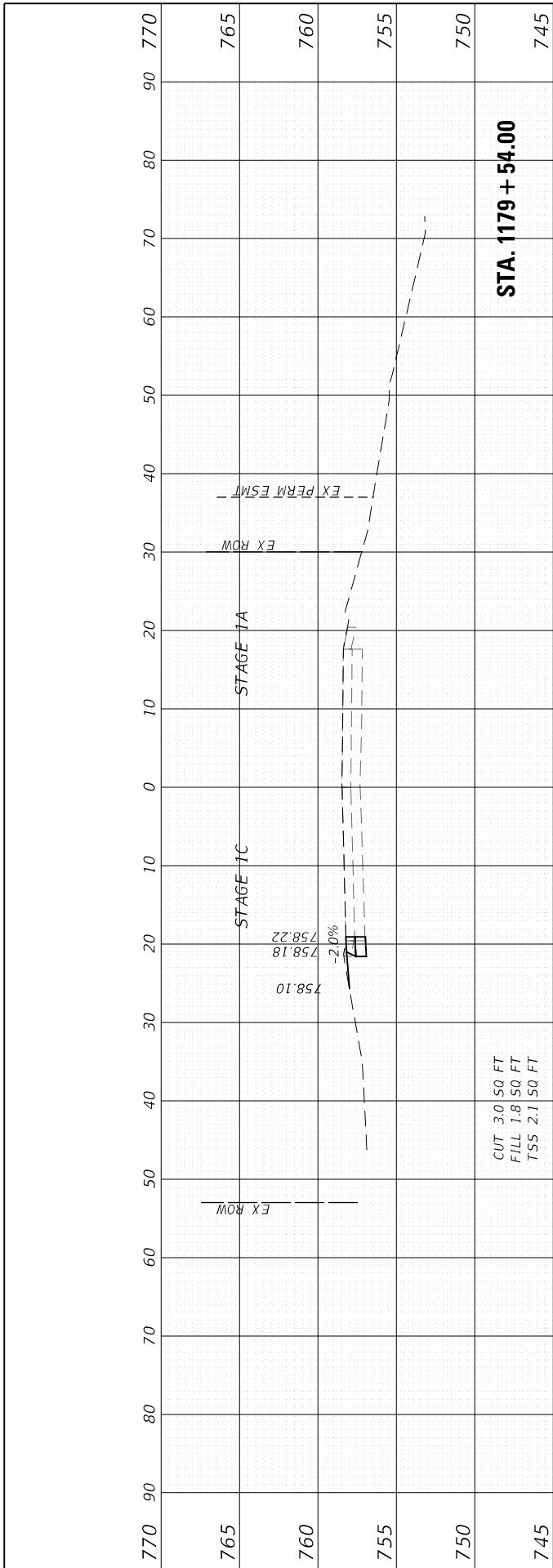
**TEMPORARY PAVEMENT CROSS SECTIONS - STAGE 1A /1C**  
**KAUTZ ROAD WIDENING & RECONSTRUCTION**

SCALE: H:10 V:5    SHEET 12 OF 13 SHEETS    STA. 1175+00.00 TO STA. 1177+00.00

F.A.U. RTE. 2286	SECTION 19-00117-00-PV	COUNTY KANE	TOTAL SHEETS 237	SHEET NO. 204
CONTRACT NO. 61H42			ILLINOIS FED. AID PROJECT	

FINAL SURVEY NO.	SURVEYED PLOTTED	BY	DATE
	NOTE BOOK		
	TEMPLATE		
	AREAS CHECKED		

ORIGINAL SURVEY NO.	SURVEYED PLOTTED	BY	DATE
	NOTE BOOK		
	TEMPLATE		
	AREAS CHECKED		



FILE NAME: 200024-sht-xsect\_tempvmt.dgn

USER NAME = sbportorff	DESIGNED -
	DRAWN - NDP
PLOT SCALE = 20.0000' / in.	CHECKED -
PLOT DATE = 12/20/2023	DATE - 11/20/2023

REVISED -
REVISED -
REVISED -
REVISED -

**STATE OF ILLINOIS  
DEPARTMENT OF TRANSPORTATION**

**TEMPORARY PAVEMENT CROSS SECTIONS - STAGE 1A /1C**  
**KAUTZ ROAD WIDENING & RECONSTRUCTION**

SCALE: H:10 V:5    SHEET 13 OF 13 SHEETS    STA. 1177+50.00 TO STA. 1179+54.00

F.A.U. RTE. 2286	SECTION 19-00117-00-PV	COUNTY KANE	TOTAL SHEETS 237	SHEET NO. 205
CONTRACT NO. 61H42			ILLINOIS FED. AID PROJECT	

ORIGINAL SURVEY	SURVEYED	BY	DATE
NOTE BOOK	PLOTTED		
NO.	TEMPLATE		
	AREAS		
	CHECKED		

FINAL SURVEY	SURVEYED	BY	DATE
NOTE BOOK	PLOTTED		
NO.	TEMPLATE		
	AREAS		
	CHECKED		

FILE NAME: 200024-sht-xsect\_ml.dgn

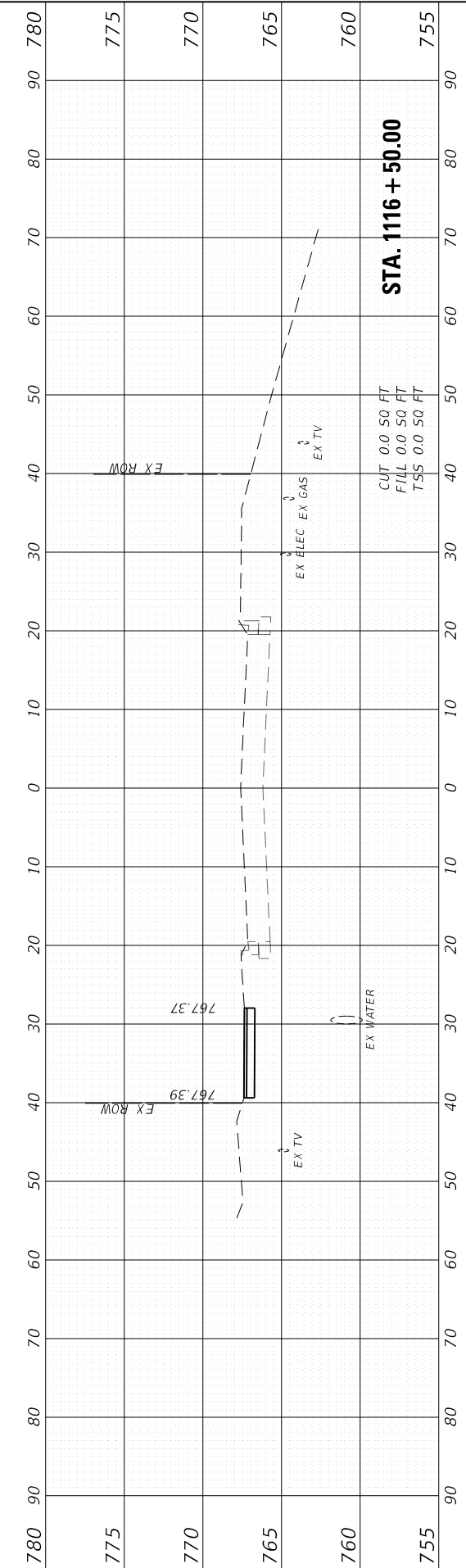
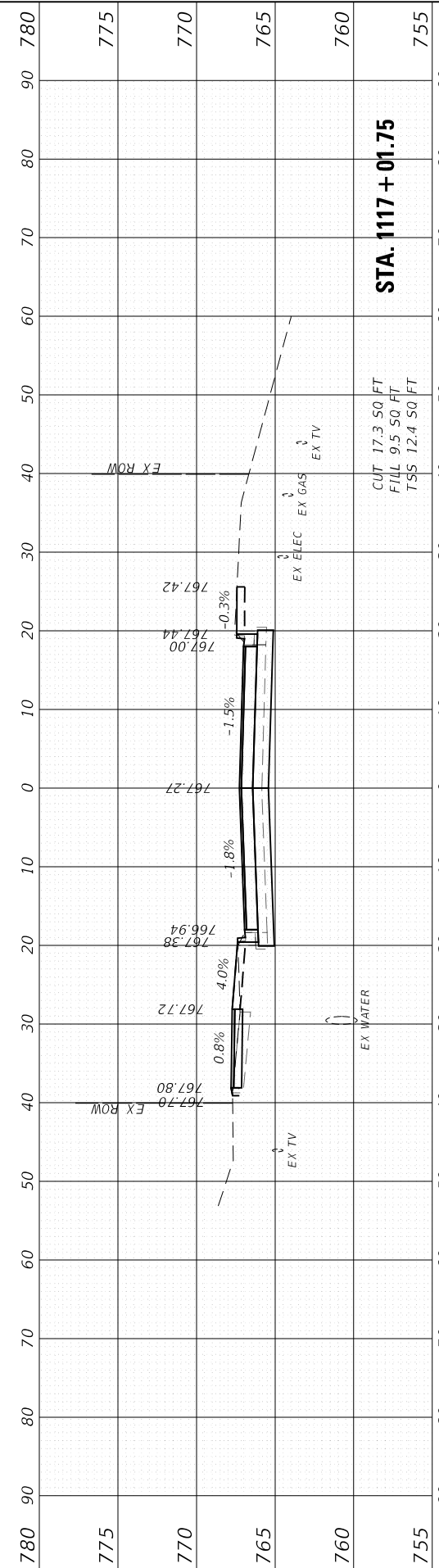
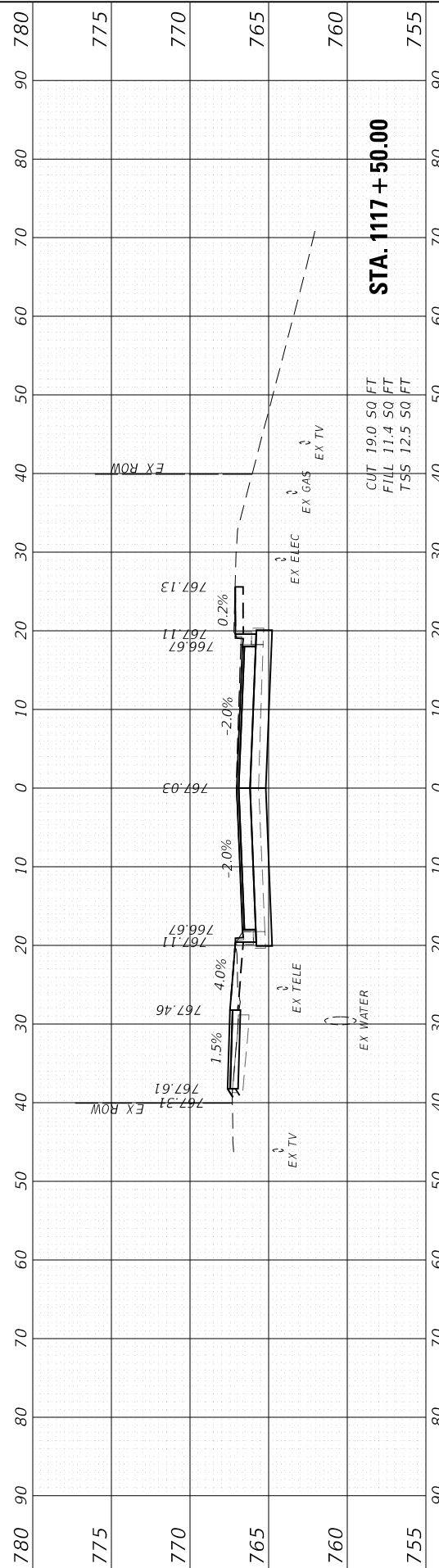
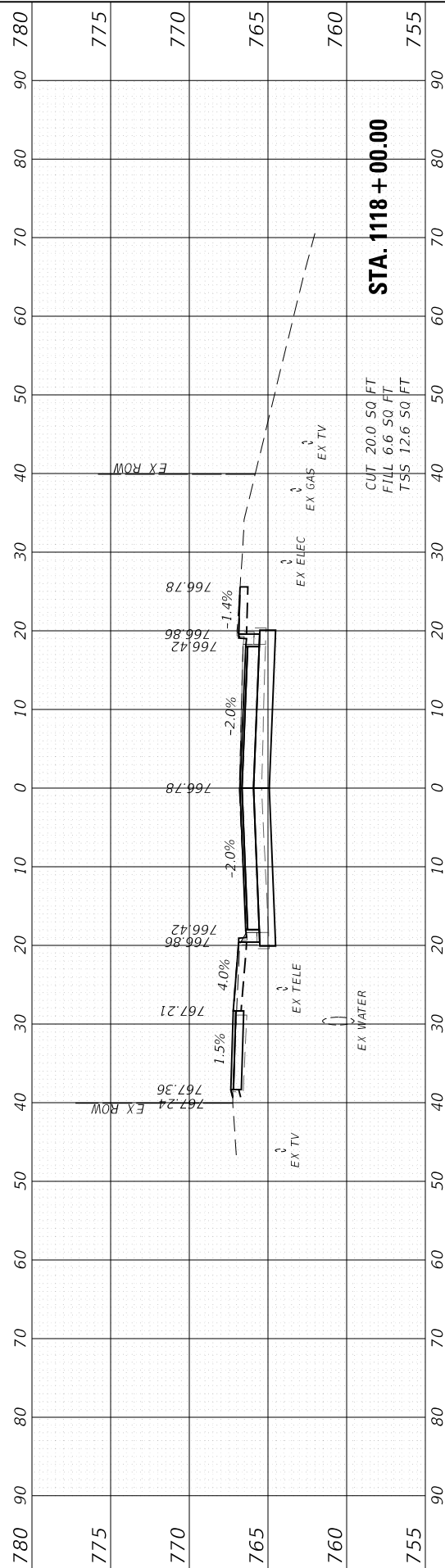
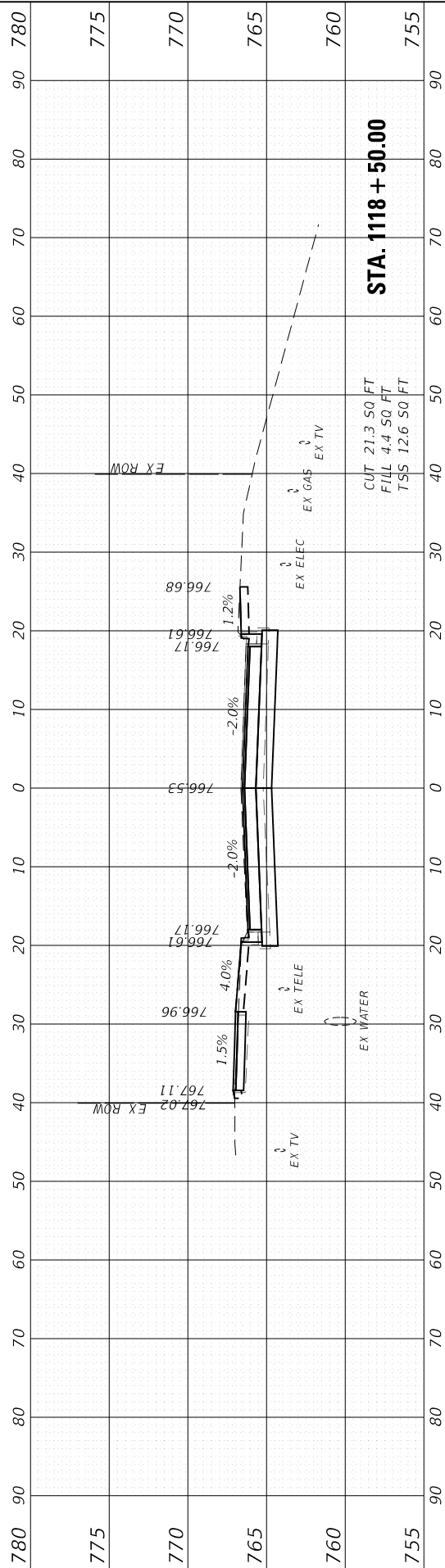
USER NAME = sbportorff	DESIGNED -	REVISD -
PLOT SCALE = 20.0000' / in.	DRAWN - NDP	REVISD -
PLOT DATE = 12/20/2023	CHECKED -	REVISD -
	DATE - 11/20/2023	REVISD -

**STATE OF ILLINOIS  
DEPARTMENT OF TRANSPORTATION**

**MAINLINE - CROSS SECTIONS  
KAUTZ ROAD WIDENING & RECONSTRUCTION**

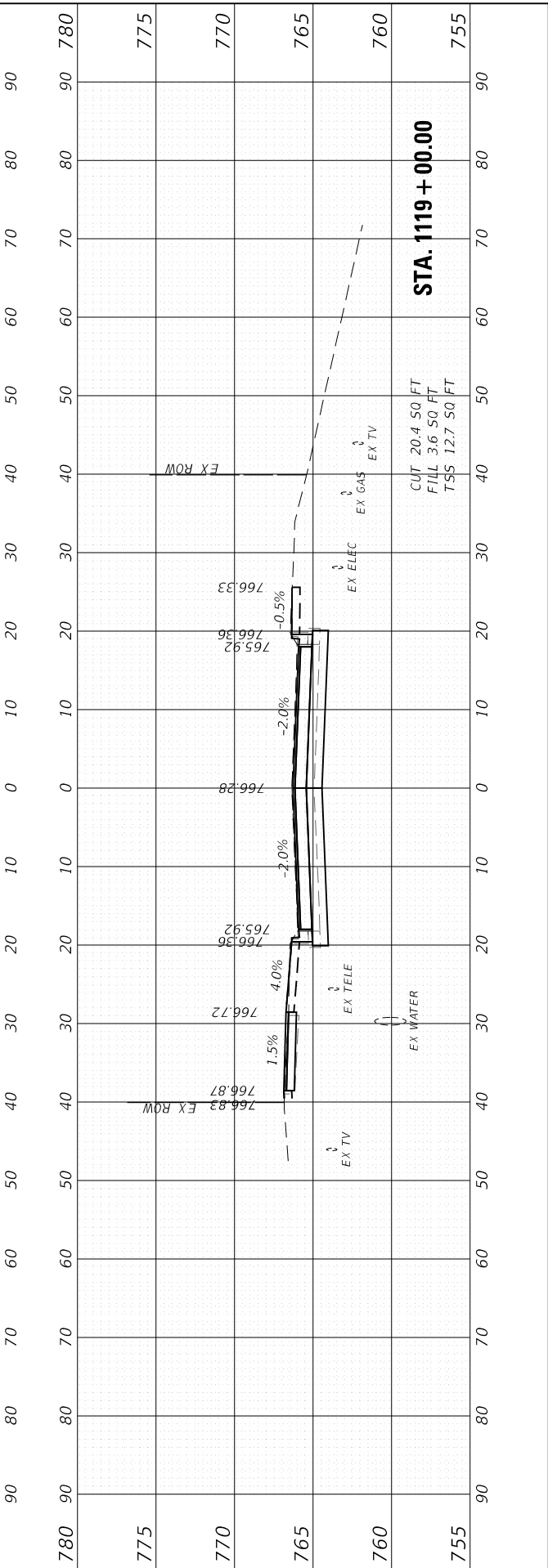
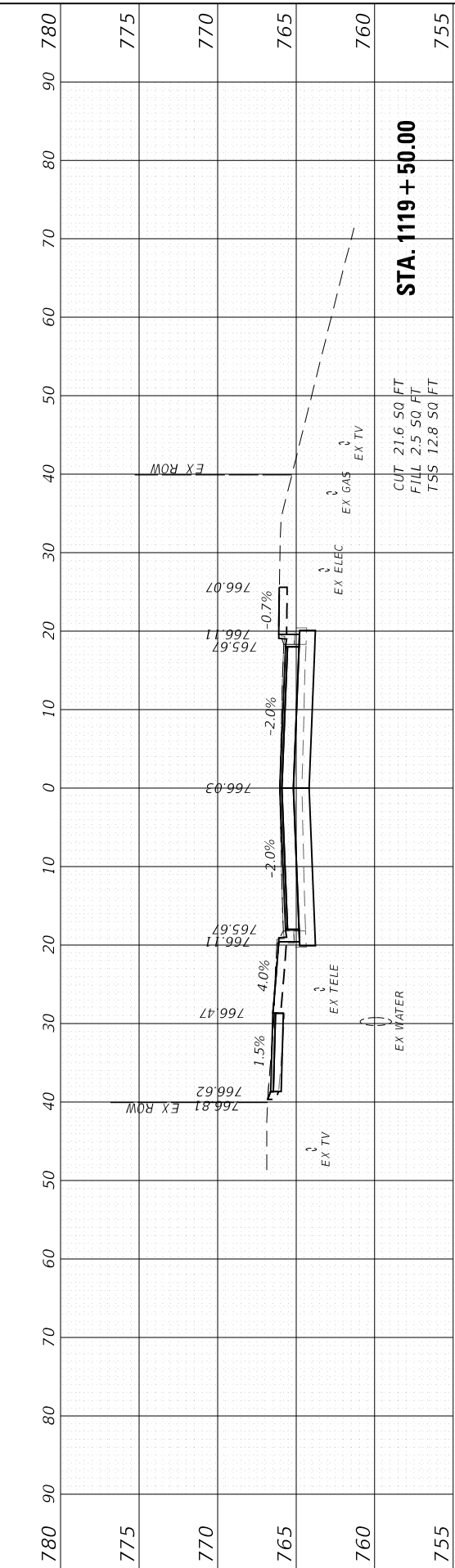
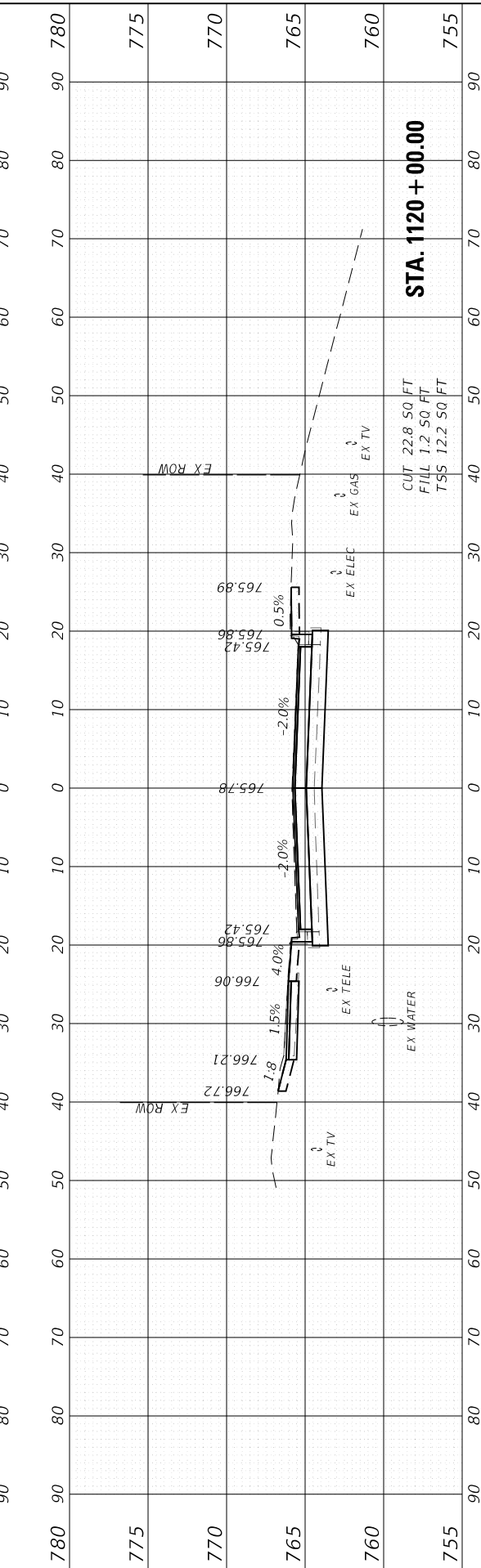
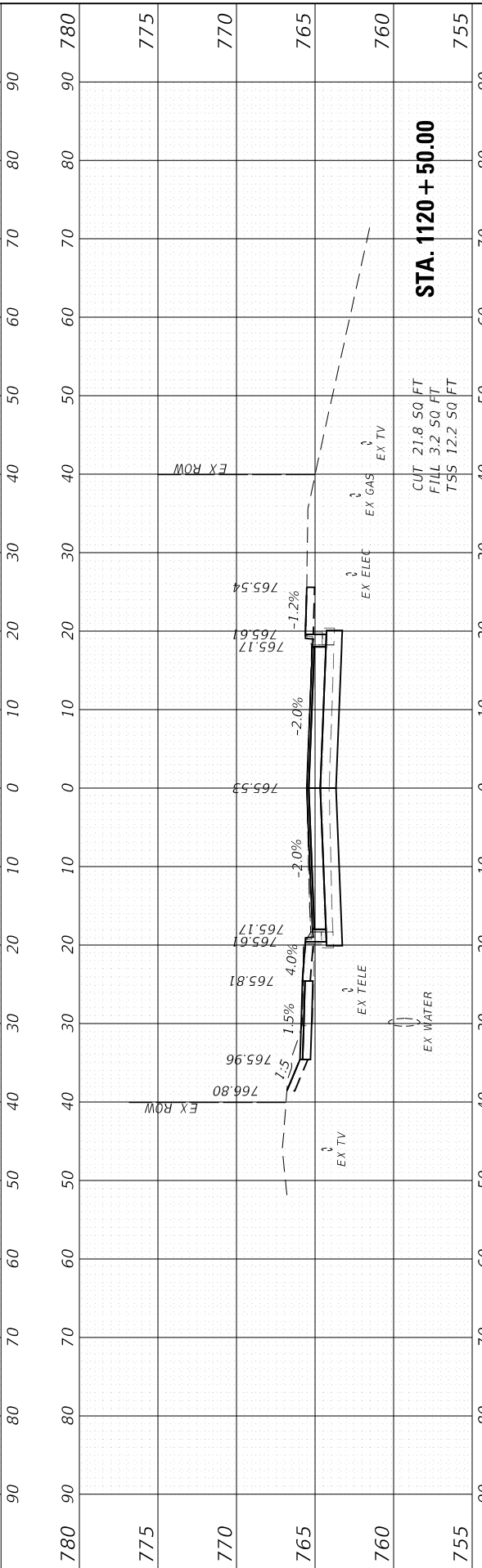
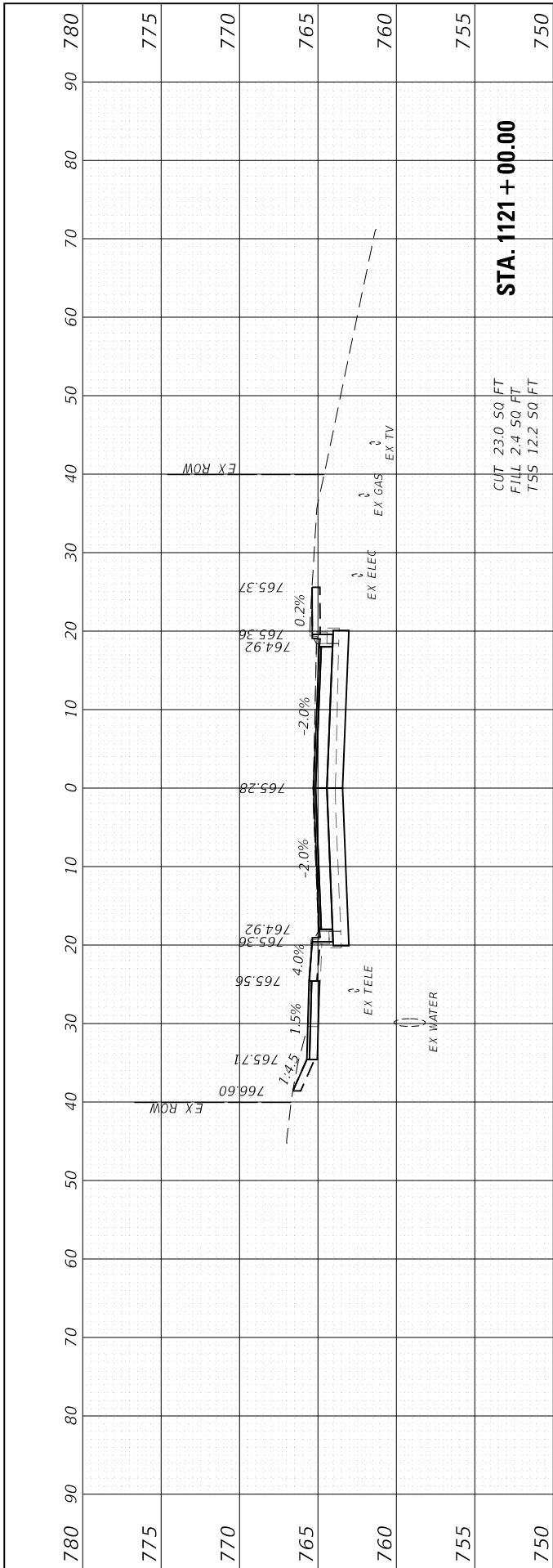
SCALE: H:10 V:5 SHEET 1 OF 32 SHEETS STA. 1116+50.00 TO STA. 1118+50.00

F.A.U. RTE.	SECTION	COUNTY	TOTAL SHEETS	SHEET NO.
2286	19-00117-00-PV	KANE	237	206
ILLINOIS FED. AID PROJECT			CONTRACT NO. 61H42	



ORIGINAL SURVEY	SURVEYED	BY	DATE
NOTE BOOK	PLOTTED		
NO.	TEMPLATE		
	AREAS		
	CHECKED		

FINAL SURVEY	SURVEYED	BY	DATE
NOTE BOOK	PLOTTED		
NO.	TEMPLATE		
	AREAS		
	CHECKED		



FILE NAME = 200024-sht-xsect_ml.dgn	USER NAME = sbportorff	DESIGNED -	REVISD -
		DRAWN - NDP	REVISD -
PLOT SCALE = 20.0000' / in.		CHECKED -	REVISD -
PLOT DATE = 12/20/2023		DATE - 11/20/2023	REVISD -

**STATE OF ILLINOIS  
DEPARTMENT OF TRANSPORTATION**

**MAINLINE - CROSS SECTIONS  
KAUTZ ROAD WIDENING & RECONSTRUCTION**

SCALE: H:10 V:5 SHEET 2 OF 32 SHEETS STA. 1119+00.00 TO STA. 1121+00.00

F.A.U. RTE.	SECTION	COUNTY	TOTAL SHEETS	SHEET NO.
2286	19-00117-00-PV	KANE	237	207
ILLINOIS FED. AID PROJECT			CONTRACT NO. 61H42	

ORIGINAL SURVEY	SURVEYED	BY	DATE
NOTE BOOK	PLOTTED		
NO.	TEMPLATE		
	AREAS CHECKED		

FINAL SURVEY	SURVEYED	BY	DATE
NOTE BOOK	PLOTTED		
NO.	TEMPLATE		
	AREAS CHECKED		

FILE NAME = 200024-sht-xsect\_ml.dgn

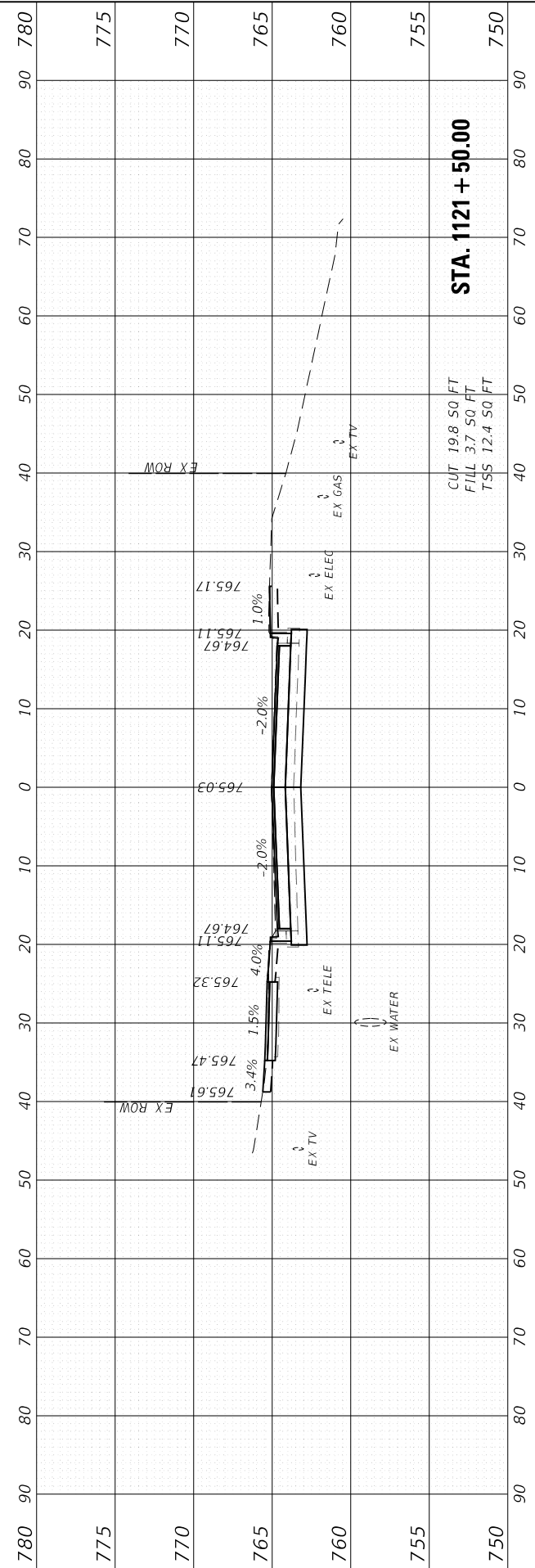
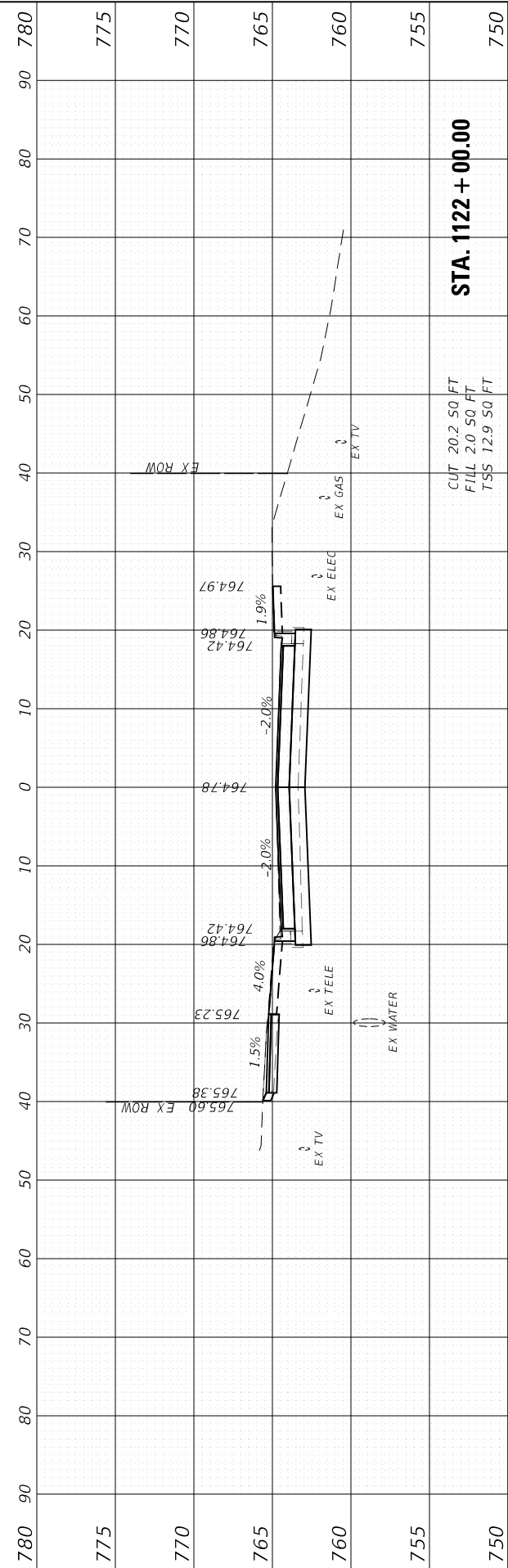
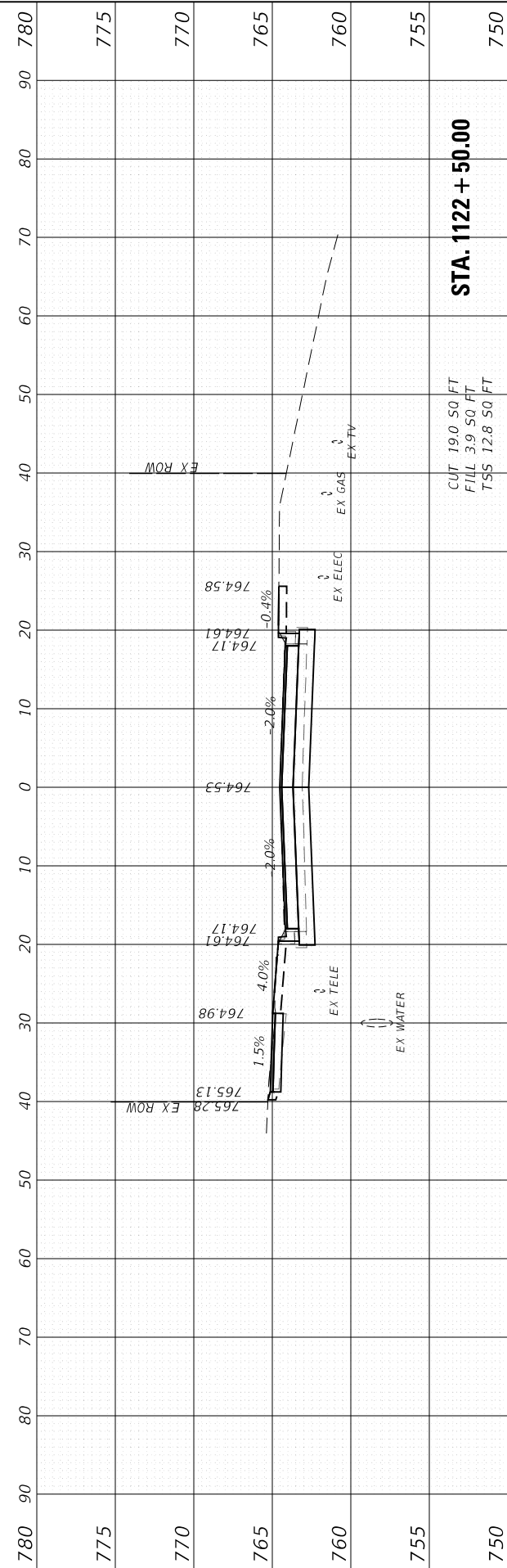
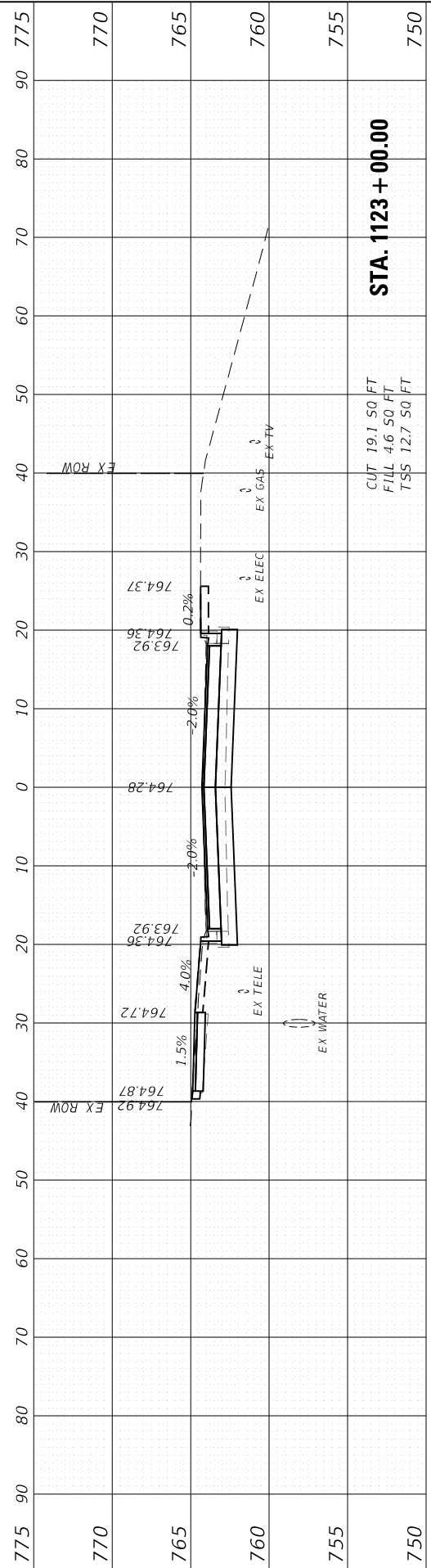
USER NAME = sbpottorff	DESIGNED -	REVISD -
PLOT SCALE = 20.0000' / in.	DRAWN - NDP	REVISD -
PLOT DATE = 12/20/2023	CHECKED -	REVISD -
	DATE - 11/20/2023	REVISD -

**STATE OF ILLINOIS  
DEPARTMENT OF TRANSPORTATION**

**MAINLINE - CROSS SECTIONS  
KAUTZ ROAD WIDENING & RECONSTRUCTION**

SCALE: H:10 V:5 SHEET 3 OF 32 SHEETS STA. 1121+50.00 TO STA. 1123+00.00

F.A.U. RTE.	SECTION	COUNTY	TOTAL SHEETS	SHEET NO.
2286	19-00117-00-PV	KANE	237	208
CONTRACT NO. 61H42			ILLINOIS FED. AID PROJECT	





ORIGINAL SURVEY	SURVEYED	BY	DATE
NOTE BOOK	PLOTTED		
NO.	TEMPLATE		
	AREAS CHECKED		

FINAL SURVEY	SURVEYED	BY	DATE
NOTE BOOK	PLOTTED		
NO.	TEMPLATE		
	AREAS CHECKED		

FILE NAME: 200024-sht-xsect\_ml.dgn

USER NAME	= sbportorff
PLOT SCALE	= 20.0000' / in.
PLOT DATE	= 12/20/2023

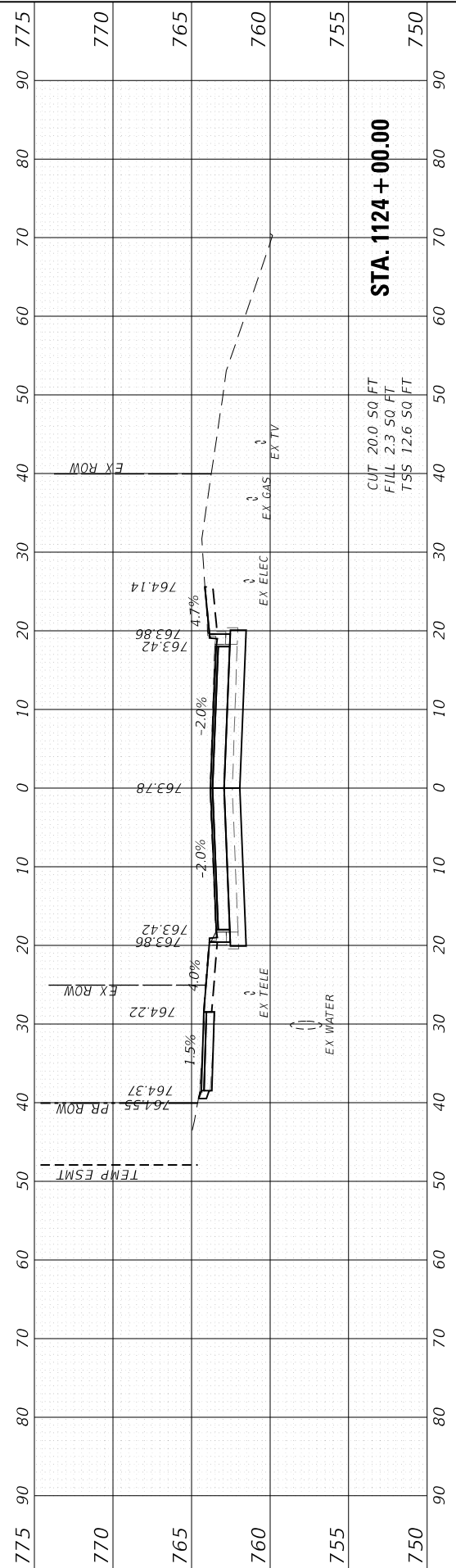
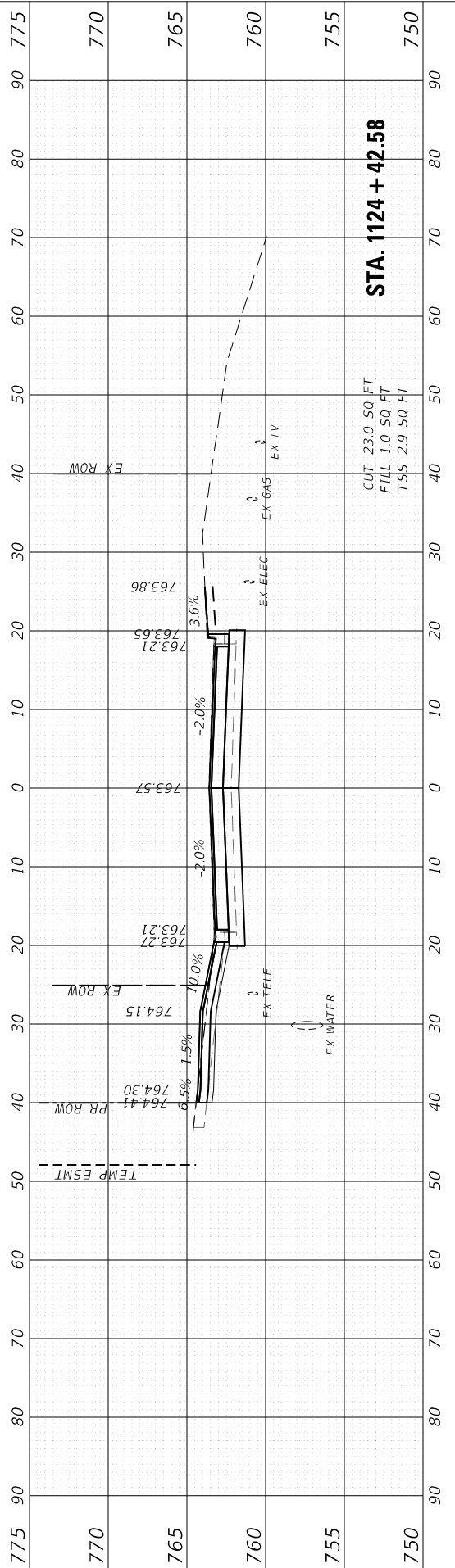
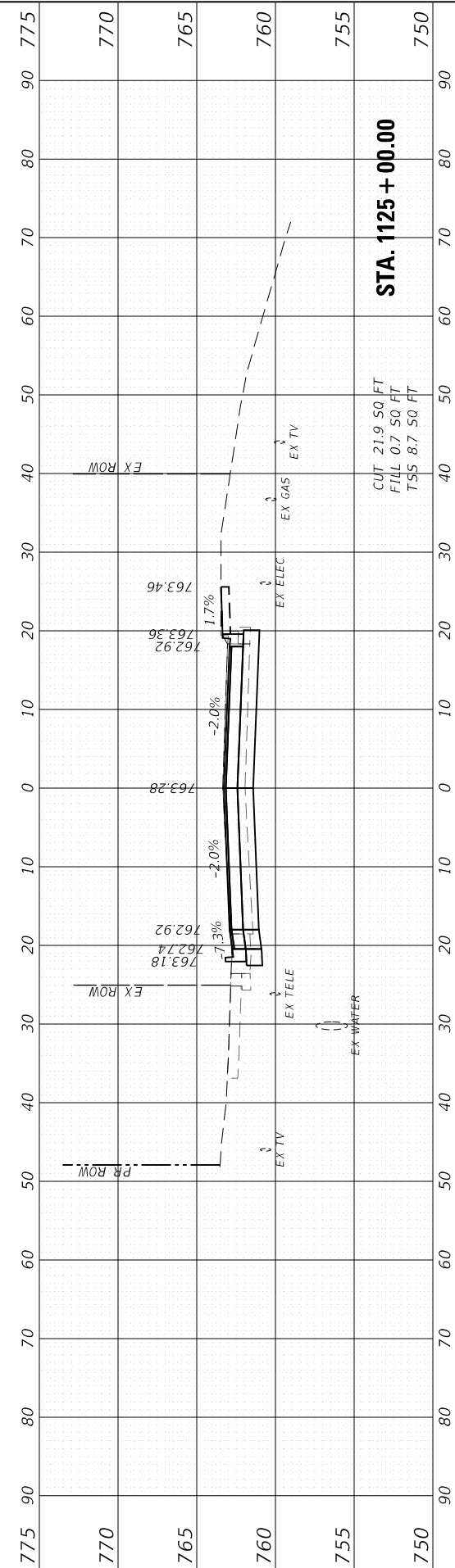
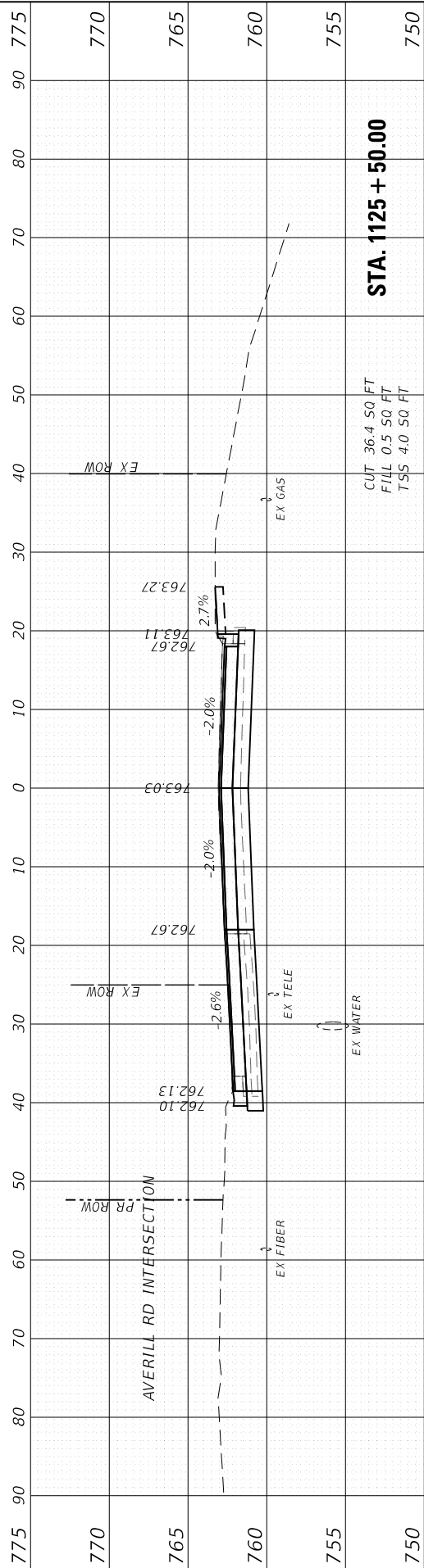
DESIGNED	-	REVISED	-
DRAWN	- NDP	REVISED	-
CHECKED	-	REVISED	-
DATE	- 11/20/2023	REVISED	-

**STATE OF ILLINOIS  
DEPARTMENT OF TRANSPORTATION**

**MAINLINE - CROSS SECTIONS  
KAUTZ ROAD WIDENING & RECONSTRUCTION**

SCALE: H:10 V:5    SHEET 4    OF 32 SHEETS    STA. 1123+50.00 TO STA. 1124+42.58

F.A.U. RTE.	SECTION	COUNTY	TOTAL SHEETS	SHEET NO.
2286	19-00117-00-PV	KANE	237	209
CONTRACT NO. 61H42			ILLINOIS FED. AID PROJECT	



STA. 1125 + 50.00

STA. 1124 + 42.58

STA. 1124 + 00.00

STA. 1123 + 50.00

CUT 36.4 SQ FT  
FILL 0.5 SQ FT  
TSS 4.0 SQ FT

CUT 21.9 SQ FT  
FILL 0.7 SQ FT  
TSS 8.7 SQ FT

CUT 23.0 SQ FT  
FILL 1.0 SQ FT  
TSS 2.9 SQ FT

CUT 20.0 SQ FT  
FILL 2.3 SQ FT  
TSS 12.6 SQ FT

CUT 21.0 SQ FT  
FILL 4.1 SQ FT  
TSS 12.6 SQ FT

ORIGINAL SURVEY	SURVEYED	BY	DATE
NOTE BOOK	PLOTTED		
NO.	TEMPLATE		
	AREAS		
	CHECKED		

FINAL SURVEY	SURVEYED	BY	DATE
NOTE BOOK	PLOTTED		
NO.	TEMPLATE		
	AREAS		
	CHECKED		

FILE NAME: 200024-sht-xsect\_ml.dgn

USER NAME = sbpottorff	DESIGNED -
	DRAWN - NDP
PLOT SCALE = 20.0000' / in.	CHECKED -
PLOT DATE = 12/20/2023	DATE - 11/20/2023

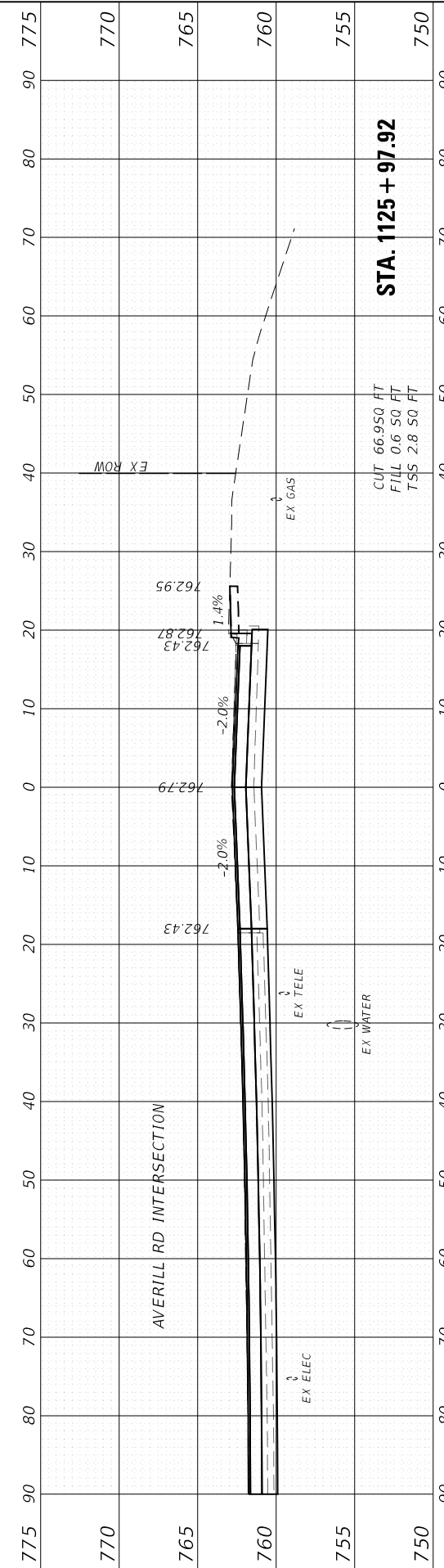
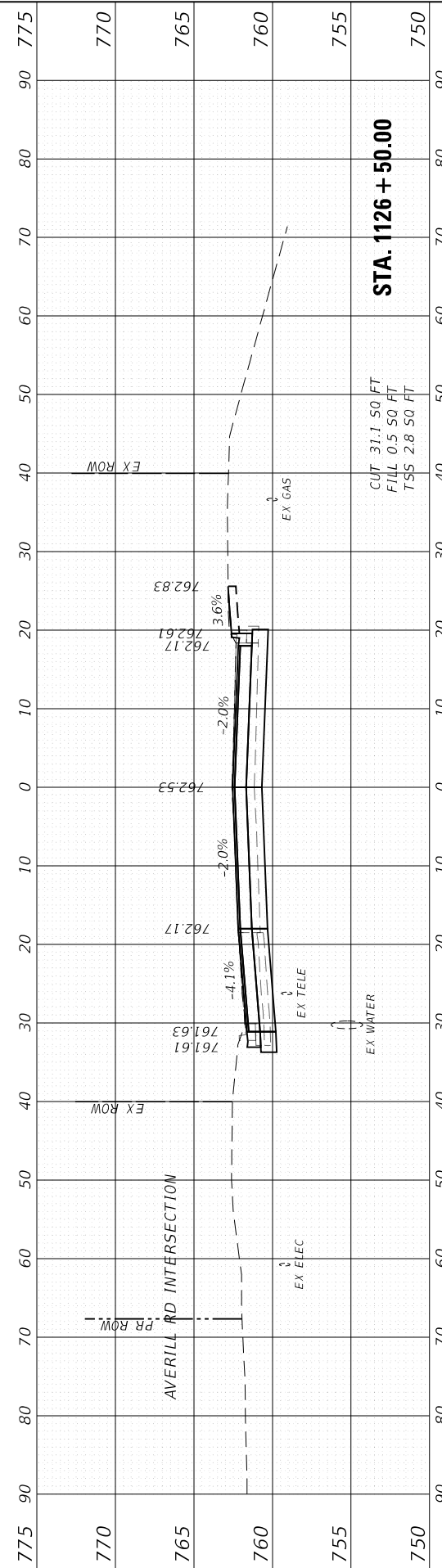
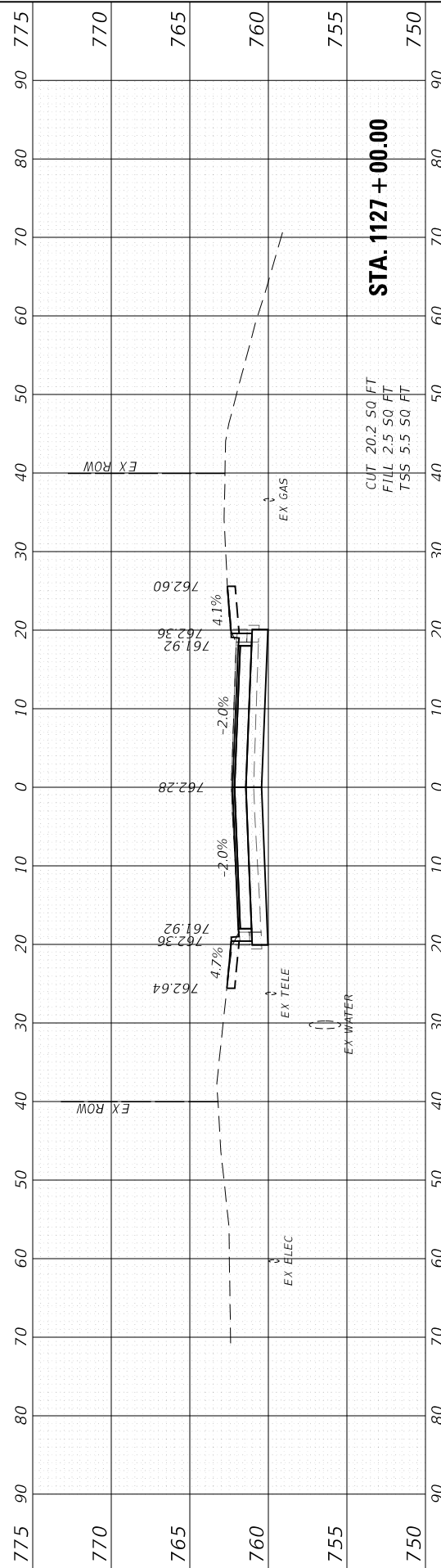
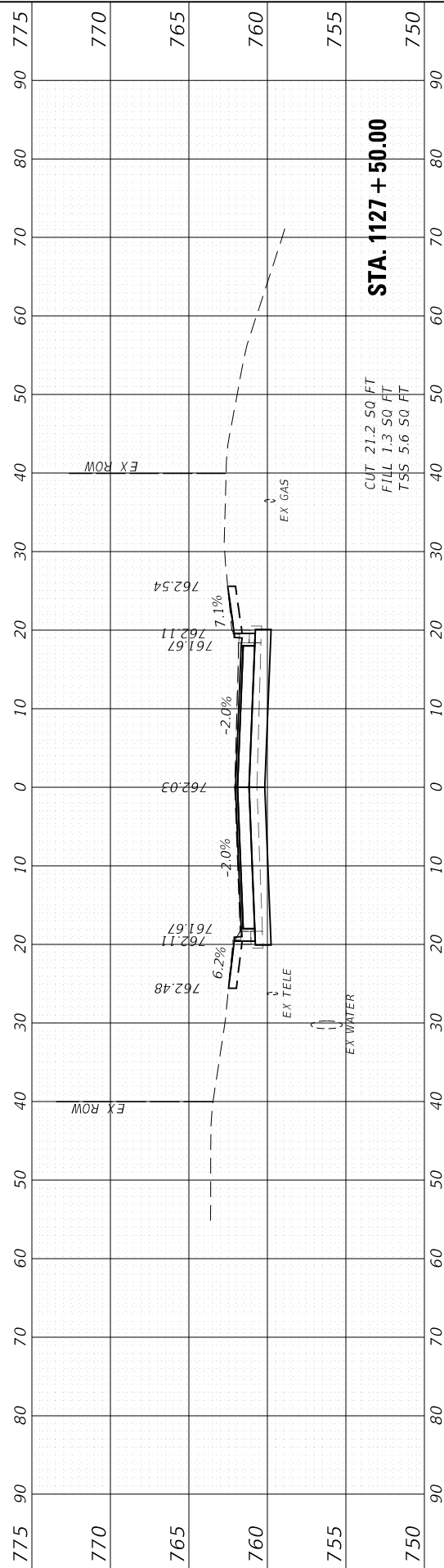
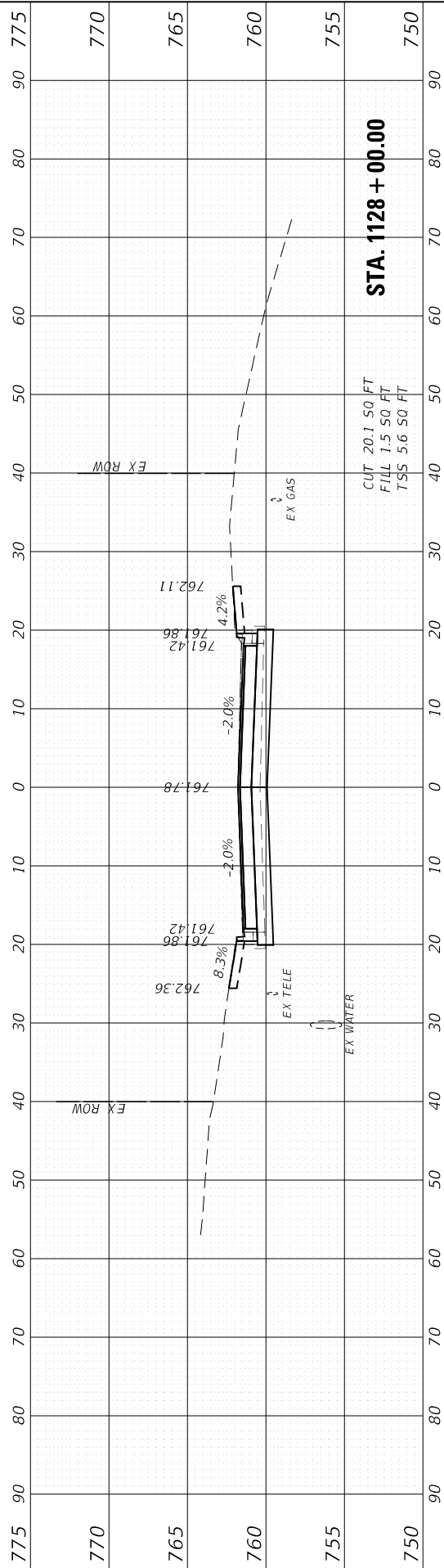
REVISED -
REVISED -
REVISED -
REVISED -

**STATE OF ILLINOIS  
DEPARTMENT OF TRANSPORTATION**

**MAINLINE - CROSS SECTIONS  
KAUTZ ROAD WIDENING & RECONSTRUCTION**

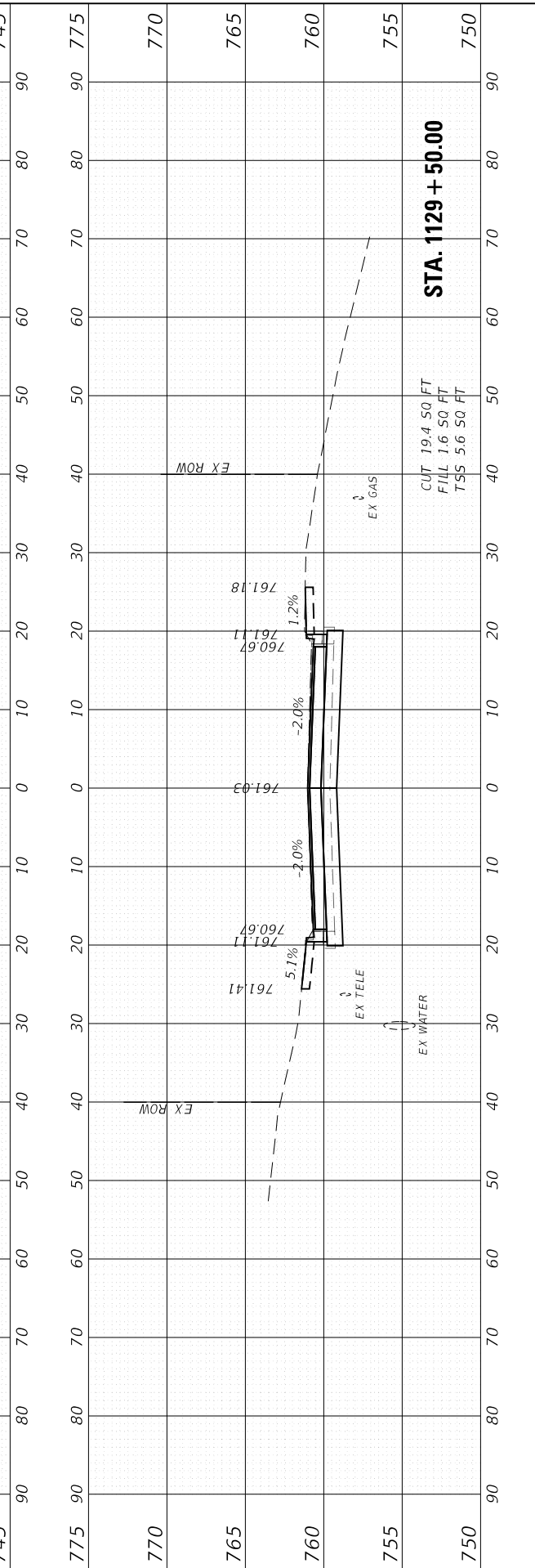
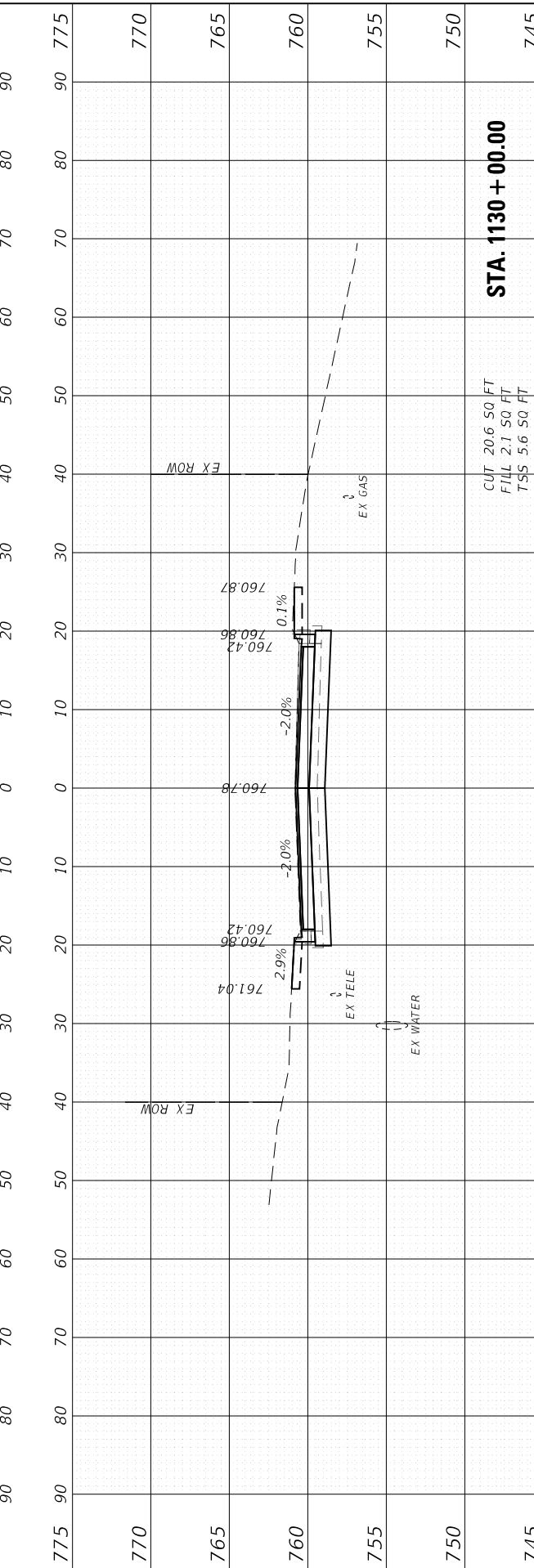
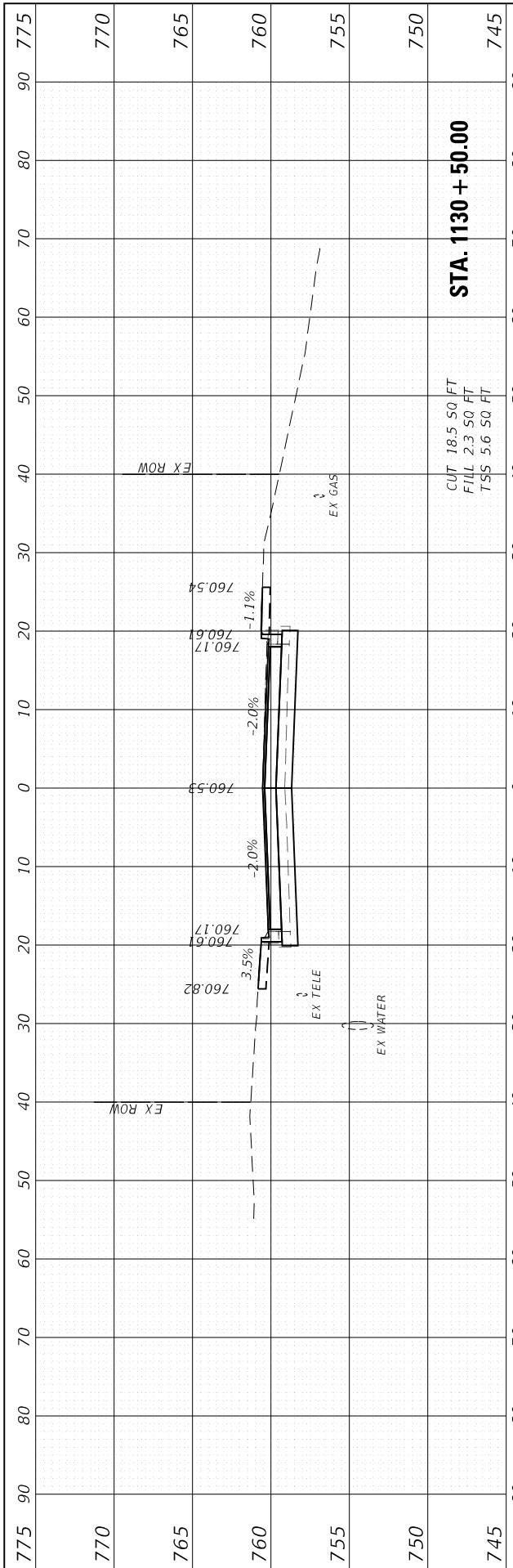
SCALE: H:10 V:5      SHEET 5      OF 32 SHEETS      STA. 1125+97.92 TO STA. 1128+00.00

F.A.U. RTE.	SECTION	COUNTY	TOTAL SHEETS	SHEET NO.
2286	19-00117-00-PV	KANE	237	210
CONTRACT NO. 61H42			ILLINOIS FED. AID PROJECT	



ORIGINAL SURVEY	SURVEYED	BY	DATE
NOTE BOOK	PLOTTED		
NO.	TEMPLATE		
	AREAS		
	CHECKED		

FINAL SURVEY	SURVEYED	BY	DATE
NOTE BOOK	PLOTTED		
NO.	TEMPLATE		
	AREAS		
	CHECKED		



FILE NAME: 200024-sh-xsect_ml.dgn	USER NAME = sbpottorff	DESIGNED .	REVISED .
		DRAWN . NDP	REVISED .
		CHECKED .	REVISED .
		DATE . 11/20/2023	REVISED .

PLOT SCALE = 20.0000' / in.	
PLOT DATE = 12/20/2023	

**STATE OF ILLINOIS  
DEPARTMENT OF TRANSPORTATION**

<b>MAINLINE - CROSS SECTIONS</b>			
<b>KAUTZ ROAD WIDENING &amp; RECONSTRUCTION</b>			
SCALE: H:10 V:5	SHEET 6	OF 32 SHEETS	STA. 1128+50.00 TO STA. 1130+50.00

F.A.U. RTE.	SECTION	COUNTY	TOTAL SHEETS	SHEET NO.
2286	19-00117-00-PV	KANE	237	211
			CONTRACT NO. 61H42	
		ILLINOIS	FED. AID PROJECT	

ORIGINAL SURVEY	SURVEYED	BY	DATE
NOTE BOOK	PLOTTED		
NO.	TEMPLATE		
	AREAS CHECKED		

FINAL SURVEY	SURVEYED	BY	DATE
NOTE BOOK	PLOTTED		
NO.	TEMPLATE		
	AREAS CHECKED		

FILE NAME: 200024-sht-xsect\_ml.dgn

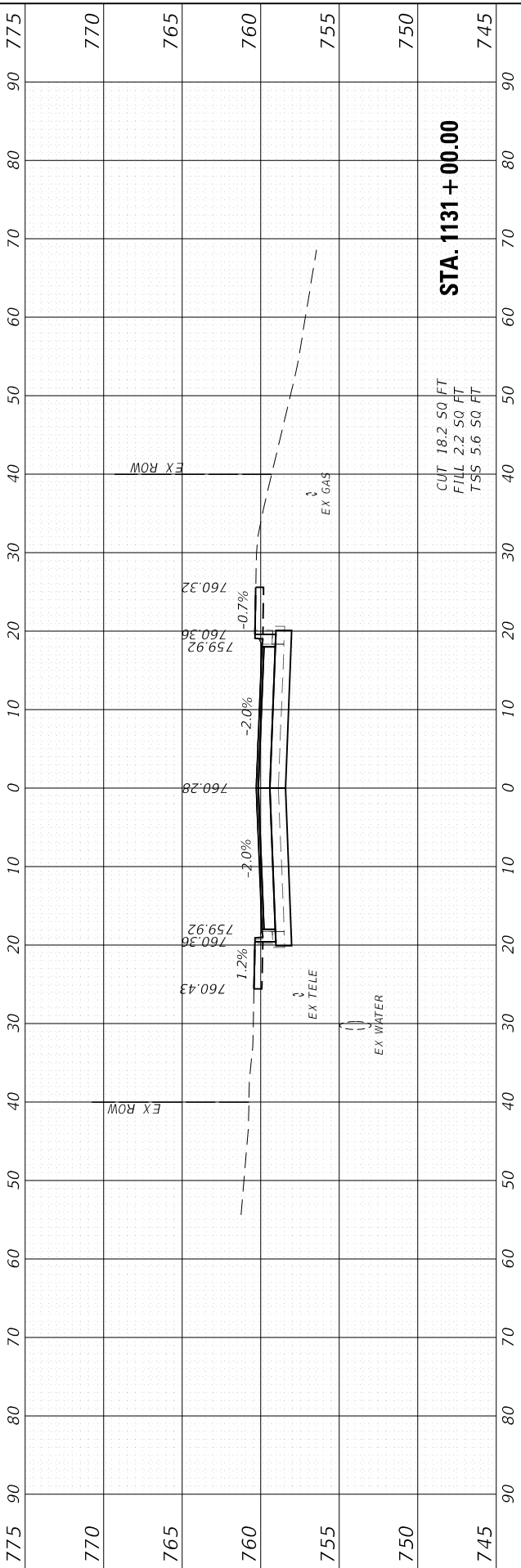
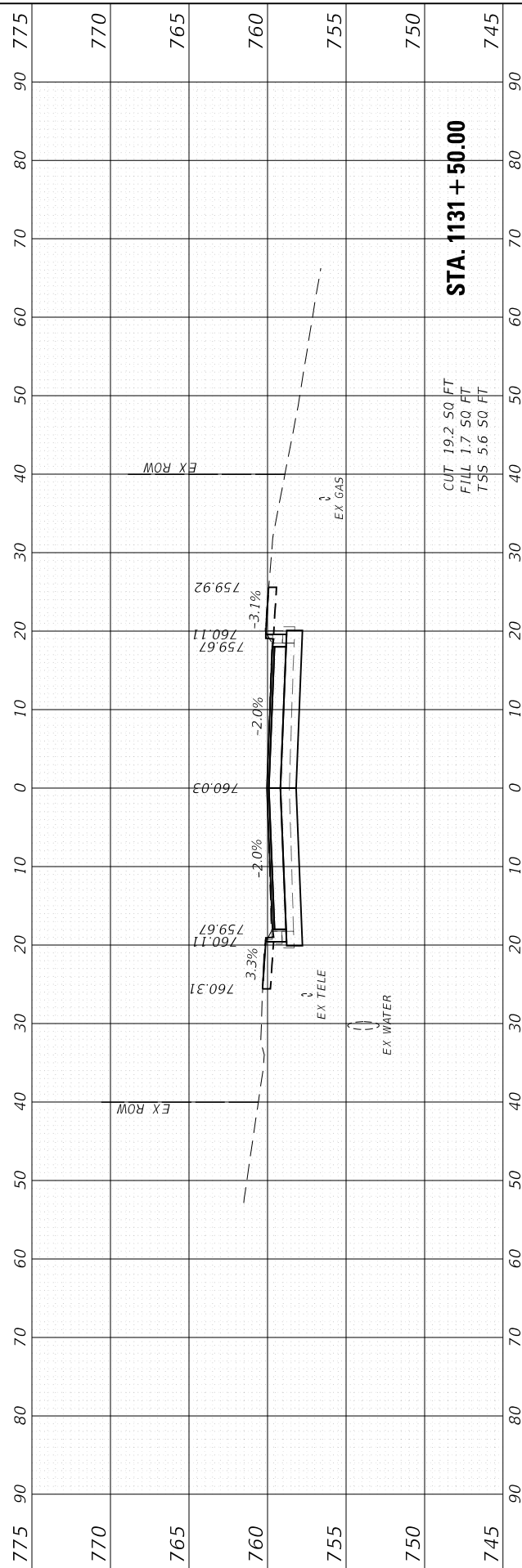
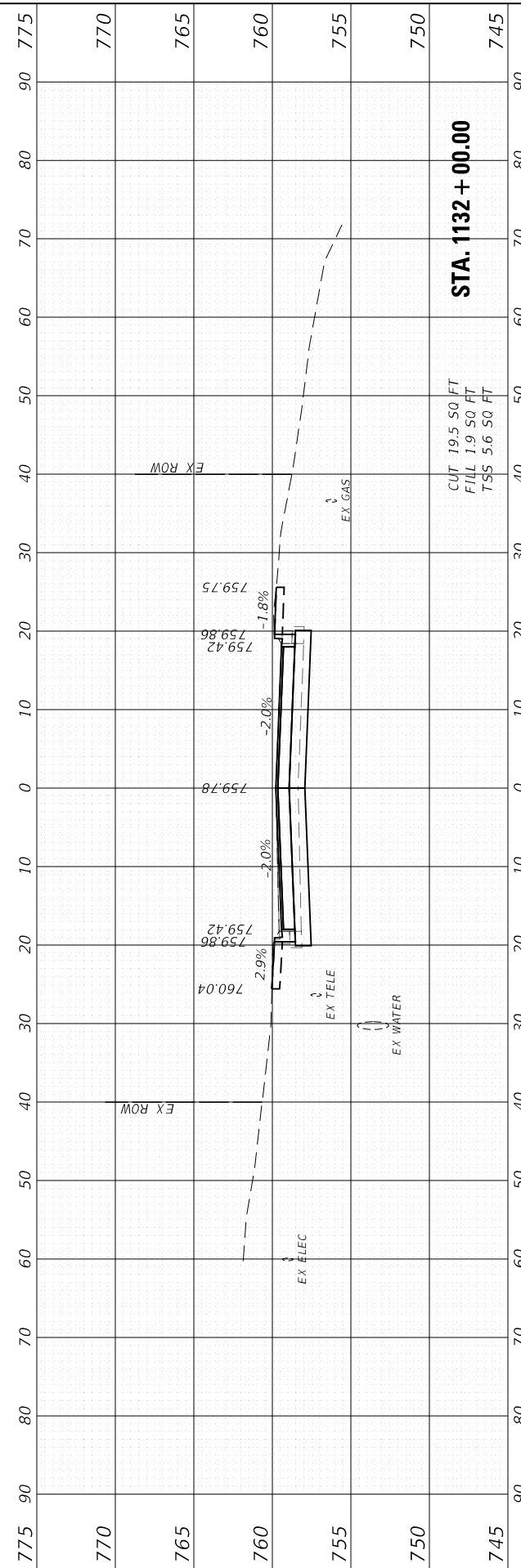
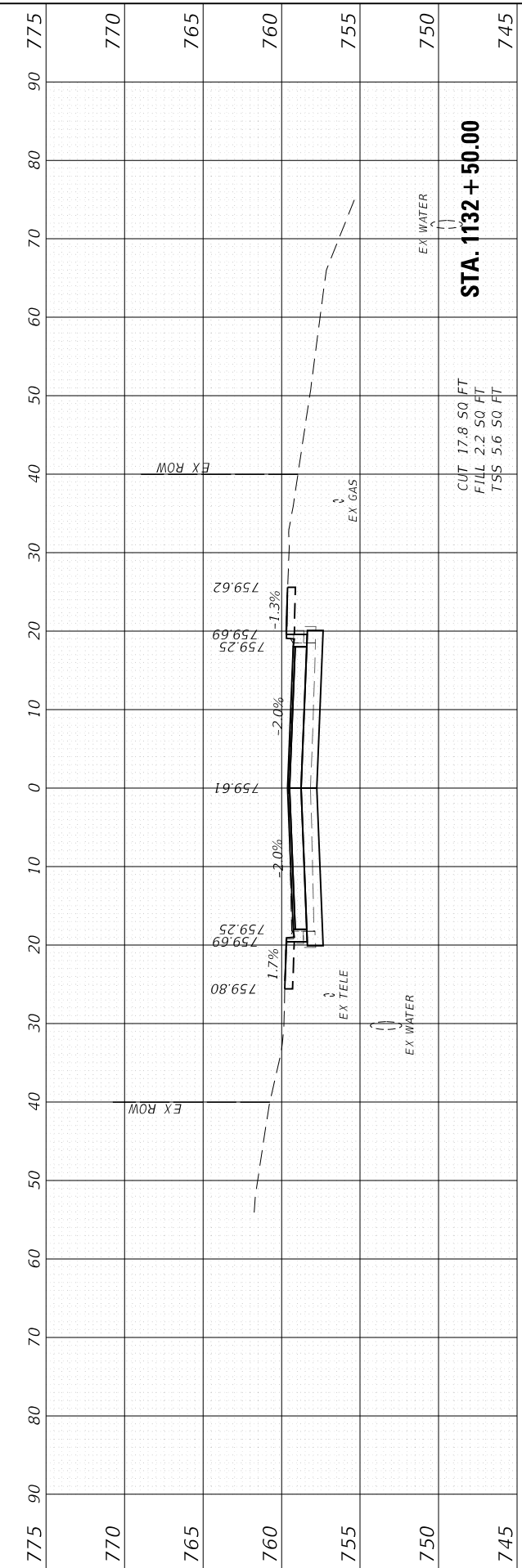
USER NAME = sbpottorff	DESIGNED .	REVISED .
	DRAWN . NDP	REVISED .
PLOT SCALE = 20.0000' / in.	CHECKED .	REVISED .
PLOT DATE = 12/20/2023	DATE . 11/20/2023	REVISED .

**STATE OF ILLINOIS  
DEPARTMENT OF TRANSPORTATION**

**MAINLINE - CROSS SECTIONS  
KAUTZ ROAD WIDENING & RECONSTRUCTION**

SCALE: H:10 V:5    SHEET 7 OF 32 SHEETS    STA. 1131+00.00 TO STA. 1132+50.00

F.A.U. RTE.	SECTION	COUNTY	TOTAL SHEETS	SHEET NO.
2286	19-00117-00-PV	KANE	237	212
CONTRACT NO. 61H42			ILLINOIS FED. AID PROJECT	



ORIGINAL SURVEY	SURVEYED	BY	DATE
NOTE BOOK	PLOTTED		
NO.	TEMPLATE		
	AREAS		
	CHECKED		

FINAL SURVEY	SURVEYED	BY	DATE
NOTE BOOK	PLOTTED		
NO.	TEMPLATE		
	AREAS		
	CHECKED		

FILE NAME: 200024-sht-xsect\_ml.dgn

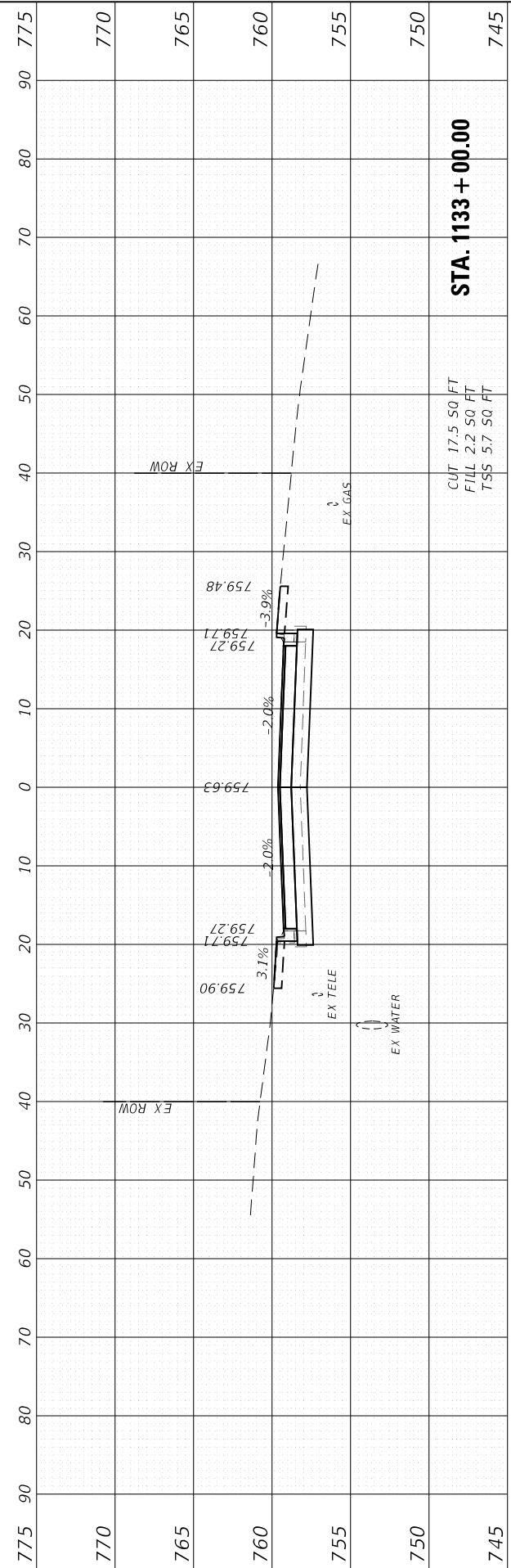
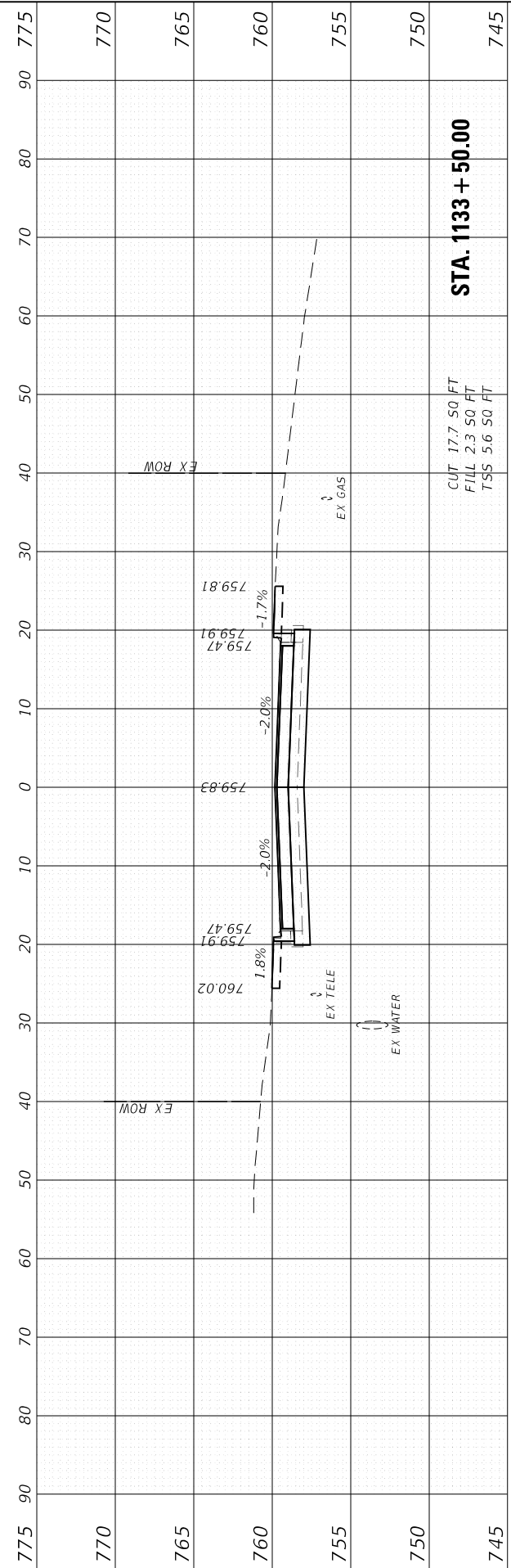
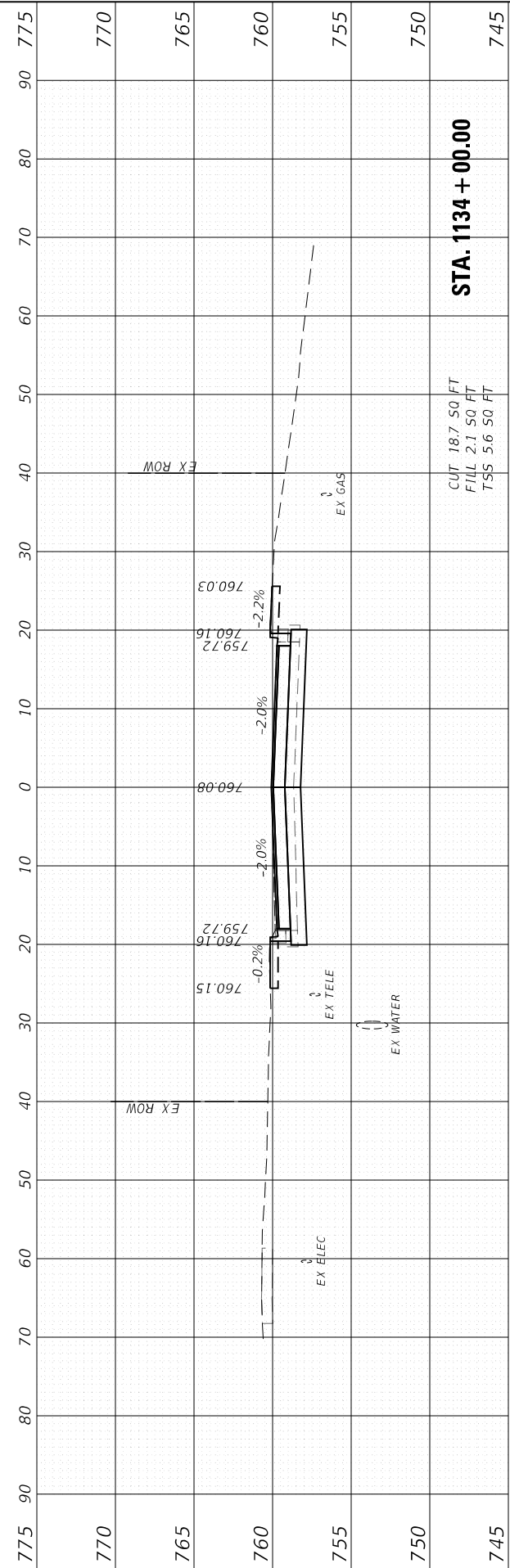
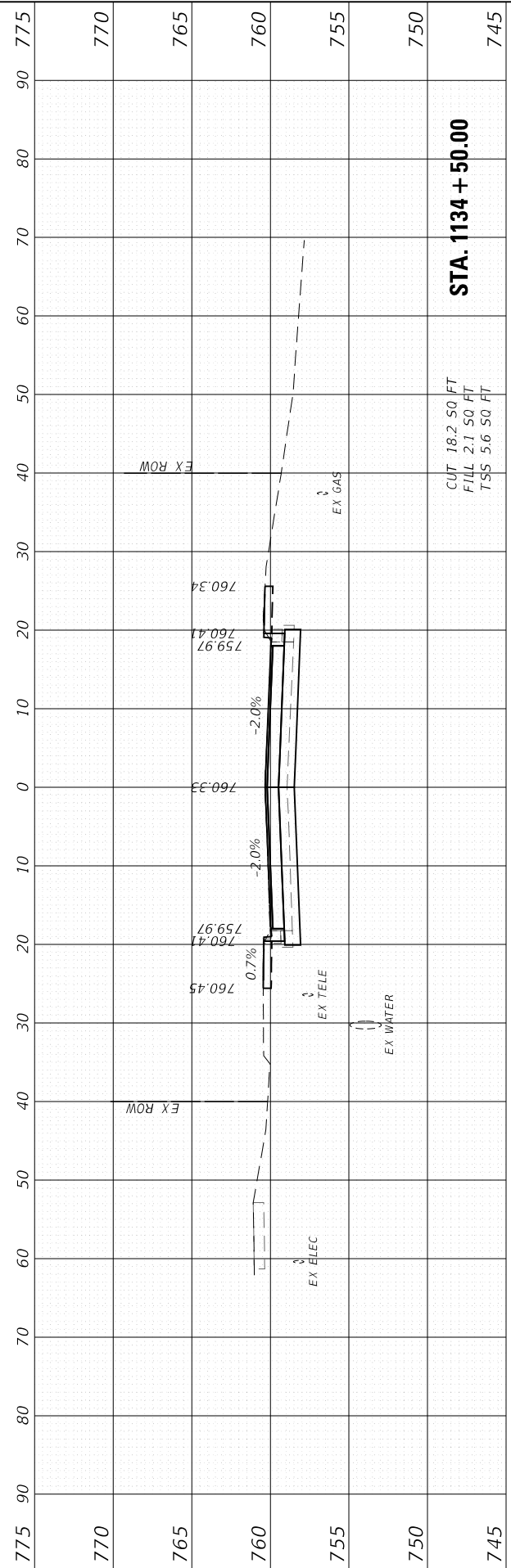
USER NAME = sbpottorff	DESIGNED -	REVISD -
	DRAWN - NDP	REVISD -
PLOT SCALE = 20.0000' / in.	CHECKED -	REVISD -
PLOT DATE = 12/20/2023	DATE - 11/20/2023	REVISD -

**STATE OF ILLINOIS  
DEPARTMENT OF TRANSPORTATION**

**MAINLINE - CROSS SECTIONS  
KAUTZ ROAD WIDENING & RECONSTRUCTION**

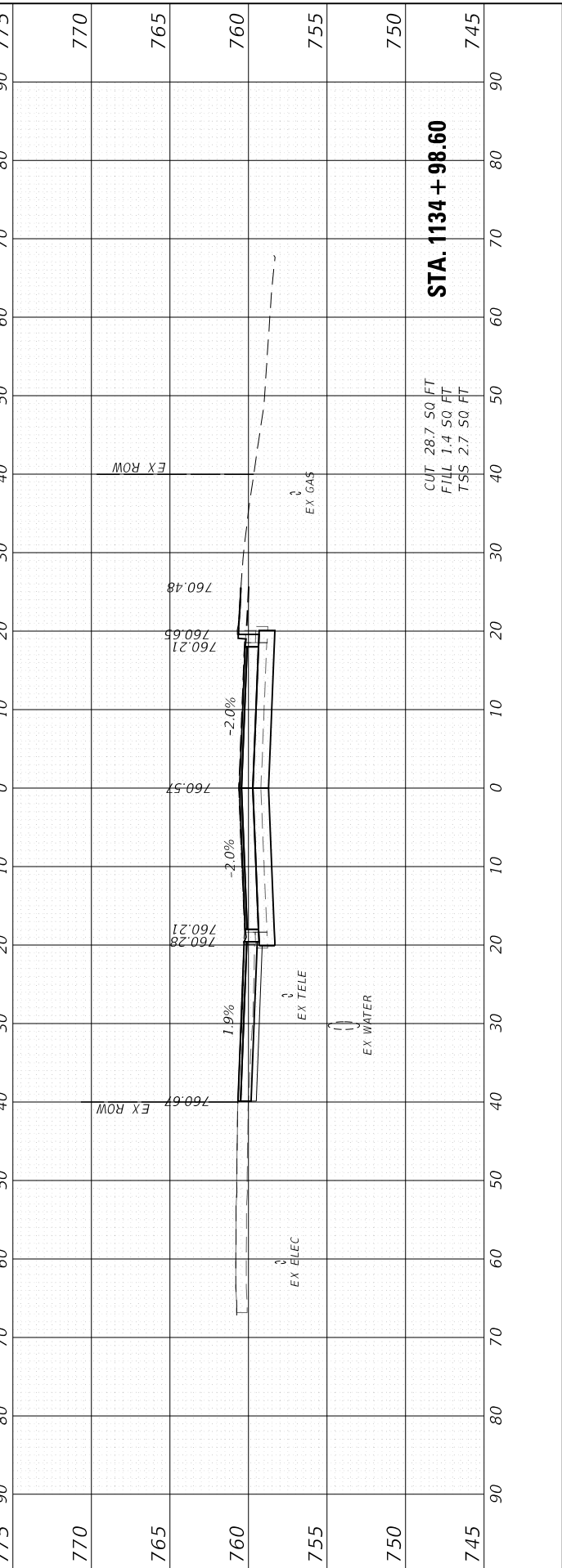
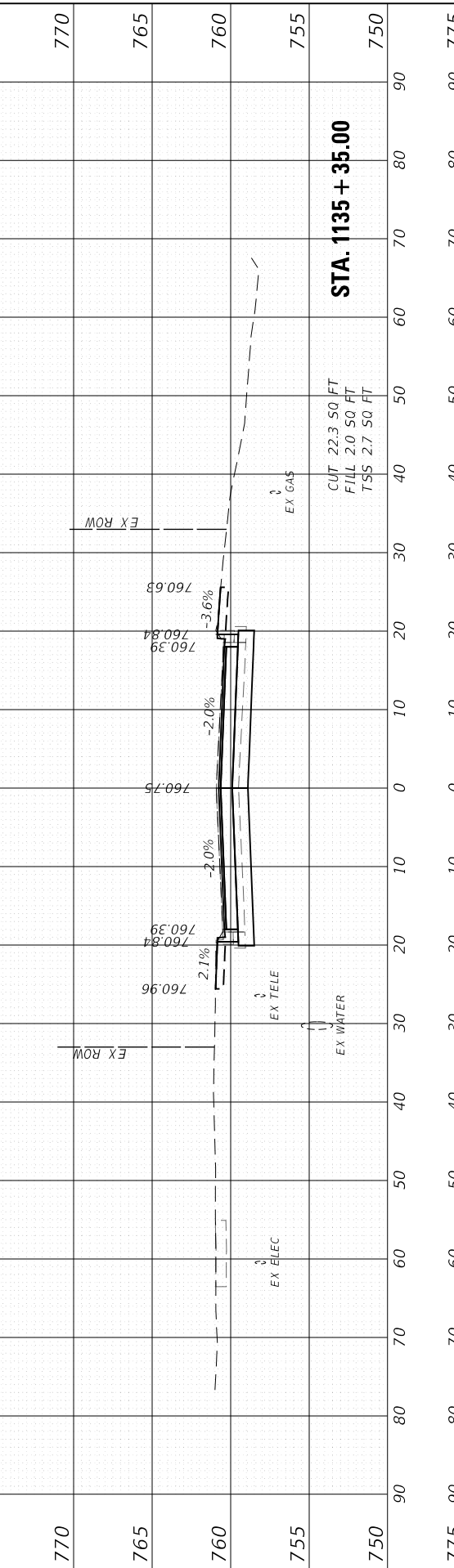
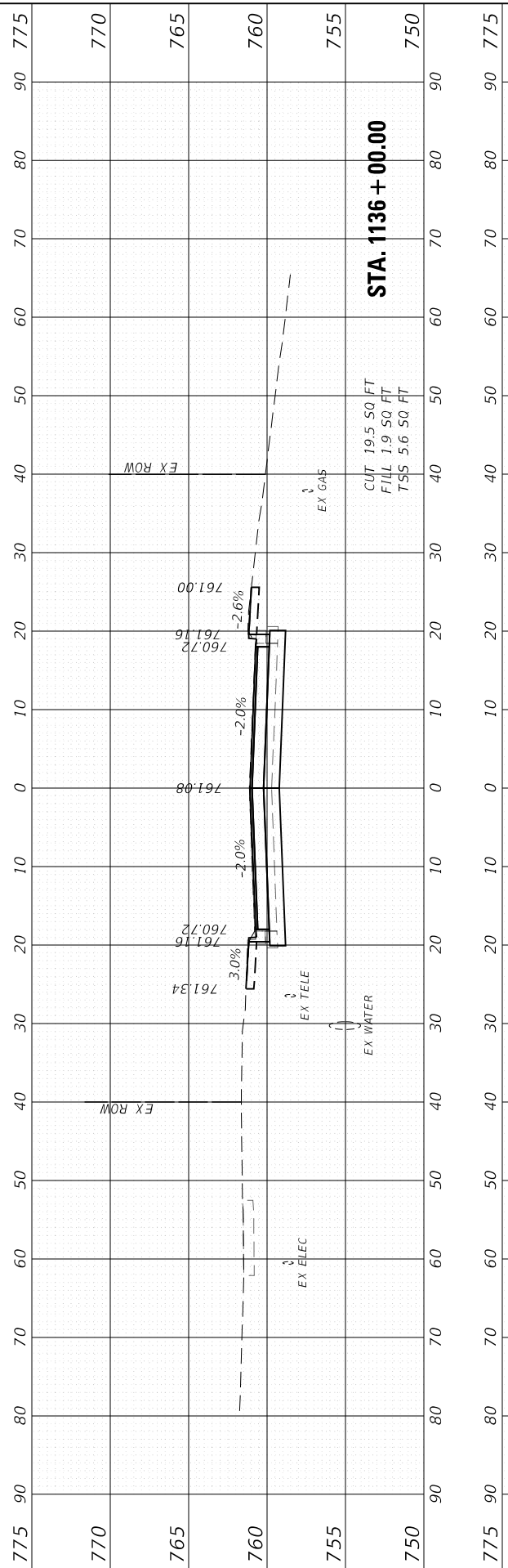
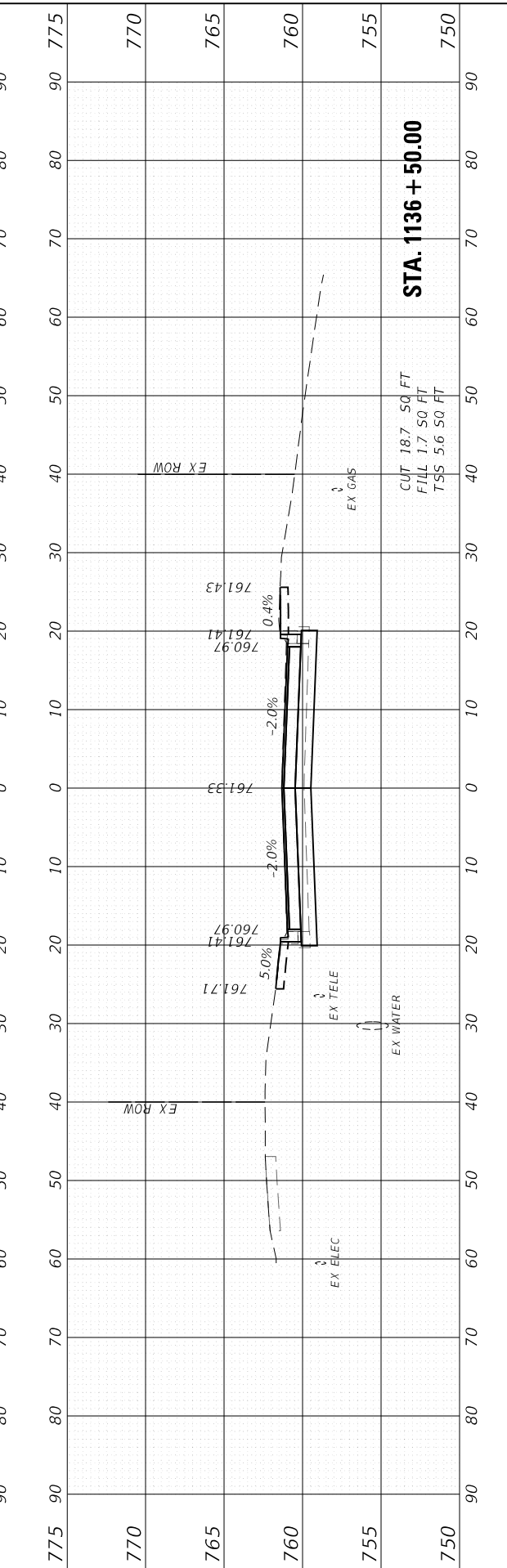
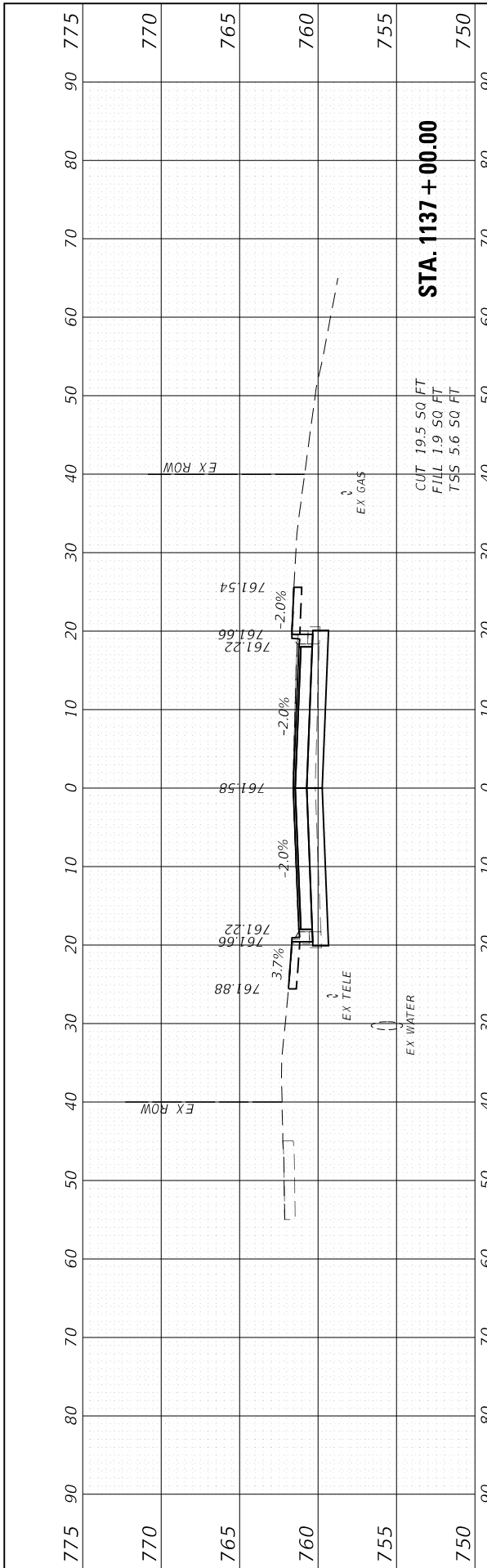
SCALE: H:10 V:5    SHEET 8    OF 32 SHEETS    STA. 1133+00.00 TO STA. 1134+50.00

F.A.U. RTE.	SECTION	COUNTY	TOTAL SHEETS	SHEET NO.
2286	19-00117-00-PV	KANE	237	213
CONTRACT NO. 61H42			ILLINOIS FED. AID PROJECT	



ORIGINAL SURVEY	SURVEYED	BY	DATE
NOTE BOOK	PLOTTED		
NO.	TEMPLATE		
	AREAS		
	CHECKED		

FINAL SURVEY	SURVEYED	BY	DATE
NOTE BOOK	PLOTTED		
NO.	TEMPLATE		
	AREAS		
	CHECKED		



FILE NAME = 200024-sht-xsect_ml.dgn	USER NAME = sbpottorff
DESIGNED -	REVISD -
DRAWN - NDP	REVISD -
PLOT SCALE = 20.0000' / in.	REVISD -
PLOT DATE = 12/20/2023	REVISD -
DATE = 11/20/2023	

**STATE OF ILLINOIS  
 DEPARTMENT OF TRANSPORTATION**

<b>MAINLINE - CROSS SECTIONS</b>			
<b>KAUTZ ROAD WIDENING &amp; RECONSTRUCTION</b>			
SCALE: H:10 V:5	SHEET 9	OF 32 SHEETS	STA. 1134+98.60 TO STA. 1137+00.00

F.A.U. RTE.	SECTION	COUNTY	TOTAL SHEETS	SHEET NO.
2286	19-00117-00-PV	KANE	237	214
CONTRACT NO. 61H42			ILLINOIS FED. AID PROJECT	

ORIGINAL SURVEY	SURVEYED	BY	DATE
NOTE BOOK	PLOTTED		
NO.	TEMPLATE		
	AREAS CHECKED		

FINAL SURVEY	SURVEYED	BY	DATE
NOTE BOOK	PLOTTED		
NO.	TEMPLATE		
	AREAS CHECKED		

FILE NAME: 200024-sht-xsect\_ml.dgn

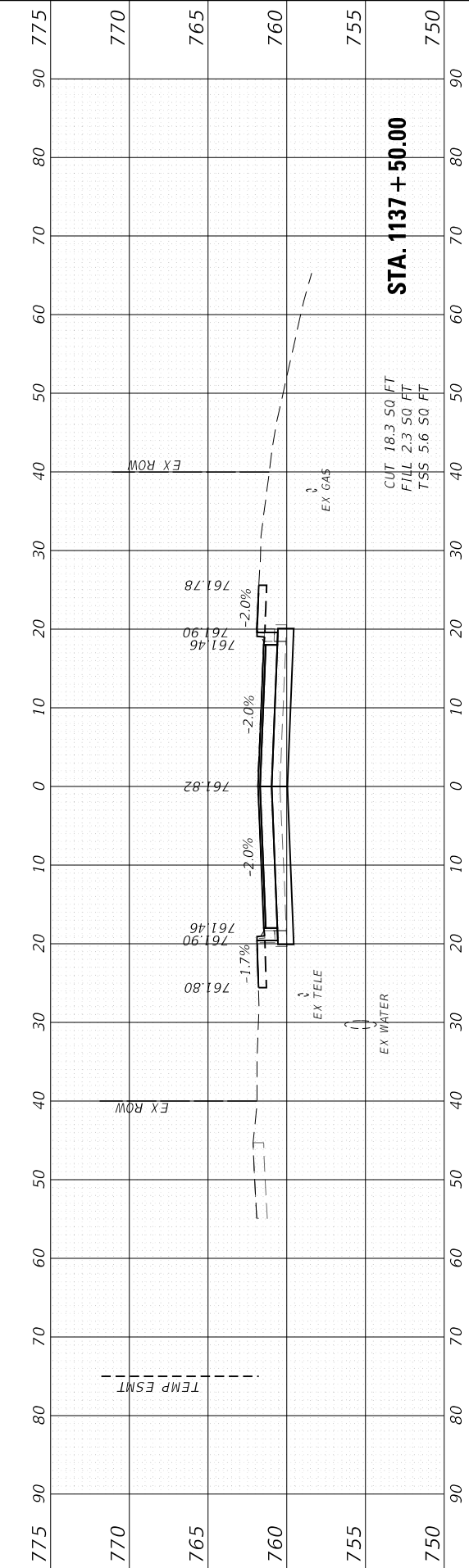
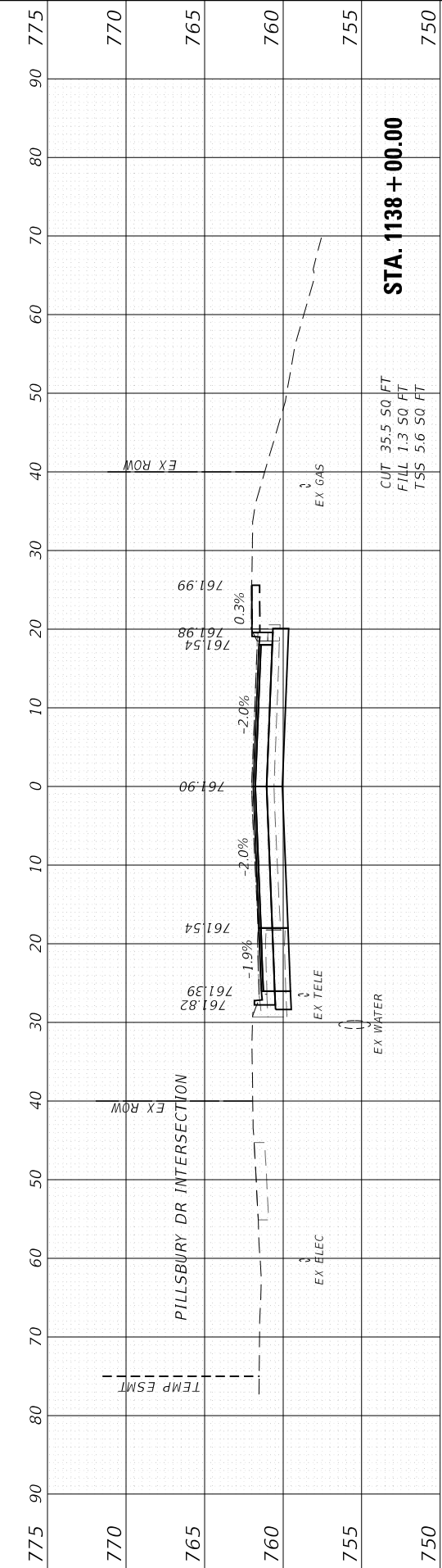
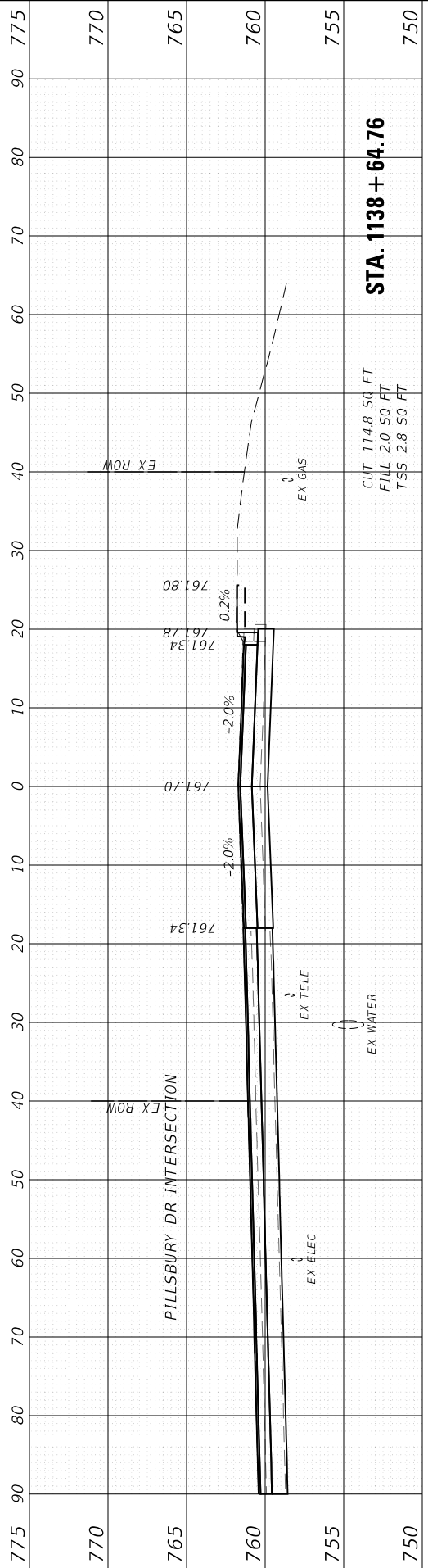
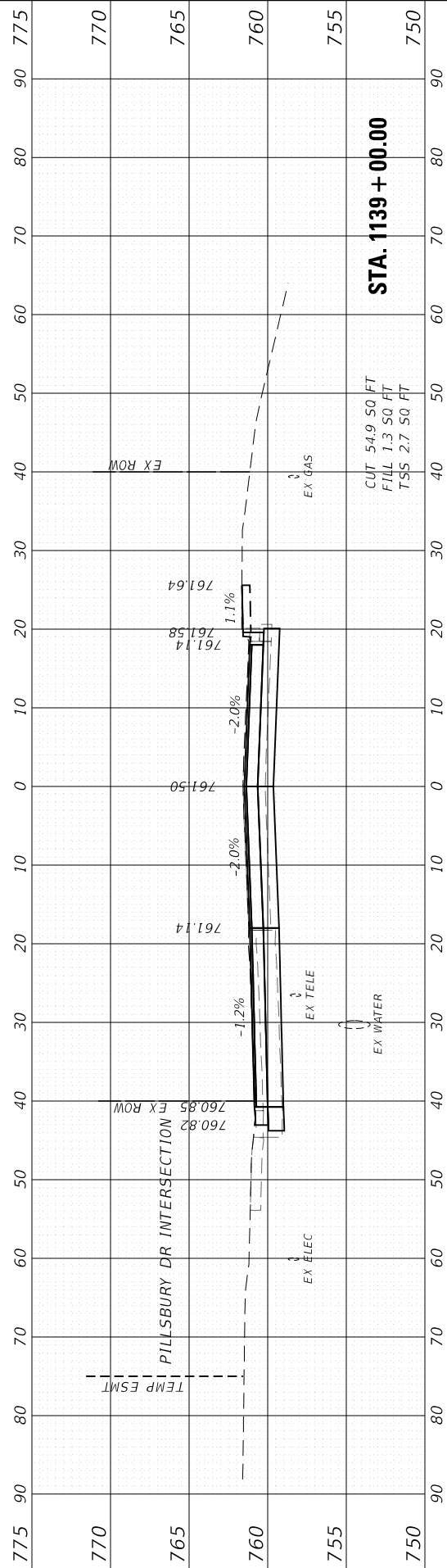
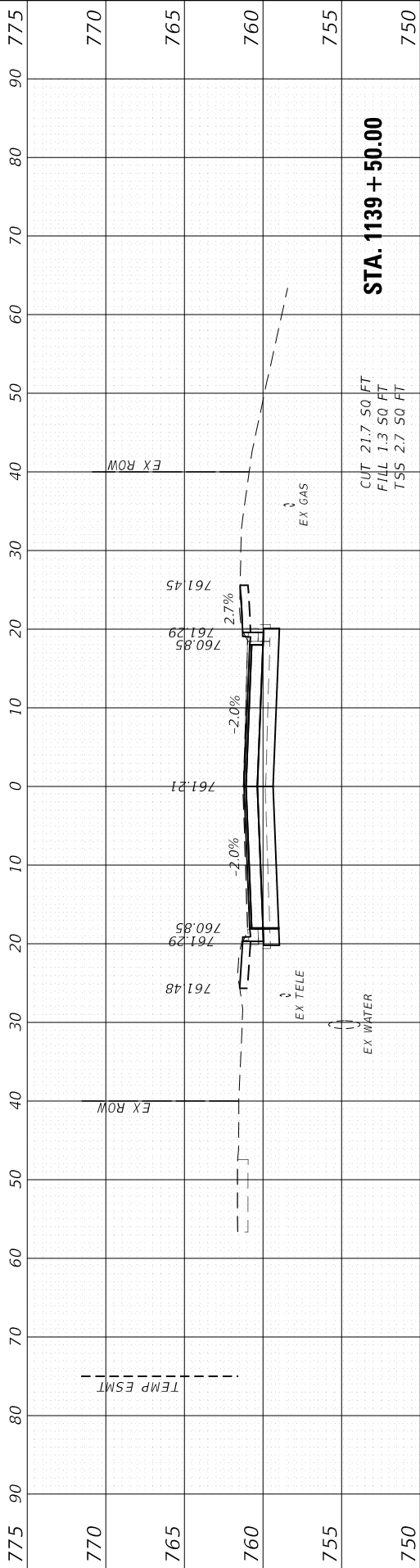
USER NAME = sbpottorff	DESIGNED -	REVISD -
	DRAWN - NDP	REVISD -
PLOT SCALE = 20.0000' / in.	CHECKED -	REVISD -
PLOT DATE = 12/20/2023	DATE - 11/20/2023	REVISD -

**STATE OF ILLINOIS  
DEPARTMENT OF TRANSPORTATION**

**MAINLINE - CROSS SECTIONS  
KAUTZ ROAD WIDENING & RECONSTRUCTION**

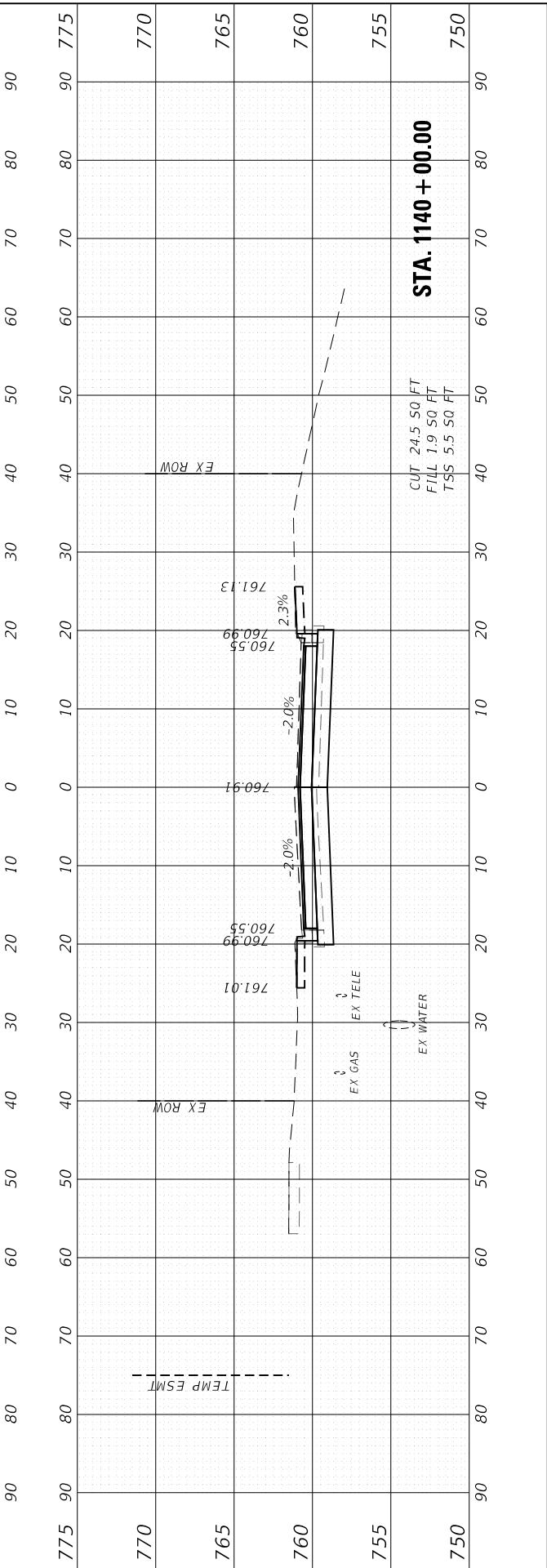
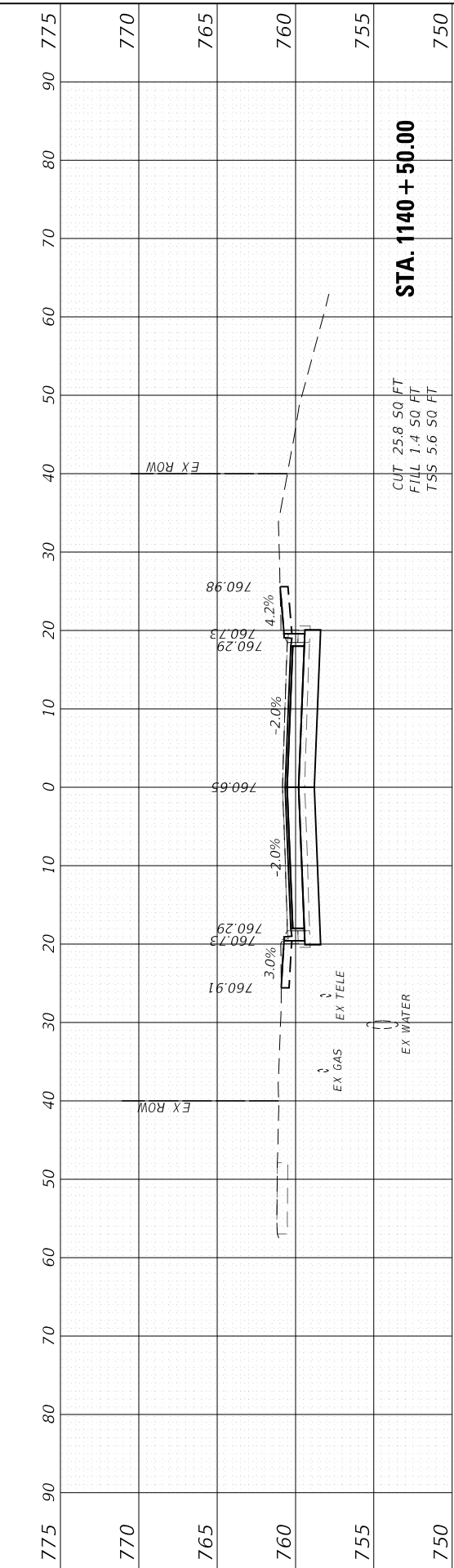
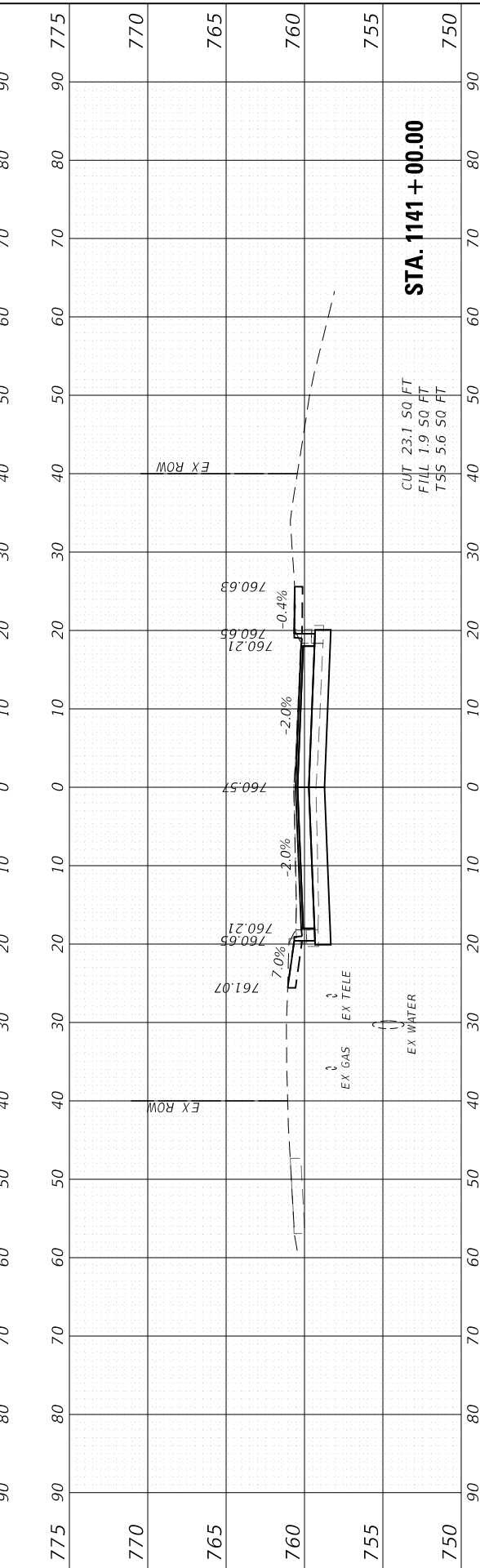
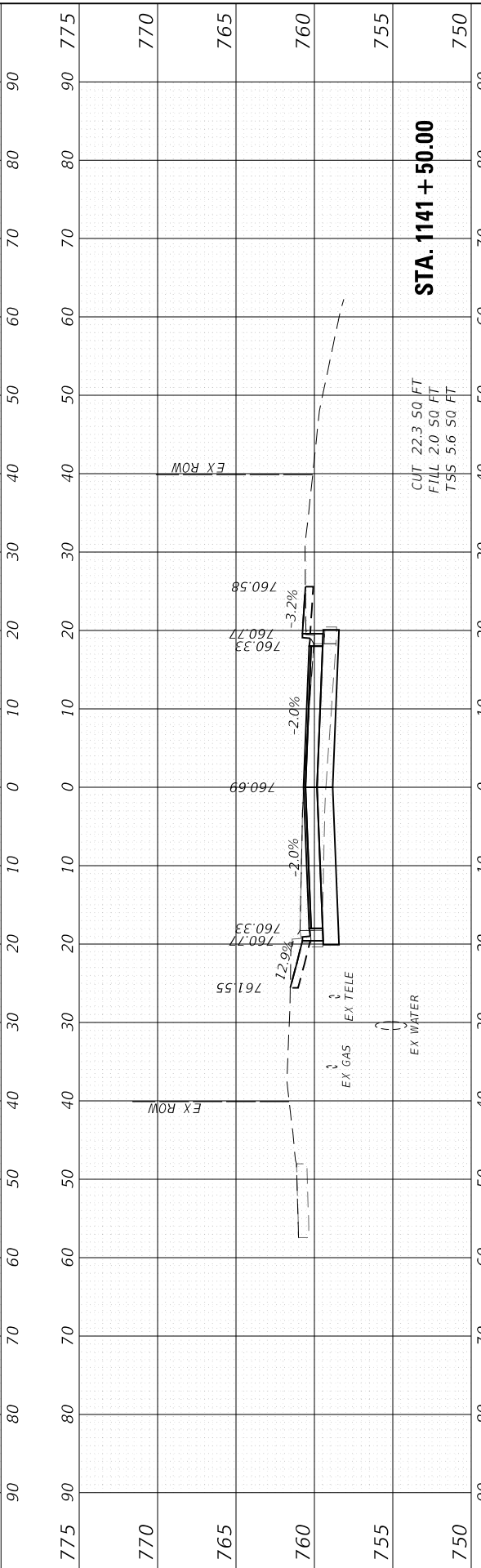
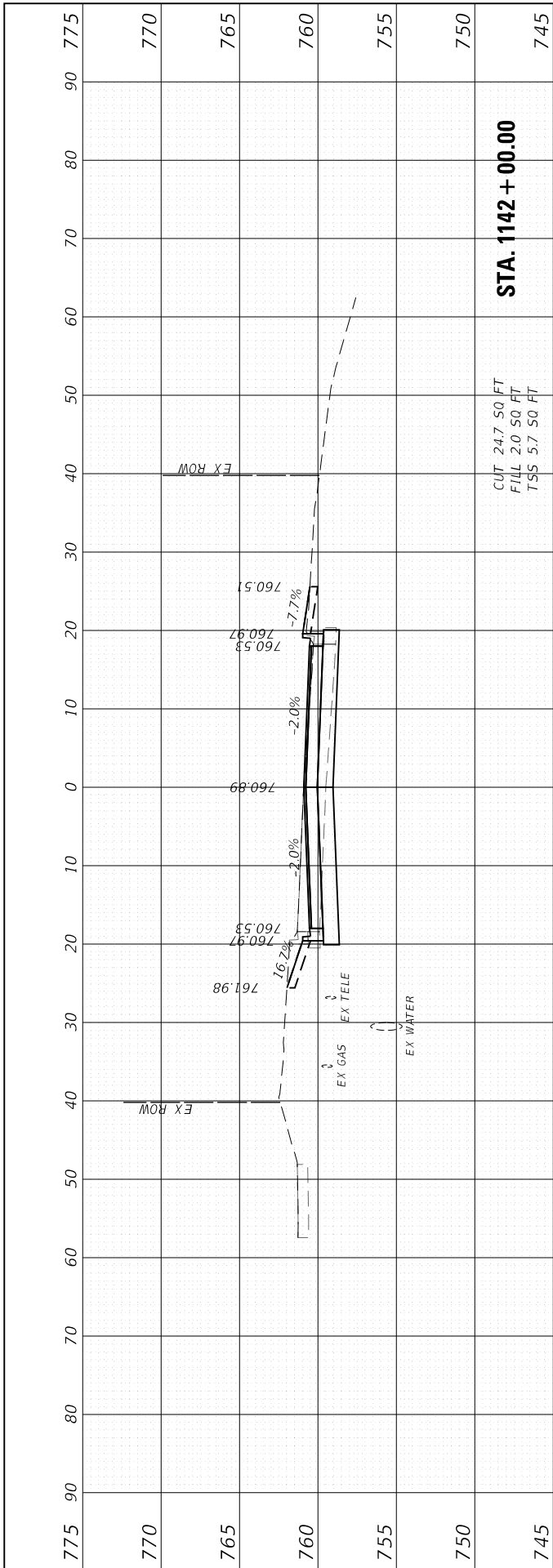
SCALE: H:10 V:5 SHEET 10 OF 32 SHEETS STA. 1137+50.00 TO STA. 1139+50.00

F.A.U. RTE.	SECTION	COUNTY	TOTAL SHEETS	SHEET NO.
2286	19-00117-00-PV	KANE	237	215
CONTRACT NO. 61H42			ILLINOIS FED. AID PROJECT	



ORIGINAL SURVEY	SURVEYED	BY	DATE
NOTE BOOK	PLOTTED		
NO.	TEMPLATE		
	AREAS		
	CHECKED		

FINAL SURVEY	SURVEYED	BY	DATE
NOTE BOOK	PLOTTED		
NO.	TEMPLATE		
	AREAS		
	CHECKED		



FILE NAME = 200024-sht-xsect_ml.dgn	USER NAME = sbportorff	DESIGNED -	REVISD -
		DRAWN - NDP	REVISD -
		CHECKED -	REVISD -
		DATE - 11/20/2023	REVISD -

PLOT SCALE = 20.0000' / in.	
PLOT DATE = 12/20/2023	

**STATE OF ILLINOIS  
DEPARTMENT OF TRANSPORTATION**

<b>MAINLINE - CROSS SECTIONS</b>			
<b>KAUTZ ROAD WIDENING &amp; RECONSTRUCTION</b>			
SCALE: H:10 V:5	SHEET 11	OF 32 SHEETS	STA. 1140+00.00 TO STA. 1142+00.00

F.A.U. RTE.	SECTION	COUNTY	TOTAL SHEETS	SHEET NO.
2286	19-00117-00-PV	KANE	237	216
ILLINOIS FED. AID PROJECT			CONTRACT NO. 61H42	



FINAL SURVEY NO.	SURVEYED PLOTTED	BY	DATE
NOTE BOOK NO.	TEMPLATE AREAS CHECKED		

ORIGINAL SURVEY NO.	SURVEYED PLOTTED	BY	DATE
NOTE BOOK NO.	TEMPLATE AREAS CHECKED		

FILE NAME = 200024-sht-xsect\_ml.dgn

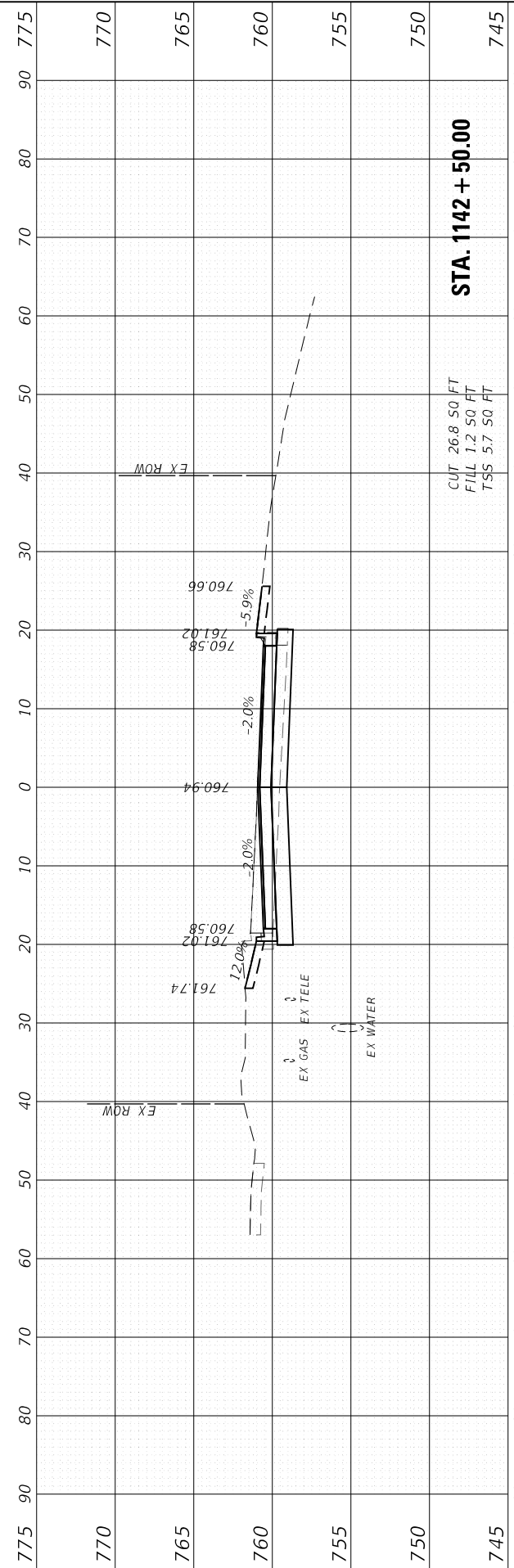
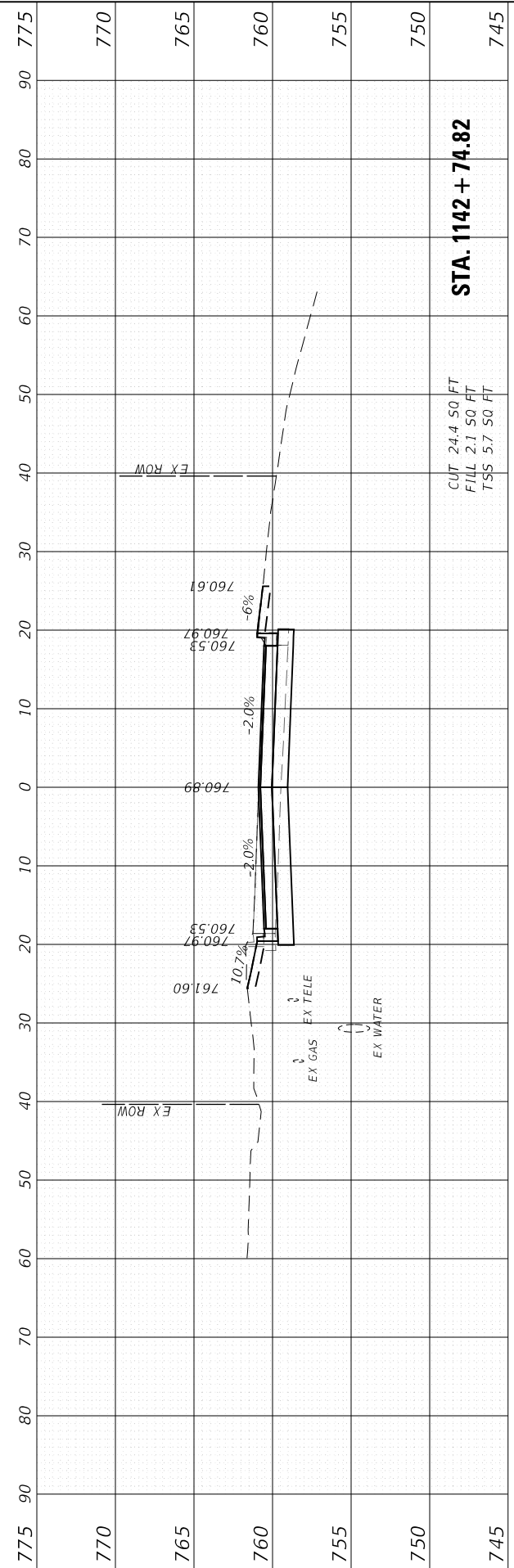
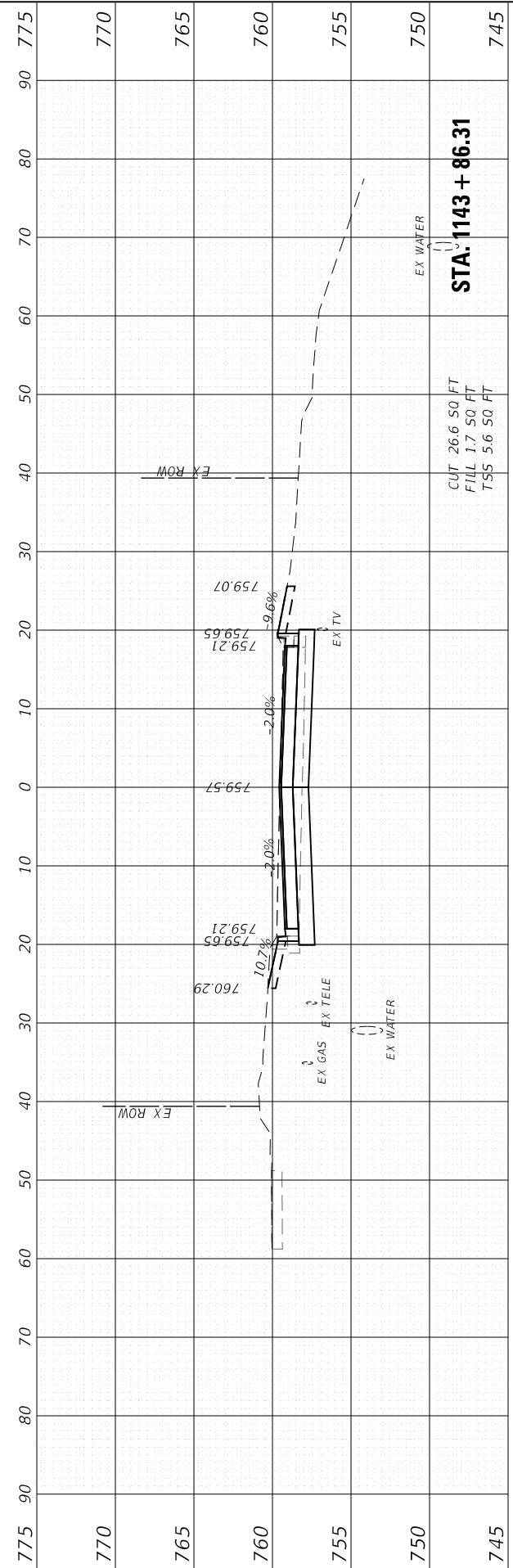
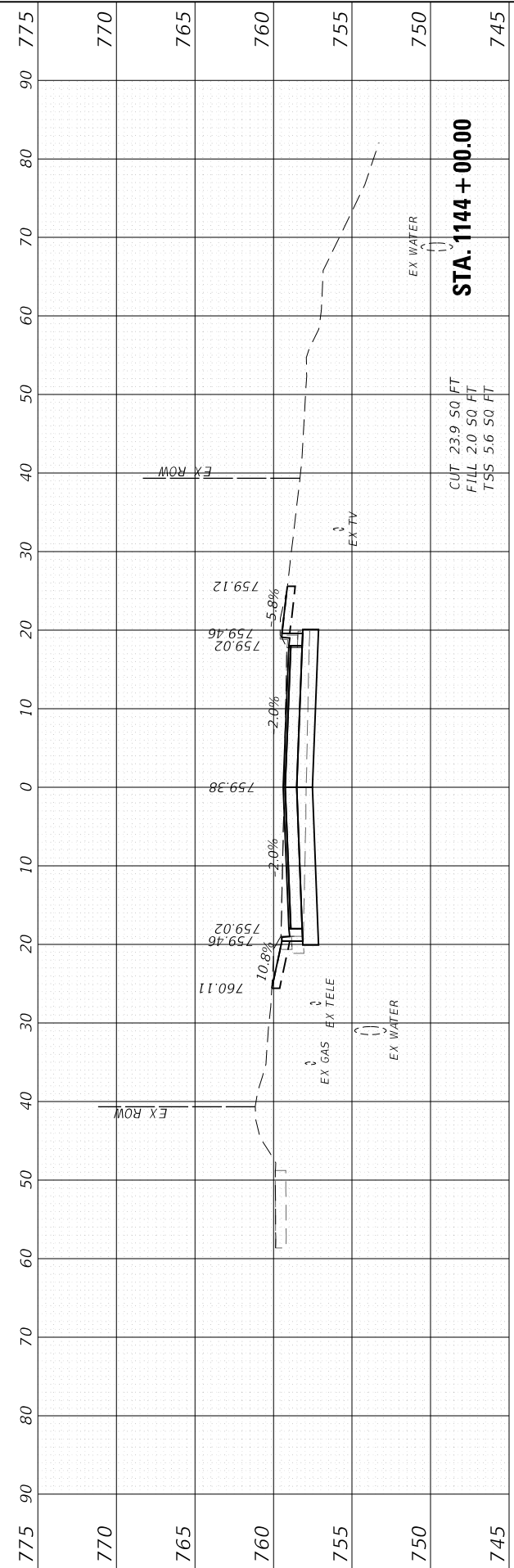
USER NAME = sbpottorff	DESIGNED -	REVISD -
PLOT SCALE = 20.0000' / in.	DRAWN - NDP	REVISD -
PLOT DATE = 12/20/2023	CHECKED -	REVISD -
	DATE - 11/20/2023	REVISD -

**STATE OF ILLINOIS  
DEPARTMENT OF TRANSPORTATION**

**MAINLINE - CROSS SECTIONS  
KAUTZ ROAD WIDENING & RECONSTRUCTION**

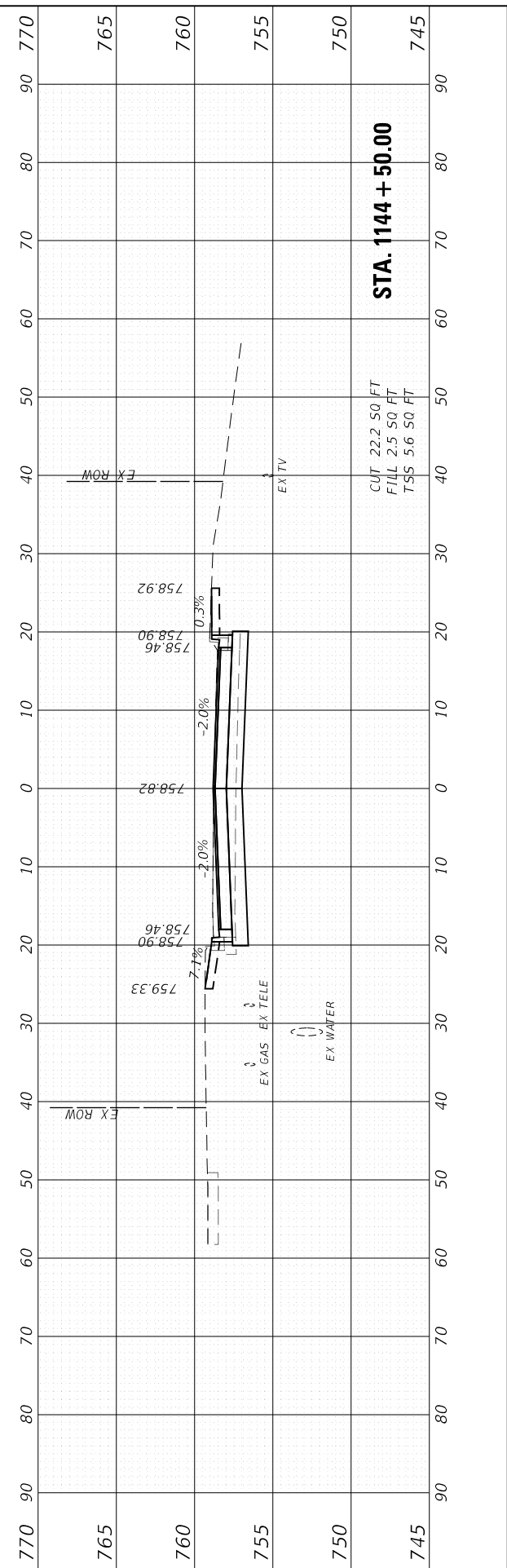
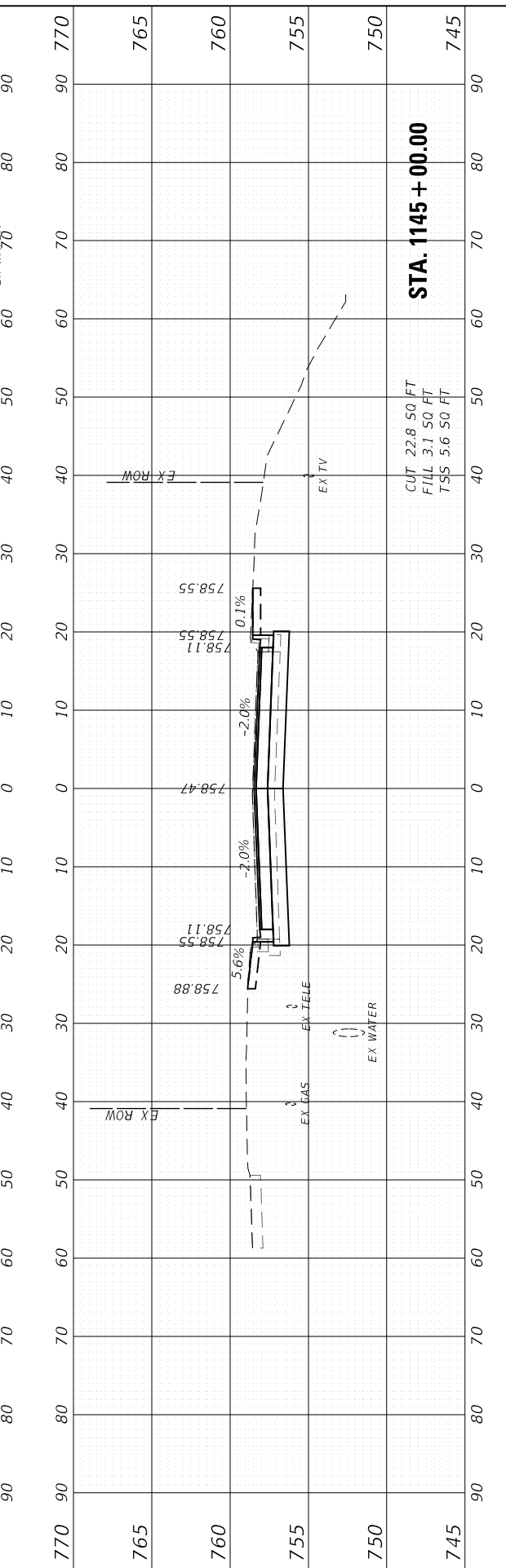
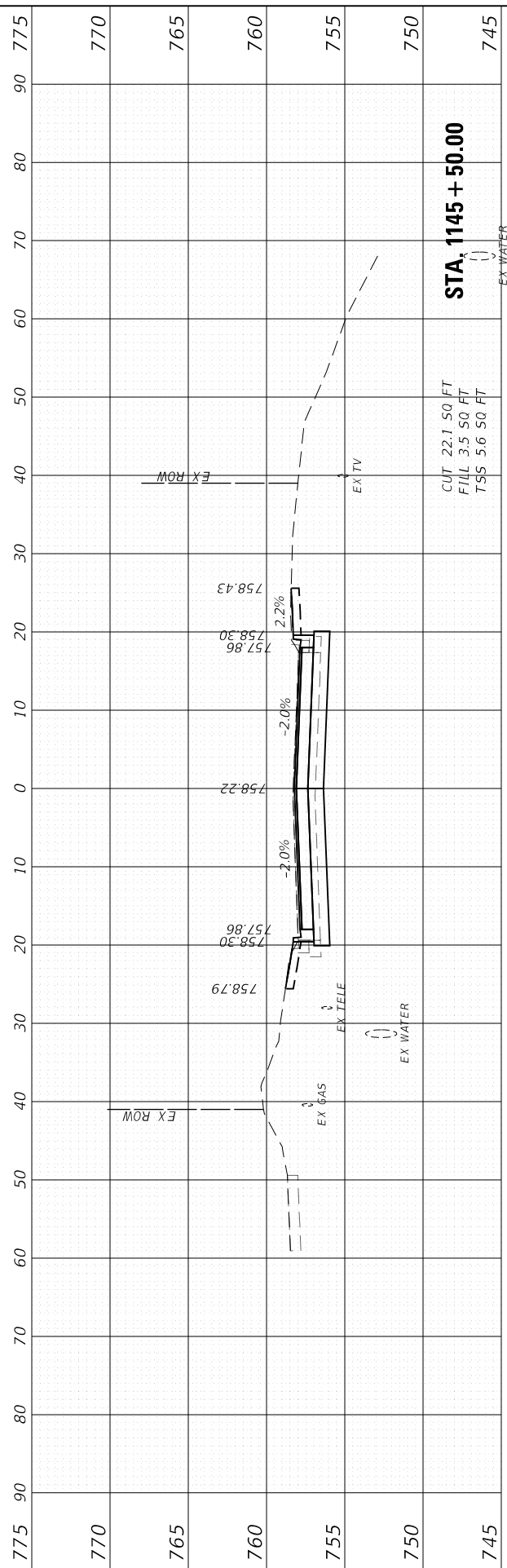
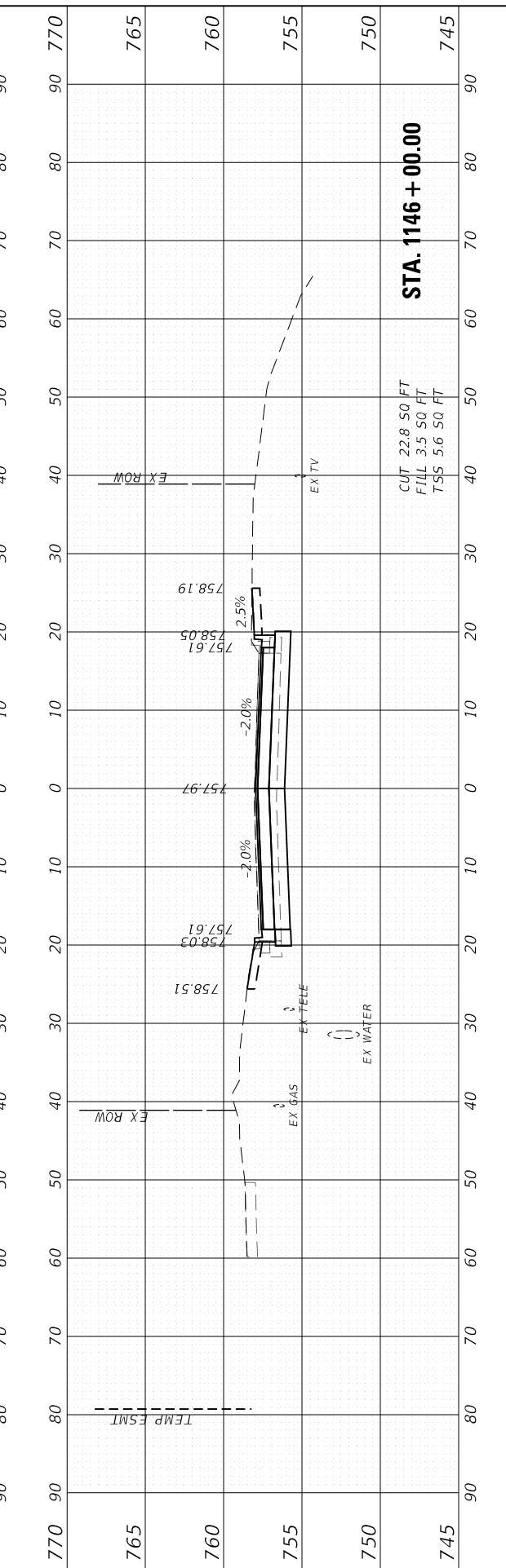
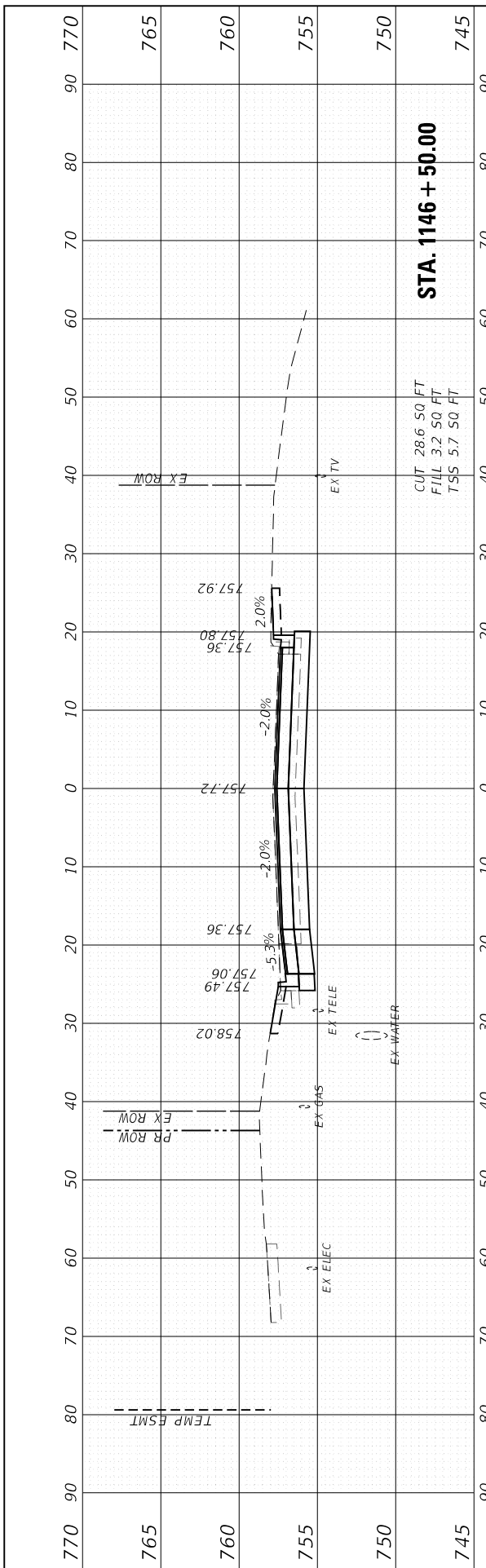
SCALE: H:10 V:5 SHEET 12 OF 32 SHEETS STA. 1142+50.00 TO STA. 1144+00.00

F.A.U. RTE. 2286	SECTION 19-00117-00-PV	COUNTY KANE	TOTAL SHEETS 237	SHEET NO. 217
CONTRACT NO. 61H42			ILLINOIS FED. AID PROJECT	



ORIGINAL SURVEY	SURVEYED	BY	DATE
NOTE BOOK	PLOTTED		
NO.	TEMPLATE		
	AREAS		
	CHECKED		

FINAL SURVEY	SURVEYED	BY	DATE
NOTE BOOK	PLOTTED		
NO.	TEMPLATE		
	AREAS		
	CHECKED		



FILE NAME: 200024-sht-xsect\_ml.dgn

USER NAME = sbportoff	DESIGNED .	REVISED .
	DRAWN . NDP	REVISED .
PLOT SCALE = 20.0000' / in.	CHECKED .	REVISED .
PLOT DATE = 12/20/2023	DATE . 11/20/2023	REVISED .

**STATE OF ILLINOIS  
 DEPARTMENT OF TRANSPORTATION**

**MAINLINE - CROSS SECTIONS  
 KAUTZ ROAD WIDENING & RECONSTRUCTION**

SCALE: H:10 V:5      SHEET 13      OF 32      SHEETS      STA. 1144+50.00 TO STA. 1146+50.00

F.A.U. RTE.	SECTION	COUNTY	TOTAL SHEETS	SHEET NO.
2286	19-00117-00-PV	KANE	237	218
CONTRACT NO. 61H42				
ILLINOIS		FED. AID PROJECT		

FINAL SURVEY	SURVEYED	BY	DATE
NOTE BOOK	PLOTTED		
NO.	TEMPLATE		
	AREAS		
	CHECKED		

ORIGINAL SURVEY	SURVEYED	BY	DATE
NOTE BOOK	PLOTTED		
NO.	TEMPLATE		
	AREAS		
	CHECKED		

FILE NAME: 200024-sht-xsect\_ml.dgn

USER NAME = sbportorff	DESIGNED -
PLOT SCALE = 20.0000' / in.	DRAWN - NDP
PLOT DATE = 12/20/2023	CHECKED -
	DATE - 11/20/2023

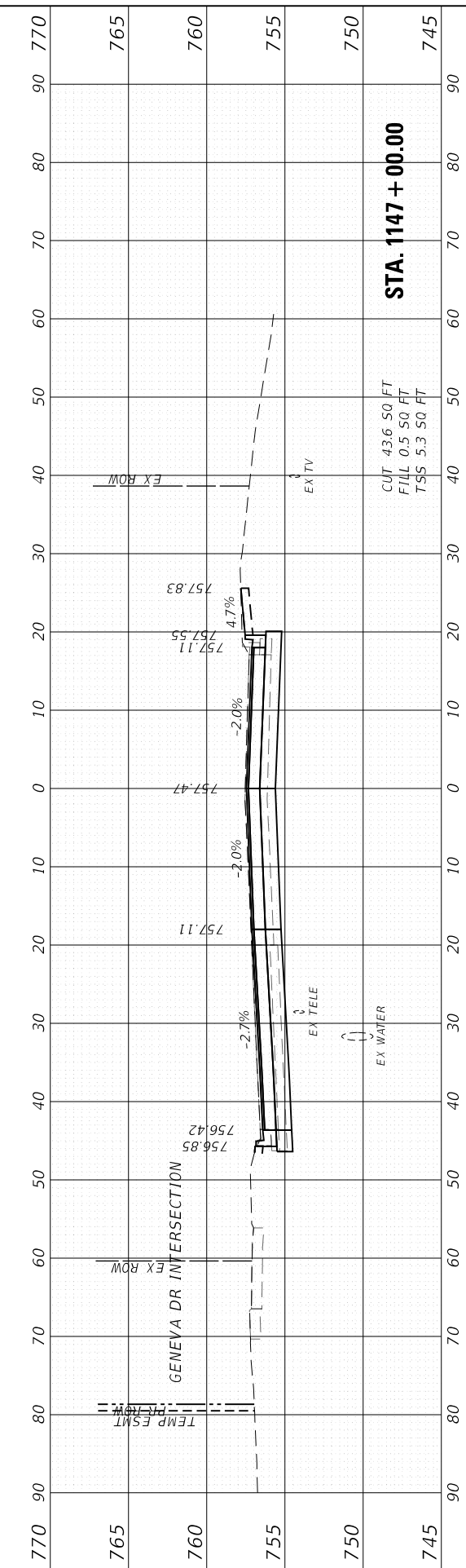
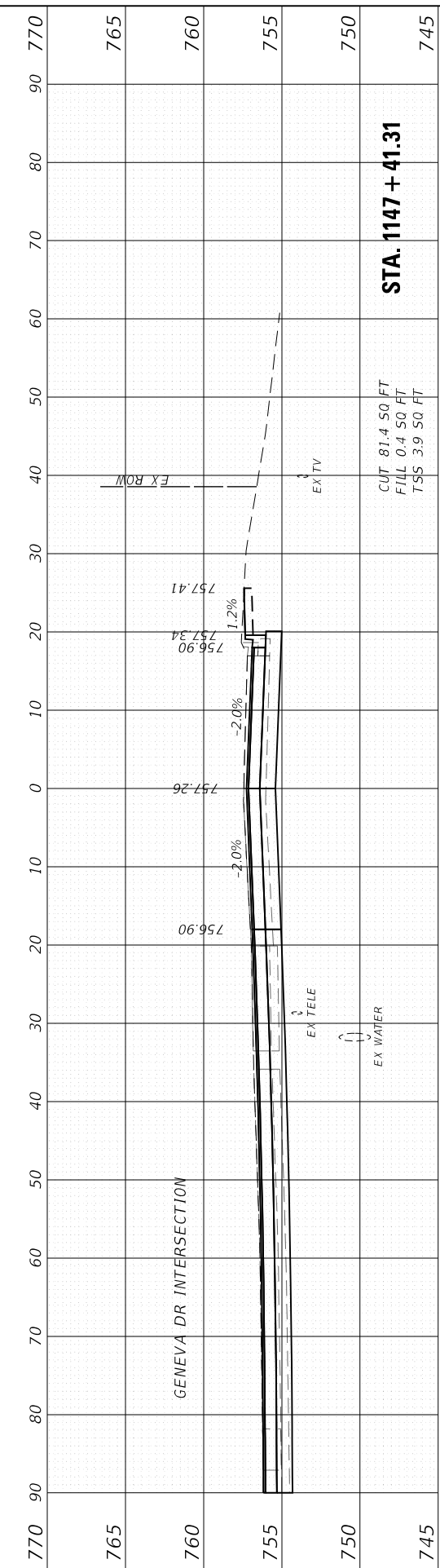
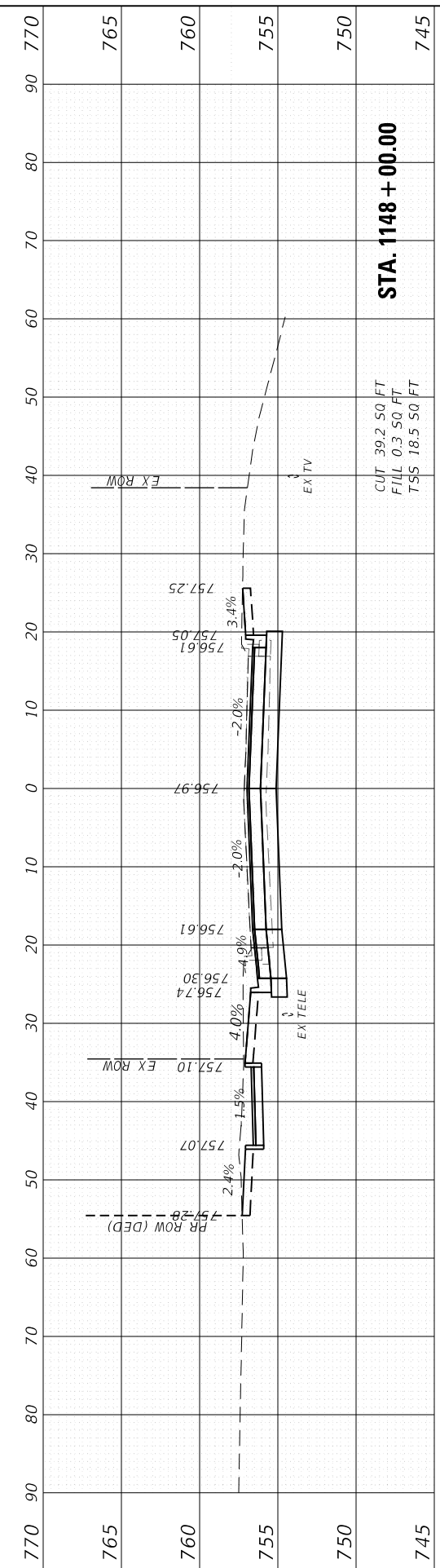
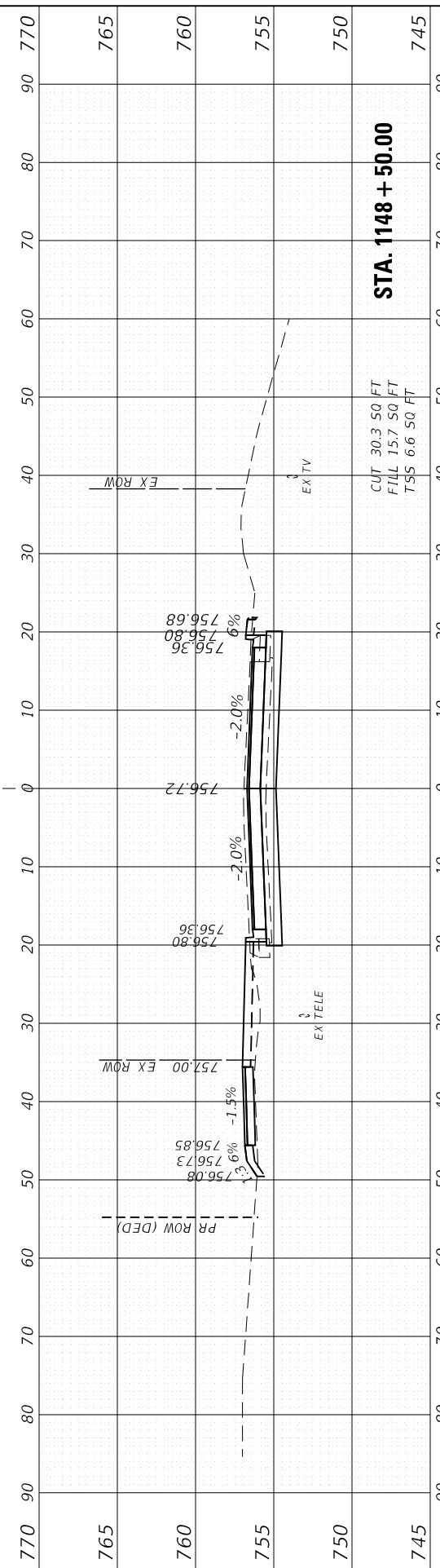
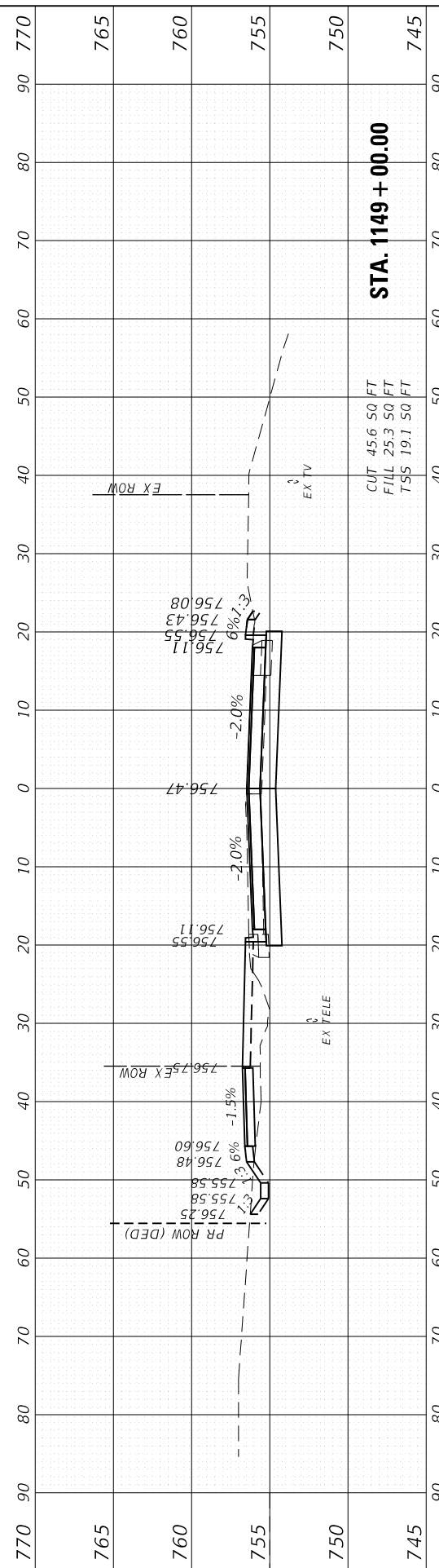
REVISOR -
REVISOR -
REVISOR -
REVISOR -

**STATE OF ILLINOIS  
DEPARTMENT OF TRANSPORTATION**

SCALE: H:10 V:5 SHEET 14 OF 32 SHEETS STA. 1147+00.00 TO STA. 1149+00.00

**MAINLINE - CROSS SECTIONS  
KAUTZ ROAD WIDENING & RECONSTRUCTION**

F.A.U. RTE. 2286	SECTION 19-00117-00-PV	COUNTY KANE	TOTAL SHEETS 237	SHEET NO. 219
CONTRACT NO. 61H42			ILLINOIS FED. AID PROJECT	



ORIGINAL SURVEY	SURVEYED	BY	DATE
NOTE BOOK	PLOTTED		
NO.	AREAS CHECKED		

FINAL SURVEY	SURVEYED	BY	DATE
NOTE BOOK	PLOTTED		
NO.	AREAS CHECKED		

FILE NAME = 200024-sht-xsect\_ml.dgn

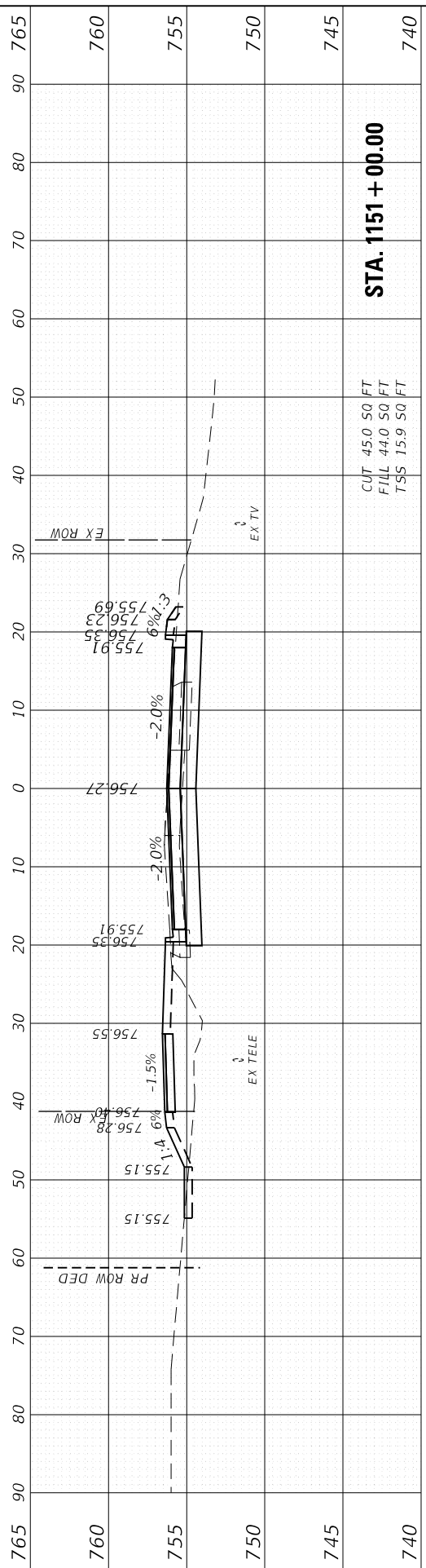
USER NAME = sbpottorff	DESIGNED -	REVISED -
PLOT SCALE = 20.0000' / in.	DRAWN - NDP	REVISED -
PLOT DATE = 12/20/2023	CHECKED -	REVISED -
	DATE - 11/20/2023	REVISED -

**STATE OF ILLINOIS  
DEPARTMENT OF TRANSPORTATION**

**MAINLINE - CROSS SECTIONS  
KAUTZ ROAD WIDENING & RECONSTRUCTION**

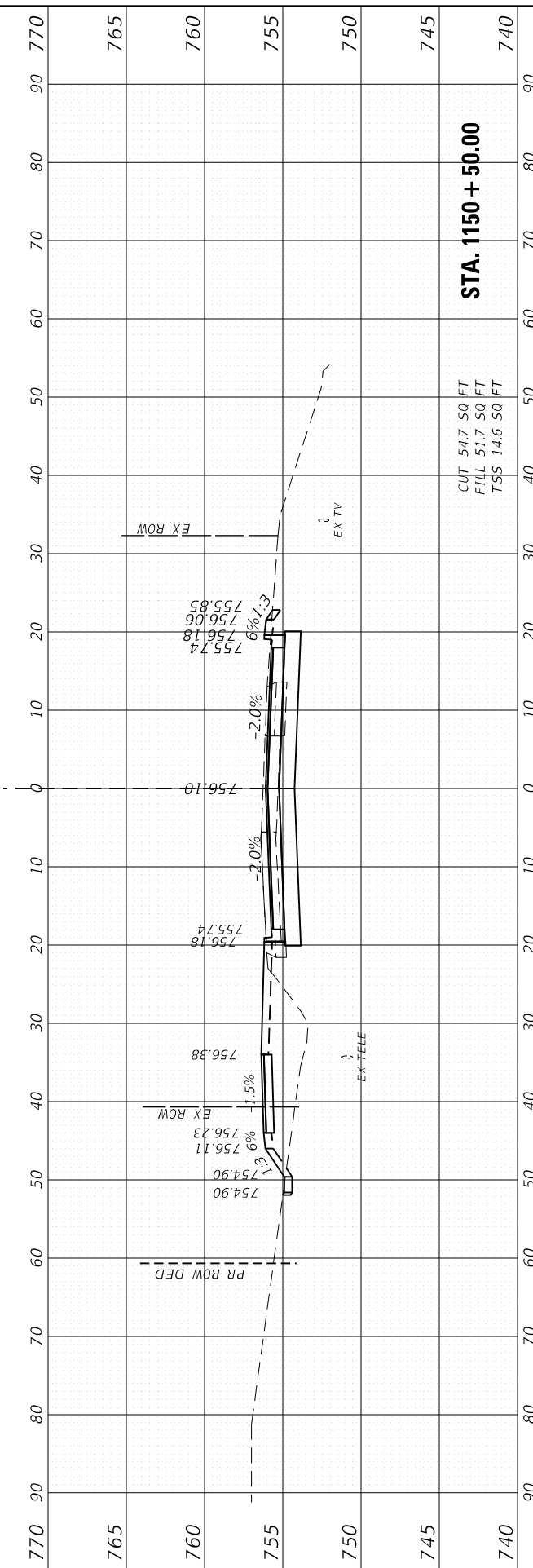
SCALE: H:10 V:5 SHEET 15 OF 32 SHEETS STA. 1149+50.00 TO STA. 1151+00.00

F.A.U. RTE.	SECTION	COUNTY	TOTAL SHEETS	SHEET NO.
2286	19-00117-00-PV	KANE	237	220
CONTRACT NO. 61H42			ILLINOIS FED. AID PROJECT	



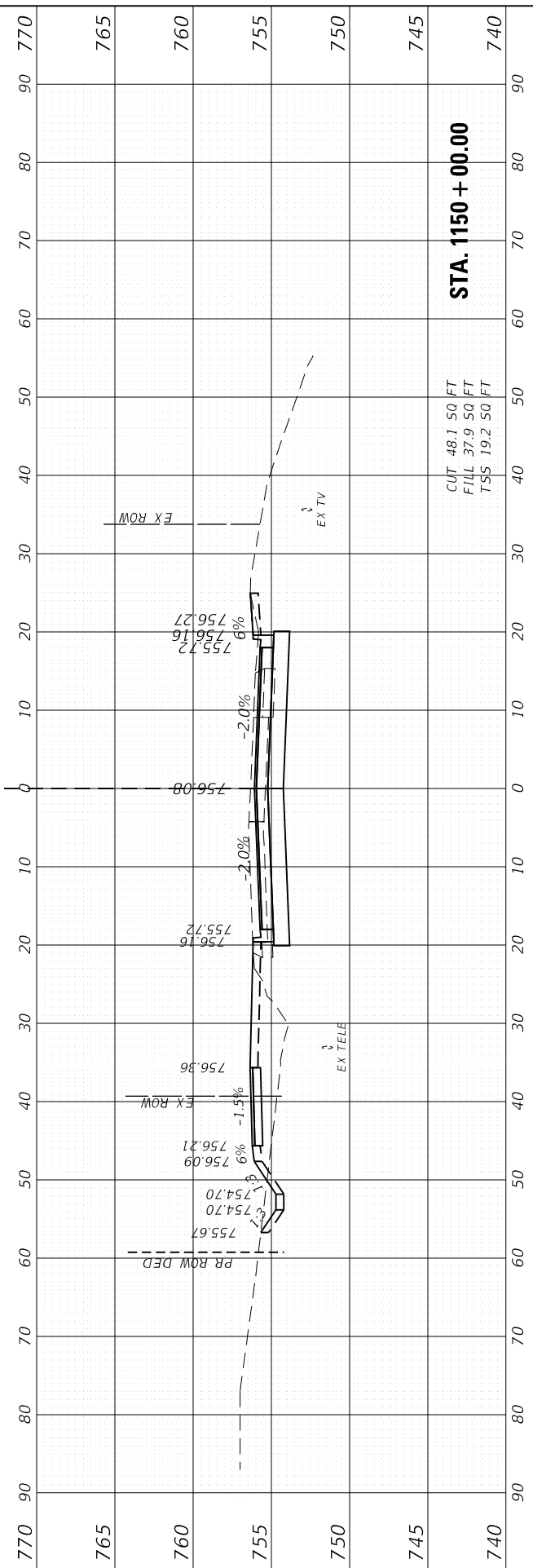
**STA. 1151 + 00.00**

CUT 45.0 50 FT  
FILL 44.0 50 FT  
TSS 15.9 50 FT



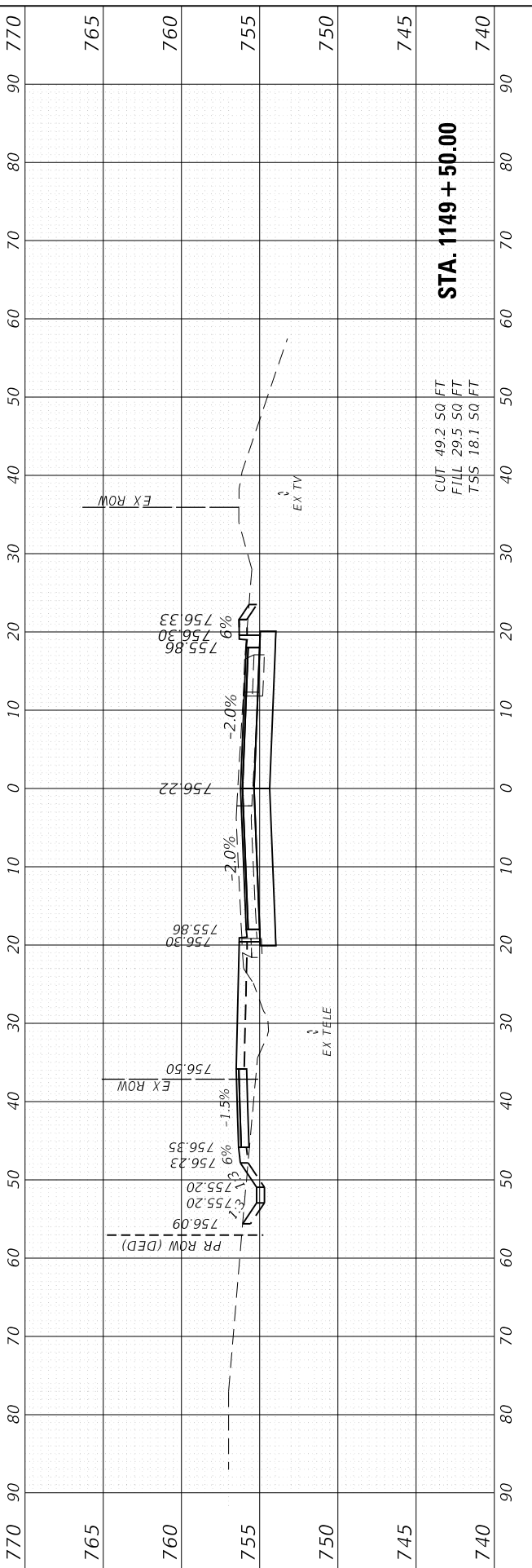
**STA. 1150 + 50.00**

CUT 54.7 50 FT  
FILL 51.7 50 FT  
TSS 14.6 50 FT



**STA. 1150 + 00.00**

CUT 48.1 50 FT  
FILL 37.9 50 FT  
TSS 19.2 50 FT



**STA. 1149 + 50.00**

CUT 49.2 50 FT  
FILL 29.5 50 FT  
TSS 18.1 50 FT

ORIGINAL SURVEY	SURVEYED	BY	DATE
NOTE BOOK	PLOTTED		
NO.	TEMPLATE		
	AREAS		
	CHECKED		

FINAL SURVEY	SURVEYED	BY	DATE
NOTE BOOK	PLOTTED		
NO.	TEMPLATE		
	AREAS		
	CHECKED		

FILE NAME: 200024-sht-xsect\_ml.dgn

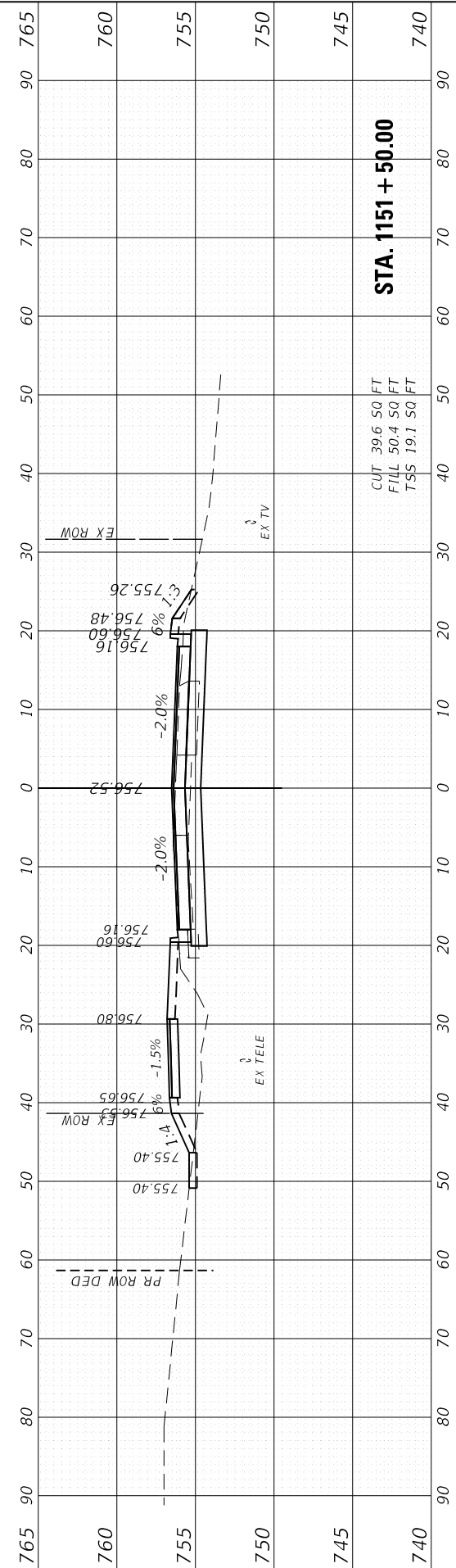
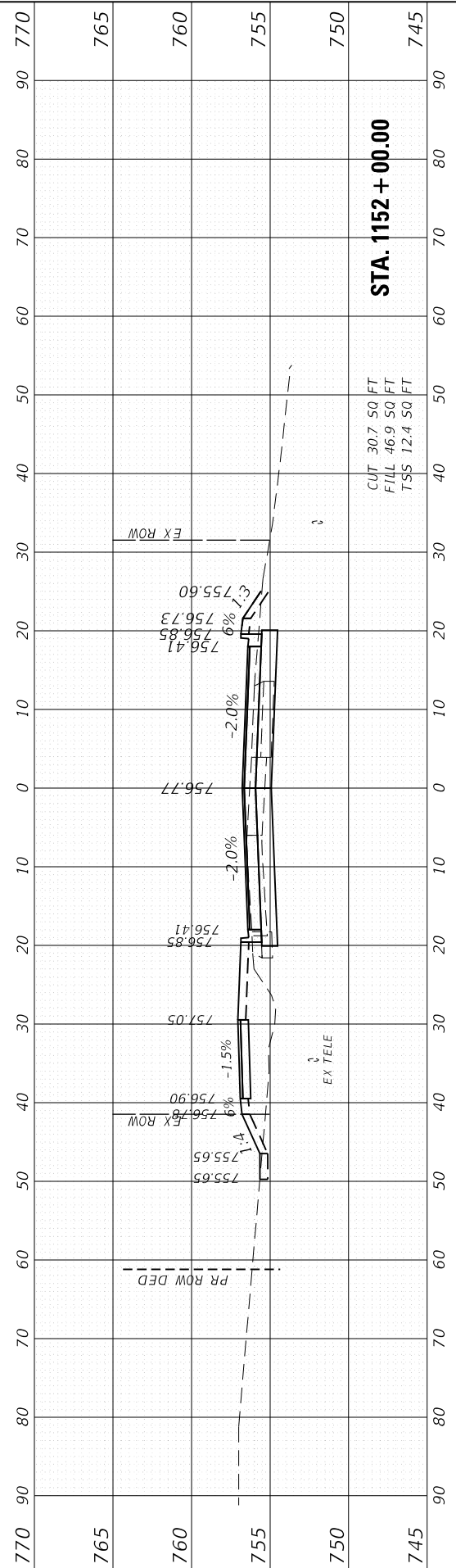
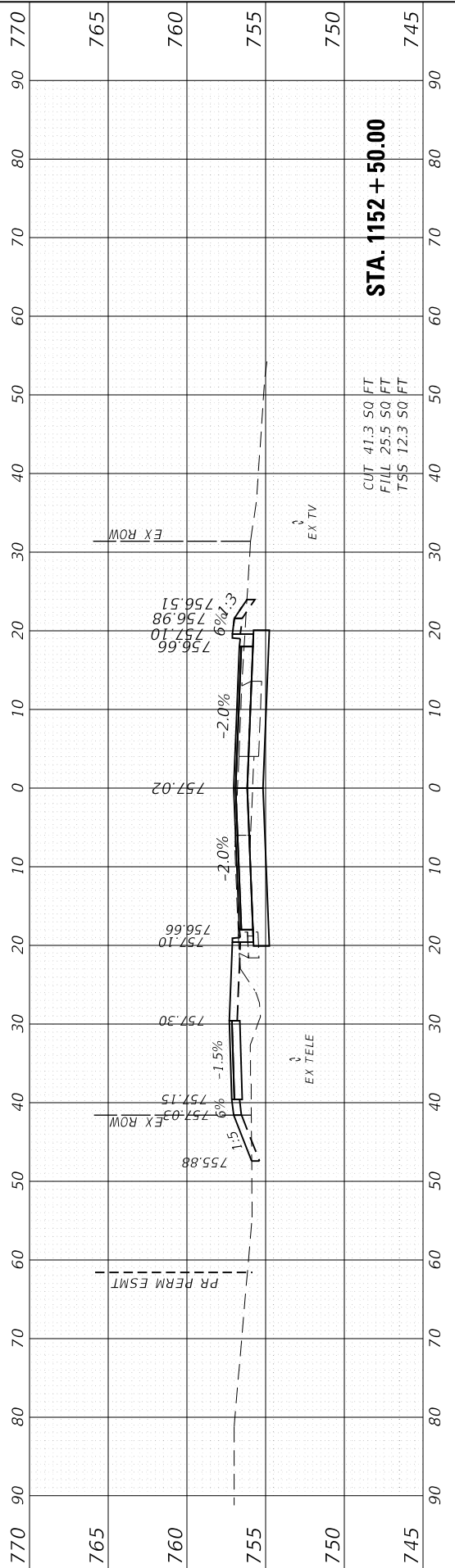
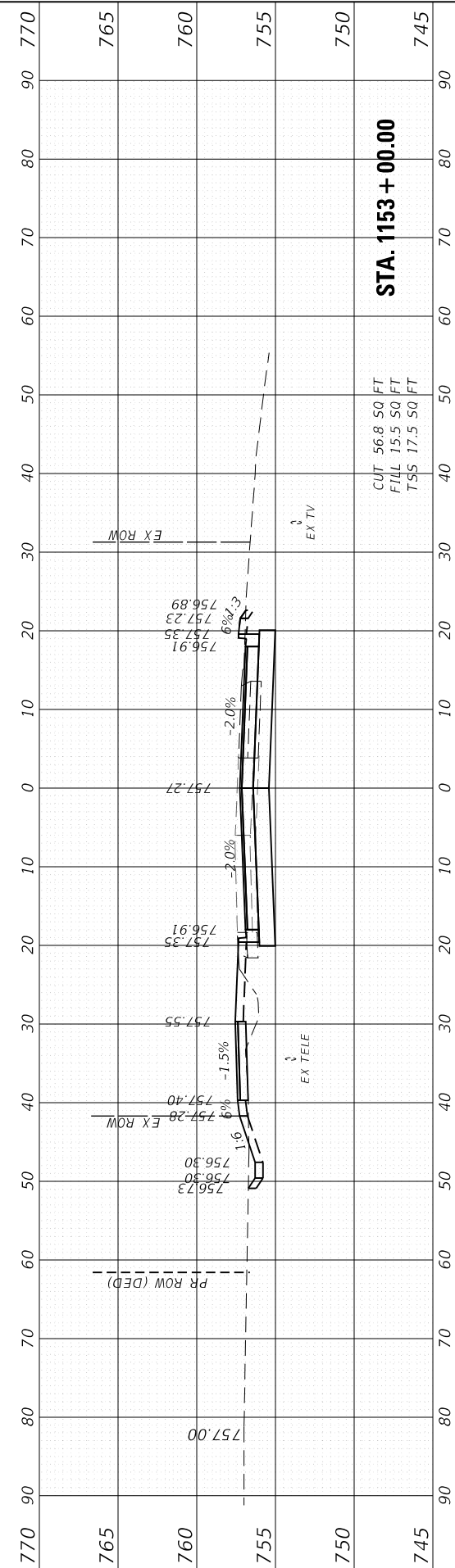
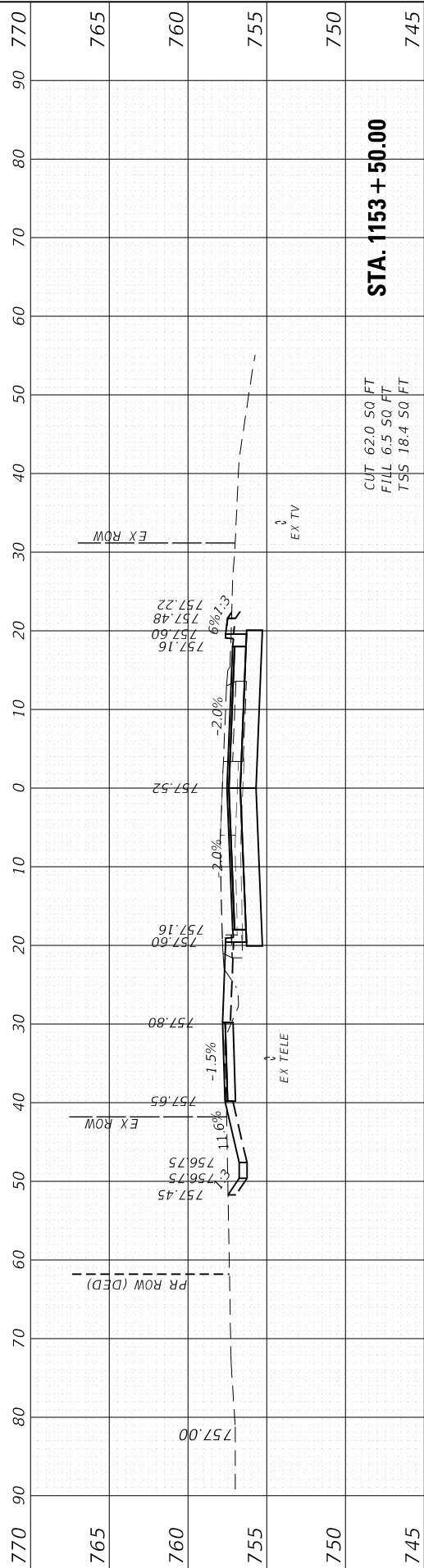
USER NAME = sbportorff	DESIGNED -	REVISOR -
PLOT SCALE = 20.0000' / in.	DRAWN - NDP	REVISOR -
PLOT DATE = 12/20/2023	CHECKED -	REVISOR -
	DATE - 11/20/2023	REVISOR -

**STATE OF ILLINOIS  
 DEPARTMENT OF TRANSPORTATION**

**MAINLINE - CROSS SECTIONS  
 KAUTZ ROAD WIDENING & RECONSTRUCTION**

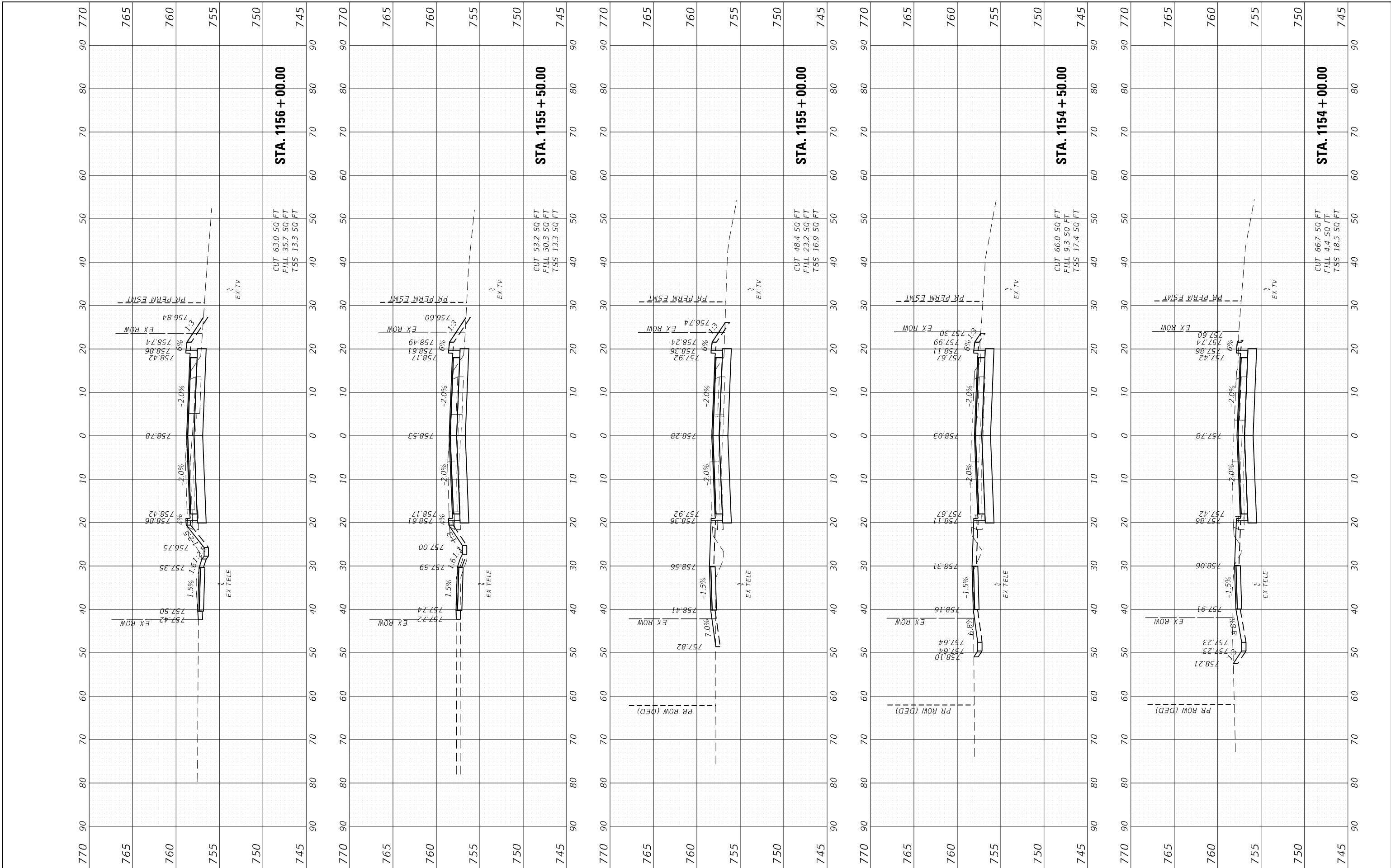
SCALE: H:10 V:5 SHEET 16 OF 32 SHEETS STA. 1151+50.00 TO STA. 1153+50.00

F.A.U. RTE.	SECTION	COUNTY	TOTAL SHEETS	SHEET NO.
2286	19-00117-00-PV	KANE	237	221
CONTRACT NO. 61H42			ILLINOIS FED. AID PROJECT	



FINAL SURVEY	SURVEYED	BY	DATE
NOTE BOOK	PLOTTED		
NO.	TEMPLATE		
	AREAS		
	CHECKED		

ORIGINAL SURVEY	SURVEYED	BY	DATE
NOTE BOOK	PLOTTED		
NO.	TEMPLATE		
	AREAS		
	CHECKED		



FILE NAME = 200024-sht-xsect_ml.dgn
USER NAME = sbpottorff
DESIGNED -
DRAWN - NDP
PLOT SCALE = 20.0000' / in.
PLOT DATE = 12/20/2023

REVISOR -
REVISOR -
REVISOR -
REVISOR -
DATE = 11/20/2023

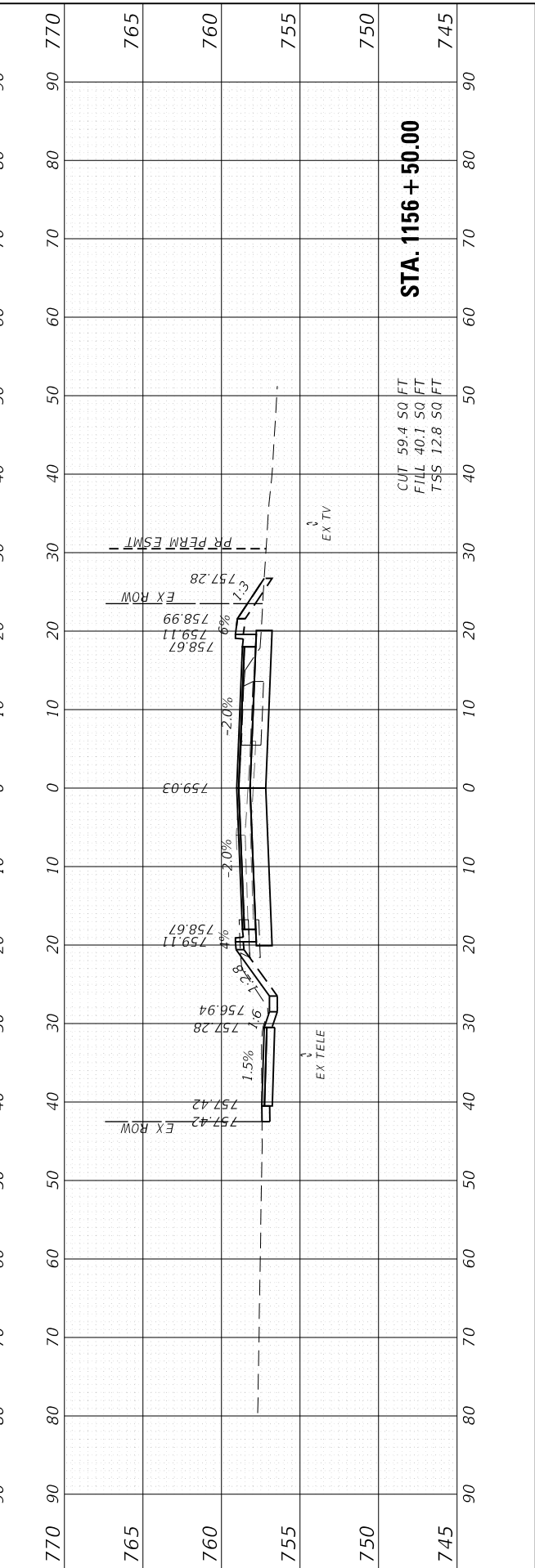
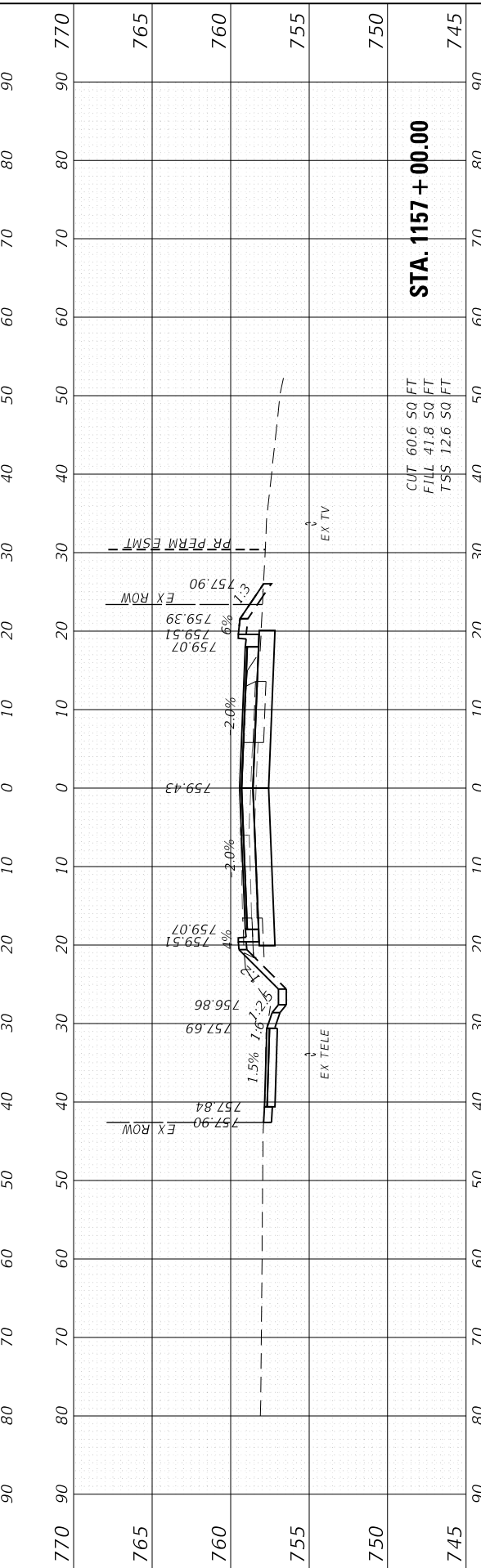
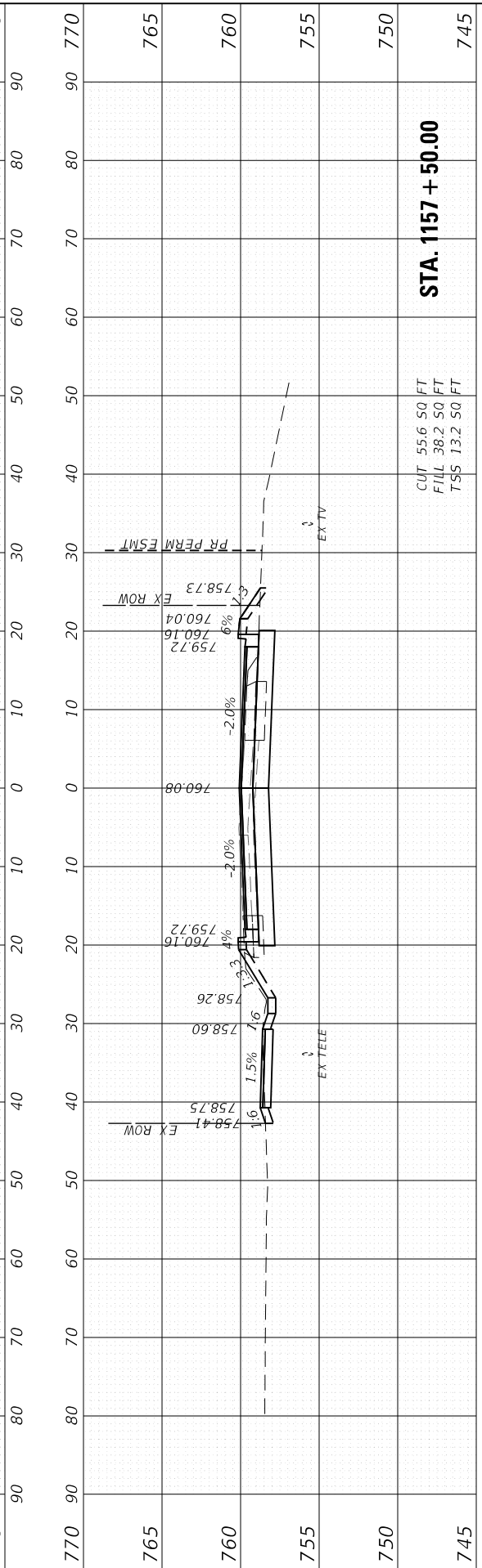
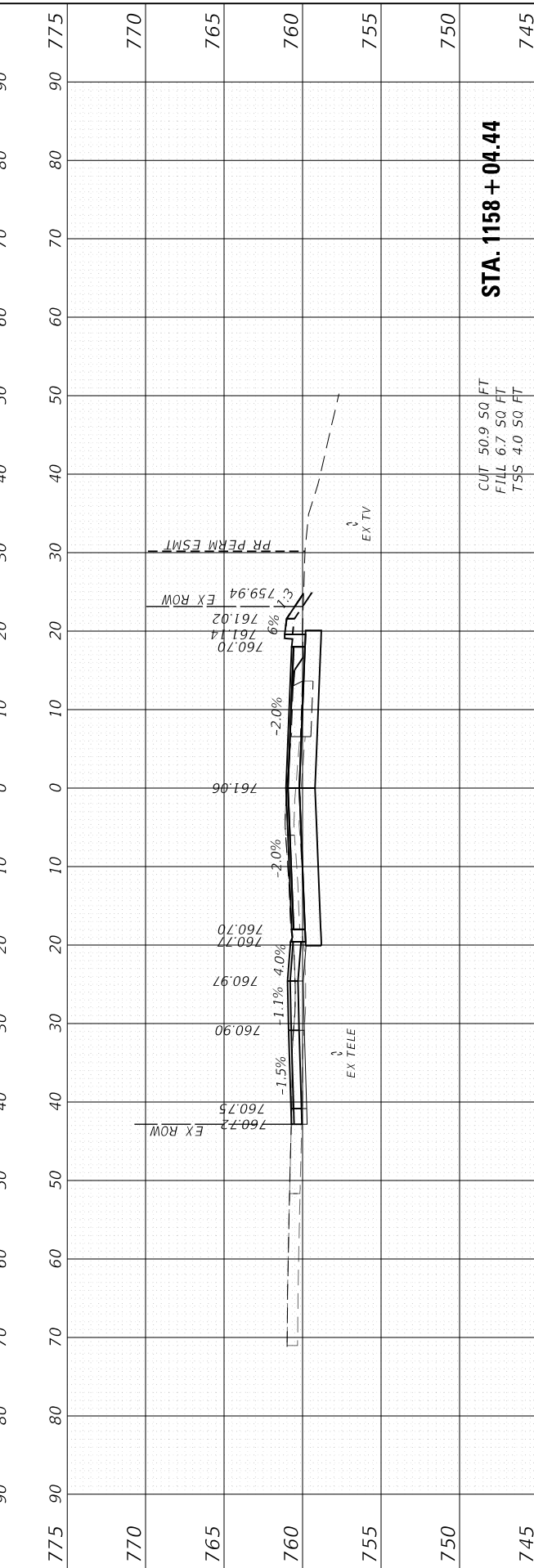
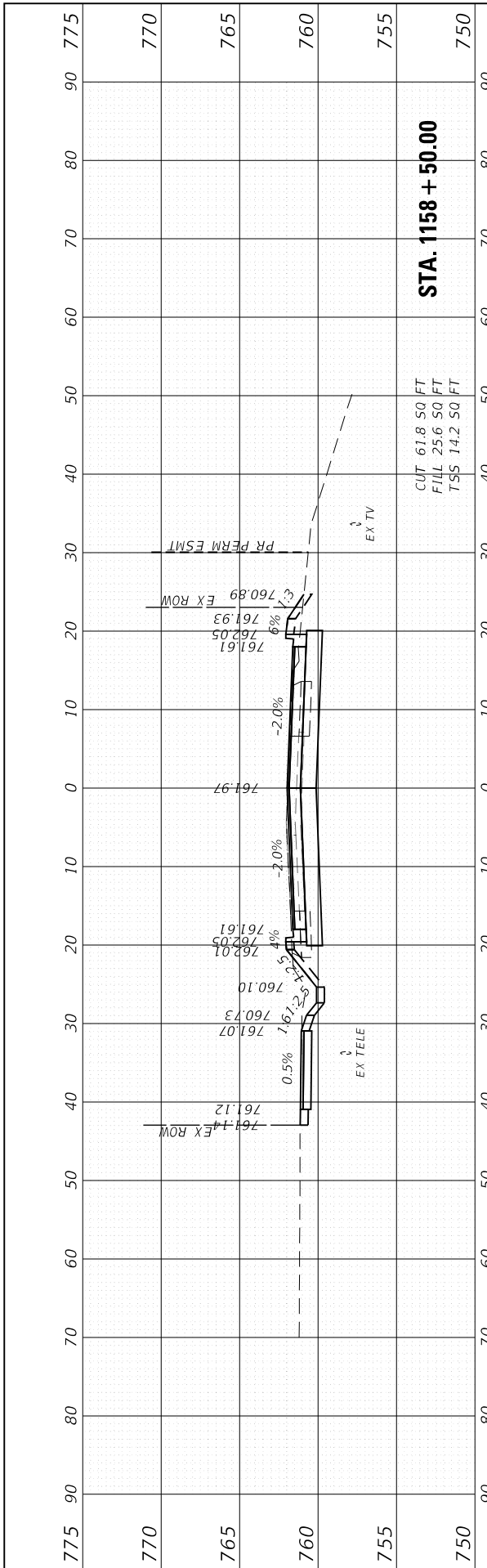
**STATE OF ILLINOIS  
DEPARTMENT OF TRANSPORTATION**

<b>MAINLINE - CROSS SECTIONS</b>			
<b>KAUTZ ROAD WIDENING &amp; RECONSTRUCTION</b>			
SCALE: H:10 V:5	SHEET 17	OF 32 SHEETS	STA. 1154+00.00 TO STA. 1156+00.00

F.A.U. RTE.	SECTION	COUNTY	TOTAL SHEETS	SHEET NO.
2286	19-00117-00-PV	KANE	237	222
CONTRACT NO. 61H42				
ILLINOIS FED. AID PROJECT				

ORIGINAL SURVEY	SURVEYED	BY	DATE
NOTE BOOK	PLOTTED		
NO.	TEMPLATE		
	AREAS CHECKED		
	AREAS CHECKED		

FINAL SURVEY	SURVEYED	BY	DATE
NOTE BOOK	PLOTTED		
NO.	TEMPLATE		
	AREAS CHECKED		
	AREAS CHECKED		



FILE NAME = 200024-sht-xsect_ml.dgn	USER NAME = sbportorff	DESIGNED -	REVISED -
		DRAWN - NDP	REVISED -
		CHECKED -	REVISED -
		DATE - 11/20/2023	REVISED -

PLOT SCALE = 20.0000' / in.			
PLOT DATE = 12/20/2023			

**STATE OF ILLINOIS  
DEPARTMENT OF TRANSPORTATION**

<b>MAINLINE - CROSS SECTIONS</b>			
<b>KAUTZ ROAD WIDENING &amp; RECONSTRUCTION</b>			
SCALE: H:10 V:5	SHEET 18	OF 32 SHEETS	STA. 1156+50.00 TO STA. 1158+50.00

F.A.U. RT. 2286	SECTION 19-00117-00-PV	COUNTY KANE	TOTAL SHEETS 237	SHEET NO. 223
ILLINOIS FED. AID PROJECT			CONTRACT NO. 61H42	

FINAL SURVEY NO.	SURVEYED PLOTTED	BY	DATE
NOTE BOOK NO.	TEMPLATE AREAS CHECKED		

ORIGINAL SURVEY NO.	SURVEYED PLOTTED	BY	DATE
NOTE BOOK NO.	TEMPLATE AREAS CHECKED		

FILE NAME: 200024-sht-xsect\_ml.dgn

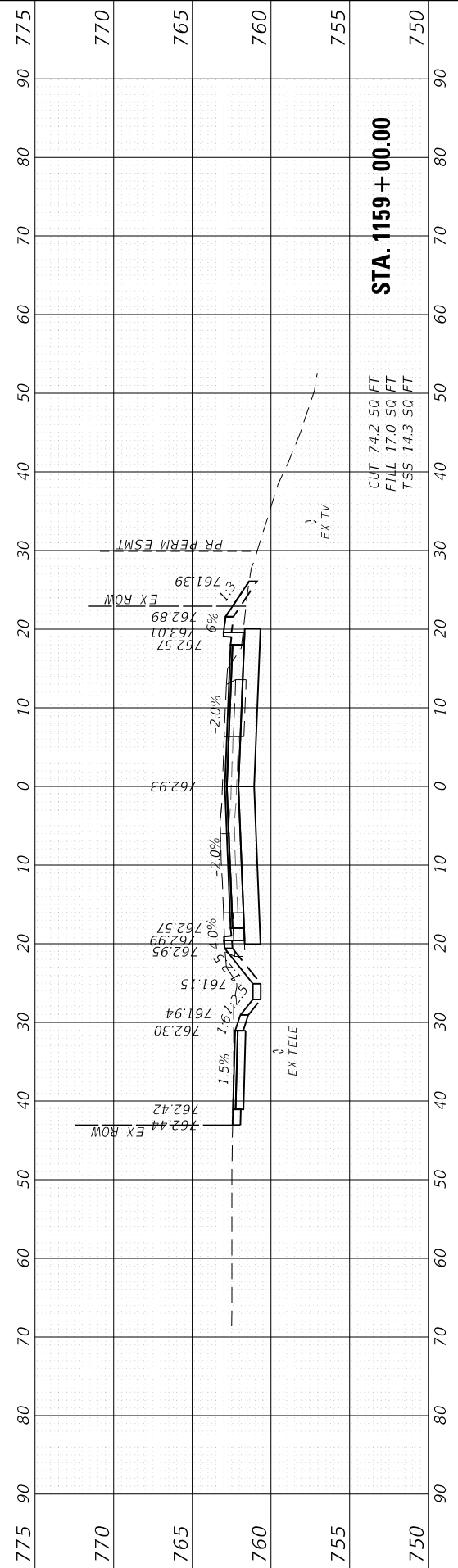
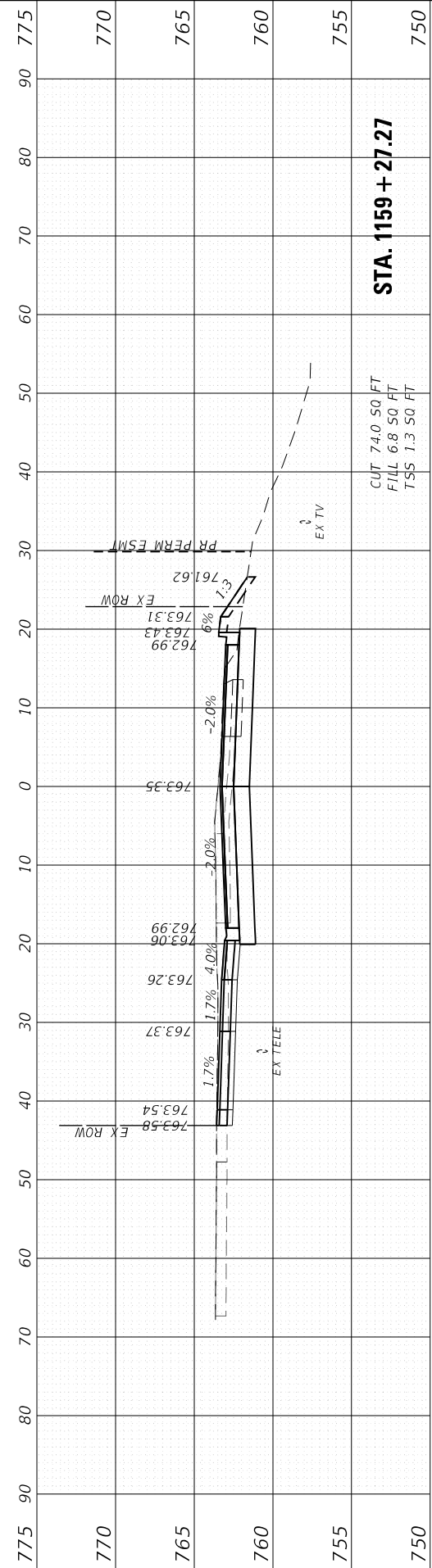
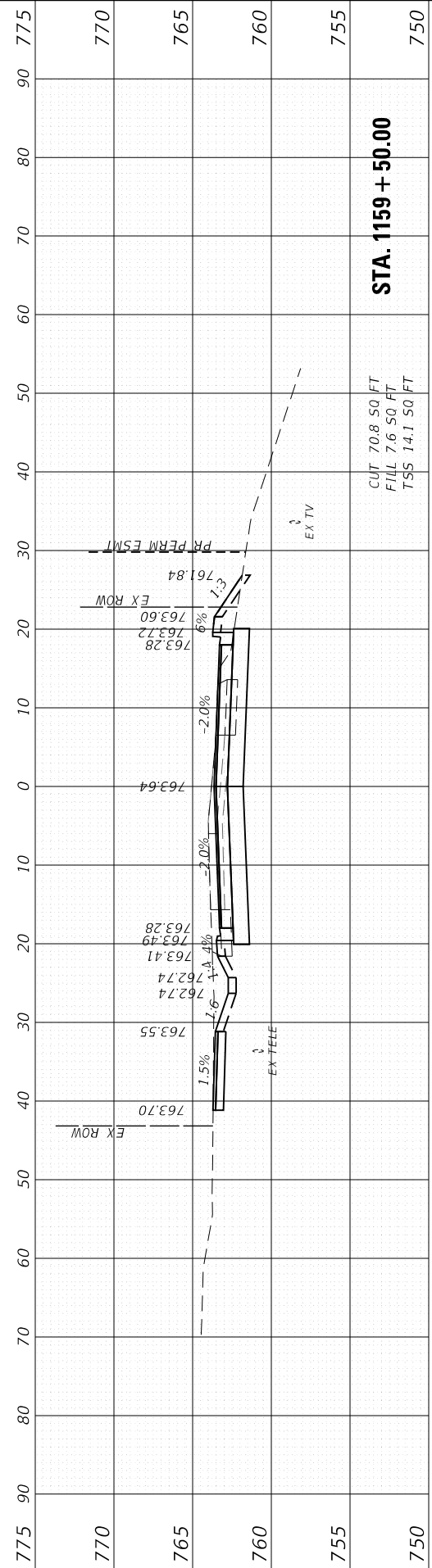
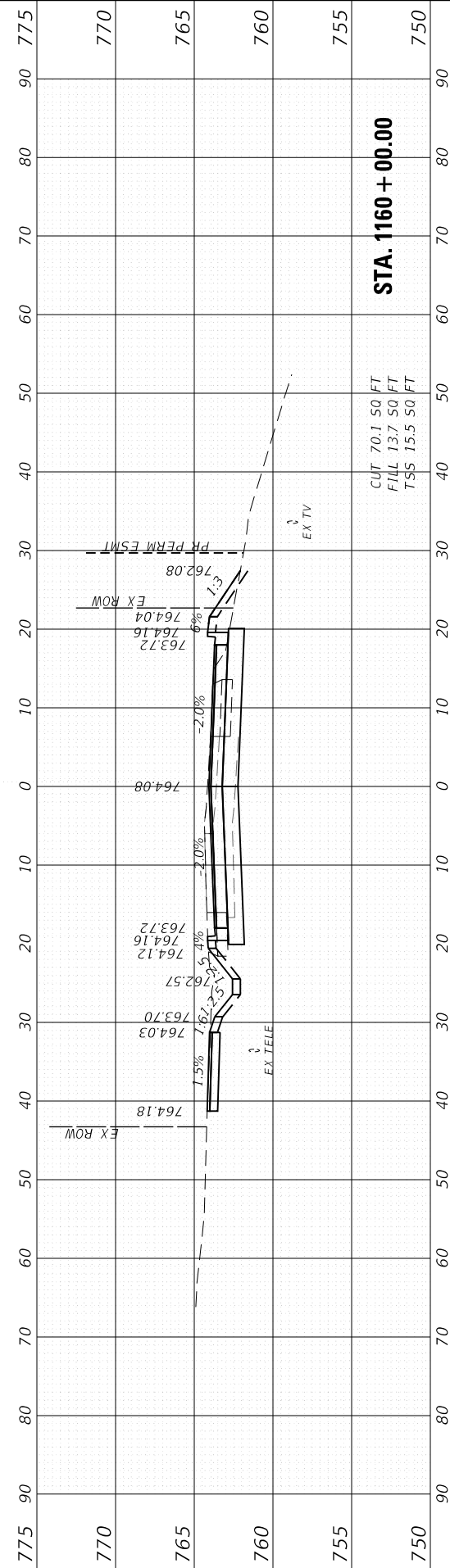
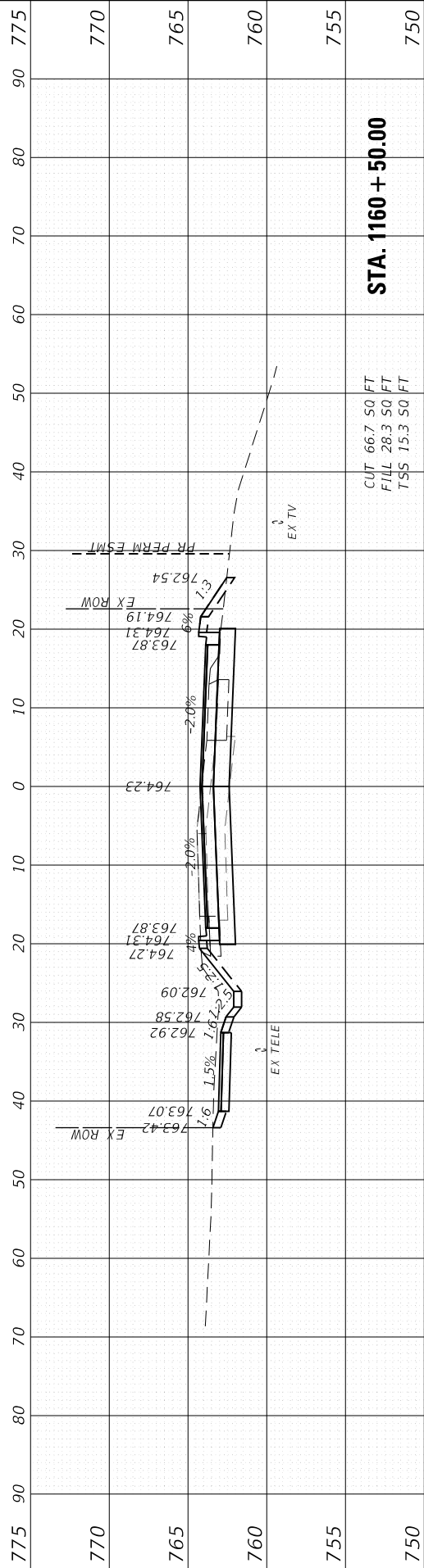
USER NAME = sbpottorff	DESIGNED -	REVISD -
PLOT SCALE = 20.0000' / in.	DRAWN - NDP	REVISD -
PLOT DATE = 12/20/2023	CHECKED -	REVISD -
	DATE - 11/20/2023	REVISD -

STATE OF ILLINOIS  
DEPARTMENT OF TRANSPORTATION

MAINLINE - CROSS SECTIONS  
KAUTZ ROAD WIDENING & RECONSTRUCTION

SCALE: H:10 V:5 SHEET 19 OF 32 SHEETS STA. 1159+00.00 TO STA. 1160+50.00

F.A.U. RTE. 2286	SECTION 19-00117-00-PV	COUNTY KANE	TOTAL SHEETS 237	SHEET NO. 224
CONTRACT NO. 61H42			ILLINOIS FED. AID PROJECT	





ORIGINAL SURVEY	SURVEYED	BY	DATE
NOTE BOOK	PLOTTED		
NO.	TEMPLATE		
	AREAS CHECKED		

FINAL SURVEY	SURVEYED	BY	DATE
NOTE BOOK	PLOTTED		
NO.	TEMPLATE		
	AREAS CHECKED		

FILE NAME: 200024-sht-xsect\_ml.dgn

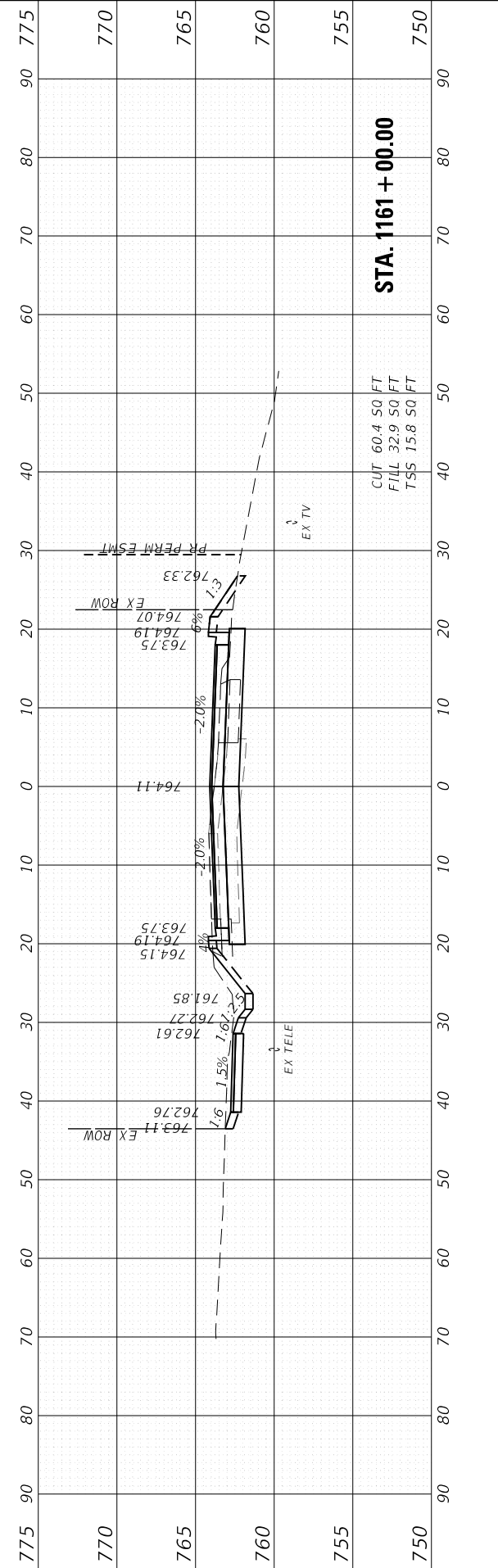
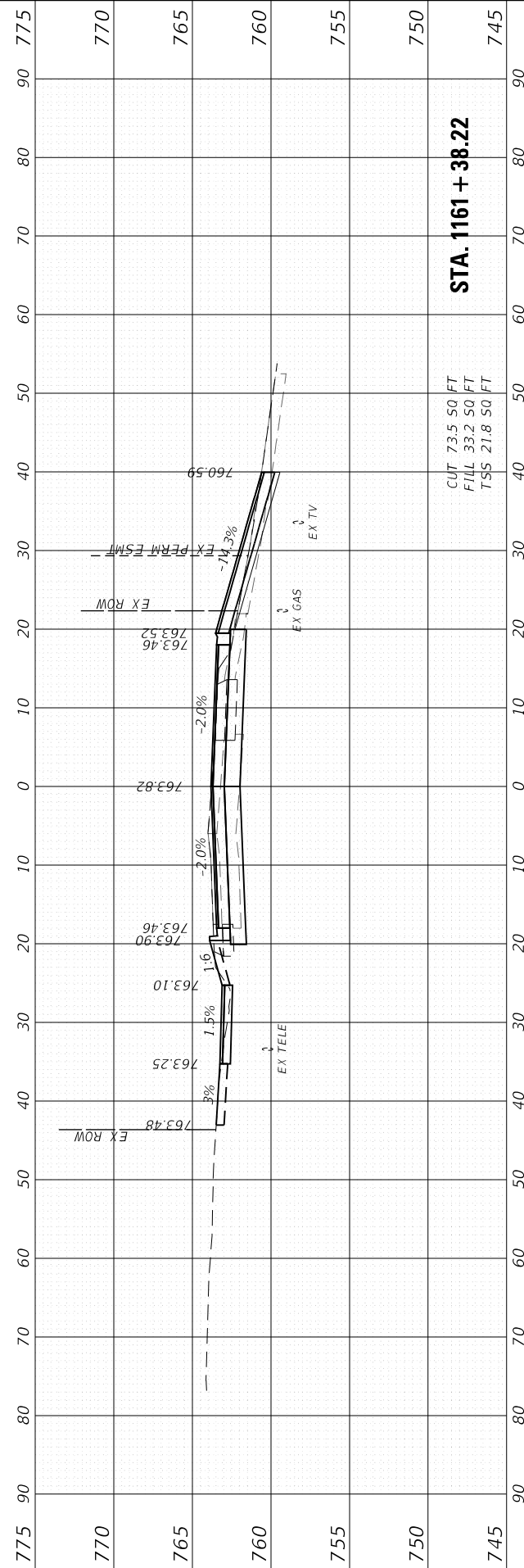
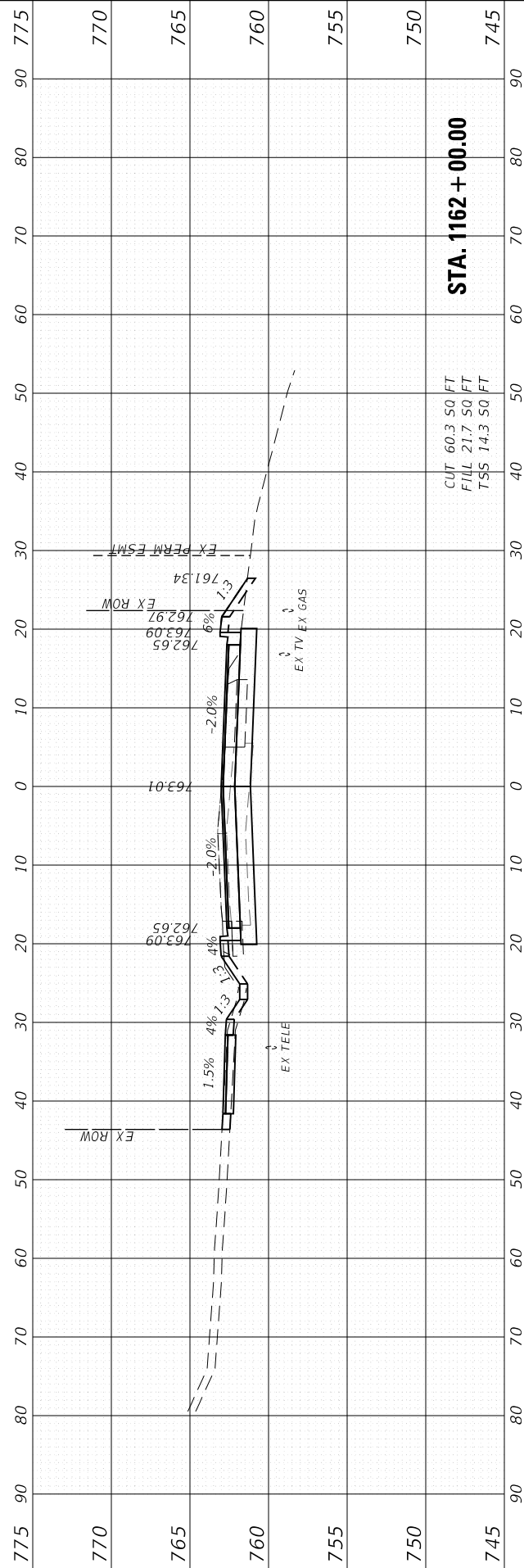
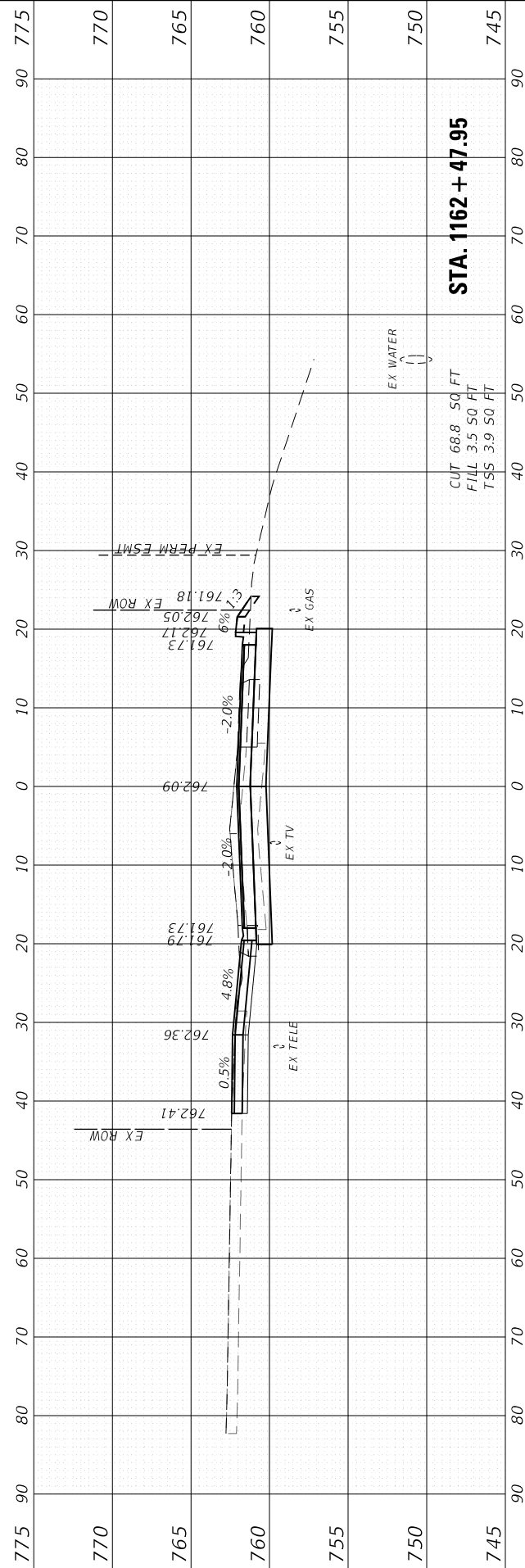
USER NAME = sbportorff	DESIGNED -	REVISD -
	DRAWN - NDP	REVISD -
PLOT SCALE = 20.0000' / in.	CHECKED -	REVISD -
PLOT DATE = 12/20/2023	DATE - 11/20/2023	REVISD -

**STATE OF ILLINOIS  
DEPARTMENT OF TRANSPORTATION**

**MAINLINE - CROSS SECTIONS  
KAUTZ ROAD WIDENING & RECONSTRUCTION**

SCALE: H:10 V:5 SHEET 20 OF 32 SHEETS STA. 1161+00.00 TO STA. 1162+47.95

F.A.U. RTE.	SECTION	COUNTY	TOTAL SHEETS	SHEET NO.
2286	19-00117-00-PV	KANE	237	225
CONTRACT NO. 61H42			ILLINOIS FED. AID PROJECT	



ORIGINAL SURVEY	SURVEYED	BY	DATE
NOTE BOOK	PLOTTED		
NO.	TEMPLATE		
	AREAS CHECKED		

FINAL SURVEY	SURVEYED	BY	DATE
NOTE BOOK	PLOTTED		
NO.	TEMPLATE		
	AREAS CHECKED		

FILE NAME = 200024-sht-xsect\_ml.dgn

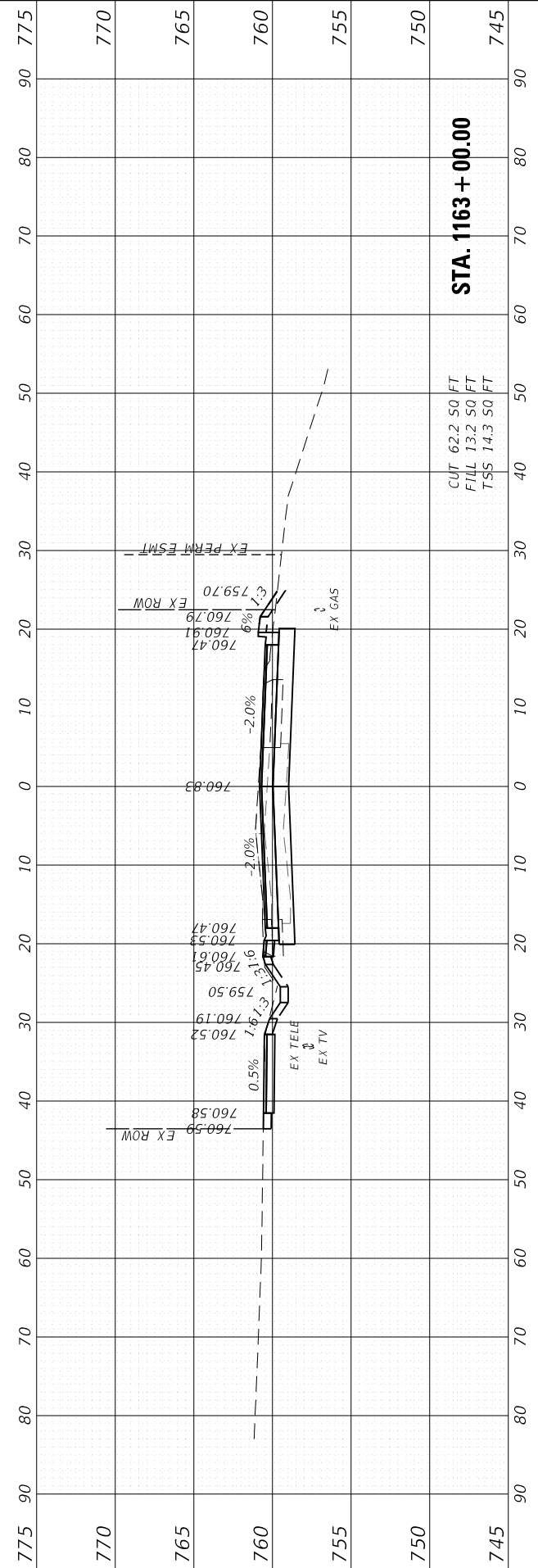
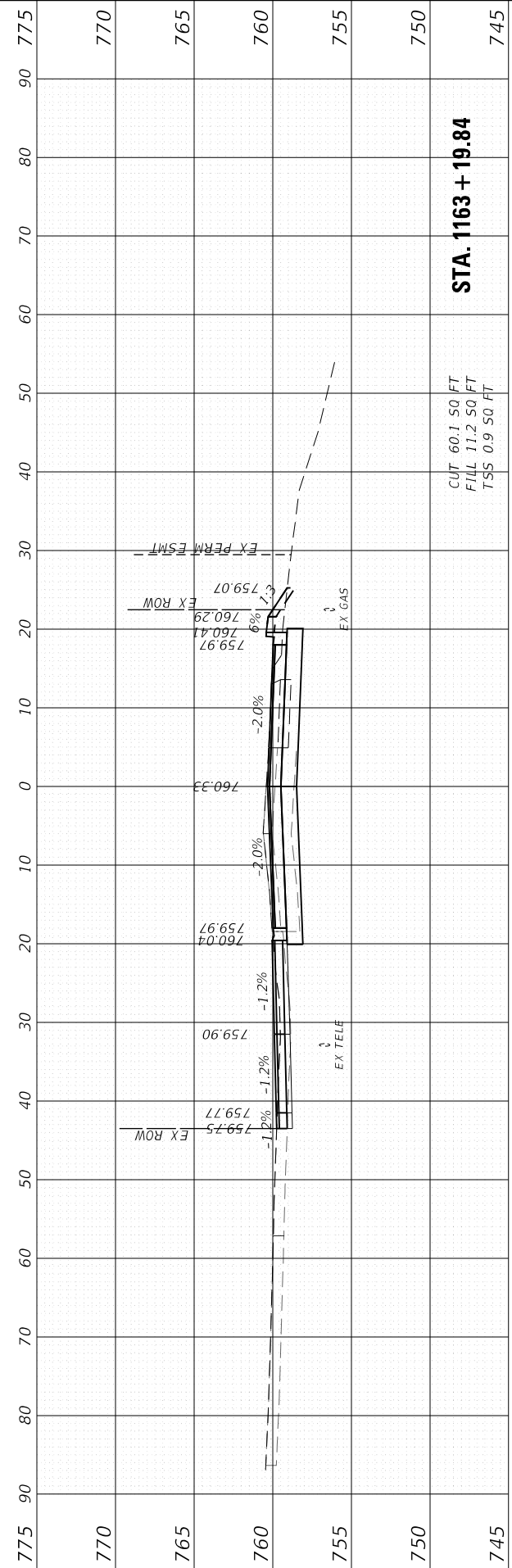
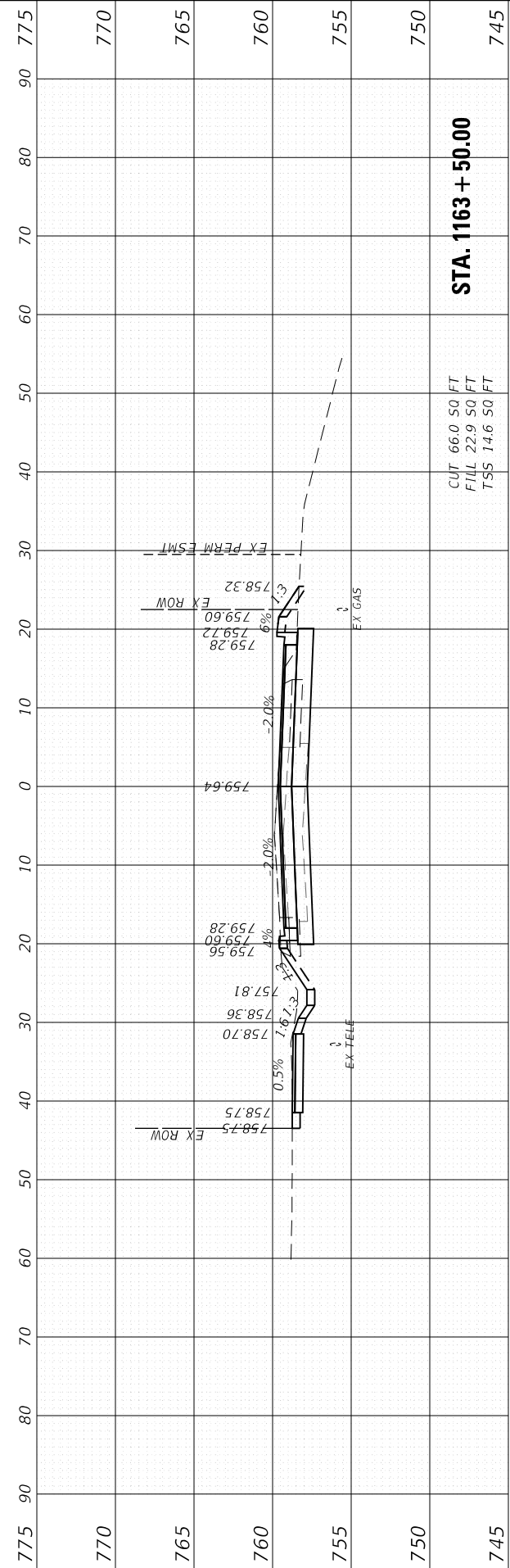
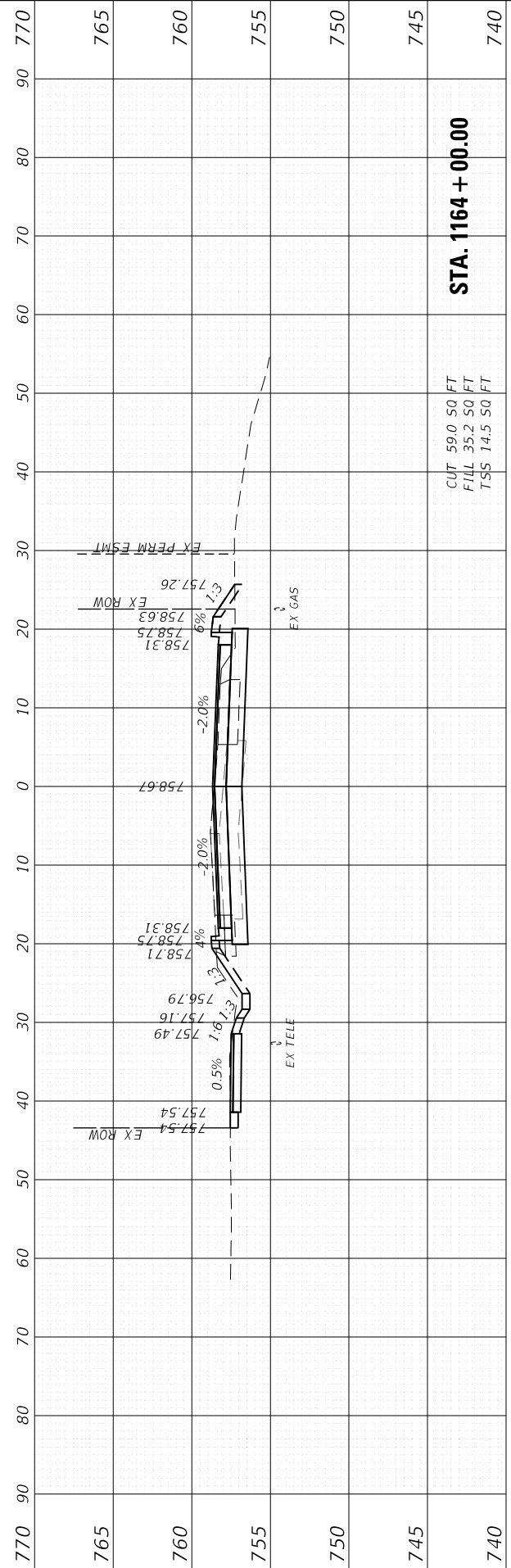
USER NAME = sbpottorff	DESIGNED -	REVISD -
PLOT SCALE = 20.0000' / in.	DRAWN - NDP	REVISD -
PLOT DATE = 12/20/2023	CHECKED -	REVISD -
	DATE - 11/20/2023	REVISD -

**STATE OF ILLINOIS  
DEPARTMENT OF TRANSPORTATION**

**MAINLINE - CROSS SECTIONS  
KAUTZ ROAD WIDENING & RECONSTRUCTION**

SCALE: H:10 V:5 SHEET 21 OF 32 SHEETS STA. 1163+00.00 TO STA. 1164+00.00

F.A.U. RTE.	SECTION	COUNTY	TOTAL SHEETS	SHEET NO.
2286	19-00117-00-PV	KANE	237	226
CONTRACT NO. 61H42			ILLINOIS FED. AID PROJECT	



ORIGINAL SURVEY	SURVEYED	BY	DATE
NOTE BOOK	PLOTTED		
NO.	TEMPLATE		
	AREAS CHECKED		

FINAL SURVEY	SURVEYED	BY	DATE
NOTE BOOK	PLOTTED		
NO.	TEMPLATE		
	AREAS CHECKED		

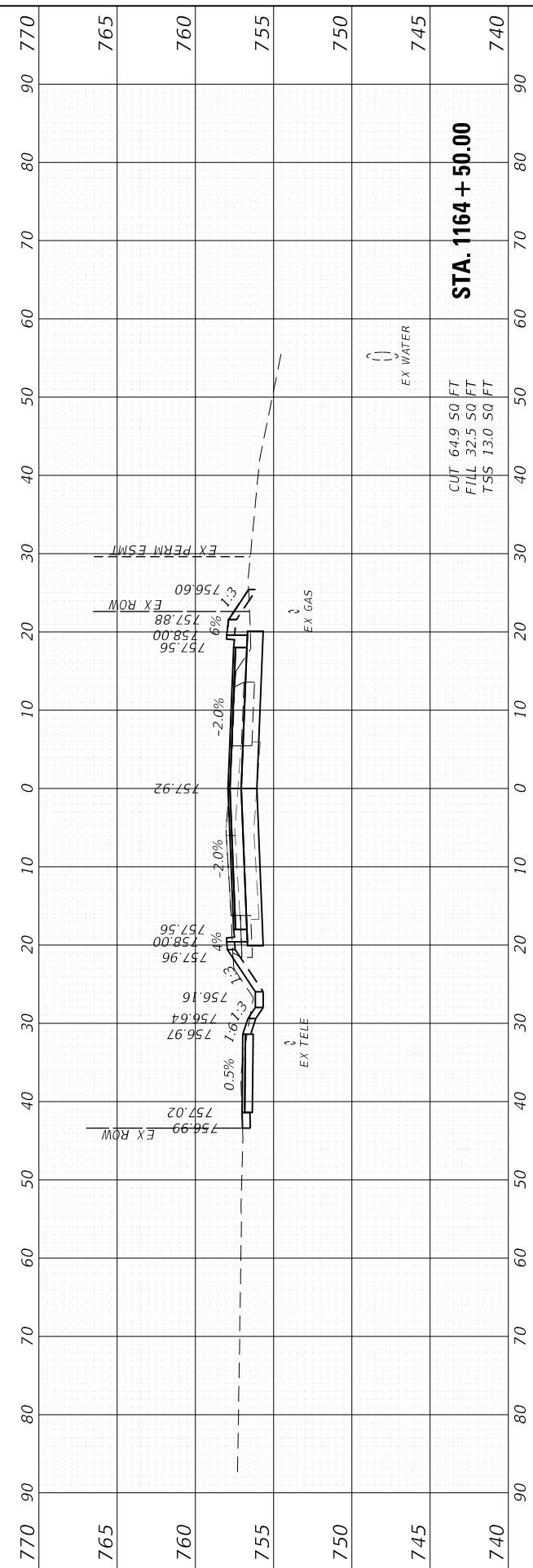
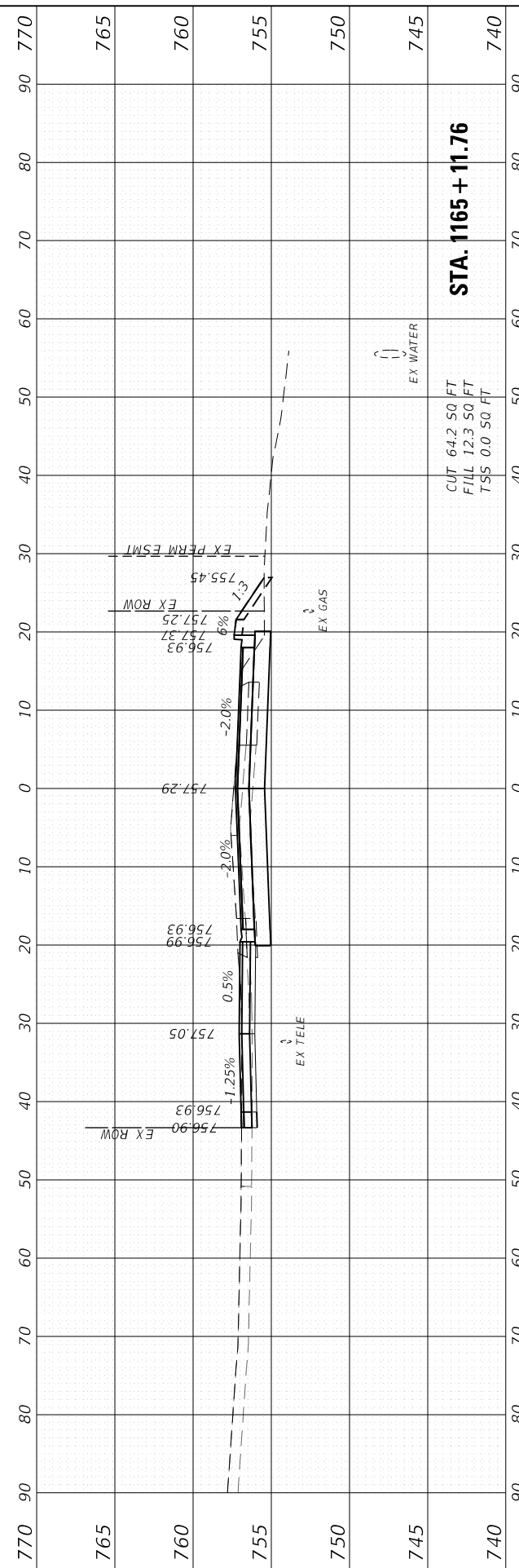
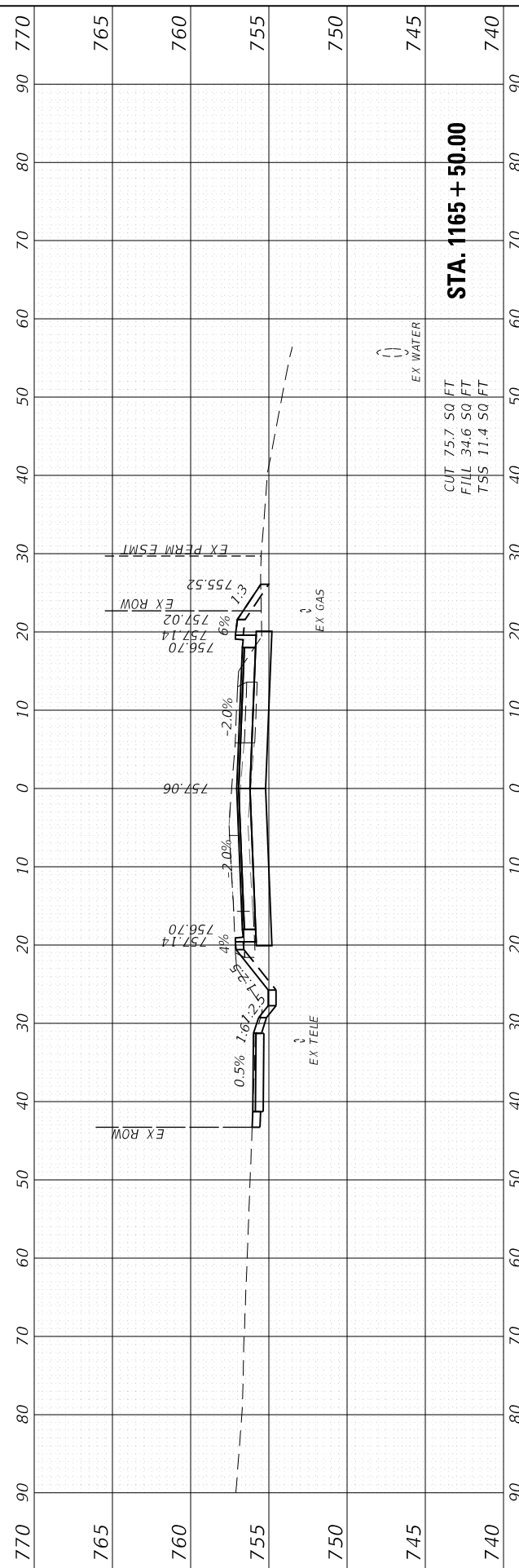
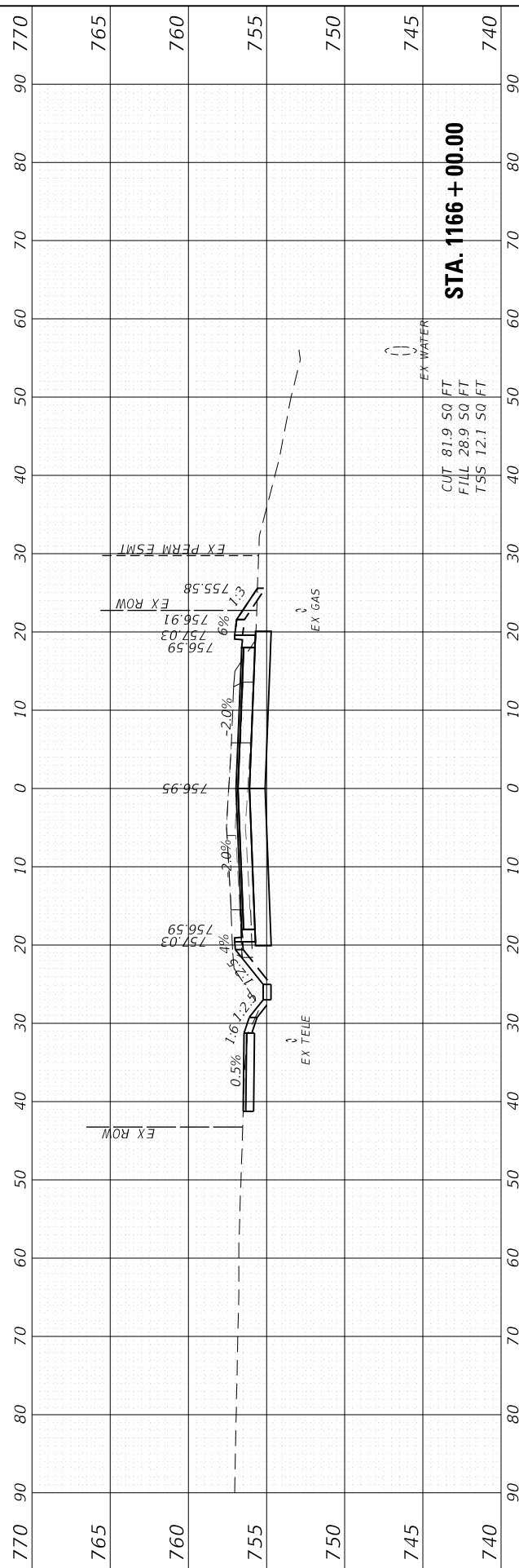
FILE NAME = 200024-sht-xsect\_ml.dgn

USER NAME = sbportorff	DESIGNED -	REVISD -
PLOT SCALE = 20.0000' / in.	DRAWN - NDP	REVISD -
PLOT DATE = 12/20/2023	CHECKED -	REVISD -
	DATE - 11/20/2023	REVISD -

**STATE OF ILLINOIS  
 DEPARTMENT OF TRANSPORTATION**

<b>MAINLINE - CROSS SECTIONS</b>		
<b>KAUTZ ROAD WIDENING &amp; RECONSTRUCTION</b>		
SCALE: H:10 V:5	SHEET 22	OF 32 SHEETS
STA. 1164+50.00 TO STA. 1166+00.00		

F.A.U. RTE.	SECTION	COUNTY	TOTAL SHEETS	SHEET NO.
2286	19-00117-00-PV	KANE	237	227
CONTRACT NO. 61H42				
ILLINOIS FED. AID PROJECT				



FINAL SURVEY	SURVEYED	BY	DATE
NOTE BOOK	PLOTTED		
NO.	TEMPLATE		
	AREAS CHECKED		
	AREAS CHECKED		

ORIGINAL SURVEY	SURVEYED	BY	DATE
NOTE BOOK	PLOTTED		
NO.	TEMPLATE		
	AREAS CHECKED		
	AREAS CHECKED		

FILE NAME = 200024-sht-xsect\_ml.dgn

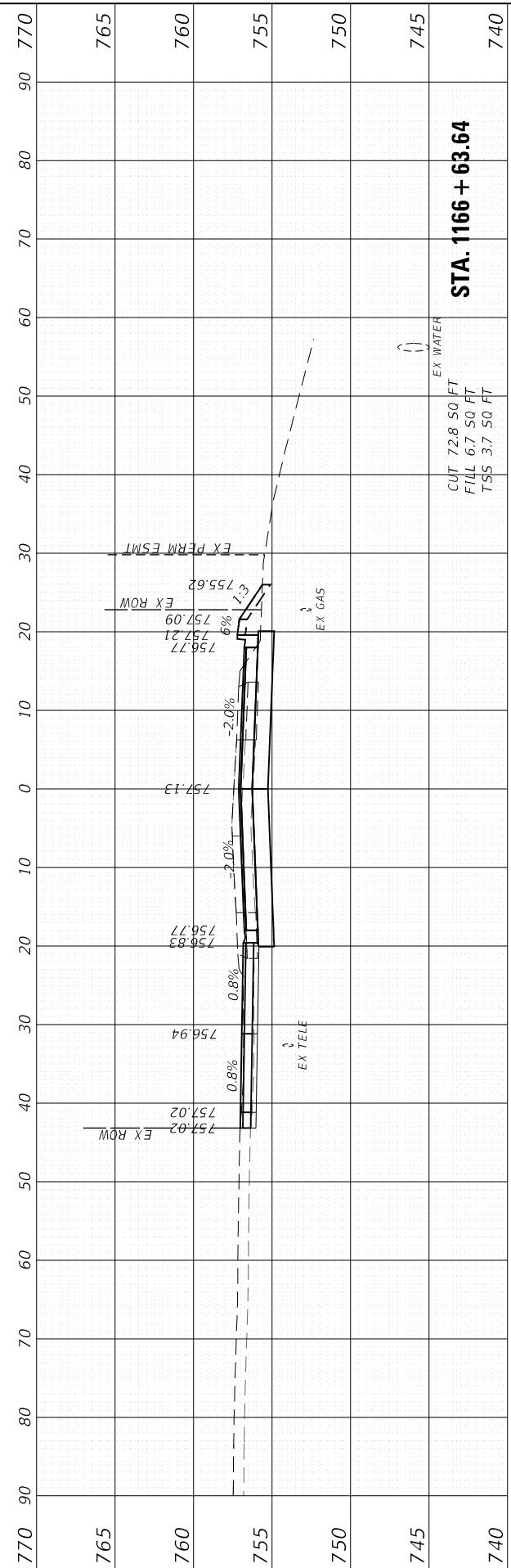
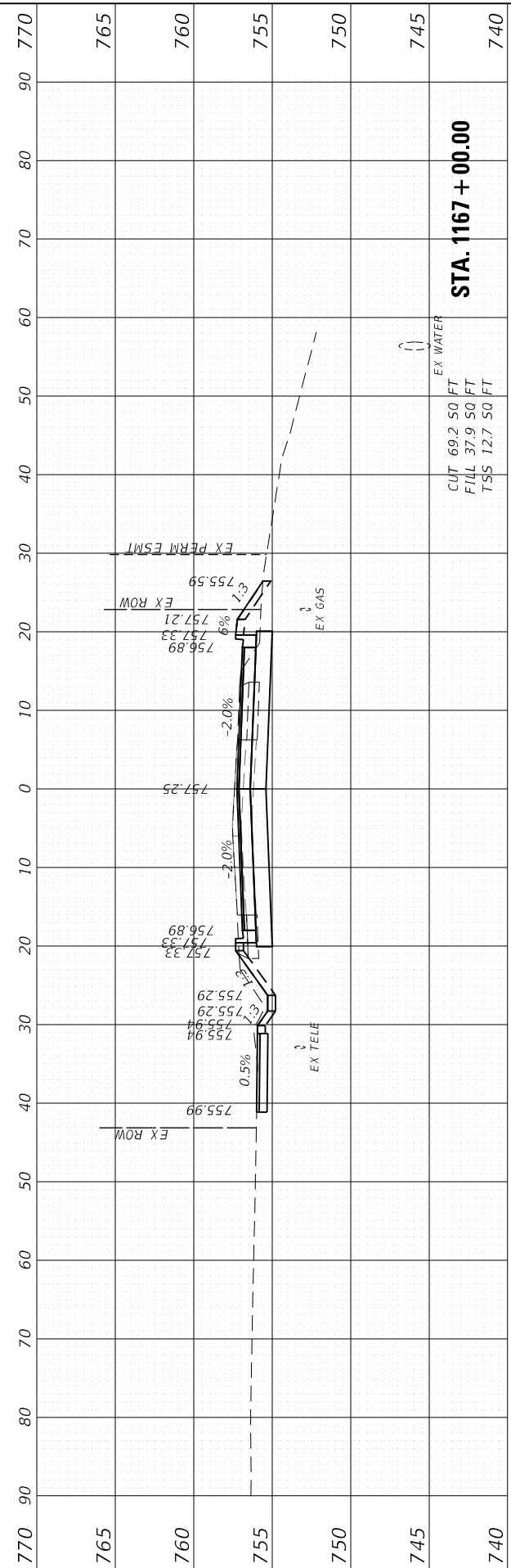
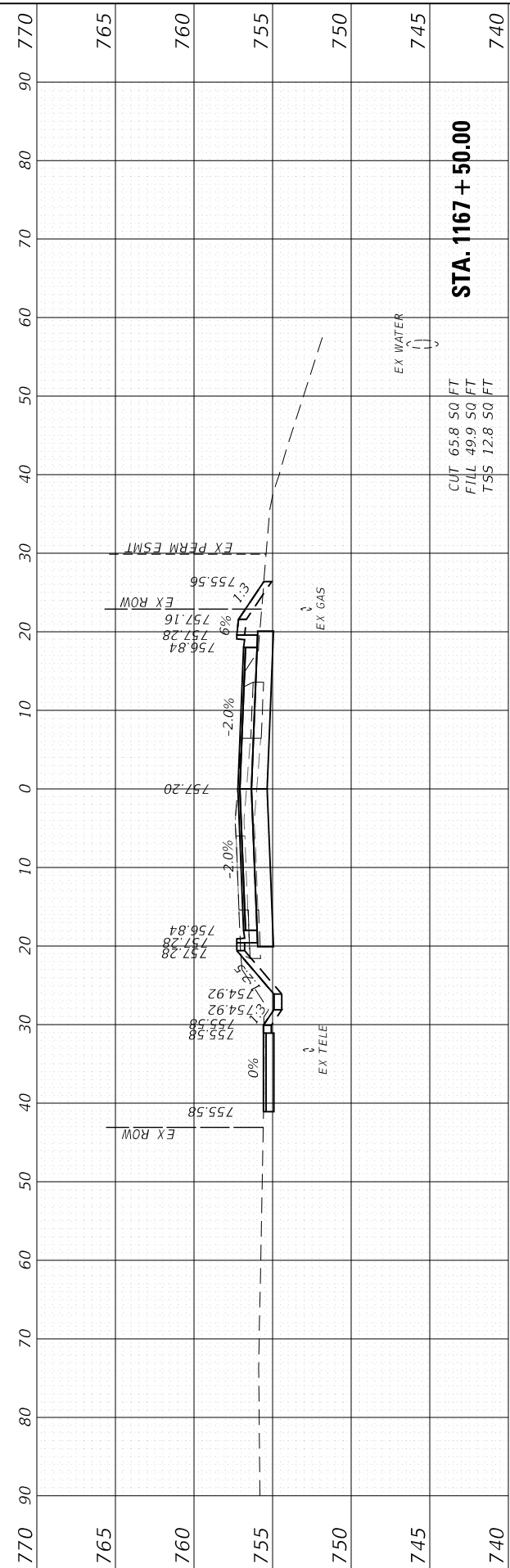
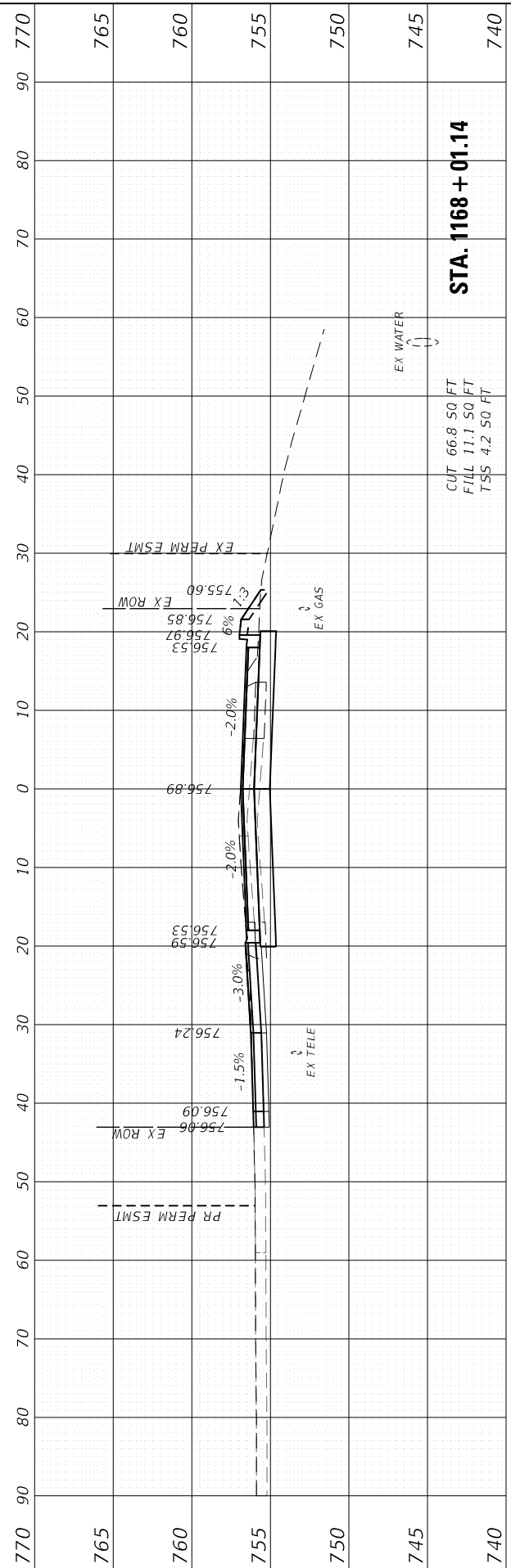
USER NAME = sbpottorff	DESIGNED -	REVISD -
	DRAWN - NDP	REVISD -
PLOT SCALE = 20.0000' / in.	CHECKED -	REVISD -
PLOT DATE = 12/20/2023	DATE - 11/20/2023	REVISD -

**STATE OF ILLINOIS  
DEPARTMENT OF TRANSPORTATION**

**MAINLINE - CROSS SECTIONS  
KAUTZ ROAD WIDENING & RECONSTRUCTION**

SCALE: H:10 V:5 SHEET 23 OF 32 SHEETS STA. 1166+63.64 TO STA. 1168+01.14

F.A.U. RTE.	SECTION	COUNTY	TOTAL SHEETS	SHEET NO.
2286	19-00117-00-PV	KANE	237	228
CONTRACT NO. 61H42			ILLINOIS FED. AID PROJECT	



ORIGINAL SURVEY	SURVEYED	BY	DATE
NOTE BOOK	PLOTTED		
NO.	TEMPLATE		
	AREAS CHECKED		

FINAL SURVEY	SURVEYED	BY	DATE
NOTE BOOK	PLOTTED		
NO.	TEMPLATE		
	AREAS CHECKED		

FILE NAME = 200024-sht-xsect\_ml.dgn

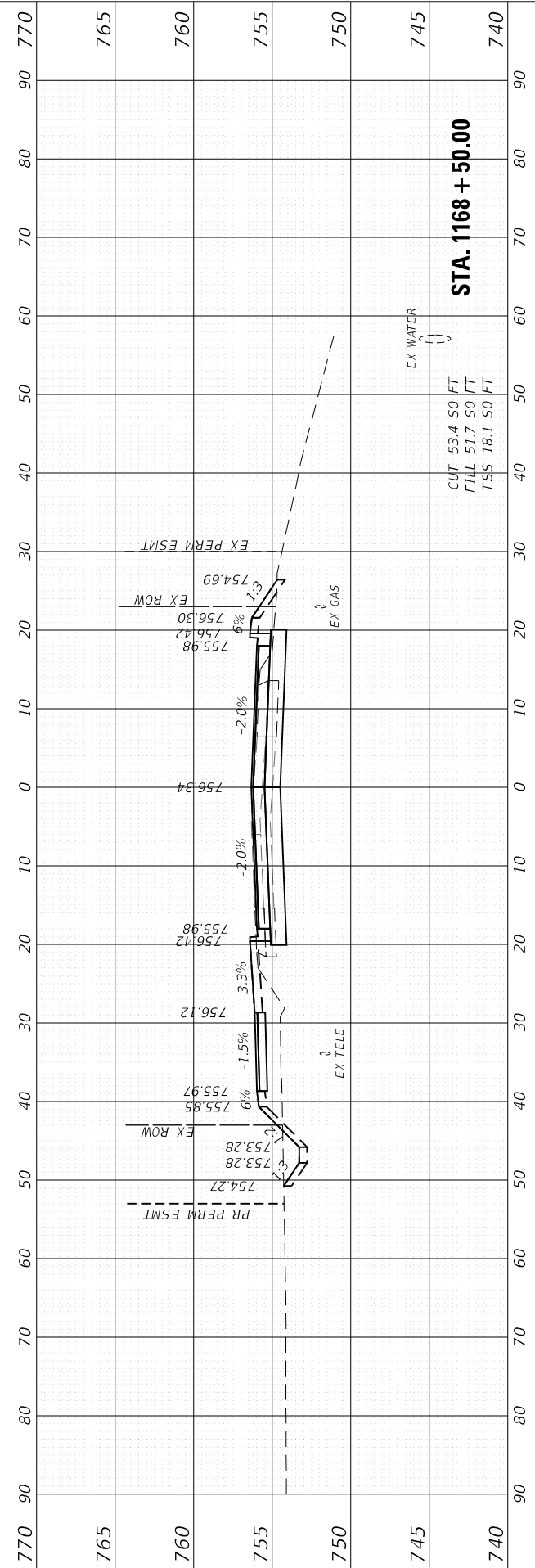
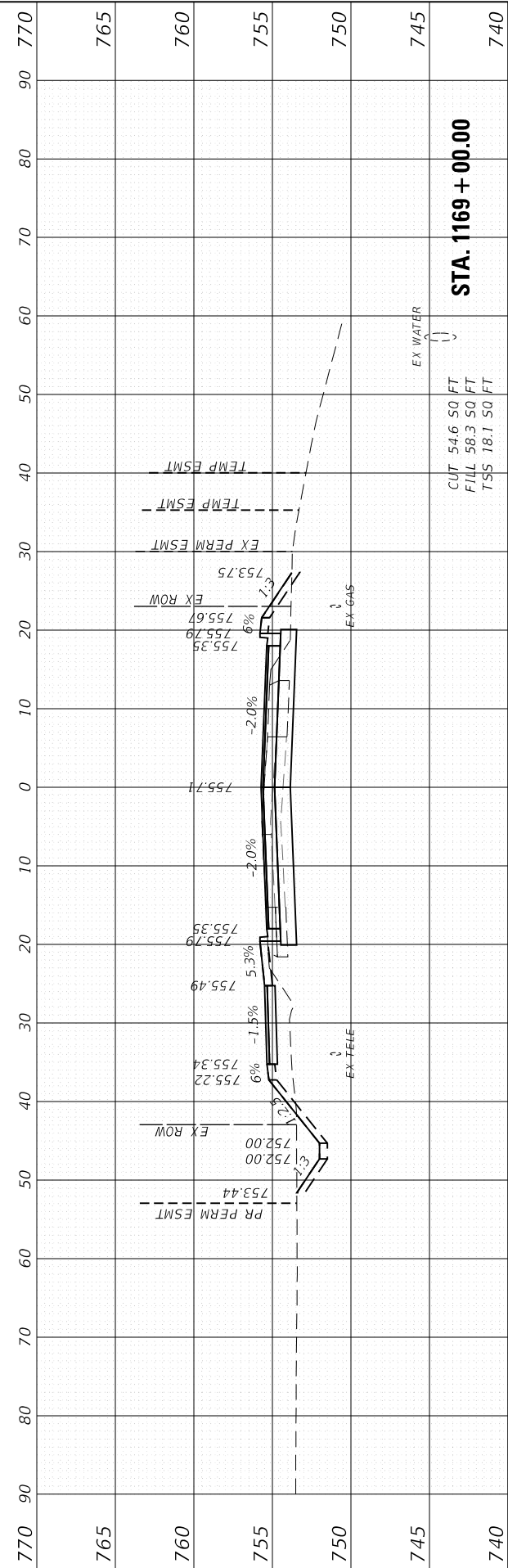
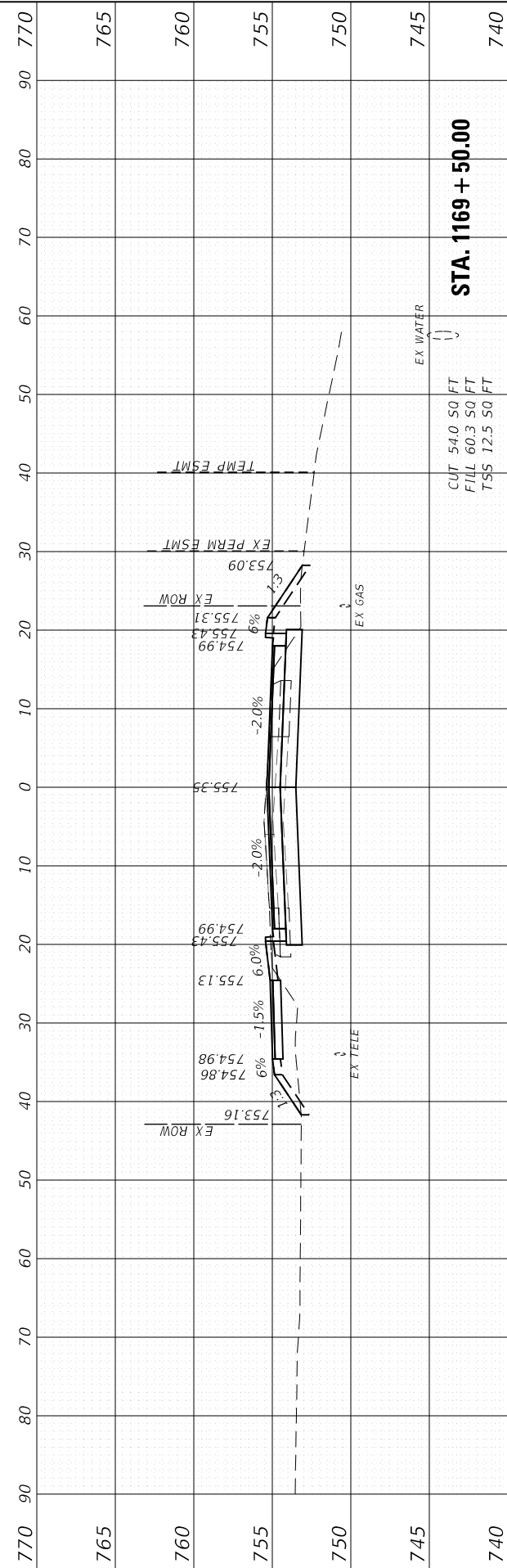
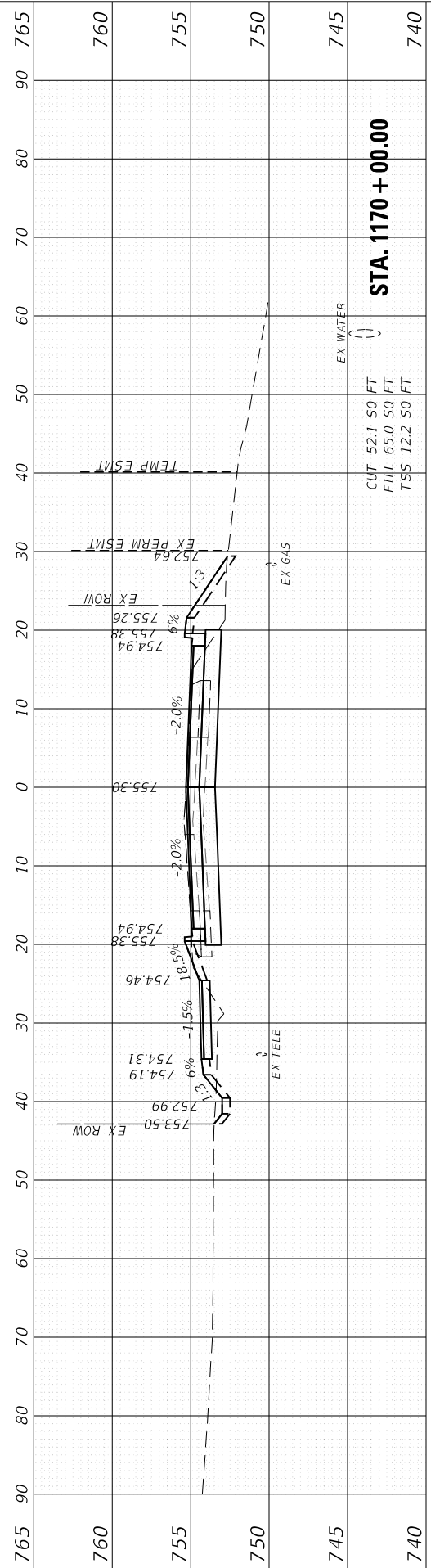
USER NAME = sbpottorff	DESIGNED -	REVISED -
PLOT SCALE = 20.0000' / in.	DRAWN - NDP	REVISED -
PLOT DATE = 12/20/2023	CHECKED -	REVISED -
	DATE - 11/20/2023	REVISED -

**STATE OF ILLINOIS  
DEPARTMENT OF TRANSPORTATION**

**MAINLINE - CROSS SECTIONS  
KAUTZ ROAD WIDENING & RECONSTRUCTION**

SCALE: H:10 V:5    SHEET 24 OF 32 SHEETS    STA. 1168+50.00 TO STA. 1170+00.00

F.A.U. RTE.	SECTION	COUNTY	TOTAL SHEETS	SHEET NO.
2286	19-00117-00-PV	KANE	237	229
CONTRACT NO. 61H42				
ILLINOIS		FED. AID PROJECT		



FINAL SURVEY	SURVEYED	BY	DATE
NOTE BOOK	PLOTTED		
NO.	TEMPLATE		
	AREAS		
	CHECKED		

ORIGINAL SURVEY	SURVEYED	BY	DATE
NOTE BOOK	PLOTTED		
NO.	TEMPLATE		
	AREAS		
	CHECKED		

FILE NAME = 200024-sht-xsect\_ml.dgn

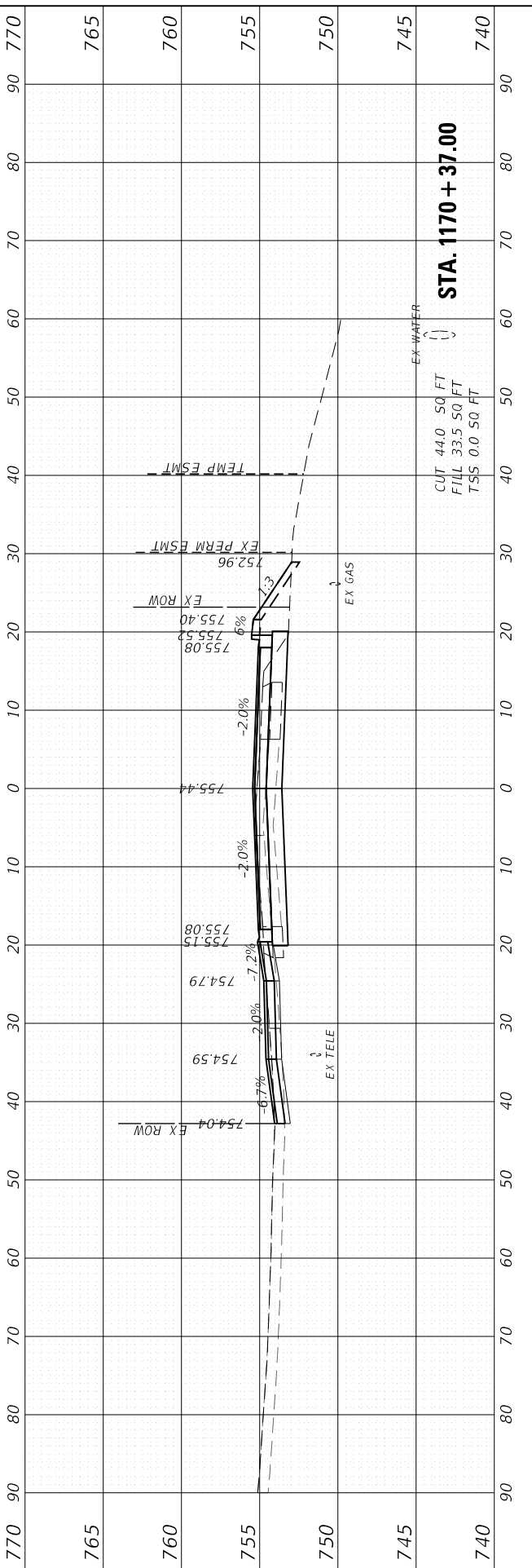
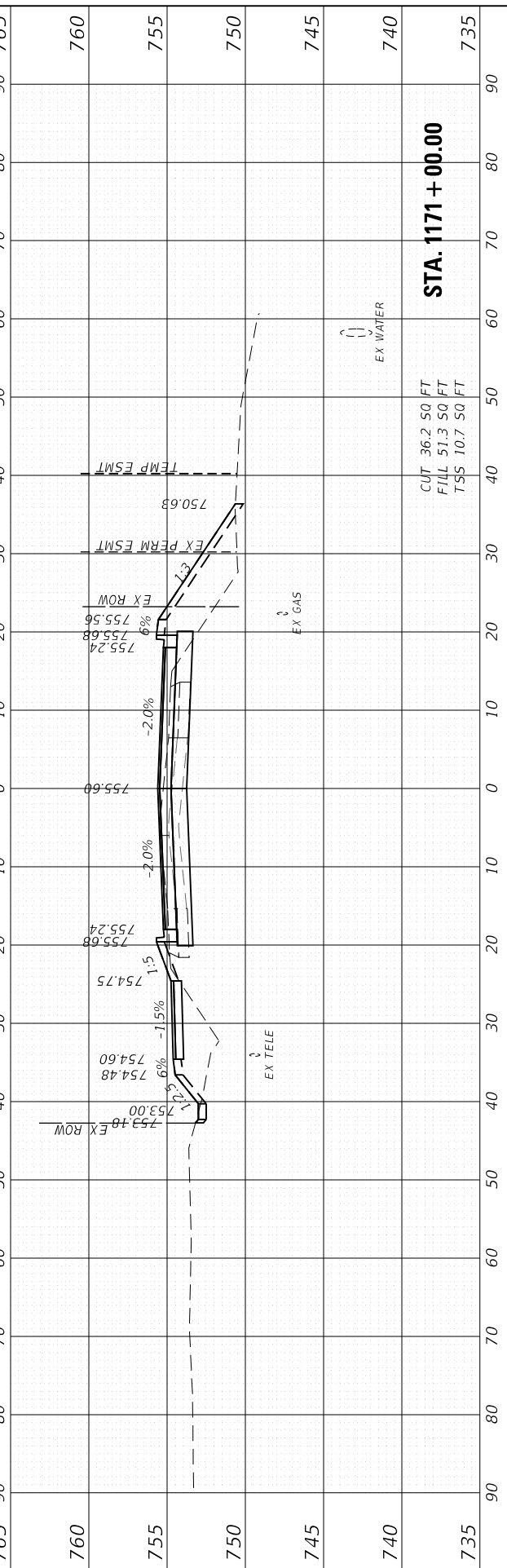
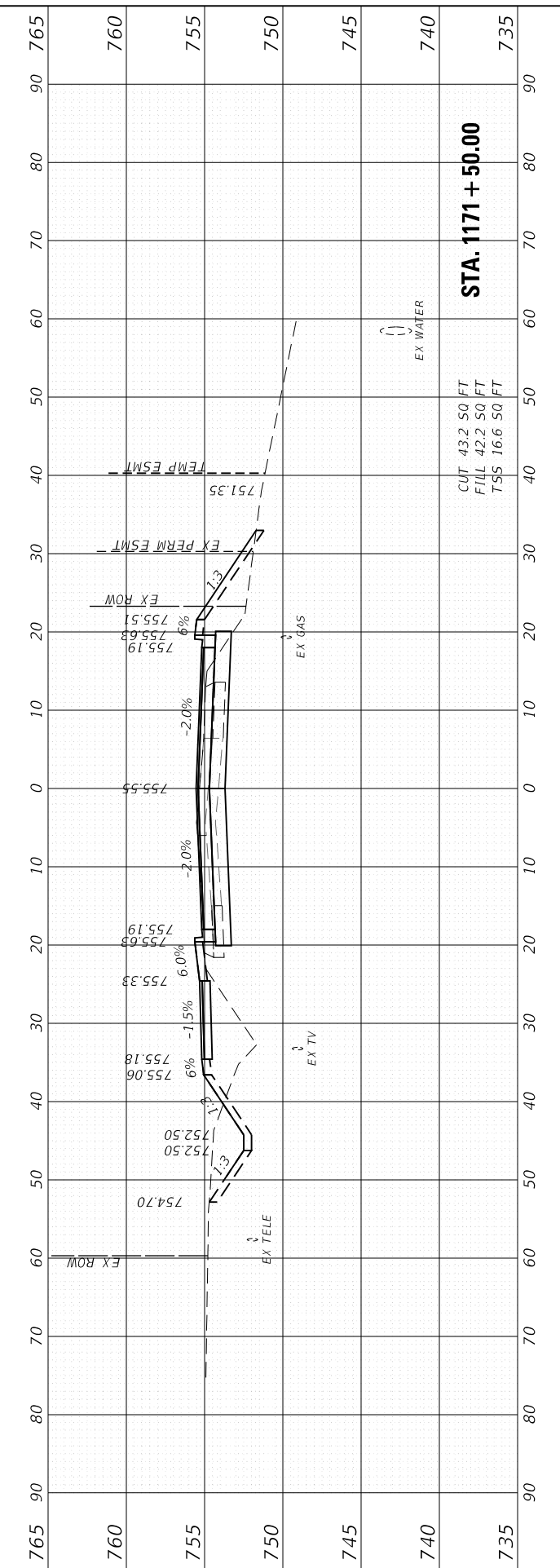
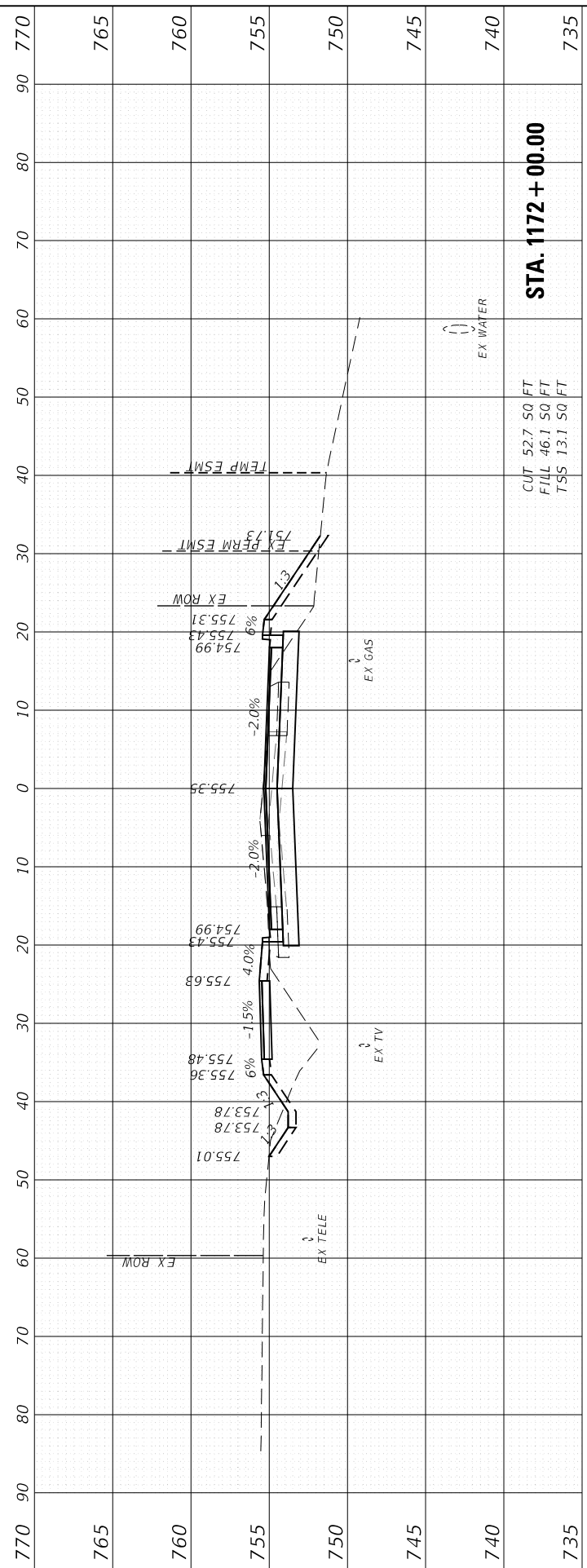
USER NAME = sbportorff	DESIGNED -	REVISD -
	DRAWN - NDP	REVISD -
PLOT SCALE = 20.0000' / in.	CHECKED -	REVISD -
PLOT DATE = 12/20/2023	DATE - 11/20/2023	REVISD -

**STATE OF ILLINOIS  
DEPARTMENT OF TRANSPORTATION**

**MAINLINE - CROSS SECTIONS  
KAUTZ ROAD WIDENING & RECONSTRUCTION**

SCALE: H:10 V:5    SHEET 25 OF 32 SHEETS    STA. 1170+37.00 TO STA. 1172+00.00

F.A.U. RTE.	SECTION	COUNTY	TOTAL SHEETS	SHEET NO.
2286	19-00117-00-PV	KANE	237	230
CONTRACT NO. 61H42			ILLINOIS FED. AID PROJECT	



ORIGINAL SURVEY	SURVEYED	BY	DATE
NOTE BOOK	PLOTTED		
NO.	TEMPLATE		
	AREAS CHECKED		

FINAL SURVEY	SURVEYED	BY	DATE
NOTE BOOK	PLOTTED		
NO.	TEMPLATE		
	AREAS CHECKED		

FILE NAME = 200024-sht-xsect\_ml.dgn

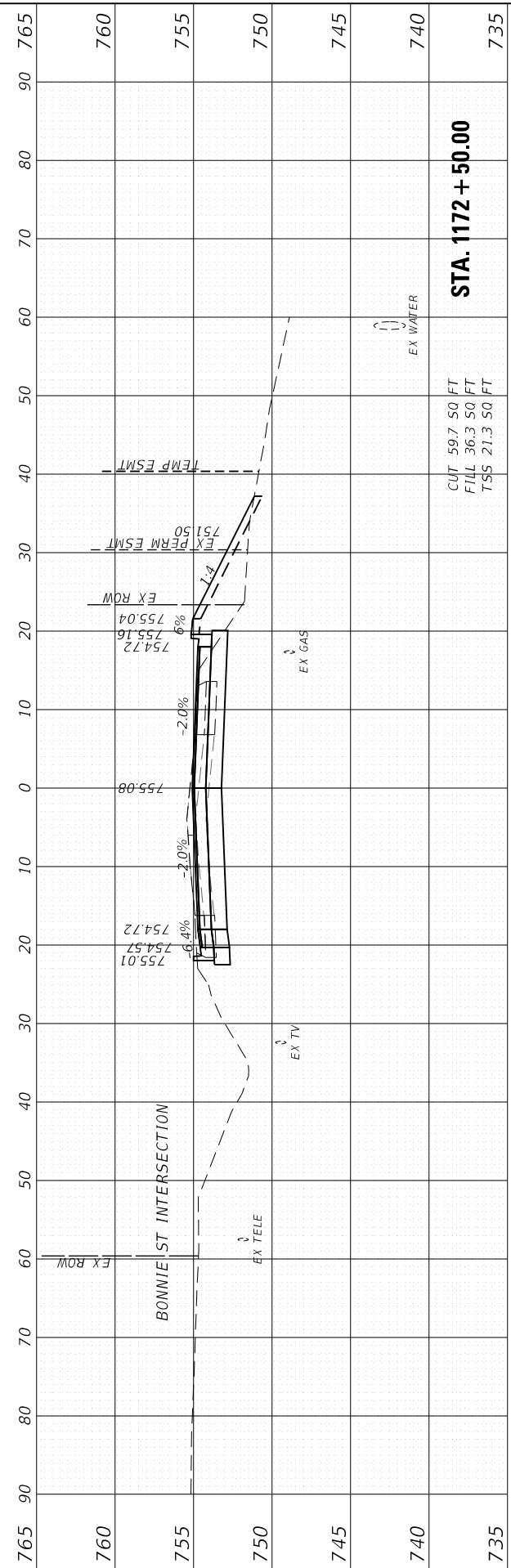
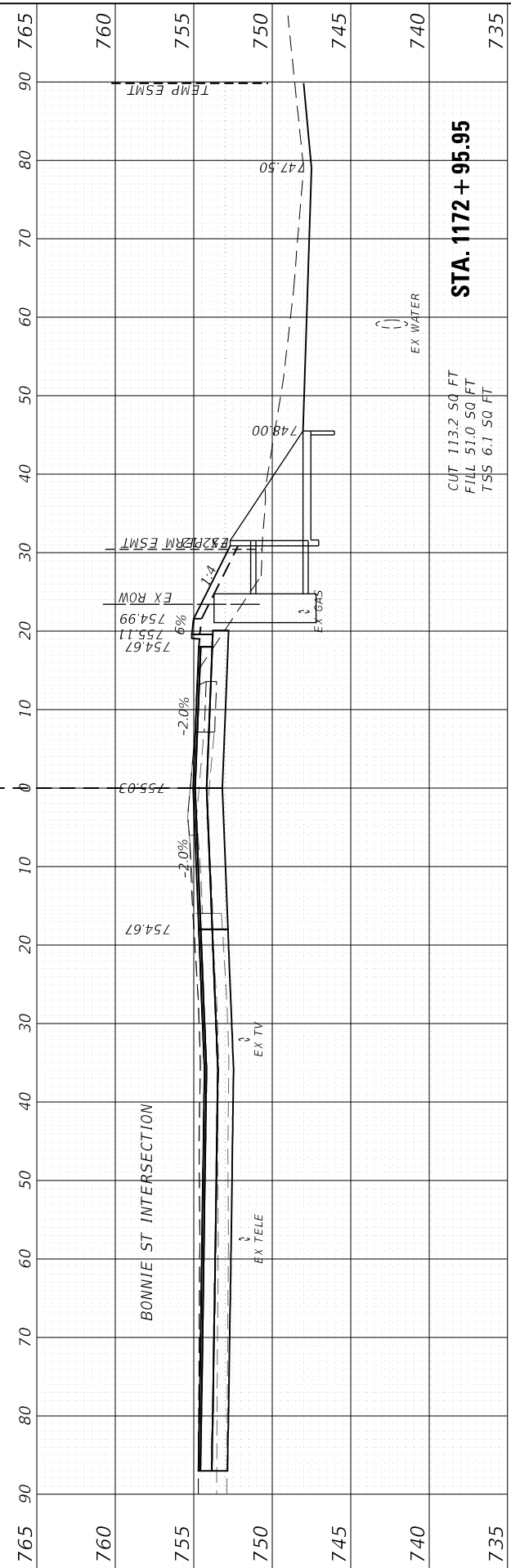
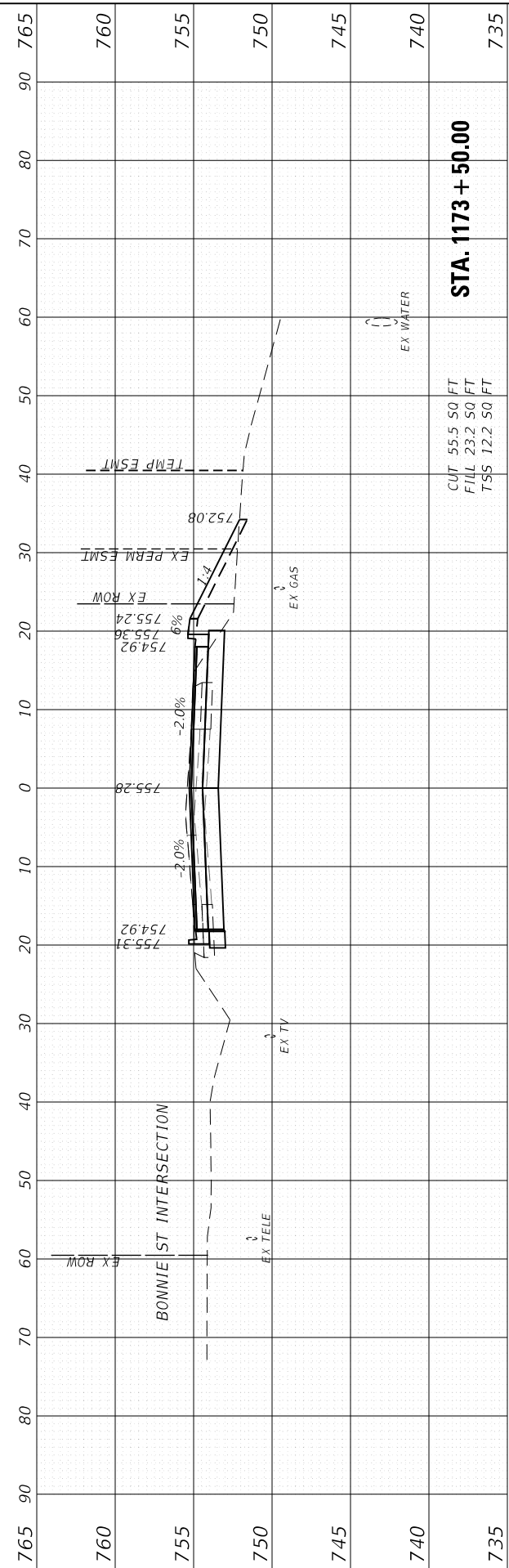
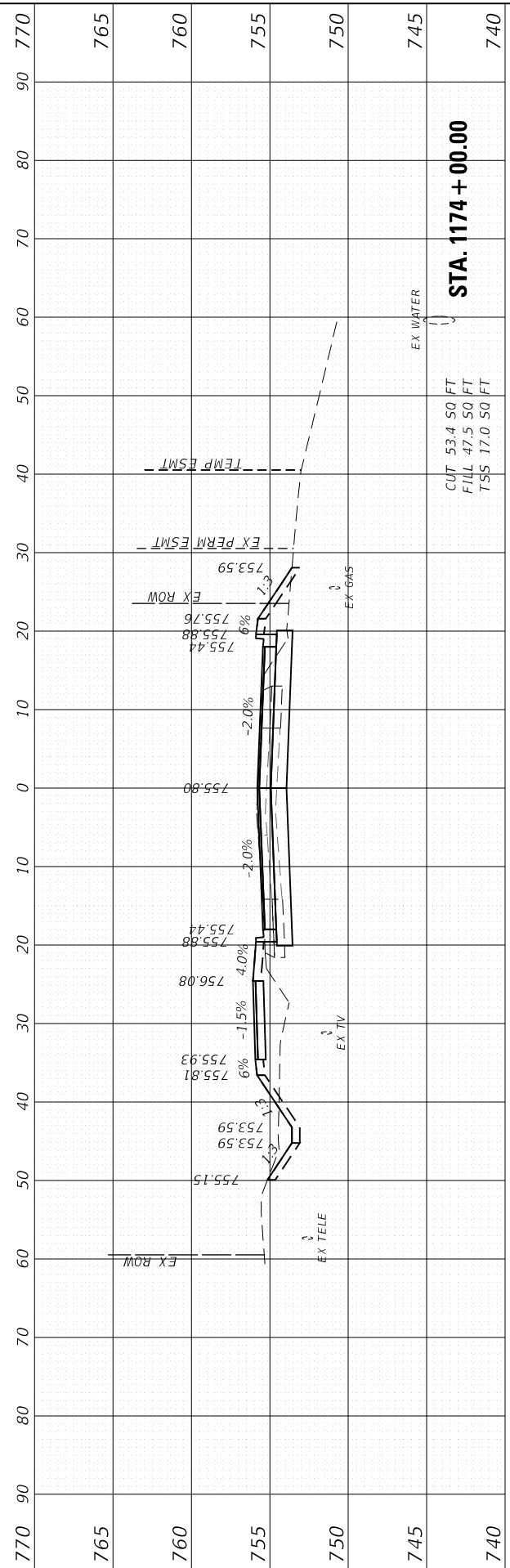
USER NAME = sbpottorff	DESIGNED -	REVISED -
PLOT SCALE = 20.0000' / in.	DRAWN - NDP	REVISED -
PLOT DATE = 12/20/2023	CHECKED -	REVISED -
	DATE - 11/20/2023	REVISED -

**STATE OF ILLINOIS  
DEPARTMENT OF TRANSPORTATION**

**MAINLINE - CROSS SECTIONS  
KAUTZ ROAD WIDENING & RECONSTRUCTION**

SCALE: H:10 V:5 SHEET 26 OF 32 SHEETS STA. 1172+50.00 TO STA. 1174+00.00

F.A.U. RTE. 2286	SECTION 19-00117-00-PV	COUNTY KANE	TOTAL SHEETS 237	SHEET NO. 231
ILLINOIS FED. AID PROJECT			CONTRACT NO. 61H42	



ORIGINAL SURVEY	SURVEYED	BY	DATE
NOTE BOOK	PLOTTED		
NO.	AREAS CHECKED		

FINAL SURVEY	SURVEYED	BY	DATE
NOTE BOOK	PLOTTED		
NO.	AREAS CHECKED		

FILE NAME = 200024-sht-xsect\_ml.dgn

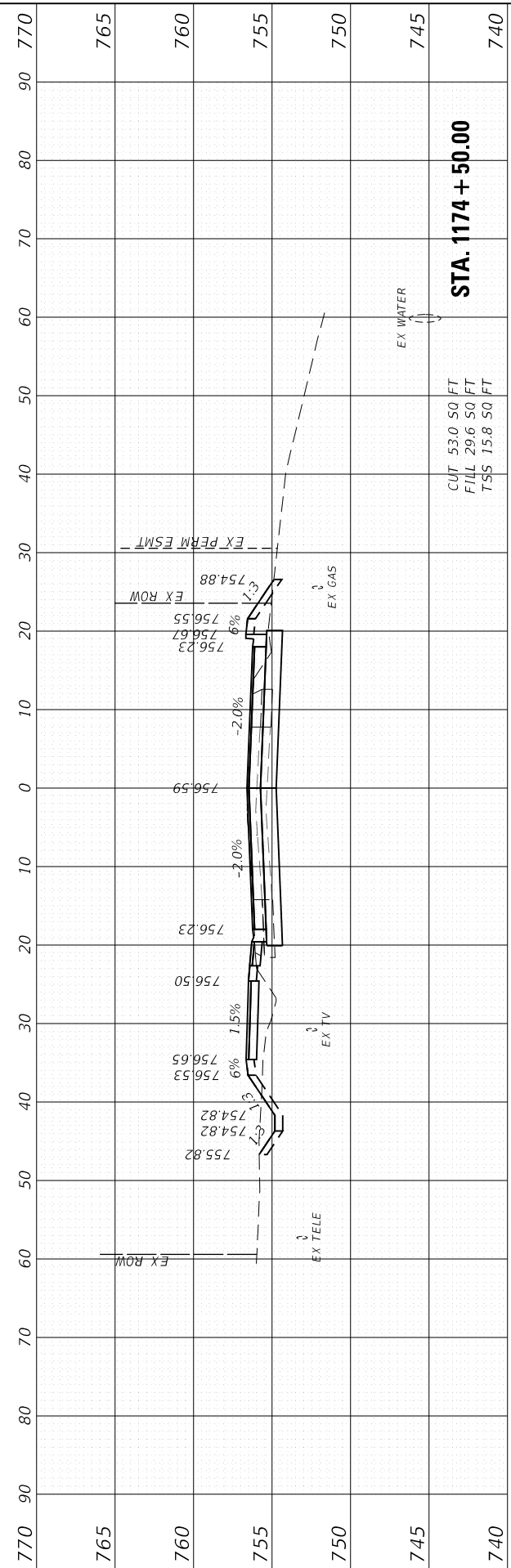
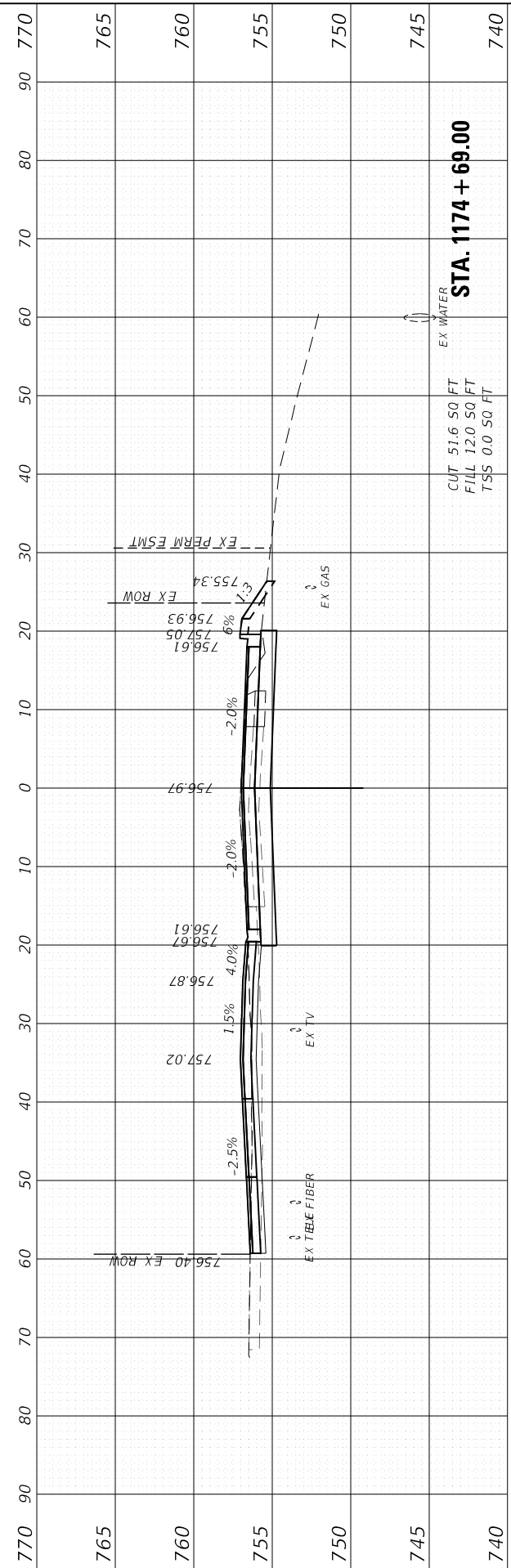
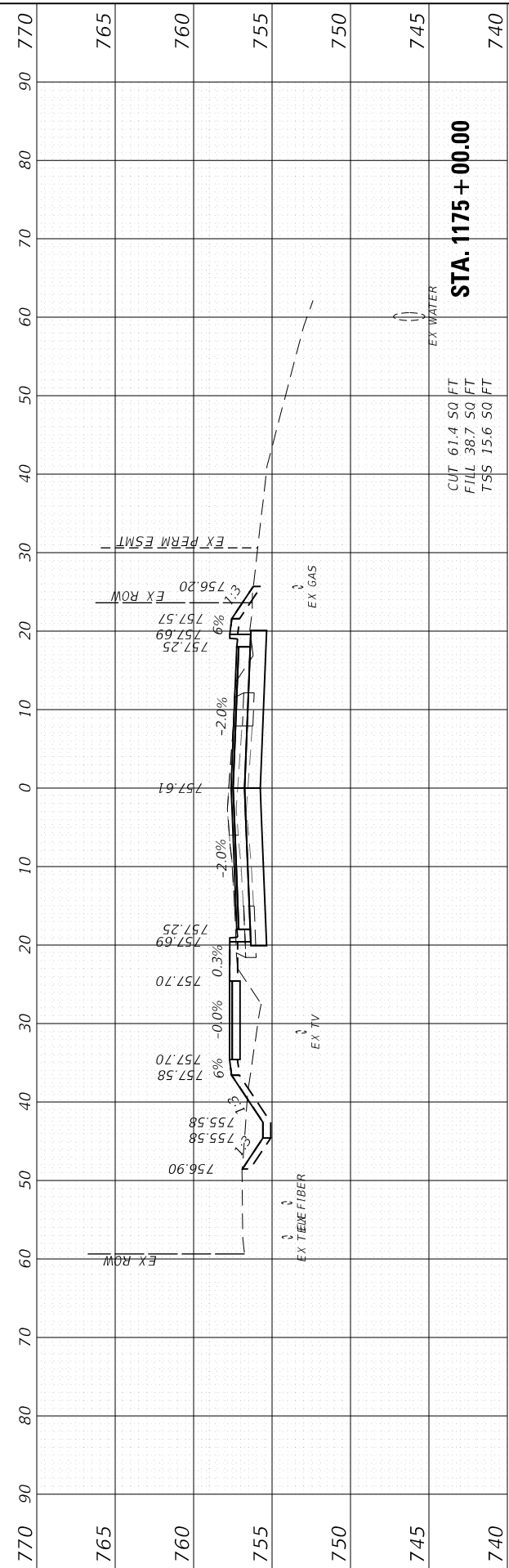
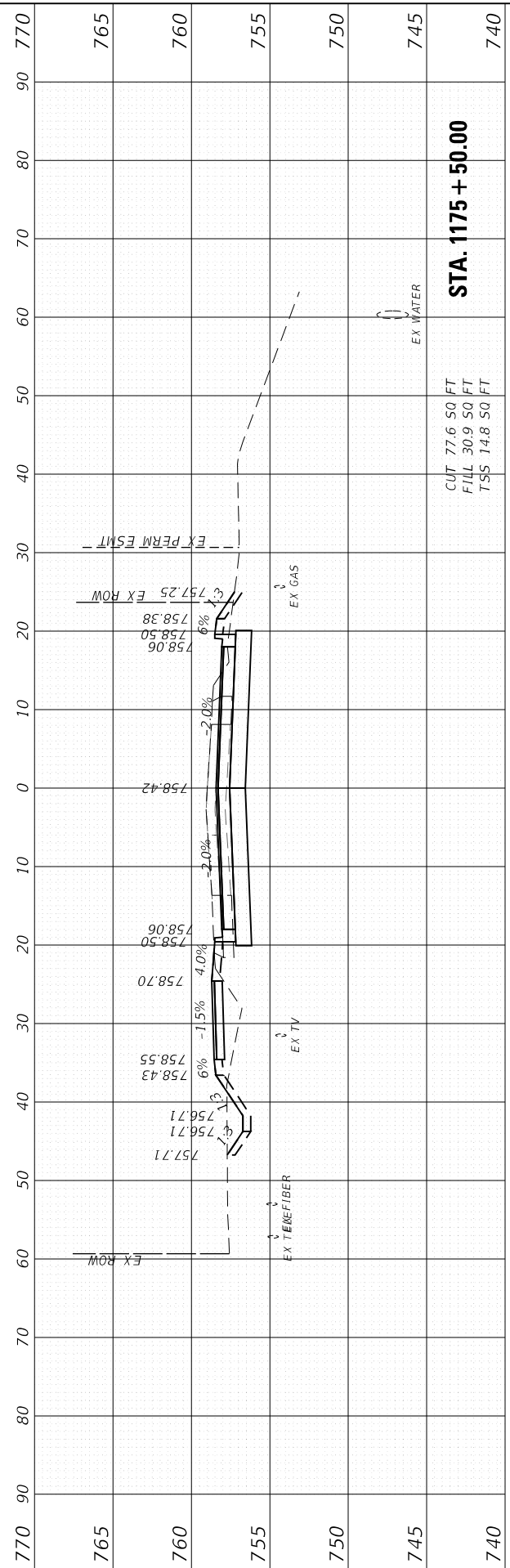
USER NAME = sbportorff	DESIGNED -	REVISD -
	DRAWN - NDP	REVISD -
PLOT SCALE = 20.0000' / in.	CHECKED -	REVISD -
PLOT DATE = 12/20/2023	DATE - 11/20/2023	REVISD -

**STATE OF ILLINOIS  
DEPARTMENT OF TRANSPORTATION**

**MAINLINE - CROSS SECTIONS  
KAUTZ ROAD WIDENING & RECONSTRUCTION**

SCALE: H:10 V:5 SHEET 27 OF 32 SHEETS STA. 1174+50.00 TO STA. 1175+50.00

F.A.U. RTE.	SECTION	COUNTY	TOTAL SHEETS	SHEET NO.
2286	19-00117-00-PV	KANE	237	232
CONTRACT NO. 61H42				
ILLINOIS FED. AID PROJECT				





FINAL SURVEY	SURVEYED	BY	DATE
NOTE BOOK	PLOTTED		
NO.	TEMPLATE		
	AREAS CHECKED		

ORIGINAL SURVEY	SURVEYED	BY	DATE
NOTE BOOK	PLOTTED		
NO.	TEMPLATE		
	AREAS CHECKED		

FILE NAME: 200024-sht-xsect\_ml.dgn

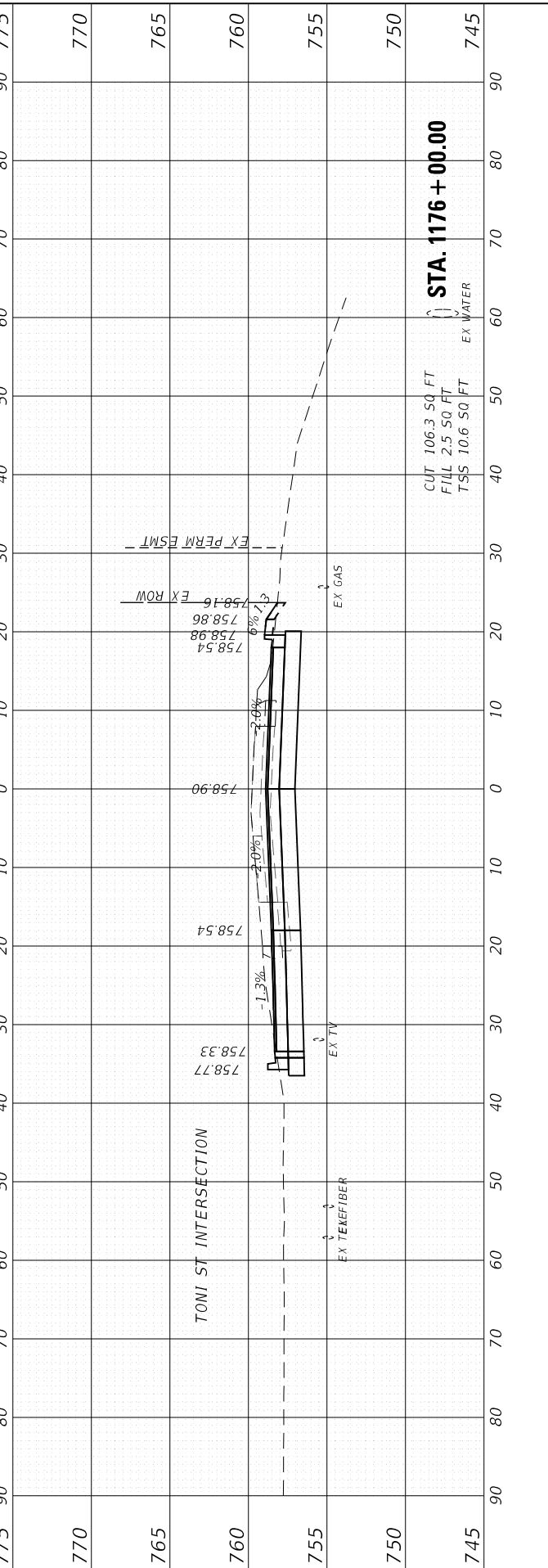
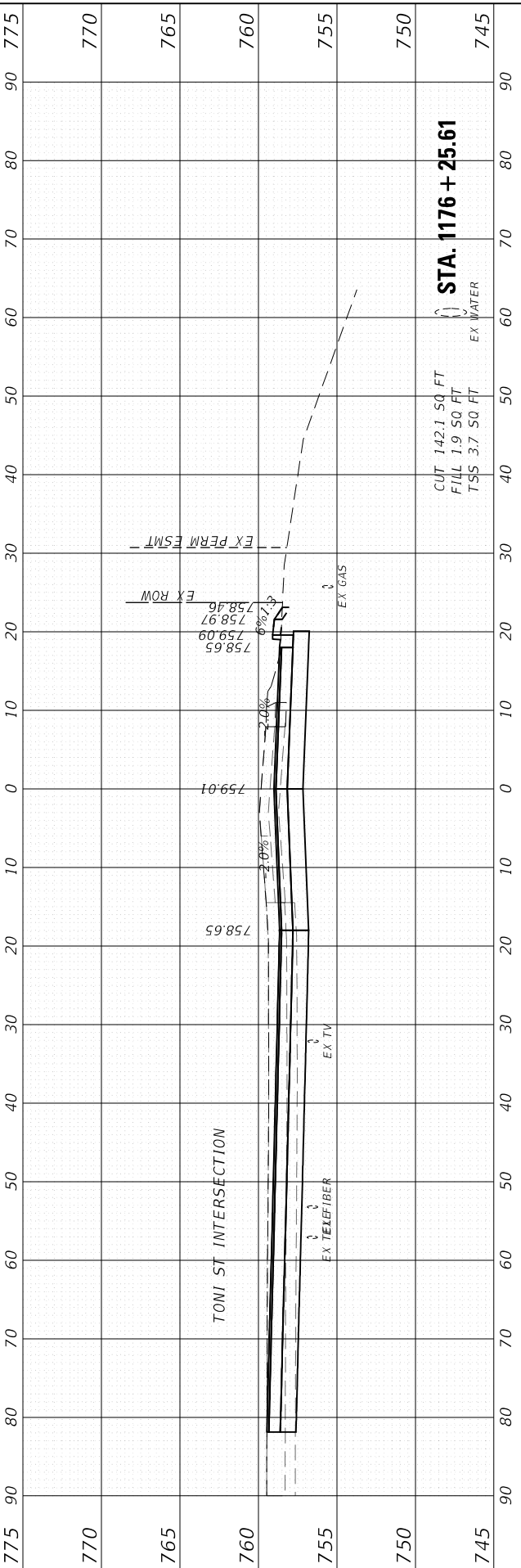
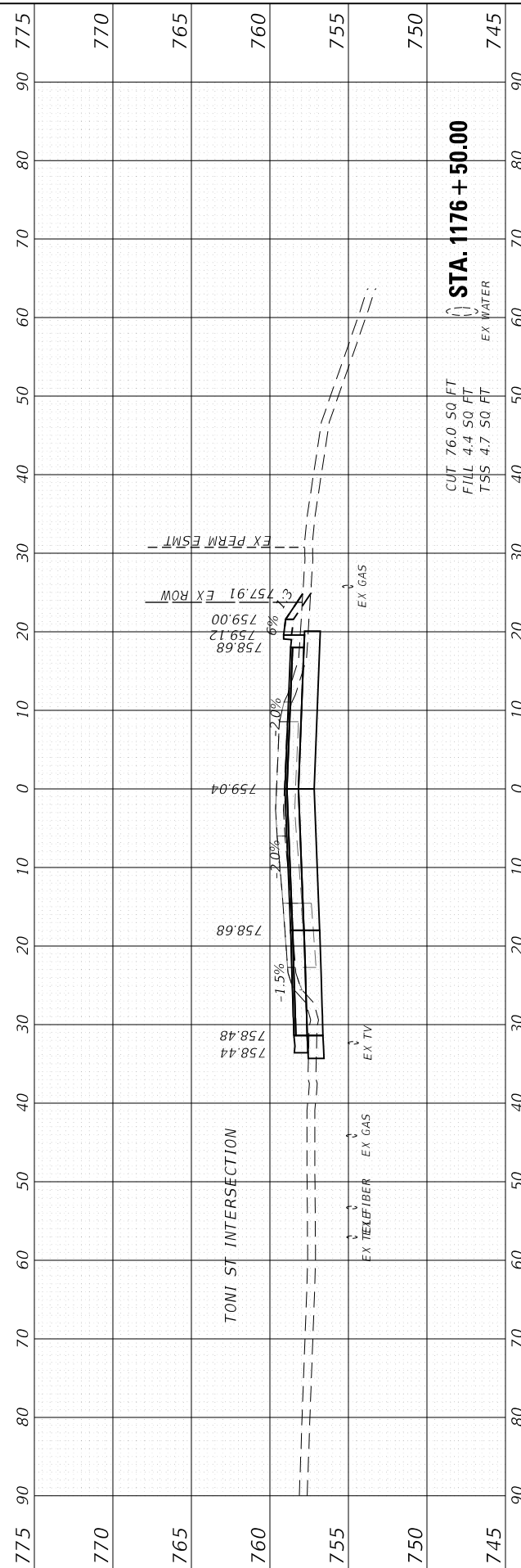
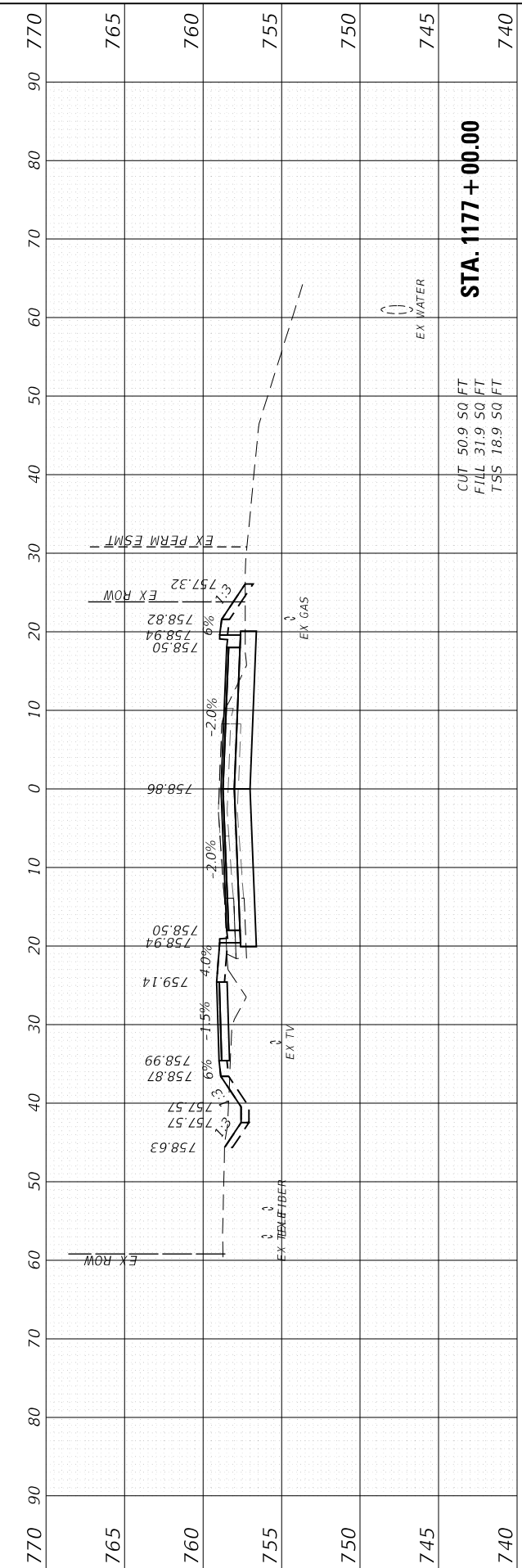
USER NAME = sbpottorff	DESIGNED -	REVISED -
PLOT SCALE = 20.0000' / in.	DRAWN - NDP	REVISED -
PLOT DATE = 12/20/2023	CHECKED -	REVISED -
	DATE - 11/20/2023	REVISED -

**STATE OF ILLINOIS  
DEPARTMENT OF TRANSPORTATION**

**MAINLINE - CROSS SECTIONS  
KAUTZ ROAD WIDENING & RECONSTRUCTION**

SCALE: H:10 V:5 SHEET 28 OF 32 SHEETS STA. 1176+00.00 TO STA. 1177+00.00

F.A.U. RTE. 2286	SECTION 19-00117-00-PV	COUNTY KANE	TOTAL SHEETS 237	SHEET NO. 233
CONTRACT NO. 61H42			ILLINOIS FED. AID PROJECT	



FINAL SURVEY	SURVEYED	BY	DATE
NOTE BOOK	PLOTTED		
NO.	TEMPLATE		
	AREAS CHECKED		
	AREAS CHECKED		

ORIGINAL SURVEY	SURVEYED	BY	DATE
NOTE BOOK	PLOTTED		
NO.	TEMPLATE		
	AREAS CHECKED		
	AREAS CHECKED		

FILE NAME: 200024-sht-xsect\_ml.dgn

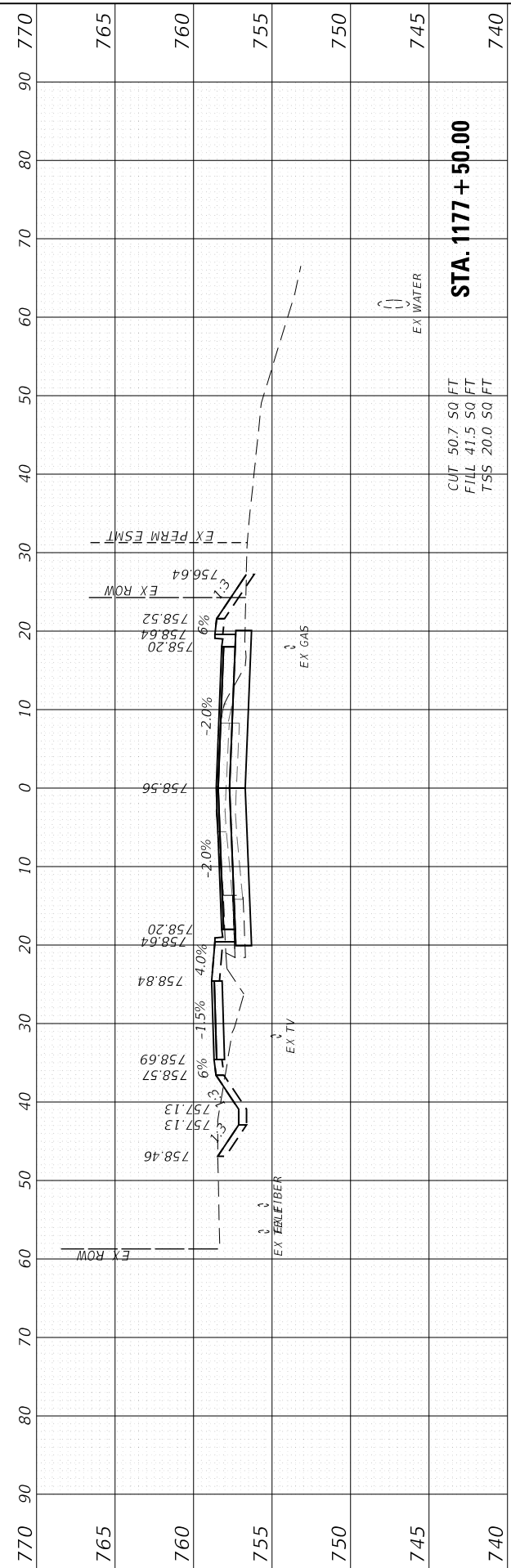
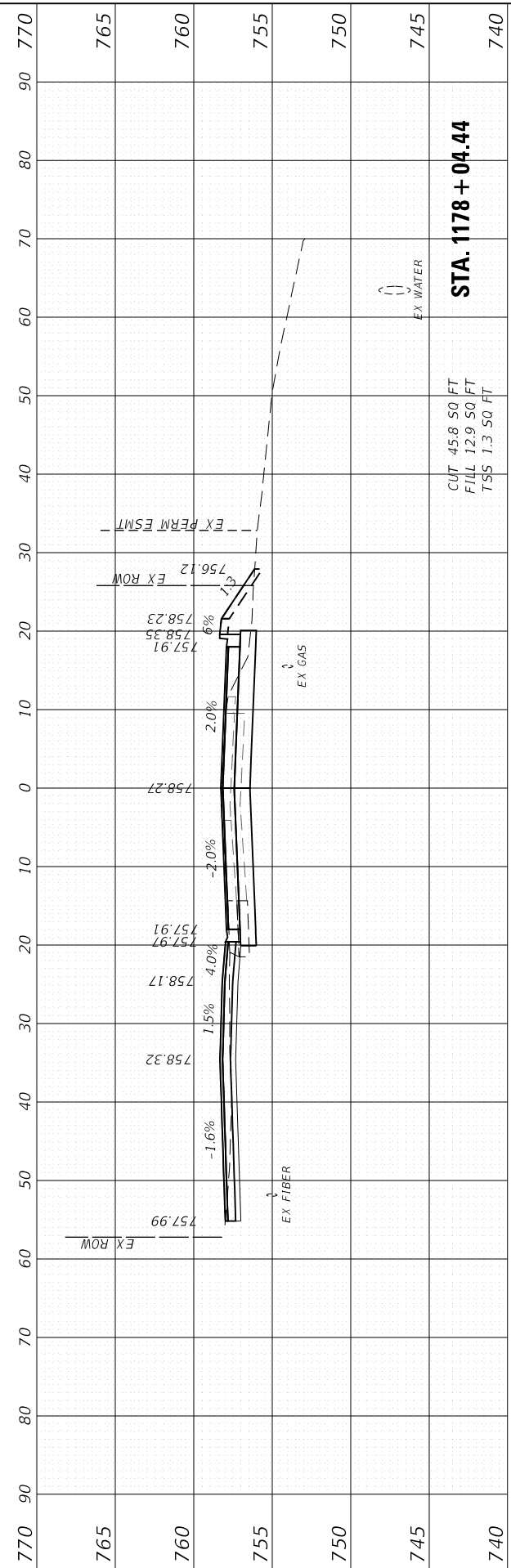
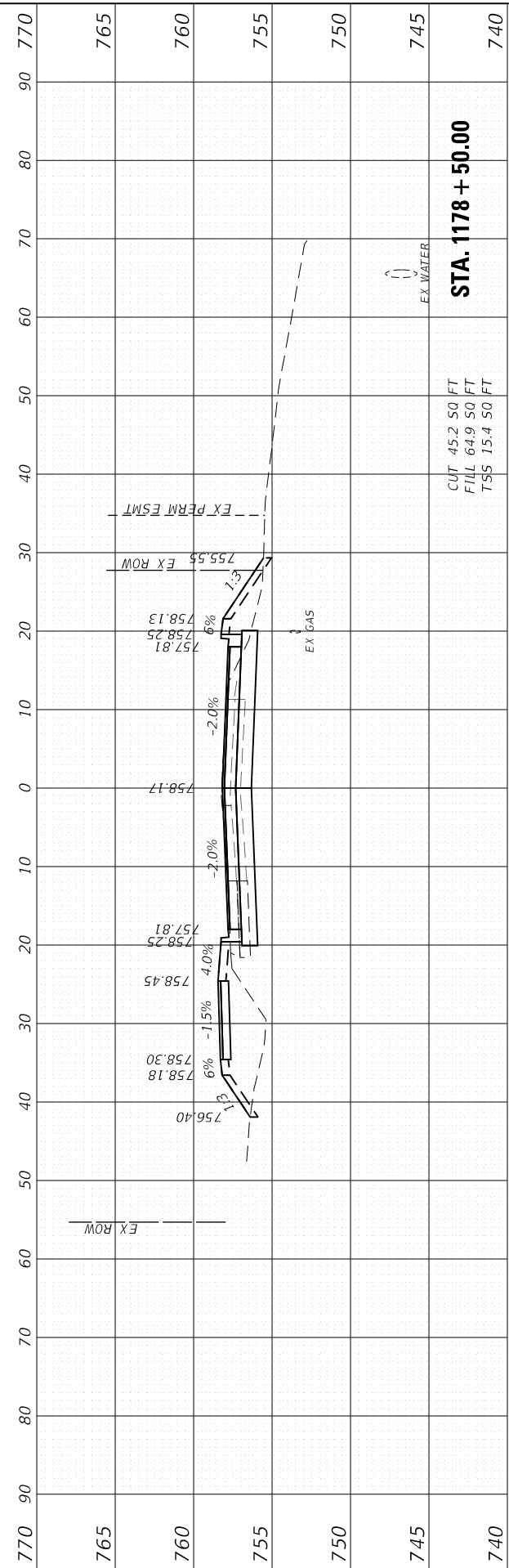
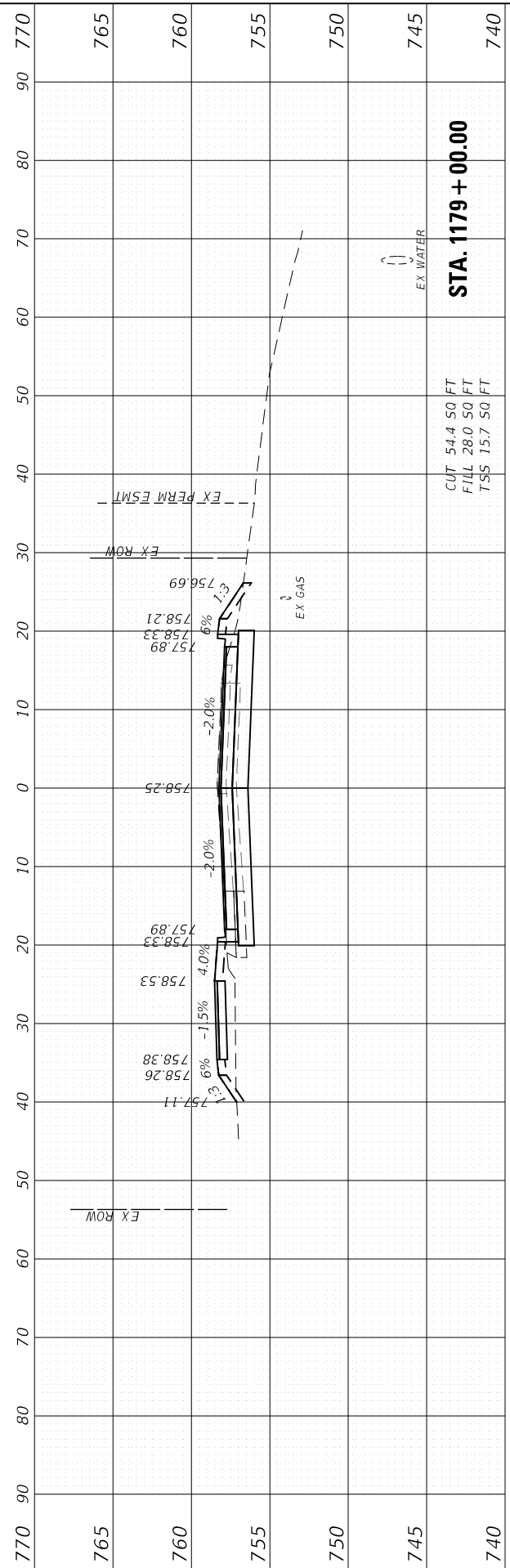
USER NAME = sbpottorff	DESIGNED -	REVISD -
	DRAWN - NDP	REVISD -
PLOT SCALE = 20.0000' / in.	CHECKED -	REVISD -
PLOT DATE = 12/20/2023	DATE - 11/20/2023	REVISD -

**STATE OF ILLINOIS  
DEPARTMENT OF TRANSPORTATION**

**MAINLINE - CROSS SECTIONS  
KAUTZ ROAD WIDENING & RECONSTRUCTION**

SCALE: H:10 V:5 SHEET 29 OF 32 SHEETS STA. 1177+50.00 TO STA. 1179+00.00

F.A.U. RTE. 2286	SECTION 19-00117-00-PV	COUNTY KANE	TOTAL SHEETS 237	SHEET NO. 234
CONTRACT NO. 61H42			ILLINOIS FED. AID PROJECT	



ORIGINAL SURVEY	SURVEYED	BY	DATE
NOTE BOOK	PLOTTED		
NO.	TEMPLATE		
	AREAS CHECKED		

FINAL SURVEY	SURVEYED	BY	DATE
NOTE BOOK	PLOTTED		
NO.	TEMPLATE		
	AREAS CHECKED		

FILE NAME: 200024-sht-xsect\_ml.dgn

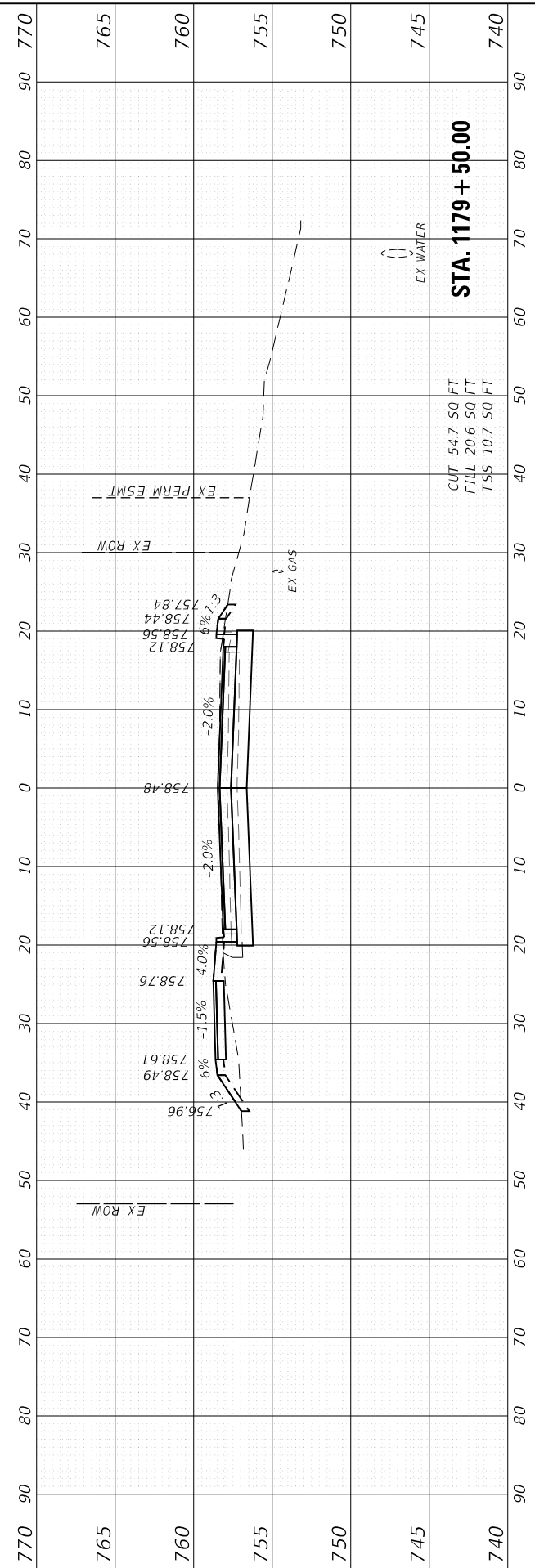
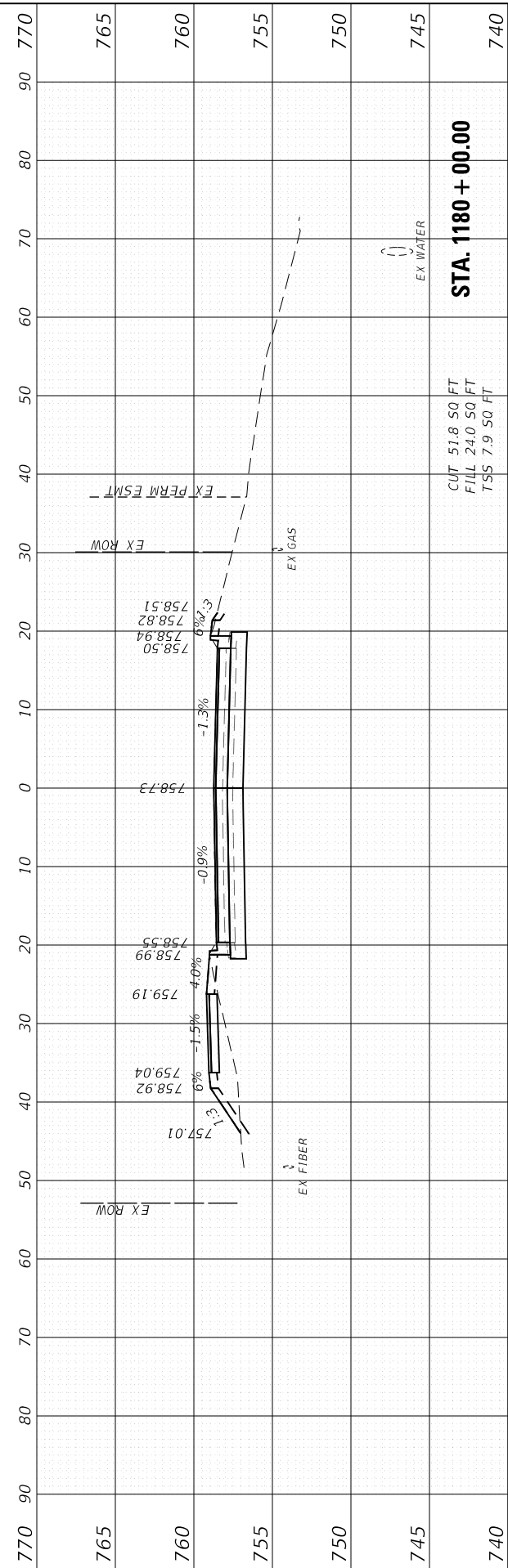
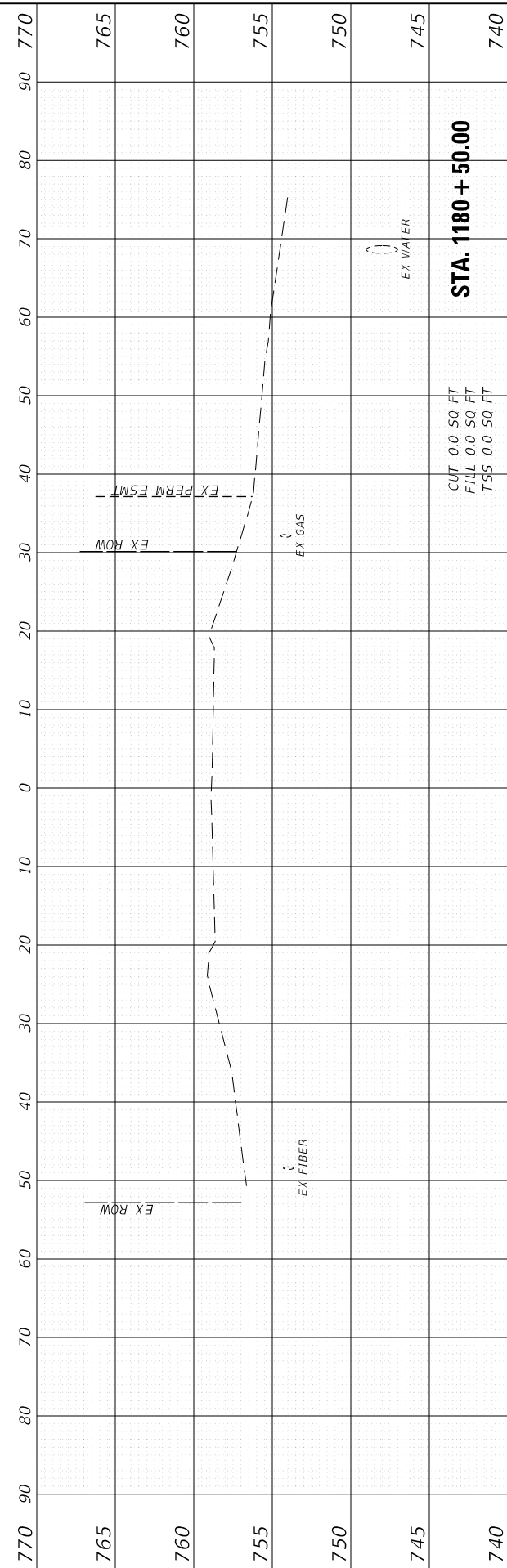
USER NAME = sbpottorff	DESIGNED -	REVISED -
PLOT SCALE = 20.0000' / in.	DRAWN - NDP	REVISED -
PLOT DATE = 12/20/2023	CHECKED -	REVISED -
	DATE - 11/20/2023	REVISED -

**STATE OF ILLINOIS  
DEPARTMENT OF TRANSPORTATION**

**MAINLINE - CROSS SECTIONS  
KAUTZ ROAD WIDENING & RECONSTRUCTION**

SCALE: H:10 V:5      SHEET 30 OF 32 SHEETS      STA. 1179+50.00 TO STA. 1180+50.00

F.A.U. RTE. 2286	SECTION 19-00117-00-PV	COUNTY KANE	TOTAL SHEETS 237	SHEET NO. 235
CONTRACT NO. 61H42			ILLINOIS FED. AID PROJECT	



ORIGINAL SURVEY	SURVEYED	BY	DATE
NOTE BOOK	PLOTTED		
NO.	TEMPLATE		
	AREAS		
	CHECKED		

FINAL SURVEY	SURVEYED	BY	DATE
NOTE BOOK	PLOTTED		
NO.	TEMPLATE		
	AREAS		
	CHECKED		

FILE NAME: 200024-sht-xsect\_int.dgn

USER NAME =	sbpottorff
PLOT SCALE =	20.0000' / in.
PLOT DATE =	12/20/2023

DESIGNED -	
DRAWN -	NDP
CHECKED -	
DATE -	11/20/2023

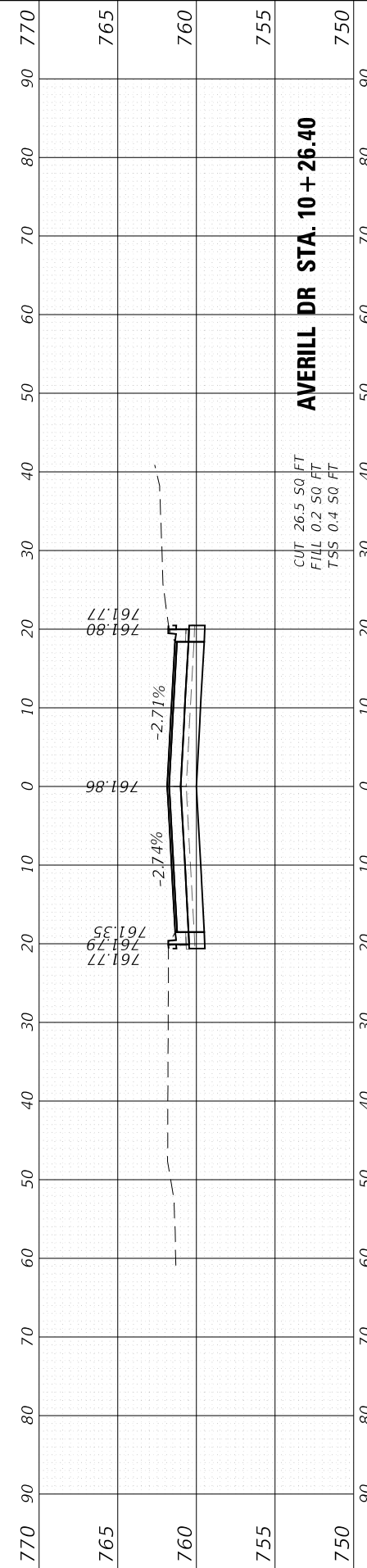
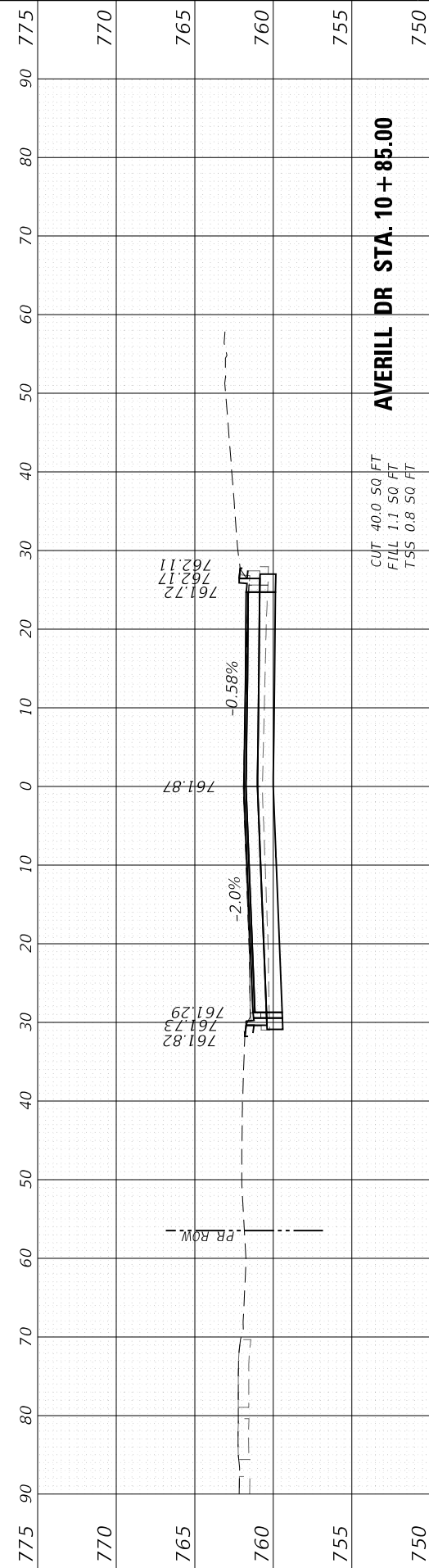
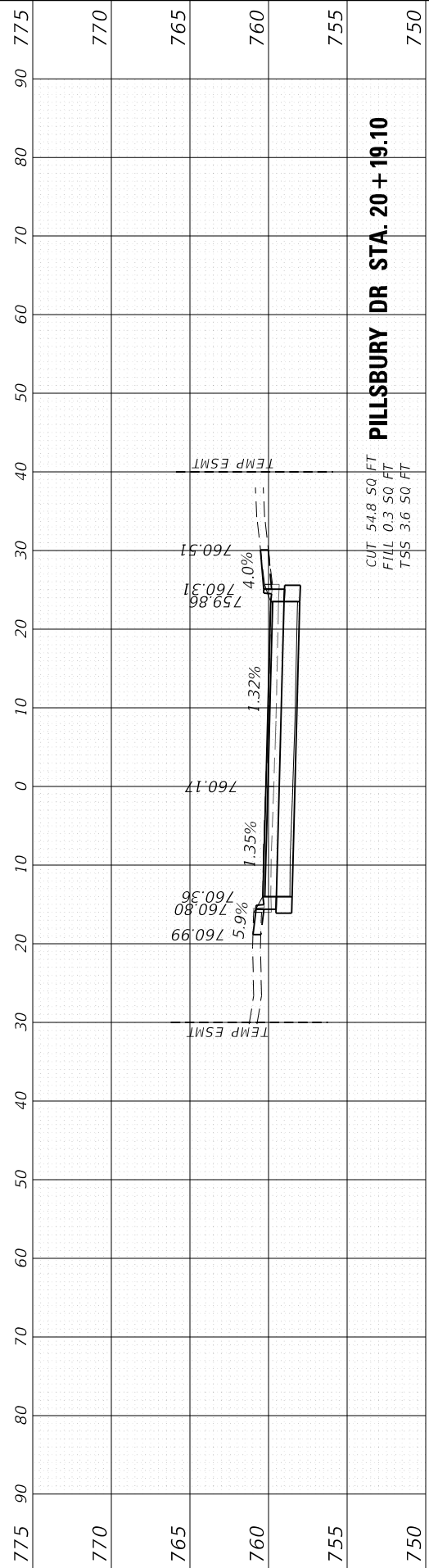
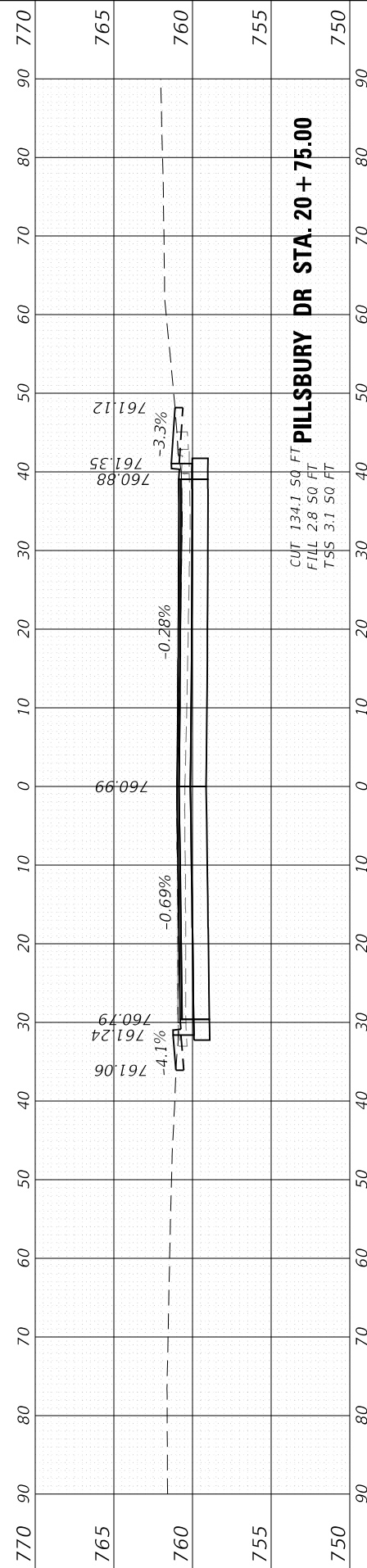
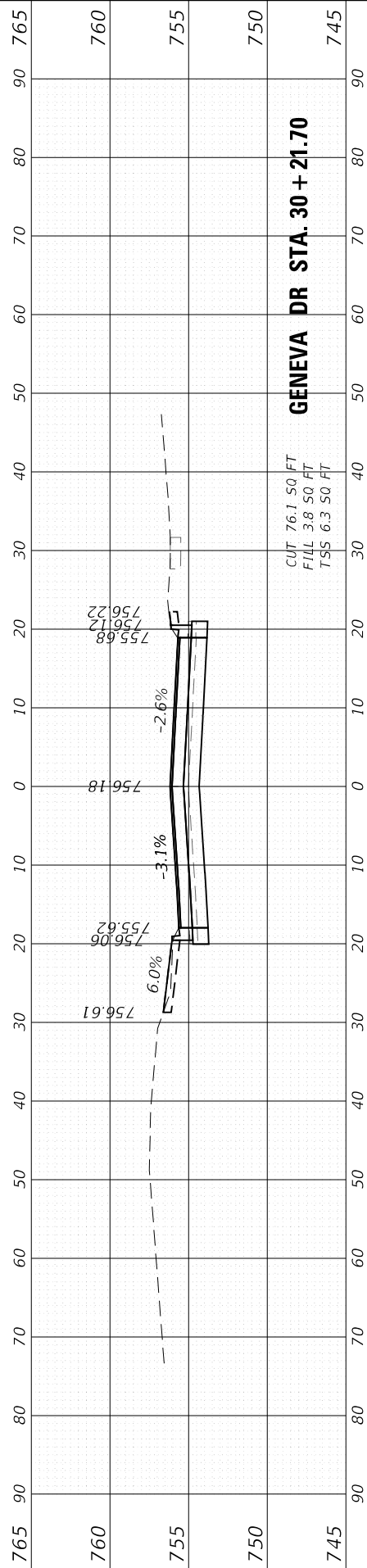
REVISED -	
REVISED -	
REVISED -	
REVISED -	

**STATE OF ILLINOIS  
DEPARTMENT OF TRANSPORTATION**

**SIDE STREET - CROSS SECTIONS  
KAUTZ ROAD WIDENING & RECONSTRUCTION**

SCALE: H:10 V:5 SHEET 31 OF 32 SHEETS STA.

F.A.U. RTE.	SECTION	COUNTY	TOTAL SHEETS	SHEET NO.
2286	19-00117-00-PV	KANE	237	236
CONTRACT NO. 61H42			ILLINOIS FED. AID PROJECT	



ORIGINAL SURVEY	SURVEYED	BY	DATE
NOTE BOOK	PLOTTED		
NO.	AREAS		
	CHECKED		

FINAL SURVEY	SURVEYED	BY	DATE
NOTE BOOK	PLOTTED		
NO.	AREAS		
	CHECKED		

FILE NAME = 200024-sht-xsect\_int.dgn

USER NAME = sbpottorff	DESIGNED .	REVISD .
	DRAWN . NDP	REVISD .
PLOT SCALE = 20.0000' / in.	CHECKED .	REVISD .
PLOT DATE = 12/20/2023	DATE . 11/20/2023	REVISD .

**STATE OF ILLINOIS  
DEPARTMENT OF TRANSPORTATION**

**SIDE STREET - CROSS SECTIONS  
KAUTZ ROAD WIDENING & RECONSTRUCTION**

SCALE: H:10 V:5 SHEET 32 OF 32 SHEETS STA.

F.A.U. RTE.	SECTION	COUNTY	TOTAL SHEETS	SHEET NO.
2286	19-00117-00-PV	KANE	237	237
CONTRACT NO. 61H42			ILLINOIS FED. AID PROJECT	

