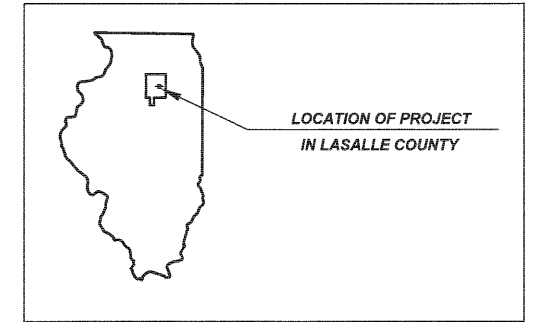
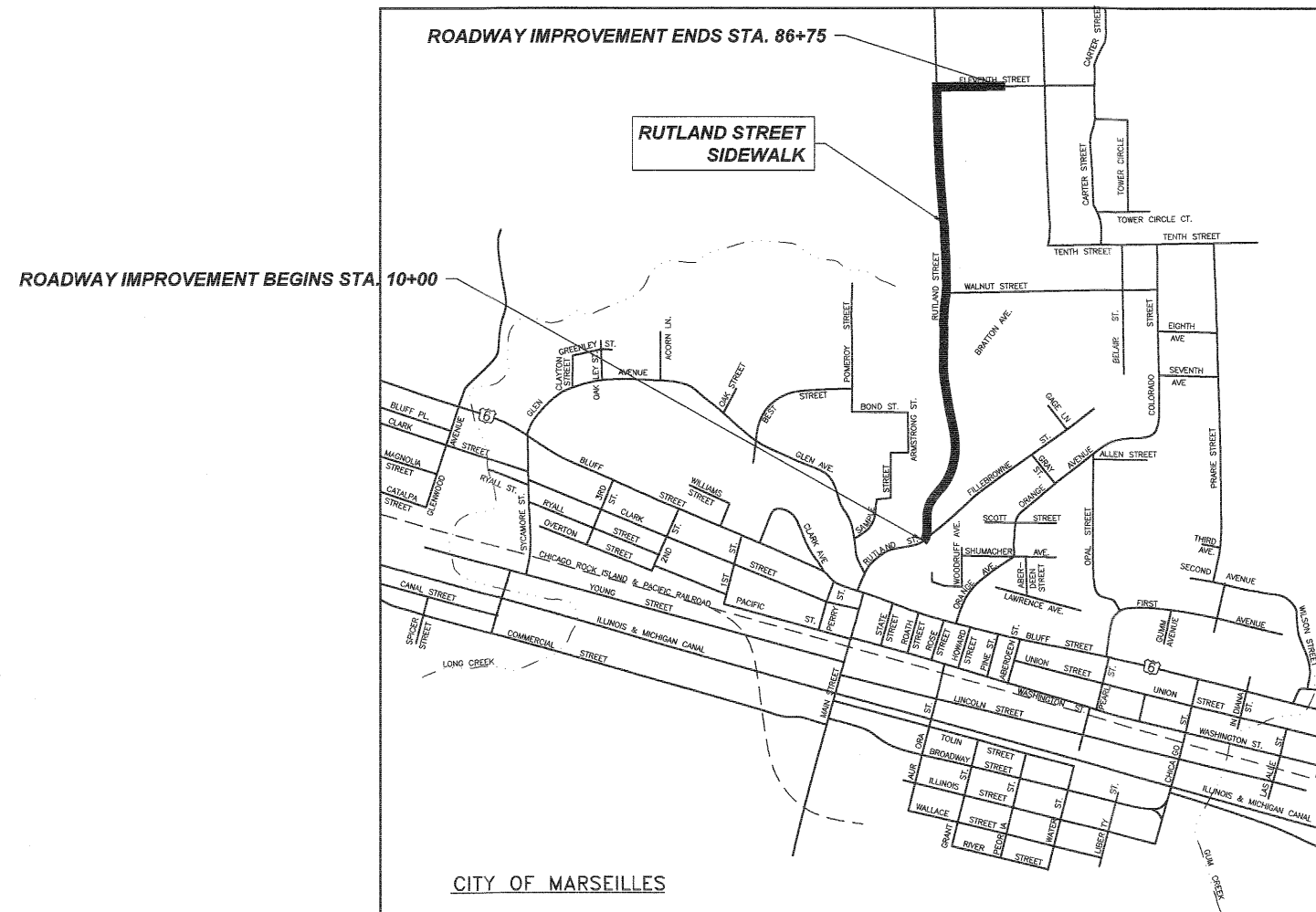


STATE OF ILLINOIS
DEPARTMENT OF TRANSPORTATION
DIVISION OF HIGHWAYS
RUTLAND STREET SIDEWALK IMPROVEMENTS
PLANS FOR PROPOSED IMPROVEMENTS
ILLINOIS TRANSPORTATION ENHANCEMENT PROGRAM
CITY OF MARSEILLES
LASALLE COUNTY
SECTION 18-00052-00-SW
JOB NO. C-93-050-24



INDEX OF SHEETS

NO.	DESCRIPTION
1	COVER SHEET
2	GENERAL NOTES & LEGEND
3	SUMMARY OF QUANTITIES & DETAILS
4-5	DRIVEWAY DETAILS
6-14	PLAN & PROFILE SHEETS
15-24	CROSS SECTIONS



PREPARED BY:




DATE: 12-21-23

THOMAS A. DUTTLINGER, P.E.
 I.R.P.E. NO. 062-052480
 EXPIRES NOVEMBER 30, 2025

STATE OF ILLINOIS DEPARTMENT OF TRANSPORTATION DIVISION OF HIGHWAYS	
SUBMITTED	<i>Jim Hollenbeck</i> 12-22-23 MAYOR
PASSED	<i>[Signature]</i> 12-29-23 DISTRICT ENGINEER OF LOCAL ROADS & STREETS
RELEASED FOR BID BASED ON LIMITED REVIEW	12-29-23 <i>[Signature]</i> SC REGION 2 ENGINEER

J.U.L.I.E. SYSTEM
 THE TOLL FREE TELEPHONE
 NUMBER FOR JOINT UTILITY
 INFORMATION FOR EXCAVATORS
 IS 1-800-892-0123 OR 8-1-1.



CONTRACT 87845

ROADWAY IMPROVEMENTS GROSS & NET LENGTH = 4763 FT. = 0.902 MILES

PRINTED BY THE AUTHORITY OF
THE STATE OF ILLINOIS

FILE NAME = J:\205792B1_COVER.DWG	DESIGNED -- DLA	REVISED --	RENWICK & ASSOCIATES, INC. Professional Engineers & Land Surveyors	1304 Gemini Circle Ottawa, IL 61350-1690 Tel: 815-434-3200 www.renwick-associates.com Professional Design Firm #184-000711	RUTLAND STREET SIDEWALK IMPROVEMENTS MARSEILLES, IL	F.A.U. RTE.	SECTION	COUNTY	TOTAL SHEETS	SHEET NO.
PLOT DATE = DECEMBER 21, 2023	DRAWN -- LDC	REVISED --				18-00052-00-SW	LASALLE	24	1	
PLOT SCALE = 1"=20'	CHECKED -- TAD	REVISED --				CONTRACT NO. 87845 ILLINOIS				
	DATE -- DECEMBER 21, 2023	REVISED --								

GENERAL NOTES

1. THE FOLLOWING RATES OF APPLICATION HAVE BEEN ASSUMED IN CALCULATING PLAN QUANTITIES:

AGGREGATE BASE & SURFACE COURSES, TYPE A & B	2.05	TON/CU YD
BITUMINOUS MATERIALS (PRIME COAT)	0.25	LB/SQ FT
FOR AGGREGATE BASES	0.05	LB/SQ FT
FOR MILLED HMA & AGED HMA	0.025	LB/SQ FT
FOR HMA LIFTS	112	LBS/SQ YD/INCH
INCIDENTAL HOT-MIX ASPHALT SURFACE		

2. ALL SAW CUTTING OF EXISTING PAVEMENTS, CURB & GUTTERS, DRIVEWAYS, AND SIDEWALKS, SHALL BE CONSIDERED INCIDENTAL TO THE CONTRACT. THE MINIMUM SAW CUT DEPTH SHALL BE AS FOLLOWS UNLESS OTHERWISE SPECIFIED:

ITEM(S)	MINIMUM DEPTH (IN.)
CONCRETE PAVEMENT, CURBS, GUTTERS, & DRIVEWAYS	3"
CONCRETE SIDEWALK	2"
HMA SURFACES	1 1/2"

3. THE CONTRACTOR WILL PROVIDE FOR TEMPORARY DRAINAGE UNTIL THE CONCRETE SIDEWALK IS PLACED.

4. EXISTING CASTINGS, FRAMES AND GRATES REMOVED AND NOT SCHEDULED FOR REUSE ARE THE PROPERTY OF THE CITY AND SHALL BE TRANSPORTED TO CITY FACILITIES AS DIRECTED BY THE PUBLIC WORKS SUPERINTENDENT IN CHARGE OR THE ENGINEER.

5. THE CONTRACTOR WILL PROTECT ALL TREES AND BUSHES FROM DAMAGE DUE TO HIS OPERATIONS UNLESS SCHEDULED FOR REMOVAL ON PLANS

6. THE LOCATION OF EXISTING UNDERGROUND UTILITIES ARE SHOWN BASED IN LARGE PART FROM INFORMATION FURNISHED BY UTILITY COMPANIES AND OTHERS. THE ACTUAL LOCATION OR EXISTENCE MAY BE CONSIDERABLY DIFFERENT. THE ENGINEER DOES NOT WARRANT THE LOCATION OR ANY SPECIFIC INFORMATION CONCERNING UNDERGROUND UTILITIES. IT SHALL BE THE CONTRACTOR'S RESPONSIBILITY TO VERIFY THE CORRECTNESS OF THE SAME PRIOR TO THE START OF CONSTRUCTION BY UNCOVERING UNDERGROUND UTILITIES IN ALL LOCATIONS WHERE HE FEELS THE PROPOSED CONSTRUCTION MAY NEED TO BE ALTERED TO PREVENT CONFLICTS IN LINE, GRADE OR WORKING CLEARANCES. THE CONTRACTOR IS EXPECTED TO WORK ADJACENT TO, BENEATH, ABOVE AND IN CLOSE PROXIMITY TO ALL EXISTING UTILITIES. ANY NECESSARY CHANGES DURING CONSTRUCTION WILL BE DEALT WITH ON A CASE BY CASE BASIS.

SHOULD IT BE NECESSARY TO RELOCATE ANY EXISTING UNDERGROUND UTILITY TO PREVENT LINE OR GRADE CONFLICTS WITH THE NEW CONSTRUCTION, THE CONTRACTOR SHALL IMMEDIATELY ADVISE THE ENGINEER.

7. THE CONTRACTOR SHALL BE RESPONSIBLE FOR PROTECTING UTILITY PROPERTY FROM CONSTRUCTION OPERATIONS AS OUTLINED IN ARTICLE 107.39 OF THE STANDARD SPECIFICATIONS. THE J.U.L.I.E. NUMBER IS 1-800-892-0123. A MINIMUM OF FORTY-EIGHT HOURS ADVANCE NOTICE IS REQUIRED. MEMBERS OF J.U.L.I.E. KNOWN TO BE WITHIN THE LIMITS OF THE IMPROVEMENT ARE:

UTILITY	
AMEREN IP	ELECTRIC
NICOR GAS	NATURAL GAS
MARSEILLES TELEPHONE CO.	PHONE
MEDIACOM LLC	CABLE TV
CITY OF MARSEILLES	STORM SEWERS, SANITARY SEWERS, WATERMANS & SERVICES

8. ABANDONED UNDERGROUND UTILITIES THAT CONFLICT WITH CONSTRUCTION SHALL BE DISPOSED OF OUTSIDE THE LIMITS OF THE RIGHT OF WAY ACCORDING TO ARTICLE 202.03 OF THE STANDARD SPECIFICATIONS.

9. THE CONTRACTOR WILL BE FULLY RESPONSIBLE FOR THE RESTORATION OF ANY AND ALL CURB AND GUTTER, DRIVEWAYS, SIDEWALKS, PARKING LOTS AND STREETS DAMAGED OR DESTROYED DURING THE CONSTRUCTION OF THIS PROJECT. ALL CURB AND GUTTER, DRIVEWAYS, SIDEWALKS, PARKING LOTS AND STREETS DAMAGED BY THIS CONTRACTOR'S WORK WILL BE REPAIRED OR REPLACED.

10. SUMMARY OF COMMITMENTS: NONE

LEGEND

	PROPOSED STORM SEWER
	EXISTING STORM SEWER
	EXISTING SANITARY SEWER
	EXISTING GAS
	ROAD CENTERLINE
	EXISTING WATER MAIN
	EXISTING FENCE LINE
	LOT OR PROPERTY LINE
	R.O.W. LINE
	TELEPHONE PEDESTAL
	EXISTING CURB INLET
	LIGHT POLE
	WATER VALVE
	FIRE HYDRANT
	POWER POLE
	GUY WIRE
	SIGN
	EXISTING SANITARY MANHOLE
	EXISTING STORM MANHOLE

HMA MIXTURE REQUIREMENT TABLE	
LOCATIONS:	ENTIRE PROJECT
MIXTURE USE(S):	HMA INCIDENTAL
BINDER GRADE (PG):	PG 64-22
DESIGN AIR VOIDS:	4.0% @ N50
MIXTURE COMPOSITION: (MIXTURE GRADATION)	IL 9.5
FRICTION AGGREGATE:	MIXTURE C
MIXTURE WEIGHT:	112.0 LB/SY/IN
QUALITY MANAGEMENT PROGRAM:	QCQA
SUBLOT SIZE:	N/A
DENSITY TEST METHOD:	NUCLEAR
MATERIAL TRANSFER DEVICE (REQUIRED):	NO

FILE NAME= J:/205792B1_COVER.DWG

DESIGNED — DLA	REVISED —
DRAWN — LDC	REVISED —
CHECKED — TAD	REVISED —
DATE — DECEMBER 21, 2023	REVISED —

RENWICK & ASSOCIATES, INC.
Professional Engineers & Land Surveyors

1304 Gemini Circle
Ottawa, IL 61350-1690
tel: 815-434-3200
www.renwick-associates.com
Professional Design Firm #184-000711

RUTLAND STREET SIDEWALK IMPROVEMENTS
MARSEILLES, IL

F.A.U. RTE.	SECTION	COUNTY	TOTAL SHEETS	SHEET NO.
	18-00052-00-SW	LASALLE	24	2
CONTRACT NO. 87845		ILLINOIS		

CODE NUMBER	CODED PAY ITEM DESCRIPTION	UNIT	QUANTITY
20200100	EARTH EXCAVATION	CU YD	1337
20500150	TRENCH BACKFILL	CU YD	1.3
20200200	ROCK EXCAVATION	CU YD	100
21101615	TOPSOIL FURNISH AND PLACE, 4"	SQ YD	3166
25000100	SEEDING, CLASS 1	ACRE	0.72
29000500	NITROGEN FERTILIZER NUTRIENT	POUND	59
25000500	PHOSPHORUS FERTILIZER NUTRIENT	POUND	59
25000600	POTASSIUM FERTILIZER NUTRIENT	POUND	59
25100530	EROSION CONTROL BLANKET	SQ YD	3166
28000500	INLET AND PIPE PROTECTION	EACH	23
35100100	AGGREGATE BASE COURSE, TYPE A	TON	653
35300100	PORTLAND CEMENT CONCRETE BASE COURSE, 6"	SQ YD	38
40200800	AGGREGATE SURFACE COURSE, TYPE B	TON	4
40800050	INCIDENTAL HOT-MIX ASPHALT SURFACING	TON	7
42300300	PORTLAND CEMENT CONCRETE DRIVEWAY PAVEMENT, 7 INCH	SQ YD	448
42400100	PORTLAND CEMENT CONCRETE SIDEWALK 4 INCH	SQ FT	39265
42400800	DETECTABLE WARNINGS	SQ FT	80
44000200	DRIVEWAY PAVEMENT REMOVAL	SQ YD	608
44000500	COMBINATION CURB AND GUTTER REMOVAL	FOOT	147
44000600	SIDEWALK REMOVAL	SQ FT	1056
54213557	PRECAST REINFORCED CONCRETE FLARE END SECTIONS, 12"	EACH	1
54240217	PIPE CULVERTS, CLASS A, TYPE 1, 12"	FOOT	50
60100903	PIPE DRAINS, 4"	FOOT	740
60235700	INLETS, TYPE A, TYPE 3 FRAME AND GRATE	EACH	1
60255500	MANHOLES TO BE ADJUSTED	EACH	4
60503800	COMBINATION CONCRETE CURB AND GUTTER, TYPE B-6.12	FOOT	220
60504400	COMBINATION CONCRETE CURB AND GUTTER, TYPE B-6.18	FOOT	556
67100100	PAVEMENT UTILIZATION	LSUM	1
70101620	TRAFFIC CONTROL AND PROTECTION, STANDARD 701501	LSUM	1
78009006	MODIFIED URETHANE PAVEMENT MARKING TYPE I - LINE 6"	FOOT	183
78009012	MODIFIED URETHANE PAVEMENT MARKING TYPE I - LINE 12"	FOOT	174
78009024	MODIFIED URETHANE PAVEMENT MARKING TYPE I - LINE 24"	FOOT	42
X7010505	CLEARING (SPECIAL)	LSUM	1
X4240100	PCC SIDEWALK, (SPECIAL) WITH RETAINING WALL	SQ FT	3740
X5220102	RETAINING WALL REMOVAL	FOOT	38
X7240500	RELOCATE EXISTING SIGNS	EACH	3

* SPECIALITY ITEMS

SIDEWALK STA. TO STA.	P.C.C. SIDEWALK, 4" SQ FT	AGG. BASE TYPE A TON
10+00 to 15+50	2741.5	69.4
15+50 to 21+00	2759.7	69.8
21+00 to 21+75	398.2	9.4
50+00 to 55+00	2493.5	63.1
55+00 to 56+65	77.5	20.9
56+80 to 58+24	711.9	18.0
58+39 to 58+73	175.9	4.4
61+50 to 65+71	2007.9	50.8
70+00 to 71+25	614.9	15.6
71+70 to 71+90	96	2.4
73+00 to 75+50	1158	29.3
75+50 to 81+00	2408.2	61.0
81+00 to 86+75	2871.7	72.8
TOTALS	19256	487

SIDEWALK STA. TO STA.	P.C.C. SIDEWALK, (SPECIAL) SQ FT	AGG. BASE TYPE A TON
21+75 to 25+00	1841.7	47.6
56+65 to 56+80	85	2.2
58+24 to 58+39	85	2.2
60+00 to 61+50	850	21.5
71+25 to 71+70	255	6.4
71+90 to 73+00	623.3	15.8
TOTALS	3740	95

SEEDING	TOPSOIL FURNISH AND PLACE, 4"	SEEDING, CLASS 1	NITROGEN FERTILIZER NUTRIENT	PHOSPHORUS FERTILIZER NUTRIENT	POTASSIUM FERTILIZER NUTRIENT	EROSION CONTROL BLANKET
10+00 TO 14+49	356.2	0.07	6.6	6.6	6.6	356.2
14+68 TO 15+48	27.1	0.01	0.5	0.5	0.5	27.1
15+26 TO 15+45	95.5	0.02	1.8	1.8	1.8	95.8
15+48 TO 15+94	96.8	0.02	1.8	1.8	1.8	96.8
17+41 TO 21+07	295.5	0.06	5.5	5.5	5.5	295.5
21+39 TO 24+88	195	0.04	3.6	3.6	3.6	195
50+00 TO 56+45	422.6	0.09	7.9	7.9	7.9	422.6
58+25 TO 58+73	33.8	0.01	0.6	0.6	0.6	33.8
60+00 TO 64+15	359.3	0.07	6.7	6.7	6.7	359.3
64+32 TO 65+71	95.6	0.02	1.8	1.8	1.8	95.6
70+00 TO 71+73	112.6	0.02	2.1	2.1	2.1	112.6
71+87 TO 74+49	395.6	0.09	7.4	7.4	7.4	395.6
74+66 TO 76+04	50.3	0.02	1.7	1.7	1.7	50.3
76+79 TO 78+02	118.4	0.02	2.2	2.2	2.2	118.4
78+56 TO 79+75	193.2	0.03	2.5	2.5	2.5	193.2
80+27 TO 82+47	171.5	0.04	3.2	3.2	3.2	171.5
82+91 TO 83+27	17.6	0.00	0.3	0.3	0.3	17.6
83+47 TO 86+75	148.1	0.03	2.8	2.8	2.8	148.1
TOTALS	3166	0.7	58.9	58.9	58.9	3166

CURB AND GUTTER	CONC. C&G. TYPE B-6.12	CONC. C&G. TYPE B-6.18	CONC. C&G. REMOVAL
24+87 TO 24+95	LT.	8	8
50+00	LT./RT.	8	8
58+73	LT./RT.	7	7
60+00	LT./RT.	7	7
65+71	LT./RT.	12	12
70+00	LT./RT.	8	8
76+95 TO 81+57	LT.	467	
77+96 TO 78+17	LT./RT.	38	
78+45 TO 78+61	LT./RT.	49	
79+65 TO 79+85	LT./RT.	42	
80+16 TO 80+32	LT./RT.	42	
82+02 TO 82+09	LT.	7	7
82+44 TO 82+50	LT./RT.	16	16
82+87 TO 82+94	LT./RT.	12	12
83+25 TO 83+30	LT./RT.	15	15
83+44 TO 83+49	LT./RT.	15	15
85+75	LT./RT.	8	8
TOTALS		220	147

ADJUSTMENTS	MANHOLES TO BE ADJUSTED	RELOCATE EXISTING SIGNS
STATION	EACH	EACH
10+31		1
10+60		1
18+87		1
20+17	1	
23+53	1	
54+38	1	
81+35	1	
TOTALS	4	3

DRIVEWAYS	DRIVEWAY PAVEMENT REMOVAL	P.C.C. DRIVEWAY PAVEMENT, 7"	AGG. BASE TYPE A	AGG. SURFACE TYPE B
STATION	SQ YD	SQ YD	TON	TON
14+58	24.7	20.1	4.6	0.9
15+17	31.5	21.3	4.9	2.3
17+04	32.4	25.6	5.8	1
21+23	79.5	63.6	14.5	
56+50	25.6	20.5	4.7	
64+24	27.5	18.8	4.3	
71+80	22.2	15.3	3.5	
74+58	26.9	19.1	4.4	
76+20	147.6	104.1	23.7	
80+00	123	109.6	25.0	
82+58	43.5	35.5	4.4	
83+48	17.5	10.0	2.3	
TOTALS	602.9	447.5	102	4

IDOT HIGHWAY STANDARDS

NO.	DESCRIPTION
000001-08	STANDARD SYMBOLS, ABBREVIATIONS AND PATTERNS
001001-02	AREAS OF REINFORCEMENT BARS
001006	DECIMAL OF AN INCH AND A FOOT
280001-07	TEMPORARY EROSION CONTROL SYSTEMS
420001-10	PAVEMENT JOINTS
424001-11	PERPENDICULAR CURB RAMPS FOR SIDEWALKS
424026-03	ENTRANCE / ALLEY PEDESTRIAN CROSSINGS
542301-03	PRECAST REINFORCED CONCRETE FLARE END SECTION
602301-04	INLET - TYPE A
602306-03	INLET - TYPE B
602401-07	PRECAST MANHOLE TYPE A 4' DIAMETER
602402-03	PRECAST MANHOLE TYPE A 5' DIAMETER
602601-06	PRECAST REINFORCED CONCRETE FLAT SLAB TOP
602701-02	MANHOLE STEPS
604001-05	FRAME AND LIDS TYPE 1
604036-03	GRATE TYPE B
604051-04	FRAME AND GRATE TYPE 11
606001-08	CONCRETE CURB TYPE B AND COMBINATION CONCRETE CURB AND GUTTER
701006-05	OFF-ROAD OPERATIONS, 2L, 2W, 15' TO 24' FROM PAVEMENT EDGE
701001-06	URBAN LANE CLOSURE, 2L, 2W, UNDIVIDED
701801-06	SIDEWALK, CORNER OR CROSSWALK CLOSURE
701901-09	TRAFFIC CONTROL DEVICES

CONCRETE SUMMARY, 21+75 to 25+00			
DESCRIPTION	AREA (SQ. FT)	HEIGHT	VOLUME (CU YDS)
KEYWAY	108.3	0'-2"	0.7
FOOTING	2,166.7	0'-8"	53.5
WALL	216.7	2'-0"	15.1
Total			70.3

CONCRETE SUMMARY, 60+00 to 61+50			
DESCRIPTION	AREA (SQ. FT)	HEIGHT	VOLUME (CU YDS)
KEYWAY	50.0	0'-2"	0.3
FOOTING	1,000.0	0'-8"	24.7
WALL	100.0	2'-0"	7.4
Total			32.4

CONCRETE SUMMARY, 56+65 to 56+80			
DESCRIPTION	AREA (SQ. FT)	HEIGHT	VOLUME (CU YDS)
KEYWAY	5.0	0'-2"	0.0
FOOTING	100.0	0'-8"	2.5
WALL	10.0	2'-0"	0.7
Total			3.2

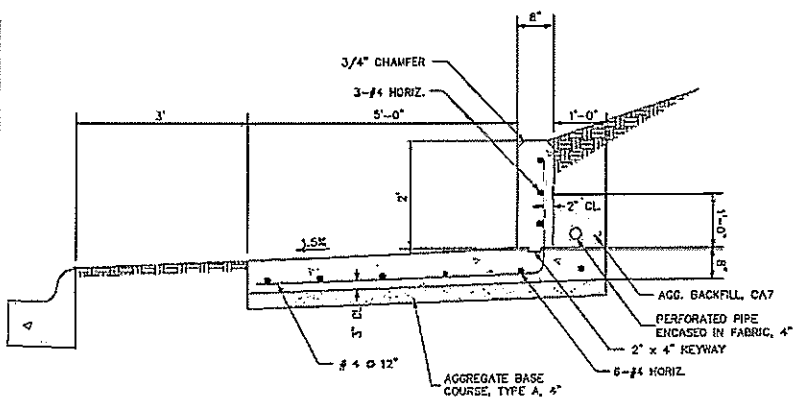
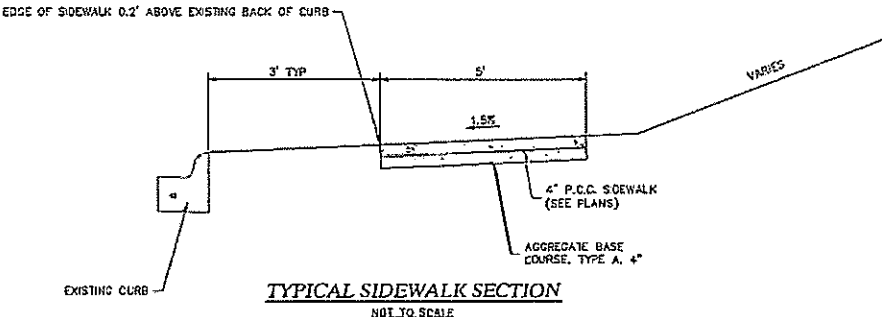
CONCRETE SUMMARY, 71+25 to 71+70			
DESCRIPTION	AREA (SQ. FT)	HEIGHT	VOLUME (CU YDS)
KEYWAY	15.0	0'-2"	0.1
FOOTING	300.0	0'-8"	7.4
WALL	30.0	2'-0"	2.2
Total			9.7

CONCRETE SUMMARY, 58+24 to 58+39			
DESCRIPTION	AREA (SQ. FT)	HEIGHT	VOLUME (CU YDS)
KEYWAY	5.0	0'-2"	0.0
FOOTING	100.0	0'-8"	2.5
WALL	10.0	2'-0"	0.7
Total			3.2

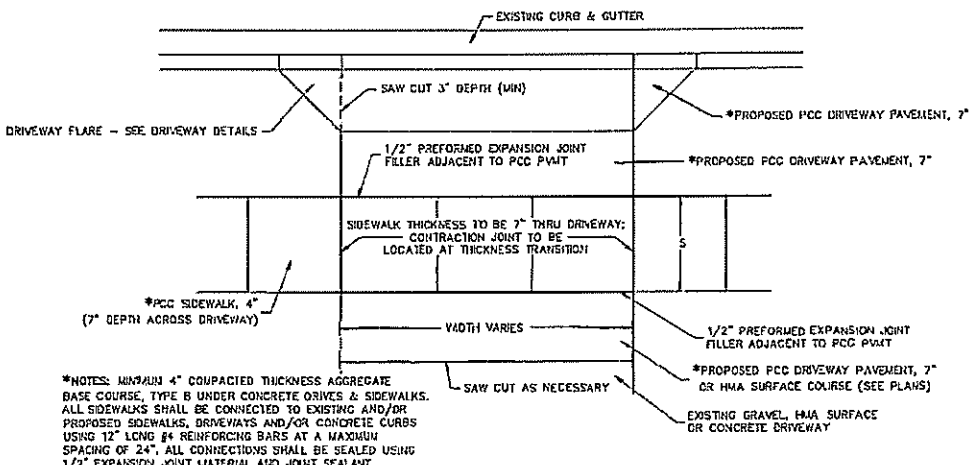
CONCRETE SUMMARY, 71+90 to 73+00			
DESCRIPTION	AREA (SQ. FT)	HEIGHT	VOLUME (CU YDS)
KEYWAY	36.7	0'-2"	0.2
FOOTING	733.3	0'-8"	18.1
WALL	73.3	2'-0"	5.4
Total			23.7

REINFORCEMENT BARS SUMMARY				
STA. TO STA.	SIZE	TOTAL LENGTH (FT)	UNIT WEIGHT (LB/FT)	TOTAL WEIGHT (LBS)
21+75 to 25+00	4	5,370	0.668	3,587
56+65 to 56+80	4	255	0.668	170
58+24 to 58+39	4	255	0.668	170
60+00 to 61+50	4	2,433	0.668	1,619
71+25 to 71+70	4	750	0.668	501
71+90 to 73+00	4	1,823	0.668	1,218
TOTAL				7,306

REINFORCEMENT BAR SCHEDULE			
QTY.	SIZE	LENGTH	SHAPE
176	4	42'-0"	
18	4	11'-0"	
18	4	20'-0"	
18	4	1'-0"	
666	4	4'-0"	
666	4	2'-10 3/4"	



PCC SIDEWALK (SPECIAL) WITH RETAINING WALL TYPICAL SECTION
NOT TO SCALE



TYPICAL DRIVEWAY DETAIL
NOT TO SCALE

FILE NAME = J:\20579281_PLAN.DWG
 PLOT DATE = DECEMBER 21, 2023
 PLOT SCALE = 1"=20'

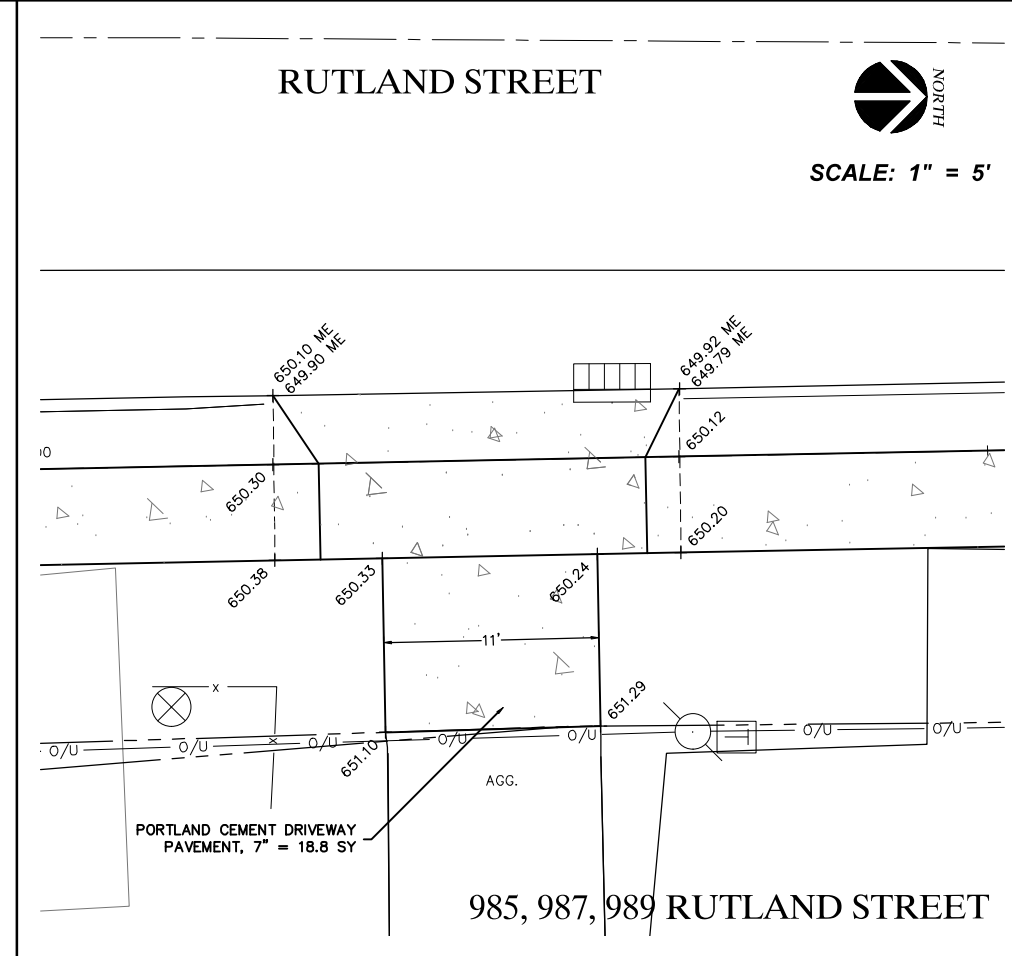
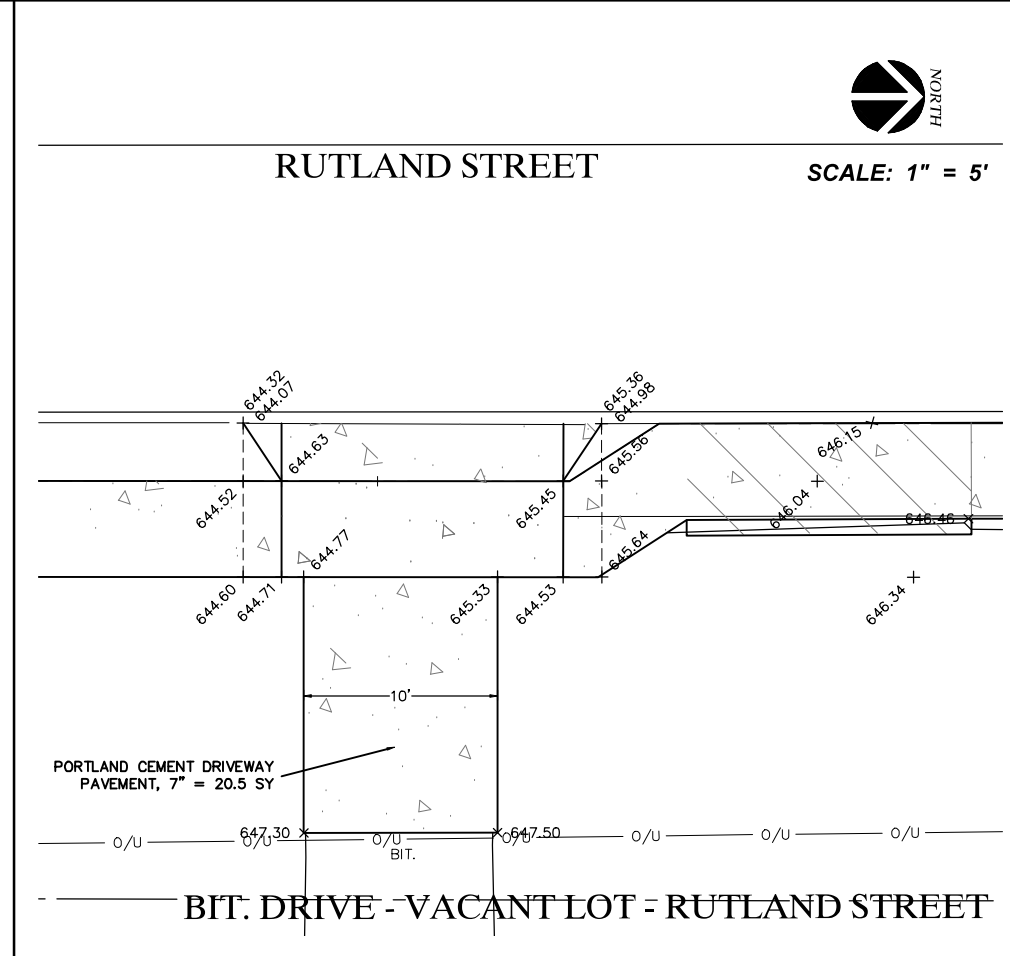
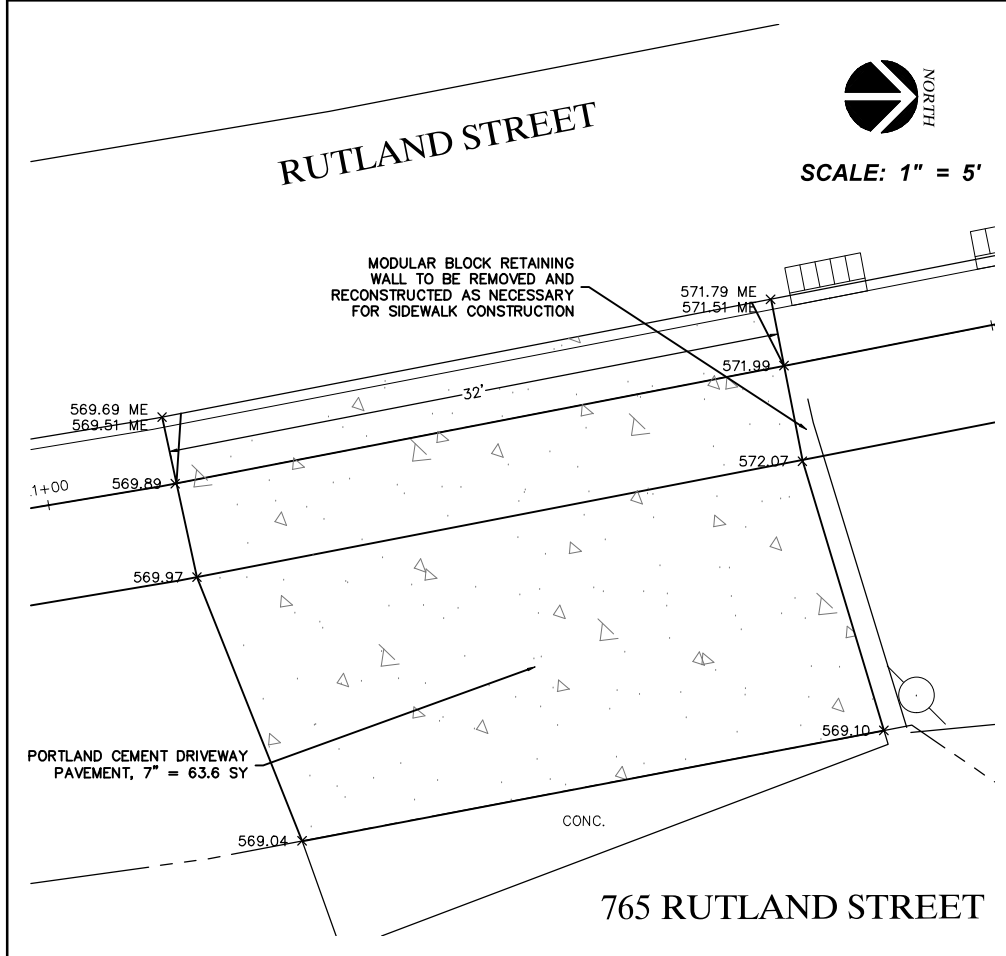
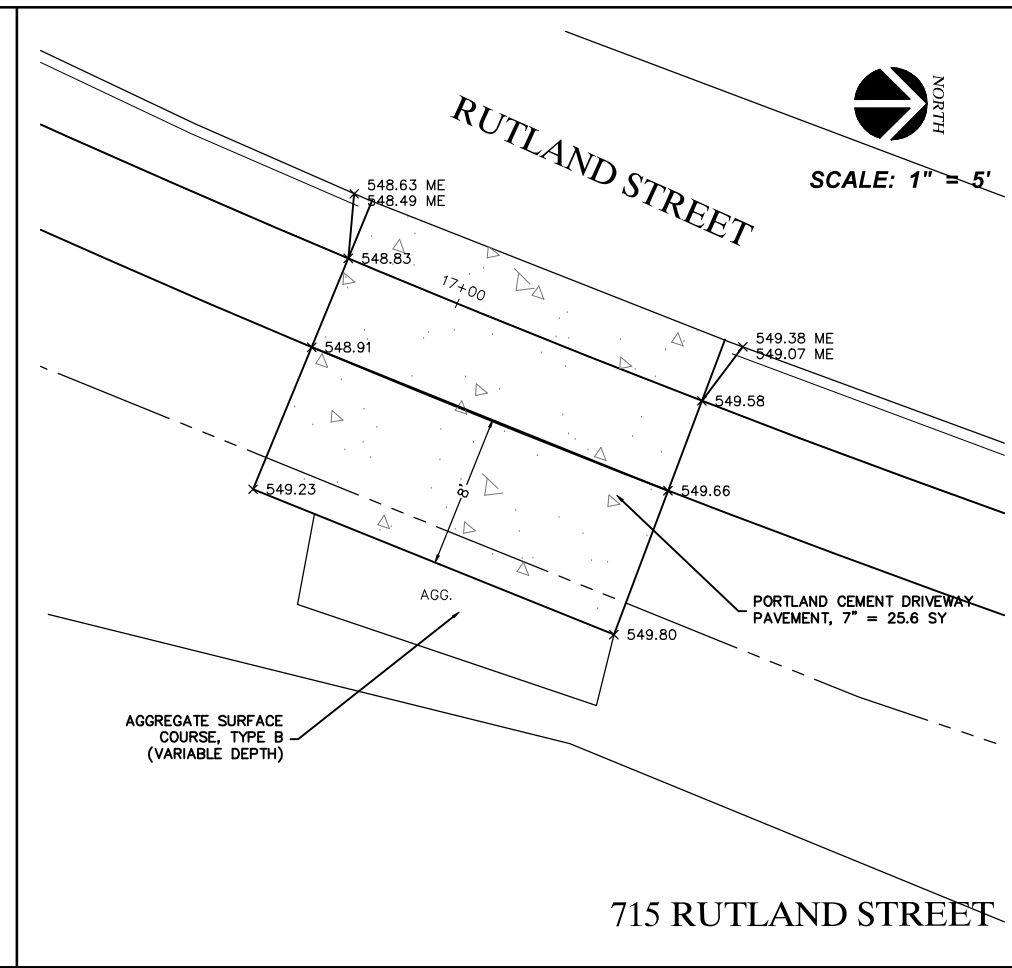
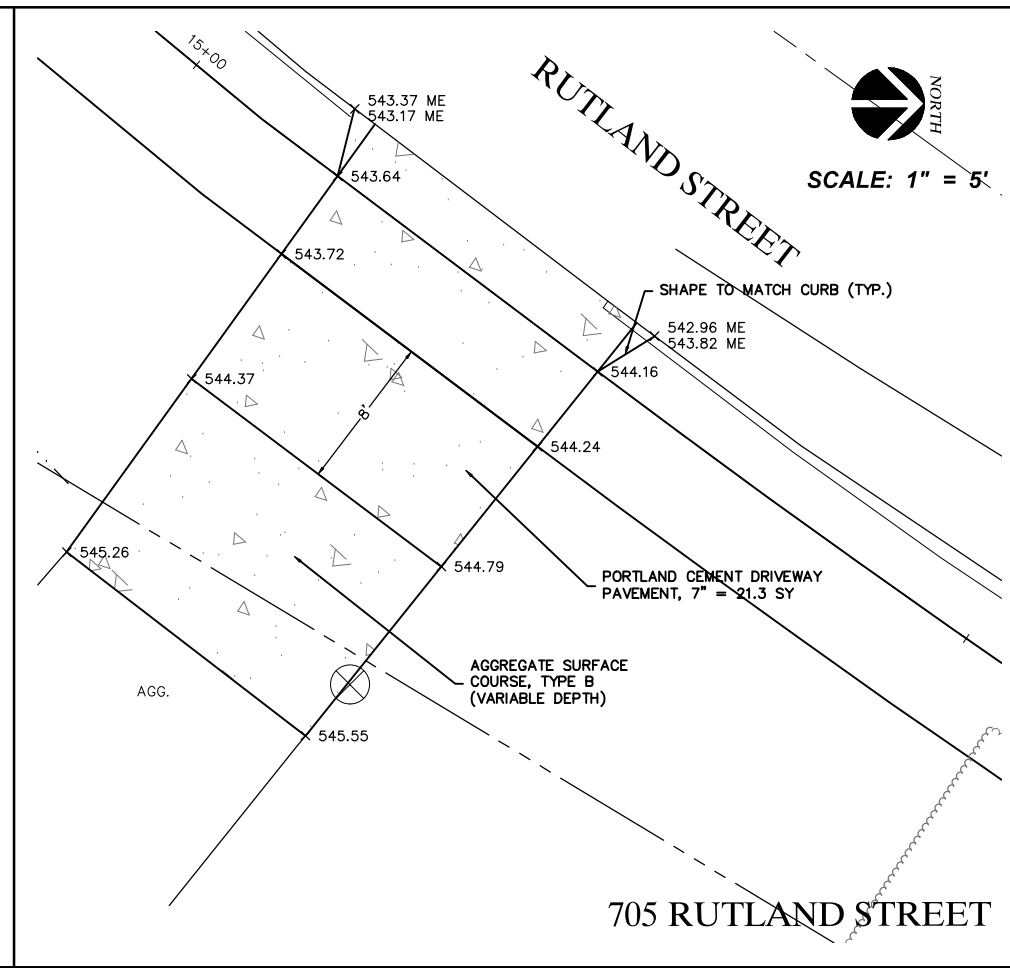
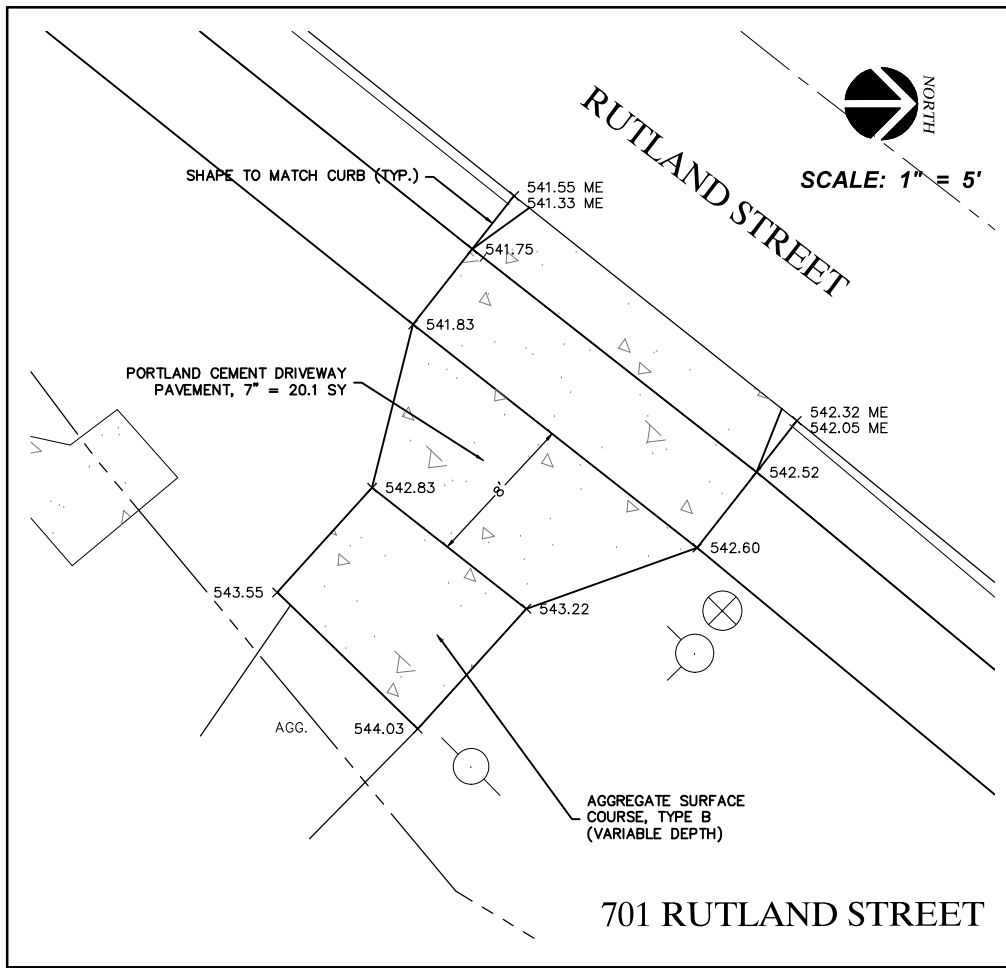
DESIGNED -- DLA	REVISED --
DRAWN -- LDC	REVISED --
CHECKED -- TAC	REVISED --
DATE -- DECEMBER 21, 2023	REVISED --

RENWICK & ASSOCIATES, INC.
 Professional Engineers & Land Surveyors
 1304 Gemini Circle
 Ottawa, IL 61350-1690
 Tel: 515-424-3500
 www.renwick-associates.com
 Professional Design Firm #184-000711

RUTLAND STREET SIDEWALK IMPROVEMENTS
 MARSEILLES, IL

F.A.U. RTE.	SECTION	COUNTY	TOTAL SHEETS	SHEET NO.
	18-00052-00-SW	LASALLE	24	3

CONTRACT NO. 87845 [ILLINOIS]



FILE NAME = J:\205792B1_PLAN.DWG

PLOT DATE = DECEMBER 21, 2023

PLOT SCALE = 1"=20'

DESIGNED — DLA

DRAWN — LDC

CHECKED — TAD

DATE — DECEMBER 21, 2023

REVISED —

REVISED —

REVISED —

REVISED —

RENWICK & ASSOCIATES, INC.

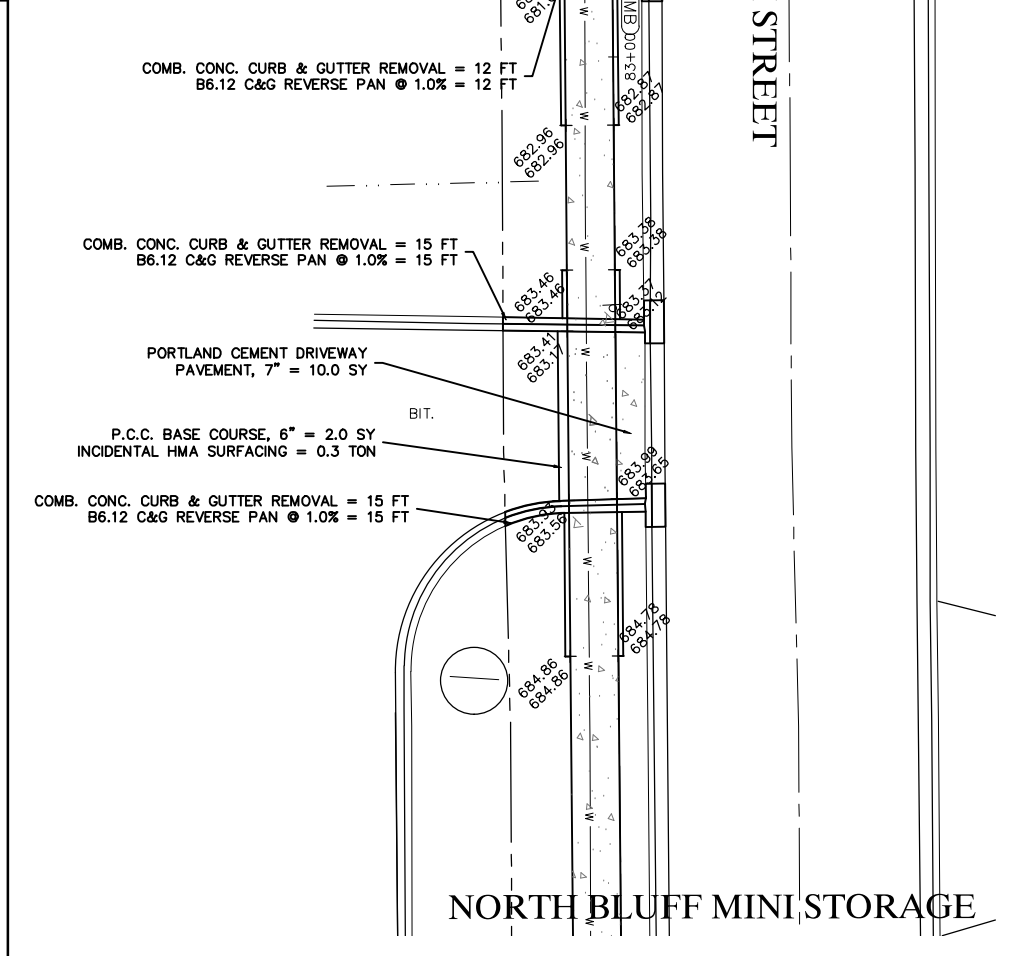
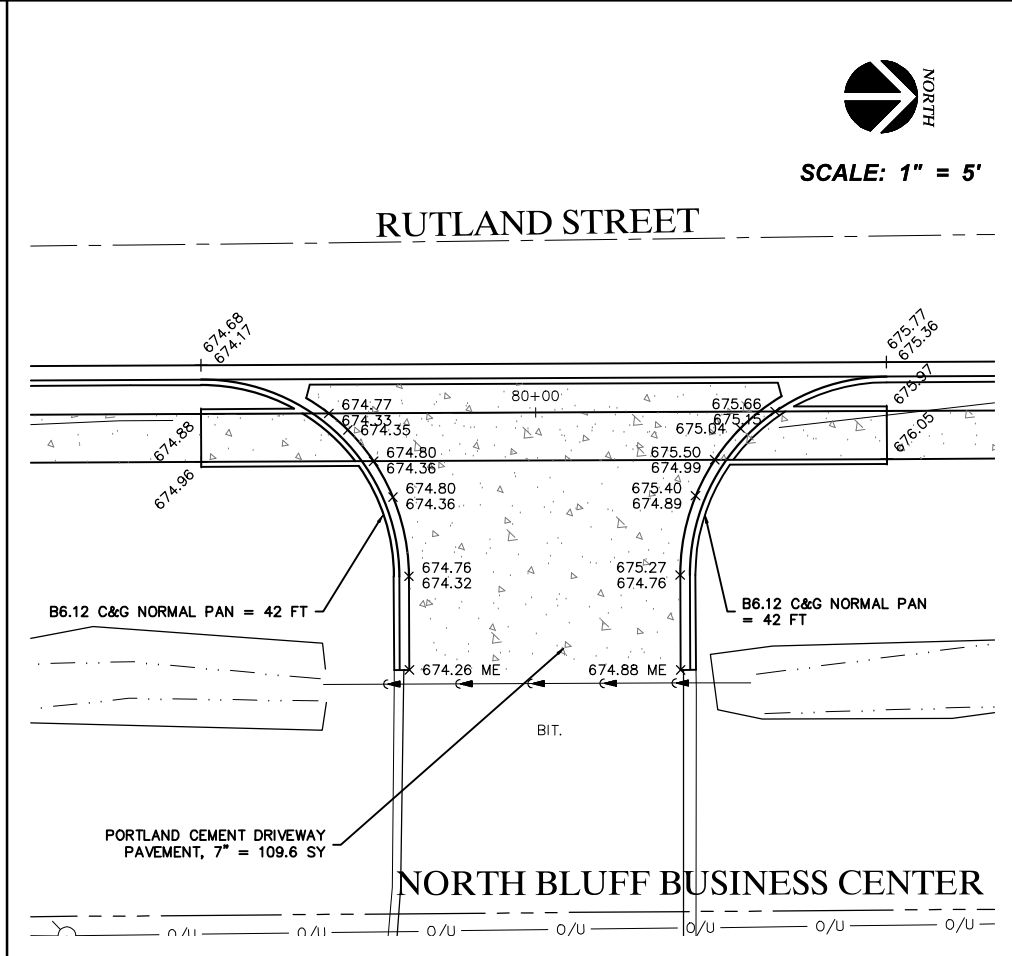
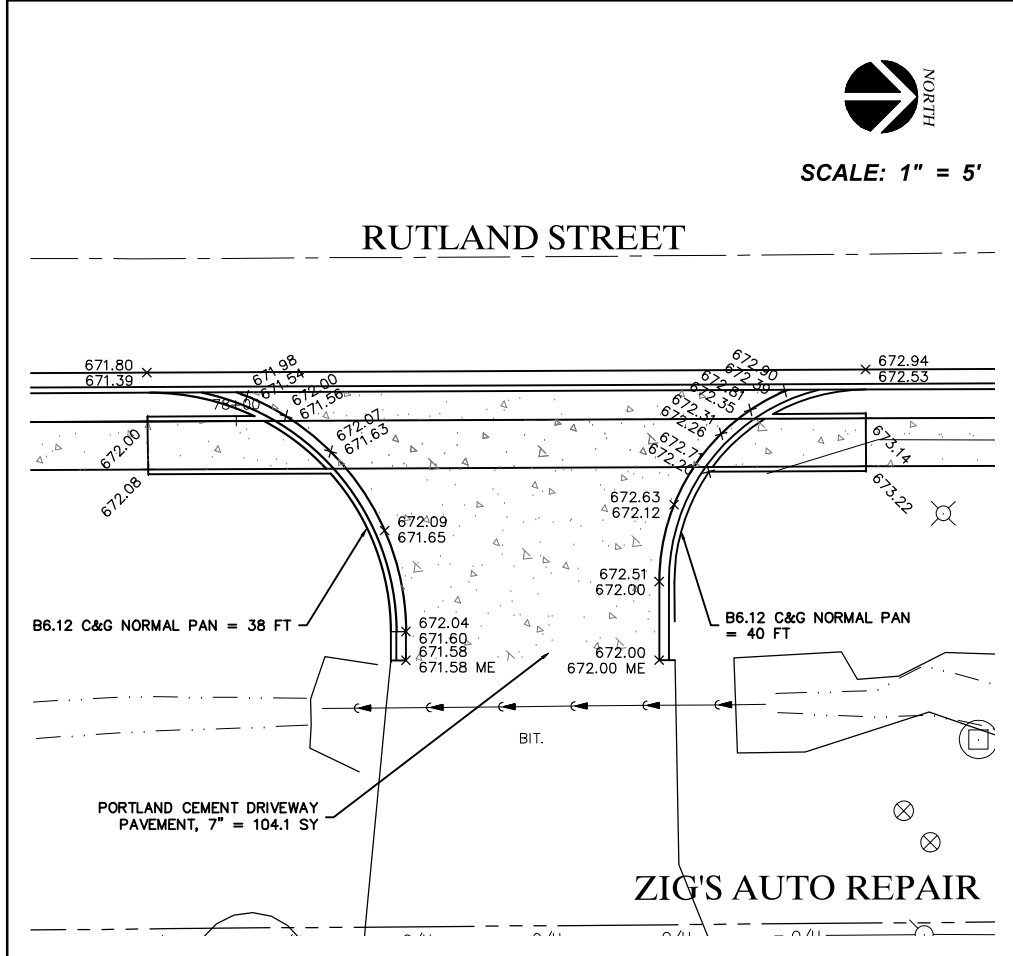
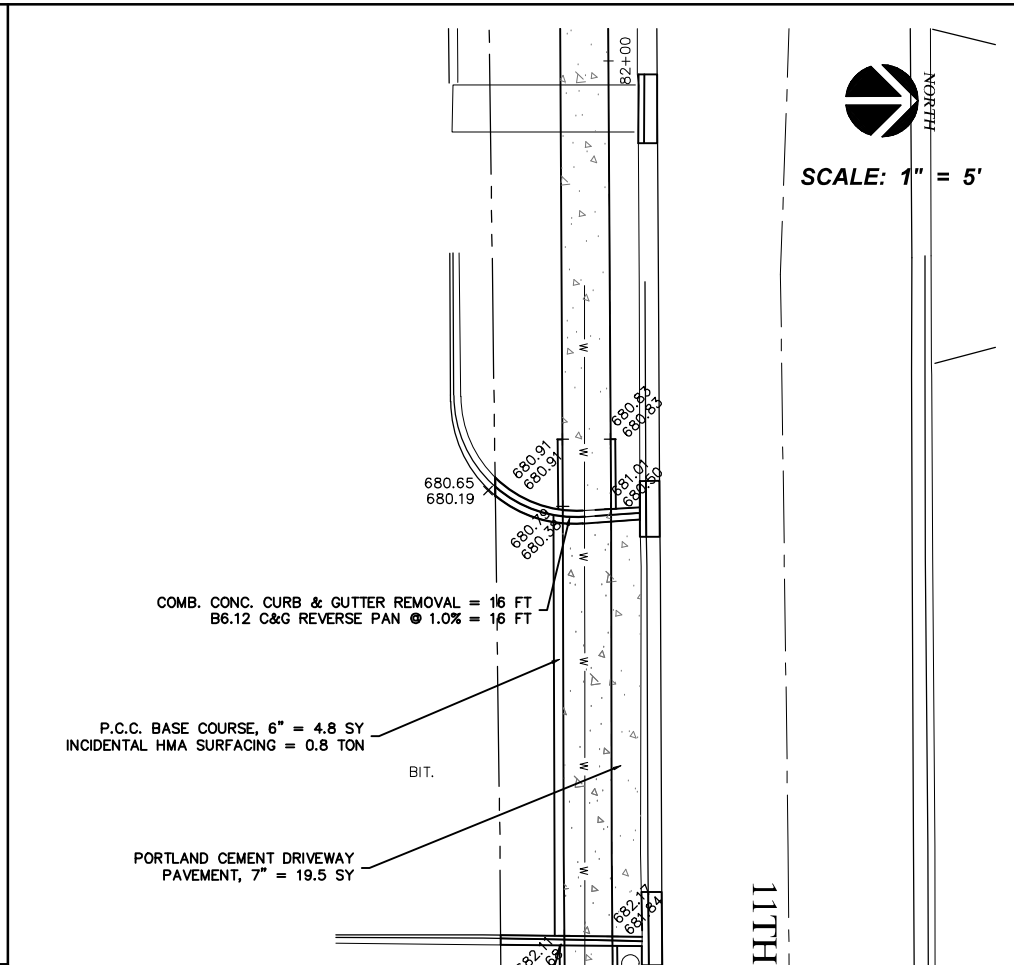
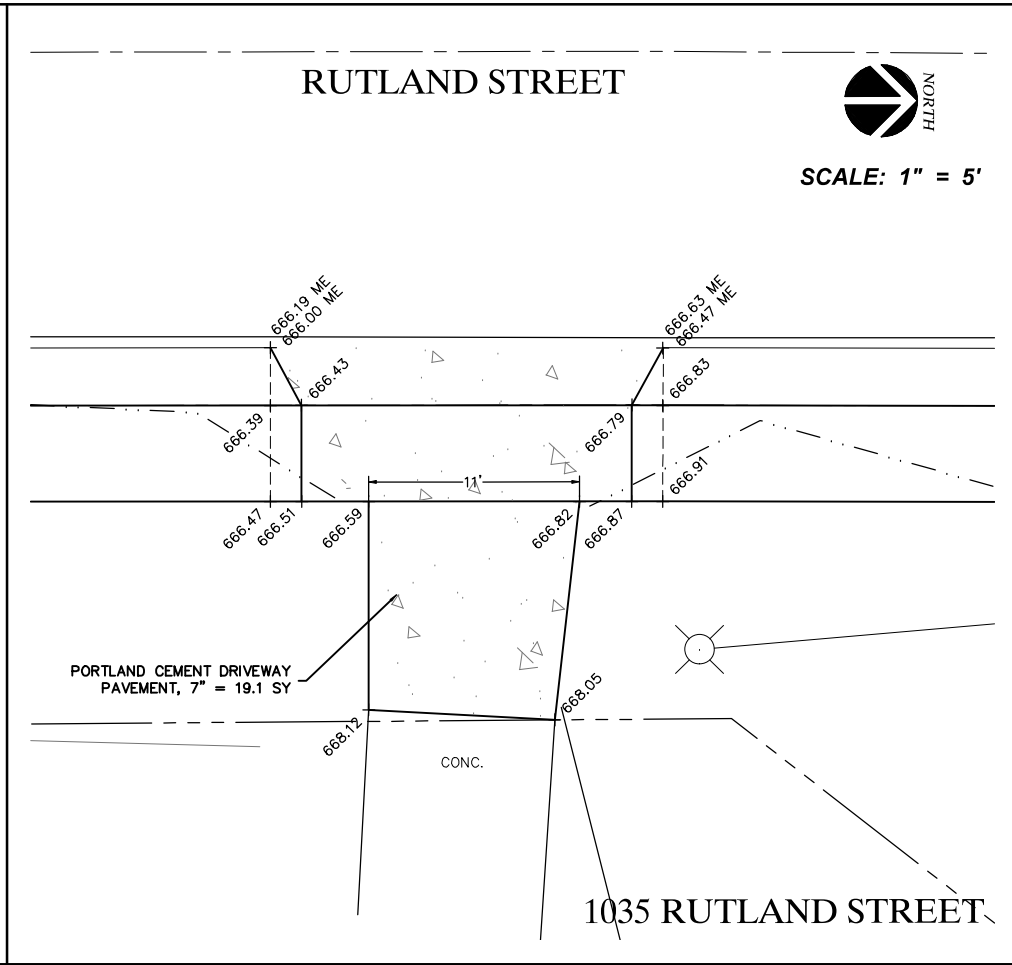
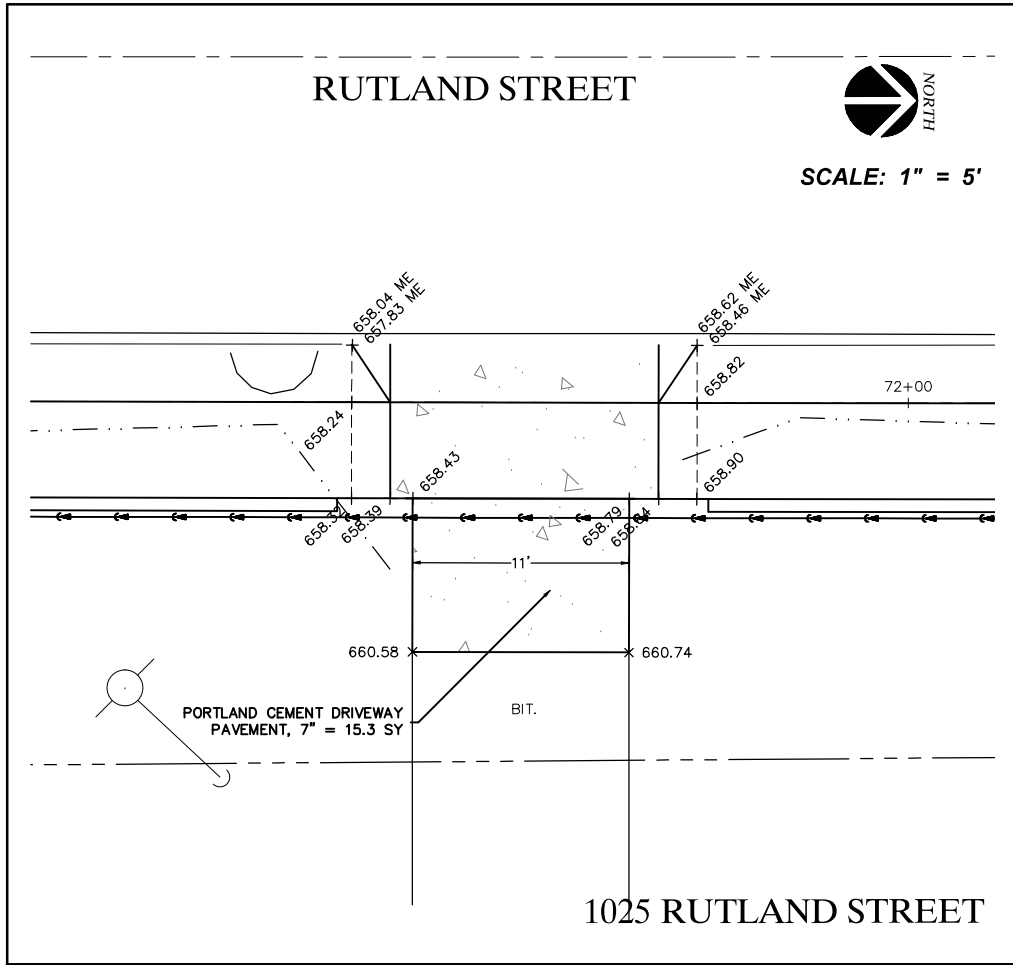
Professional Engineers & Land Surveyors

1304 Gemini Circle
Ottawa, IL 61350-1690
tel: 815-434-3200
www.renwick-associates.com
Professional Design Firm #184-000711

RUTLAND STREET SIDEWALK IMPROVEMENTS

MARSEILLES, IL

F.A.U. RTE.	SECTION	COUNTY	TOTAL SHEETS	SHEET NO.
18-00052-00-SW		LASALLE	24	4
CONTRACT NO. 87845 ILLINOIS				



FILE NAME = J:\205792B1_PLAN.DWG
 PLOT DATE = DECEMBER 21, 2023
 PLOT SCALE = 1"=20'

DESIGNED — DLA
 DRAWN — LDC
 CHECKED — TAD
 DATE — DECEMBER 21, 2023

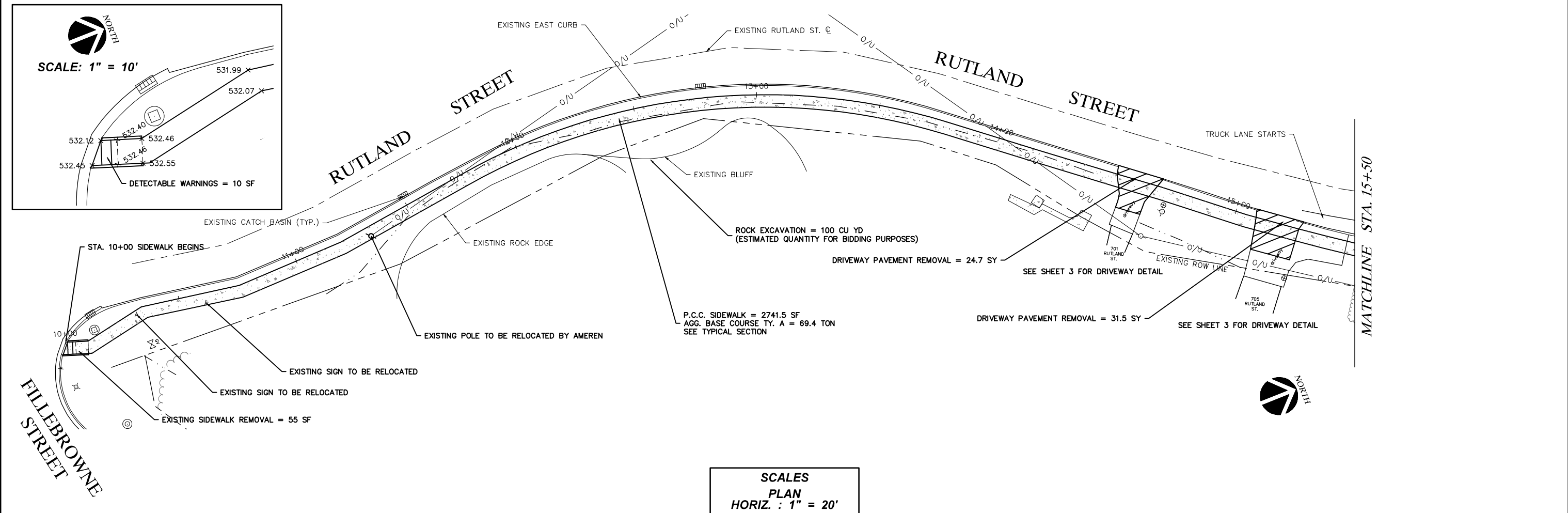
REVISED —
 REVISED —
 REVISED —
 REVISED —

RENWICK & ASSOCIATES, INC.
 Professional Engineers & Land Surveyors
 1304 Gemini Circle
 Ottawa, IL 61350-1690
 tel: 815-434-3200
 www.renwick-associates.com
 Professional Design Firm #184-000711

RUTLAND STREET SIDEWALK IMPROVEMENTS
 MARSEILLES, IL

F.A.U. RTE.	SECTION	COUNTY	TOTAL SHEETS	SHEET NO.
	18-00052-00-SW	LASALLE	24	5

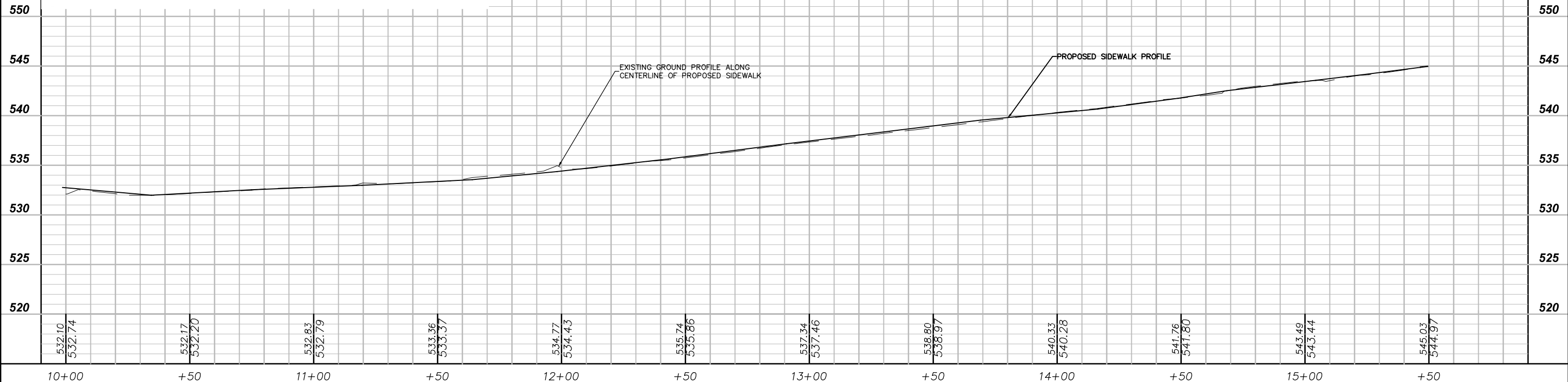
CONTRACT NO. 87845 ILLINOIS

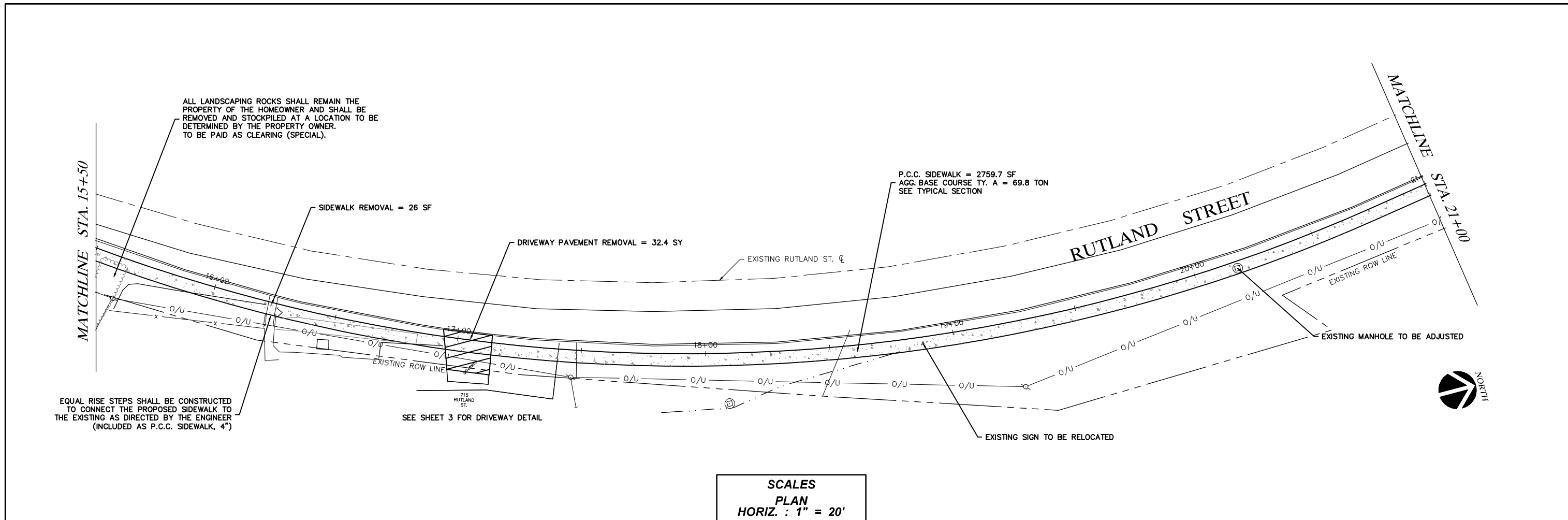


SCALES
PLAN
 HORIZ. : 1" = 20'

PROFILE
 HORIZ. : 1" = 20'
 VERT. : 1" = 5'

NOTES:
 1) THE CONSTRUCTION LIMITS FOR CLEARING (SPECIAL) SHALL INCLUDE ALL AREAS WITHIN THE PUBLIC RIGHT OF WAY AS NECESSARY FOR CONSTRUCTION PURPOSES.





ALL LANDSCAPING ROCKS SHALL REMAIN THE PROPERTY OF THE HOMEOWNER AND SHALL BE REMOVED AND STOCKPILED AT A LOCATION TO BE DETERMINED BY THE PROPERTY OWNER. TO BE PAID AS CLEARING (SPECIAL).

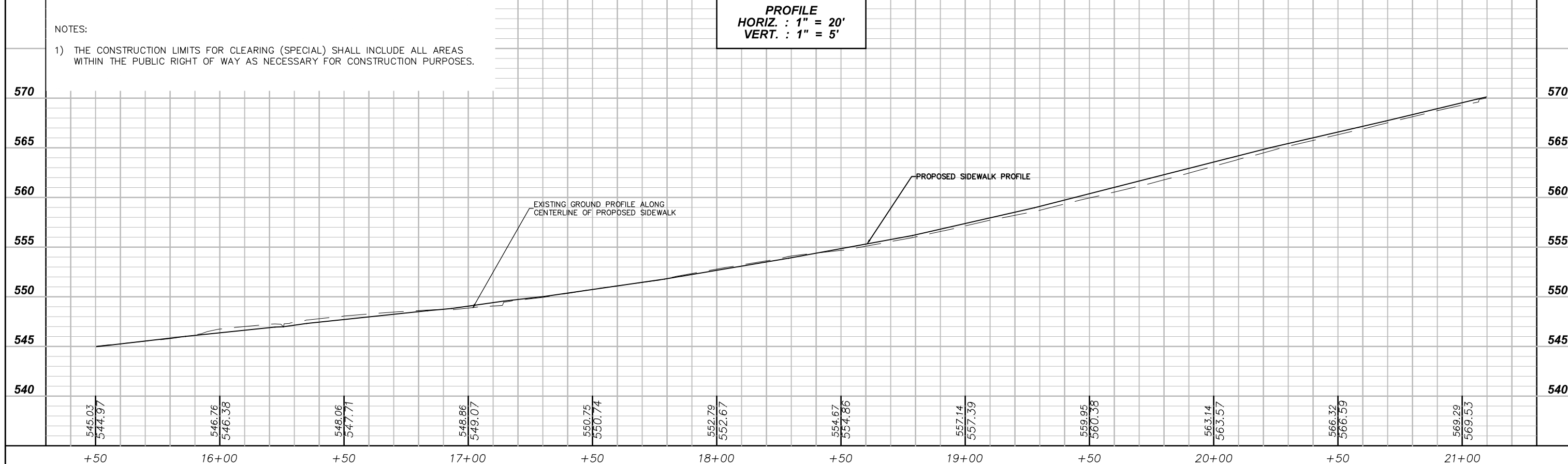
EQUAL RISE STEPS SHALL BE CONSTRUCTED TO CONNECT THE PROPOSED SIDEWALK TO THE EXISTING AS DIRECTED BY THE ENGINEER (INCLUDED AS P.C.C. SIDEWALK, 4")

SEE SHEET 3 FOR DRIVEWAY DETAIL

SCALES
PLAN
 HORIZ. : 1" = 20'
PROFILE
 HORIZ. : 1" = 20'
 VERT. : 1" = 5'

NOTES:

- 1) THE CONSTRUCTION LIMITS FOR CLEARING (SPECIAL) SHALL INCLUDE ALL AREAS WITHIN THE PUBLIC RIGHT OF WAY AS NECESSARY FOR CONSTRUCTION PURPOSES.



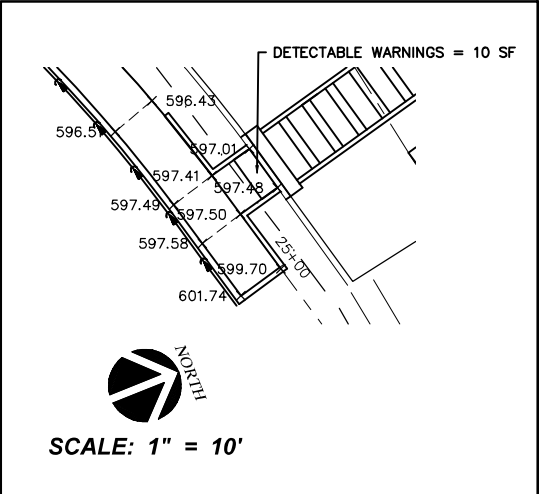
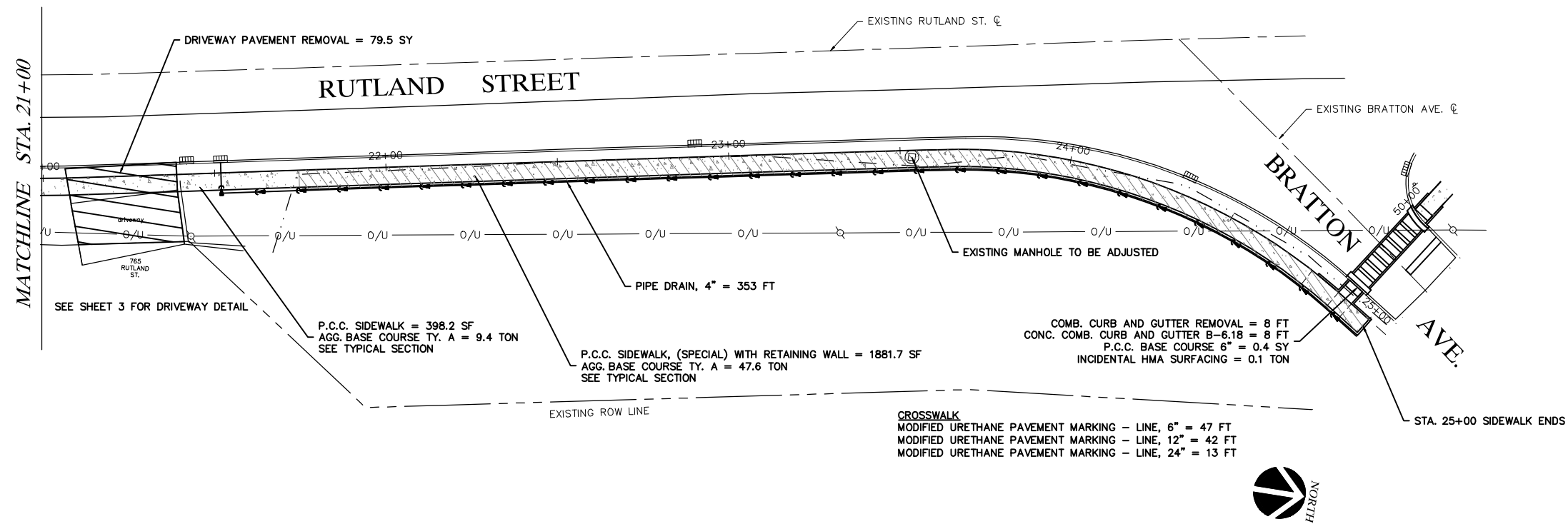
FILE NAME = J:\205792B1_PLAN.DWG
 PLOT DATE = DECEMBER 21, 2023
 PLOT SCALE = 1"=20'

DESIGNED — DLA	REVISED —
DRAWN — LDC	REVISED —
CHECKED — TAD	REVISED —
DATE — DECEMBER 21, 2023	REVISED —

RENWICK & ASSOCIATES, INC.
 Professional Engineers & Land Surveyors
 1304 Gemini Circle
 Ottawa, IL 61350-1690
 tel: 815-434-3200
 www.renwick-associates.com
 Professional Design Firm #184-000711

RUTLAND STREET SIDEWALK IMPROVEMENTS
MARSEILLES, IL

F.A.U. RTE.	SECTION	COUNTY	TOTAL SHEETS	SHEET NO.
	18-00052-00-SW	LASALLE	24	7
CONTRACT NO. 87845 ILLINOIS				

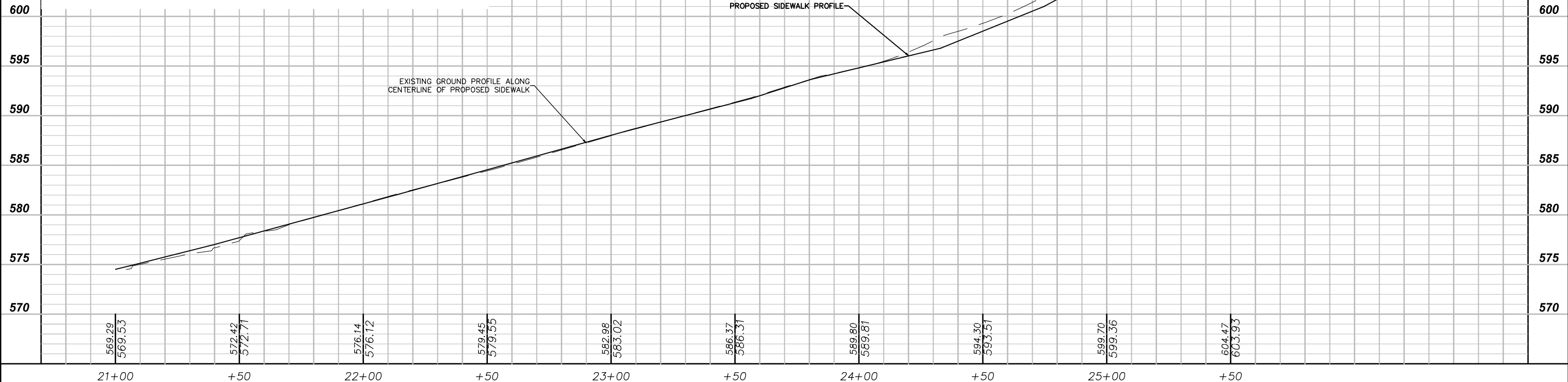


SCALES
PLAN
 HORIZ. : 1" = 20'

PROFILE
 HORIZ. : 1" = 20'
 VERT. : 1" = 5'

605 NOTES:

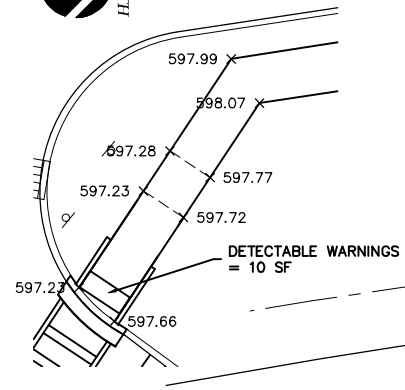
1) THE CONSTRUCTION LIMITS FOR CLEARING (SPECIAL) SHALL INCLUDE ALL AREAS WITHIN THE PUBLIC RIGHT OF WAY AS NECESSARY FOR CONSTRUCTION PURPOSES.



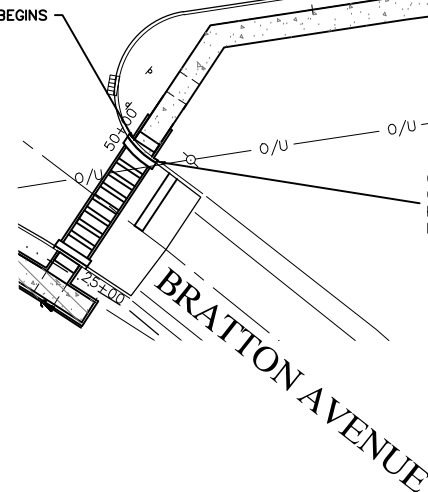
FILE NAME = J:/205792B1_PLAN.DWG	DESIGNED - DLA	REVISD -	RENWICK & ASSOCIATES, INC. Professional Engineers & Land Surveyors 1304 Gemini Circle Ottawa, IL 61350-1690 tel: 815-434-3200 www.renwick-associates.com Professional Design Firm #184-000711	RUTLAND STREET SIDEWALK IMPROVEMENTS		F.A.U. RTE.	SECTION	COUNTY	TOTAL SHEETS	SHEET NO.
PLOT DATE = DECEMBER 21, 2023	DRAWN - LDC	REVISD -		MARSEILLES, IL		18-00052-00-SW	LASALLE	24	8	
PLOT SCALE = 1"=20'	CHECKED - TAD	REVISD -				CONTRACT NO. 87845	ILLINOIS			
	DATE - DECEMBER 21, 2023	REVISD -								



SCALE: 1" = 10'



STA. 50+00 SIDEWALK BEGINS



COMB. CURB AND GUTTER REMOVAL = 8 FT
CONC. COMB. CURB AND GUTTER B-6.18 = 8 FT
P.C.C. BASE COURSE, 6" = 0.4 SY
INCIDENTAL HMA SURFACING = 0.1 TON

P.C.C. SIDEWALK = 2493.5 SF
AGG. BASE COURSE TY. A = 63.1 TON
SEE TYPICAL SECTION

RUTLAND STREET

EXISTING RUTLAND ST. C

EXISTING MANHOLE TO BE ADJUSTED

EXISTING ROW LINE

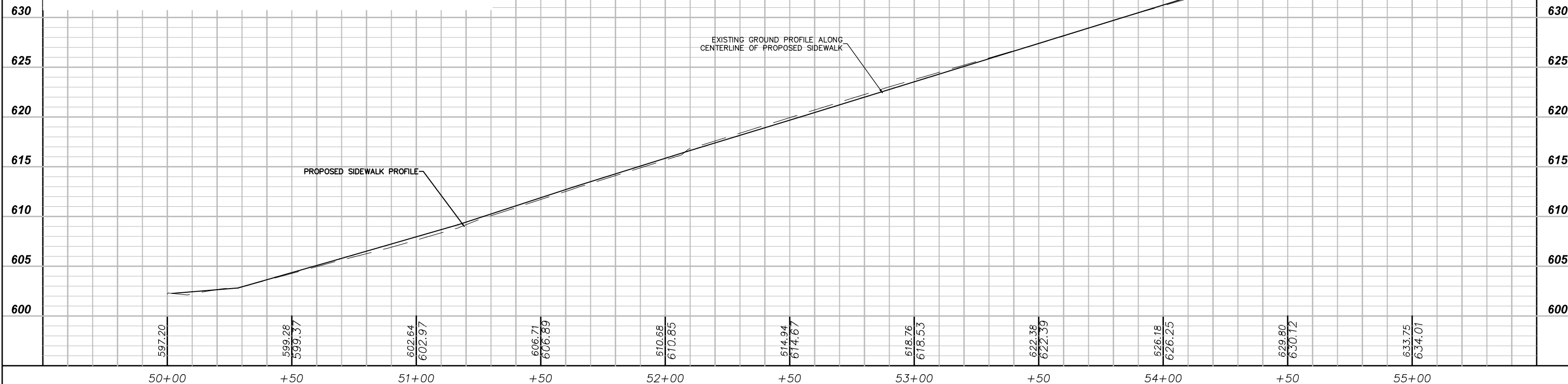
MATCHLINE STA. 55+00



SCALES
PLAN
HORIZ. : 1" = 20'
PROFILE
HORIZ. : 1" = 20'
VERT. : 1" = 5'

NOTES:

- 1) THE CONSTRUCTION LIMITS FOR CLEARING (SPECIAL) SHALL INCLUDE ALL AREAS WITHIN THE PUBLIC RIGHT OF WAY AS NECESSARY FOR CONSTRUCTION PURPOSES.



FILE NAME = j:/205792B1_PLAN.DWG
PLOT DATE = DECEMBER 21, 2023
PLOT SCALE = 1"=20'

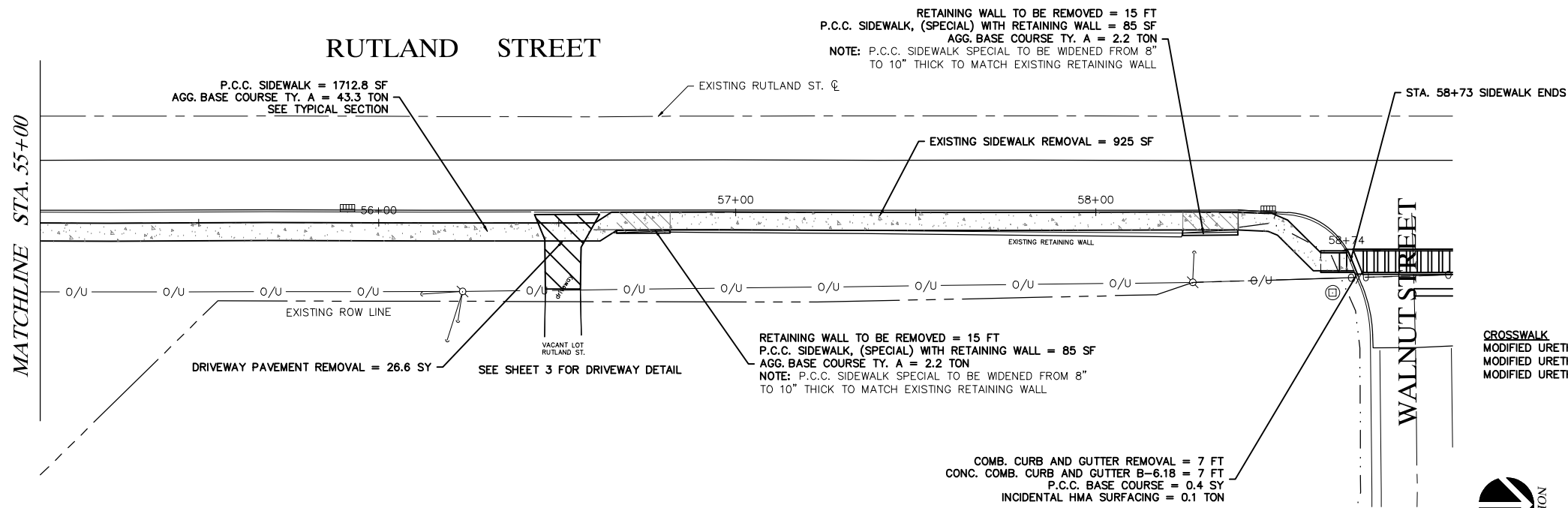
DESIGNED — DLA	REVISED —
DRAWN — LDC	REVISED —
CHECKED — TAD	REVISED —
DATE — DECEMBER 21, 2023	REVISED —

RENWICK & ASSOCIATES, INC.
Professional Engineers & Land Surveyors

1304 Gemini Circle
Ottawa, IL 61350-1690
tel: 815-434-3200
www.renwick-associates.com
Professional Design Firm #184-000711

RUTLAND STREET SIDEWALK IMPROVEMENTS
MARSEILLES, IL

F.A.U. RTE.	SECTION	COUNTY	TOTAL SHEETS	SHEET NO.
	18-00052-00-SW	LASALLE	24	9
CONTRACT NO. 87845		ILLINOIS		



RETAINING WALL TO BE REMOVED = 15 FT
 P.C.C. SIDEWALK, (SPECIAL) WITH RETAINING WALL = 85 SF
 AGG. BASE COURSE TY. A = 2.2 TON
 NOTE: P.C.C. SIDEWALK SPECIAL TO BE WIDENED FROM 8"
 TO 10" THICK TO MATCH EXISTING RETAINING WALL

P.C.C. SIDEWALK = 1712.8 SF
 AGG. BASE COURSE TY. A = 43.3 TON
 SEE TYPICAL SECTION

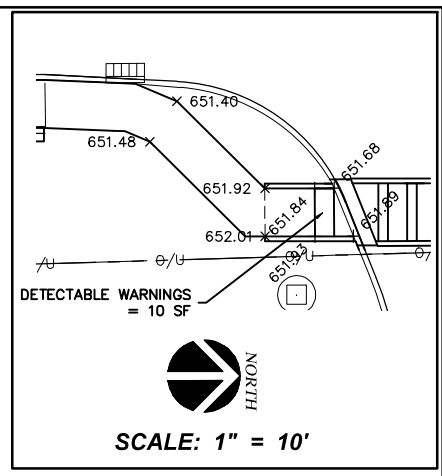
EXISTING SIDEWALK REMOVAL = 925 SF

DRIVEWAY PAVEMENT REMOVAL = 26.6 SY

SEE SHEET 3 FOR DRIVEWAY DETAIL

RETAINING WALL TO BE REMOVED = 15 FT
 P.C.C. SIDEWALK, (SPECIAL) WITH RETAINING WALL = 85 SF
 AGG. BASE COURSE TY. A = 2.2 TON
 NOTE: P.C.C. SIDEWALK SPECIAL TO BE WIDENED FROM 8"
 TO 10" THICK TO MATCH EXISTING RETAINING WALL

COMB. CURB AND GUTTER REMOVAL = 7 FT
 CONC. COMB. CURB AND GUTTER B-6.18 = 7 FT
 P.C.C. BASE COURSE = 0.4 SY
 INCIDENTAL HMA SURFACING = 0.1 TON



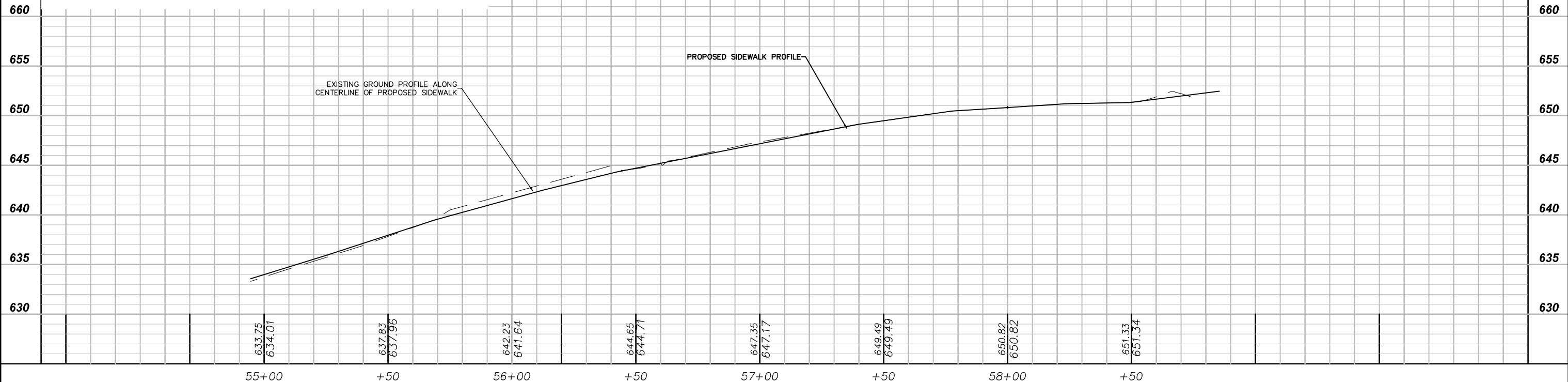
CROSSWALK
 MODIFIED URETHANE PAVEMENT MARKING - LINE, 6" = 63 FT
 MODIFIED URETHANE PAVEMENT MARKING - LINE, 12" = 60 FT
 MODIFIED URETHANE PAVEMENT MARKING - LINE, 24" = 14 FT

SCALES
PLAN
 HORIZ. : 1" = 20'

PROFILE
 HORIZ. : 1" = 20'
 VERT. : 1" = 5'

NOTES:

1) THE CONSTRUCTION LIMITS FOR CLEARING (SPECIAL) SHALL INCLUDE ALL AREAS WITHIN THE PUBLIC RIGHT OF WAY AS NECESSARY FOR CONSTRUCTION PURPOSES.



FILE NAME = j:/205792B1_PLAN.DWG

PLOT DATE = DECEMBER 21, 2023

PLOT SCALE = 1"=20'

DESIGNED - DLA	REVISED -
DRAWN - LDC	REVISED -
CHECKED - TAD	REVISED -
DATE - DECEMBER 21, 2023	REVISED -

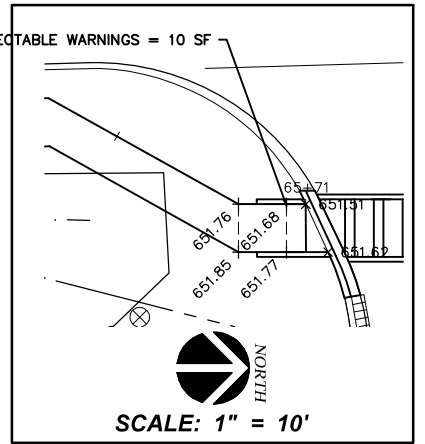
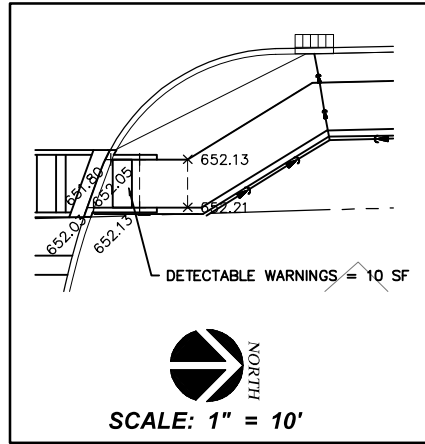
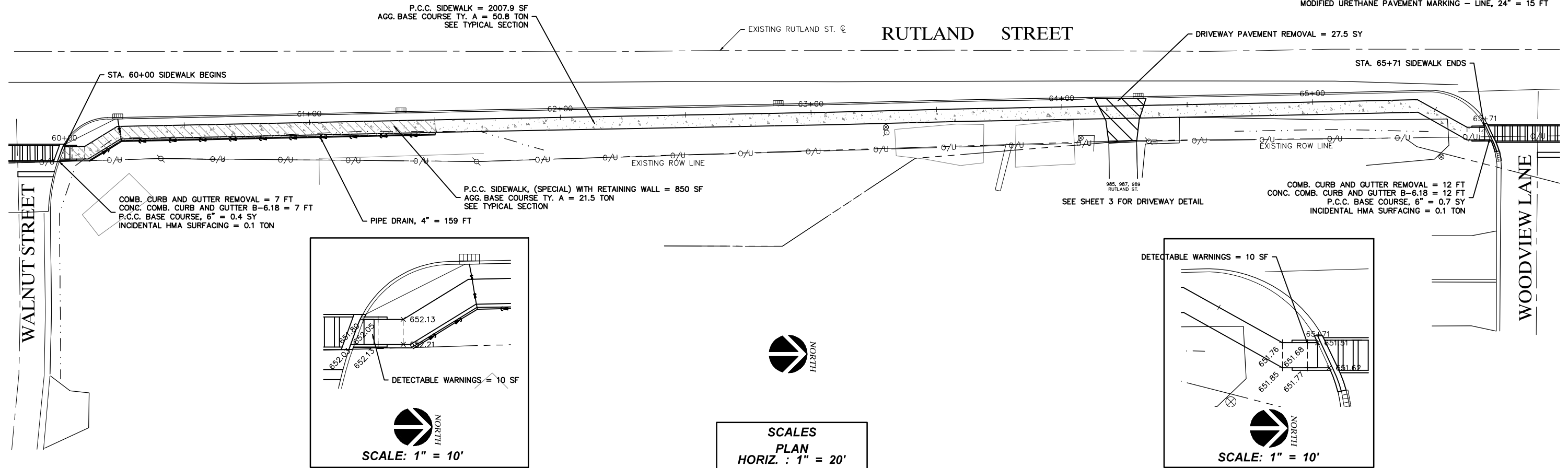
RENWICK & ASSOCIATES, INC.
 Professional Engineers & Land Surveyors

1304 Gemini Circle
 Ottawa, IL 61350-1690
 tel: 815-434-3200
 www.renwick-associates.com
 Professional Design Firm #184-000711

RUTLAND STREET SIDEWALK IMPROVEMENTS
MARSEILLES, IL

F.A.U. RTE.	SECTION	COUNTY	TOTAL SHEETS	SHEET NO.
	18-00052-00-SW	LASALLE	24	10
CONTRACT NO. 87845 ILLINOIS				

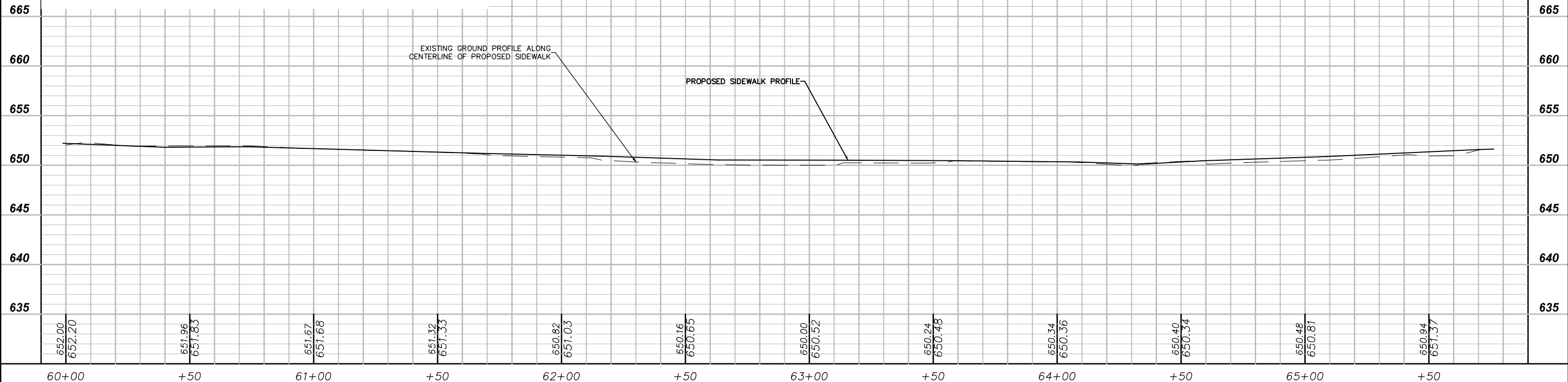
CROSSWALK
 MODIFIED URETHANE PAVEMENT MARKING - LINE, 6" = 73 FT
 MODIFIED URETHANE PAVEMENT MARKING - LINE, 12" = 72 FT
 MODIFIED URETHANE PAVEMENT MARKING - LINE, 24" = 15 FT

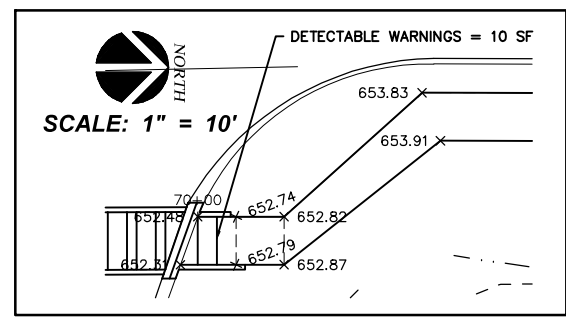


SCALES
PLAN
 HORIZ. : 1" = 20'

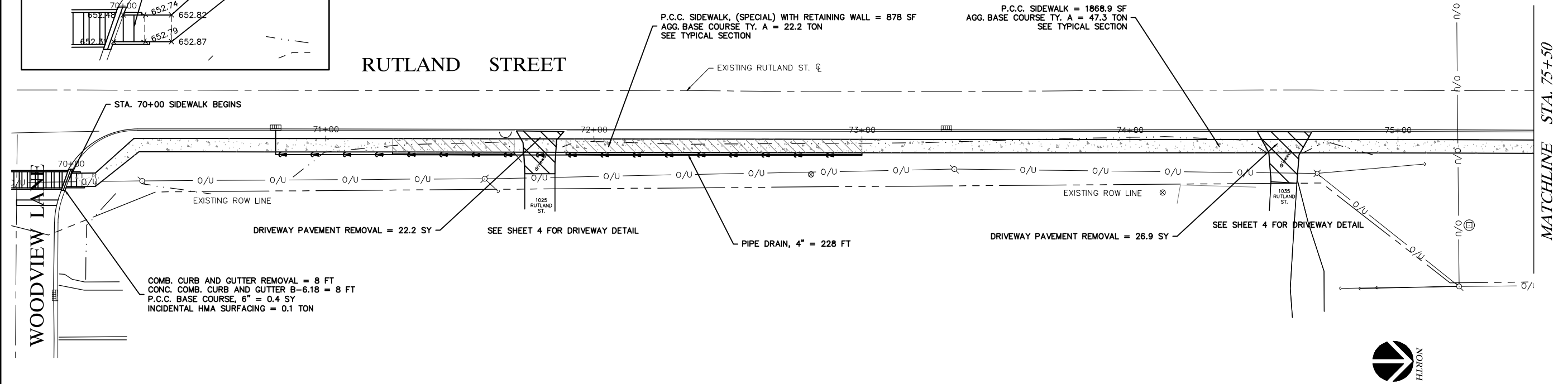
PROFILE
 HORIZ. : 1" = 20'
 VERT. : 1" = 5'

NOTES:
 1) THE CONSTRUCTION LIMITS FOR CLEARING (SPECIAL) SHALL INCLUDE ALL AREAS WITHIN THE PUBLIC RIGHT OF WAY AS NECESSARY FOR CONSTRUCTION PURPOSES.





RUTLAND STREET

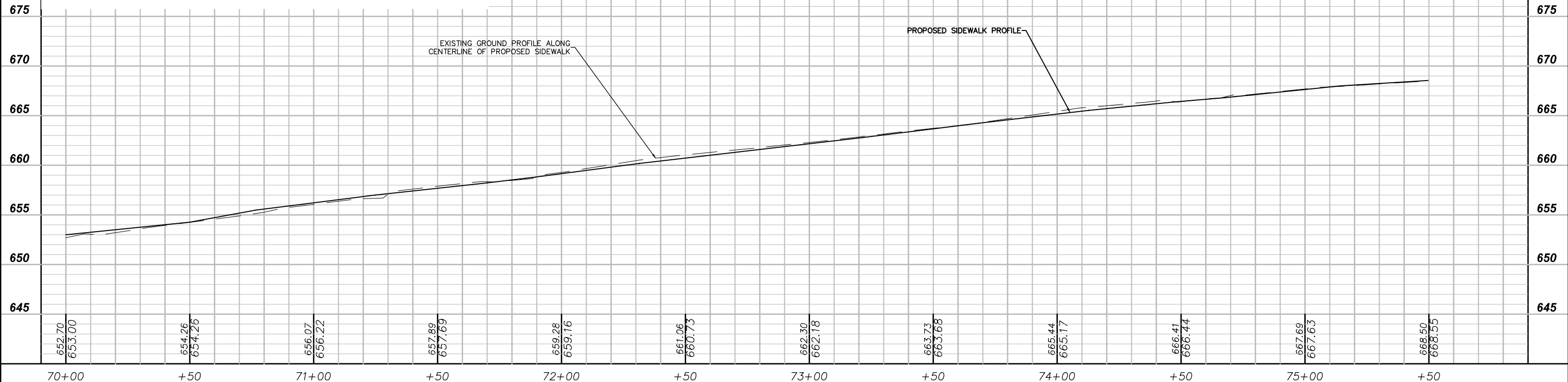


SCALES
PLAN
 HORIZ. : 1" = 20'

PROFILE
 HORIZ. : 1" = 20'
 VERT. : 1" = 5'

NOTES:

- 1) THE CONSTRUCTION LIMITS FOR CLEARING (SPECIAL) SHALL INCLUDE ALL AREAS WITHIN THE PUBLIC RIGHT OF WAY AS NECESSARY FOR CONSTRUCTION PURPOSES.



FILE NAME = J:/205792B1_PLAN.DWG
 PLOT DATE = DECEMBER 21, 2023
 PLOT SCALE = 1"=20'

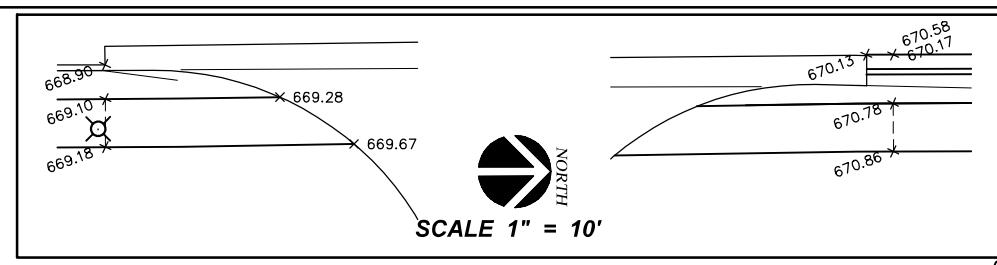
DESIGNED — DLA	REVISED —
DRAWN — LDC	REVISED —
CHECKED — TAD	REVISED —
DATE — DECEMBER 21, 2023	REVISED —

RENWICK & ASSOCIATES, INC.
 Professional Engineers & Land Surveyors

1304 Gemini Circle
 Ottawa, IL 61350-1690
 tel: 815-434-3200
 www.renwick-associates.com
 Professional Design Firm #184-000711

RUTLAND STREET SIDEWALK IMPROVEMENTS
MARSEILLES, IL

F.A.U. RTE.	SECTION	COUNTY	TOTAL SHEETS	SHEET NO.
	18-00052-00-SW	LASALLE	24	12
CONTRACT NO. 87845		ILLINOIS		

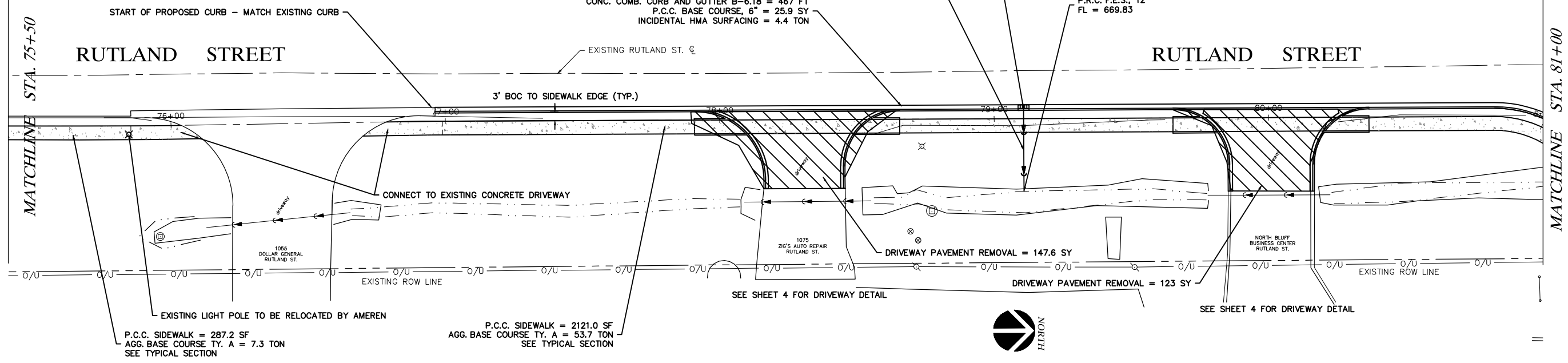


STA 48+67.67 ~ 13.83' RT
 PROP. STORM INLET
 TY-A, 2' DIA W/ TY-3 FR & GR
 E/P = 673.23
 FL OUT (SE, 12" RCP) = 670.73

PIPE CULVERTS, CL. A, TY-1, 12" = 30 FT @ 2.50%
 TRENCH BACKFILL = 1.3 CY

CONC. COMB. CURB AND GUTTER B-6.18 = 467 FT
 P.C.C. BASE COURSE, 6" = 25.9 SY
 INCIDENTAL HMA SURFACING = 4.4 TON

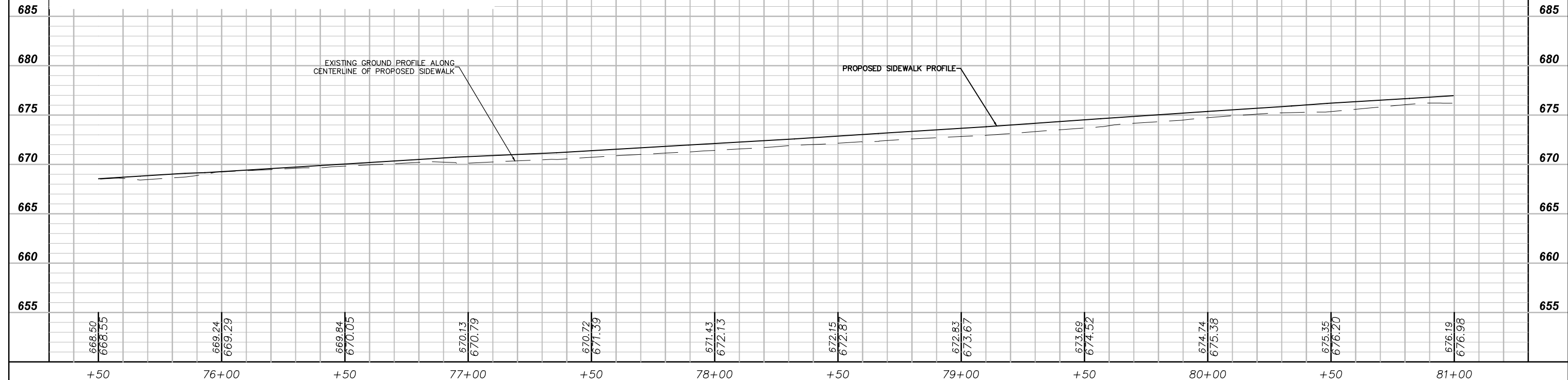
P.R.C. F.E.S., 12"
 FL = 669.83



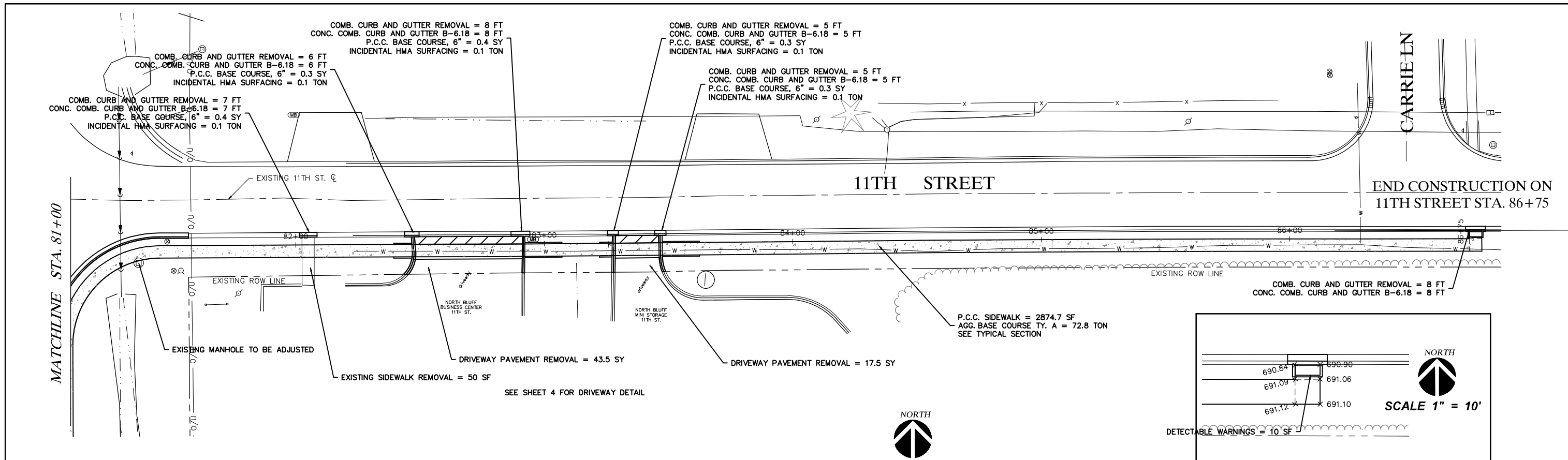
SCALES
PLAN
 HORIZ. : 1" = 20'
PROFILE
 HORIZ. : 1" = 20'
 VERT. : 1" = 5'

NOTES:

- 1) THE CONSTRUCTION LIMITS FOR CLEARING (SPECIAL) SHALL INCLUDE ALL AREAS WITHIN THE PUBLIC RIGHT OF WAY AS NECESSARY FOR CONSTRUCTION PURPOSES.



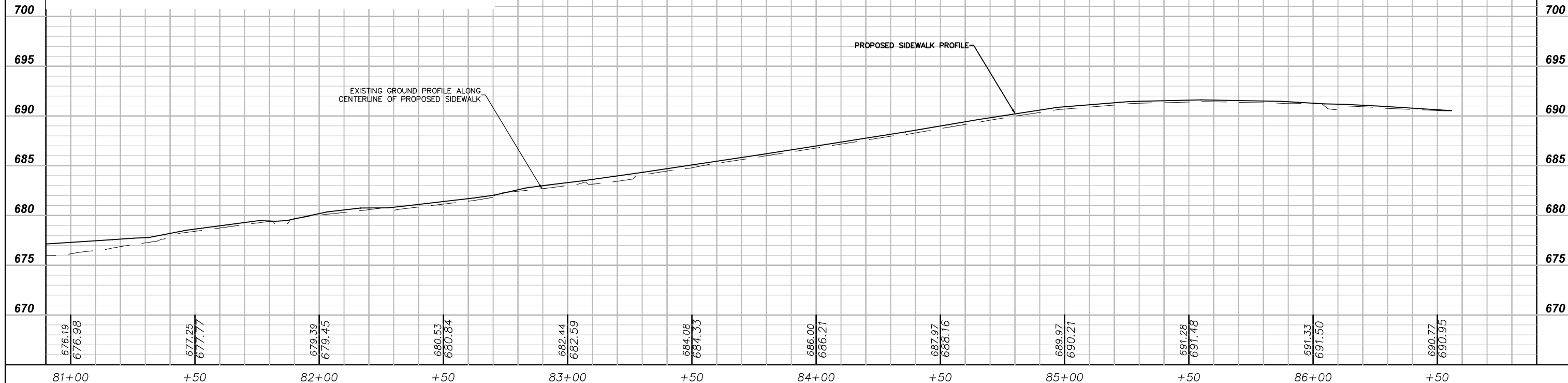
FILE NAME = J:\205792B1_PLAN.DWG	DESIGNED - DLA	REVISD -	RENWICK & ASSOCIATES, INC. Professional Engineers & Land Surveyors 1304 Gemini Circle Ottawa, IL 61350-1690 tel: 815-434-3200 www.renwick-associates.com Professional Design Firm #184-000711	RUTLAND STREET SIDEWALK IMPROVEMENTS		F.A.U. RTE.	SECTION	COUNTY	TOTAL SHEETS	SHEET NO.
PLOT DATE = DECEMBER 21, 2023	DRAWN - LDC	REVISD -		MARSEILLES, IL		18-00052-00-SW	LASALLE	24	13	
PLOT SCALE = 1"=20'	CHECKED - TAD	REVISD -				CONTRACT NO. 87845 ILLINOIS				
	DATE - DECEMBER 21, 2023	REVISD -								



SCALES
PLAN
 HORIZ. : 1" = 20'
PROFILE
 HORIZ. : 1" = 20'
 VERT. : 1" = 5'

NOTES:

1) THE CONSTRUCTION LIMITS FOR CLEARING (SPECIAL) SHALL INCLUDE ALL AREAS WITHIN THE PUBLIC RIGHT OF WAY AS NECESSARY FOR CONSTRUCTION PURPOSES.



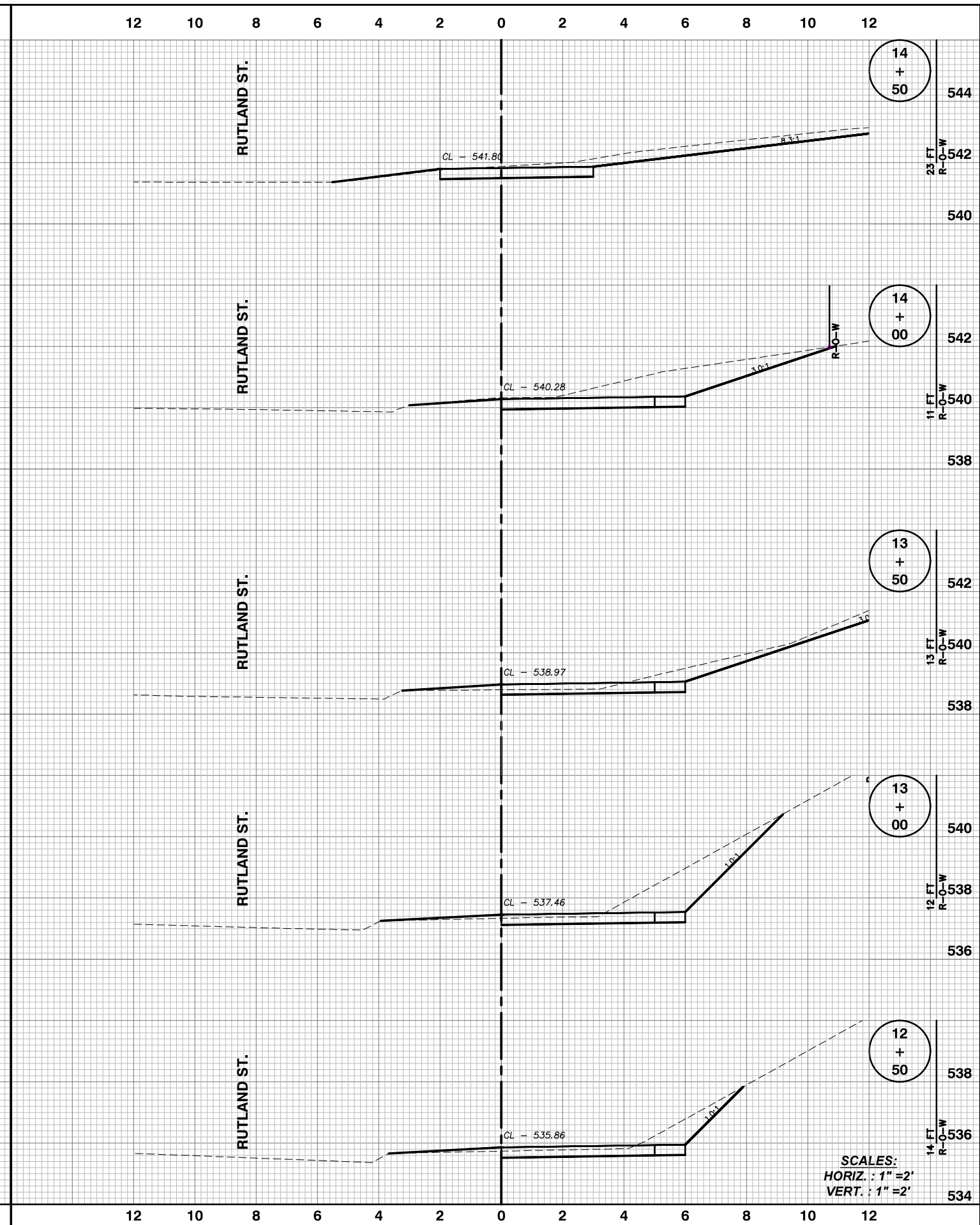
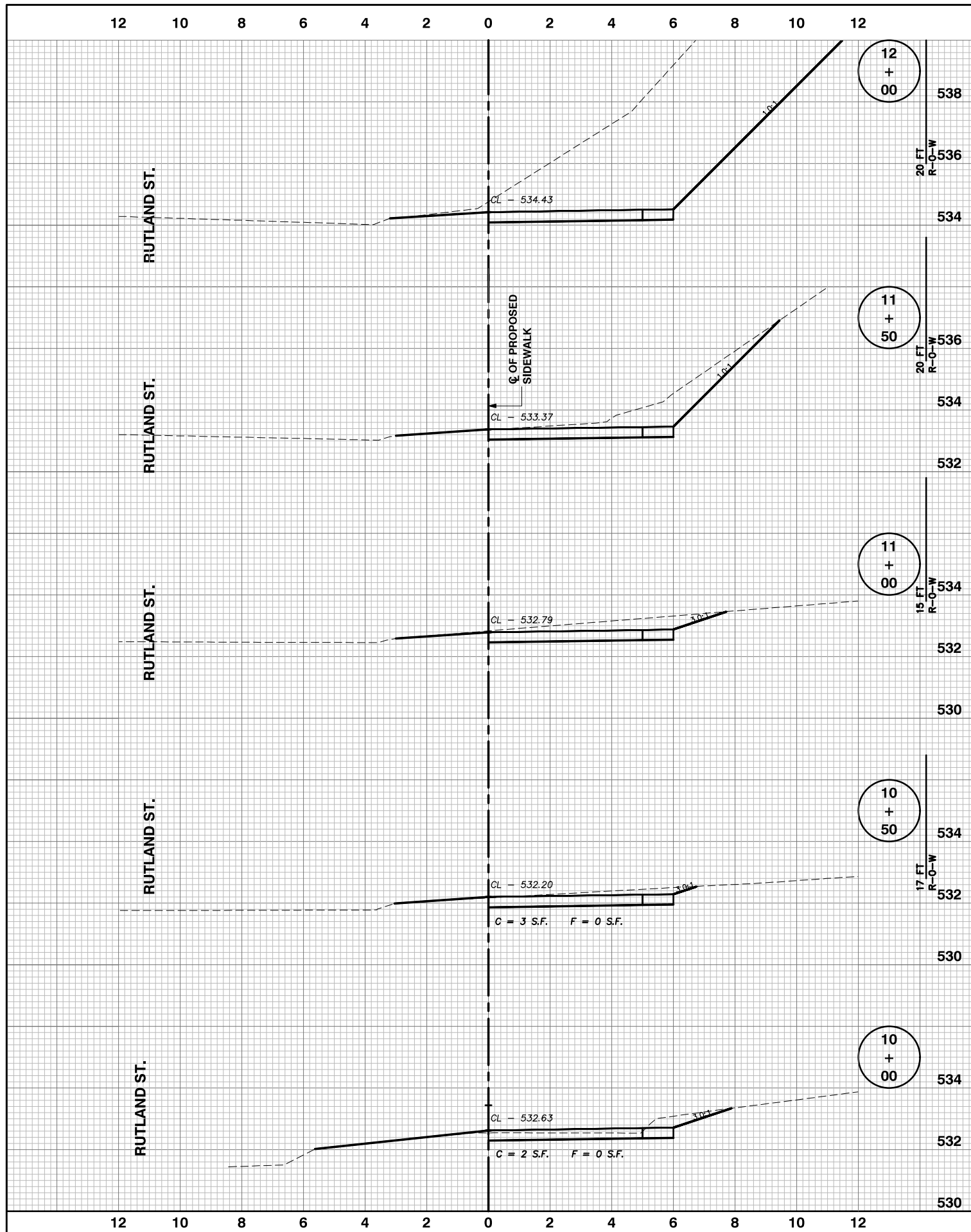
FILE NAME = j:\205792B1_PLAN.DWG
 PLOT DATE = DECEMBER 21, 2023
 PLOT SCALE = 1"=20'

DESIGNED — DLA	REVISED —
DRAWN — LDC	REVISED —
CHECKED — TAD	REVISED —
DATE — DECEMBER 21, 2023	REVISED —

RENWICK & ASSOCIATES, INC.
 Professional Engineers & Land Surveyors
 1304 Gemini Circle
 Ottawa, IL 61350-1690
 tel: 815-434-3200
 www.renwick-associates.com
 Professional Design Firm #184-000711

RUTLAND STREET SIDEWALK IMPROVEMENTS
MARSEILLES, IL

F.A.U. RTE.	SECTION	COUNTY	TOTAL SHEETS	SHEET NO.
	18-00052-00-SW	LASALLE	24	14
CONTRACT NO. 87845 ILLINOIS				



FILE NAME = j:\205792B1_XSECTIONS.DWG
 PLOT DATE = DECEMBER 21, 2023
 PLOT SCALE = 1"=10'

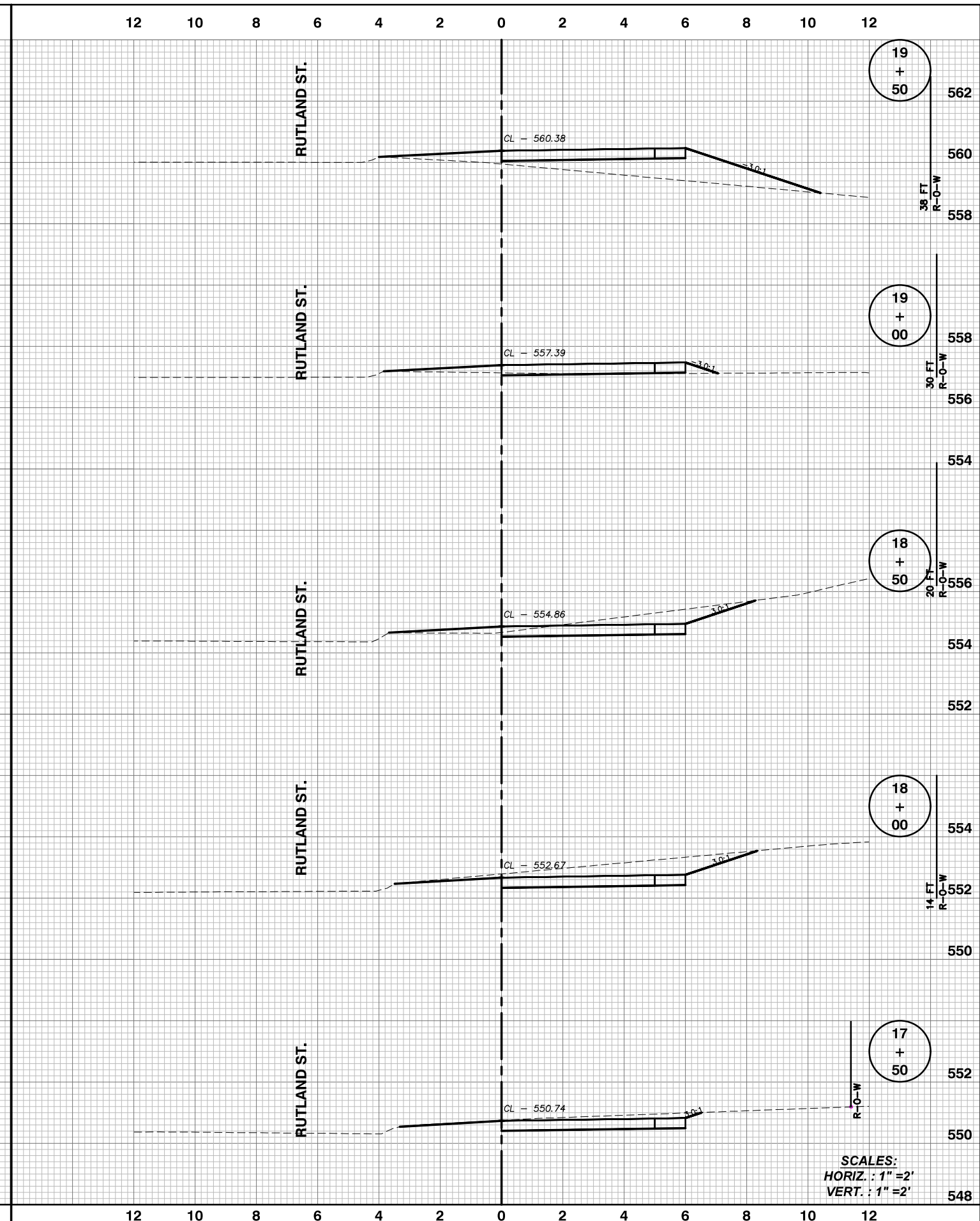
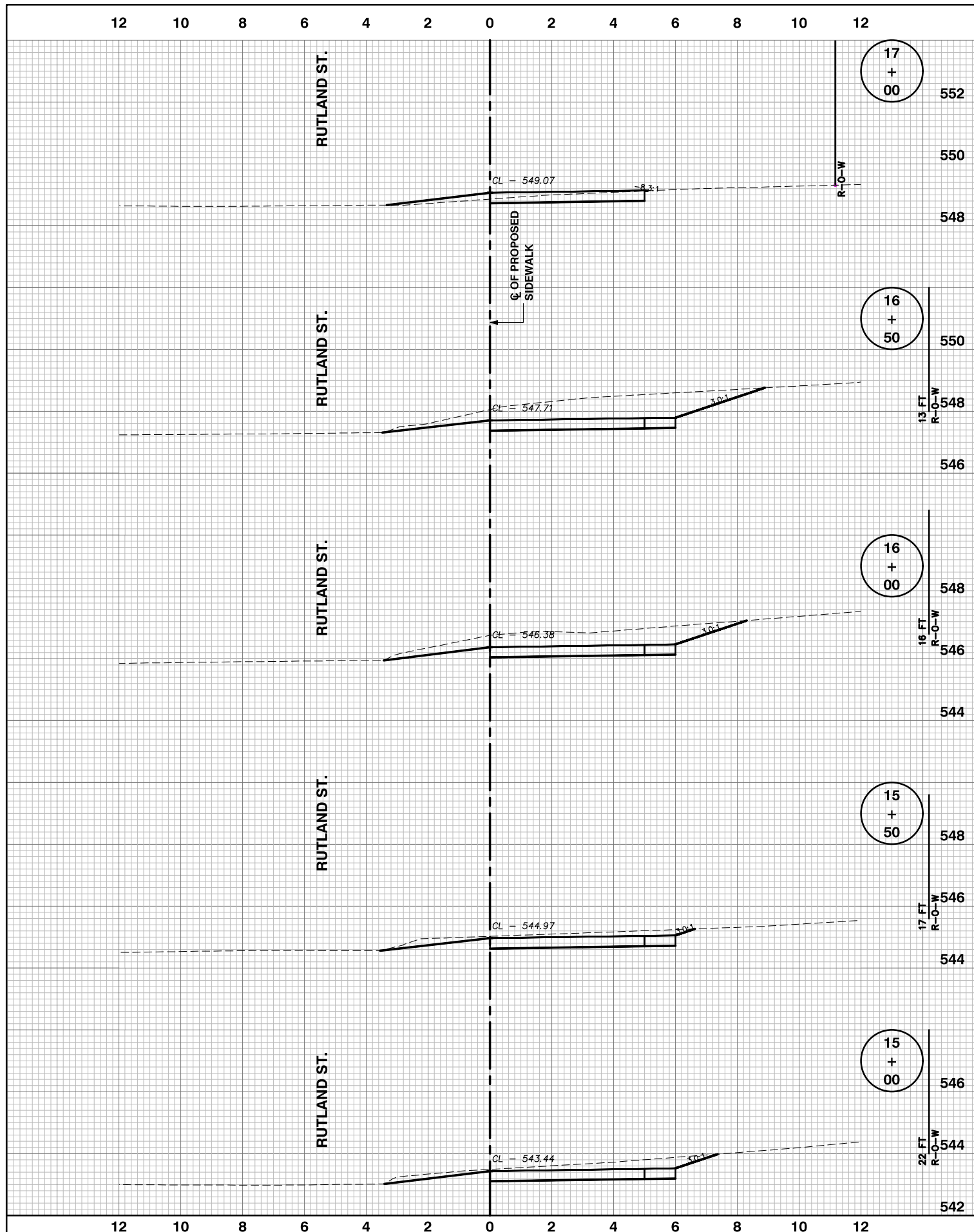
DESIGNED — DLA	REVISED —
DRAWN — LDC	REVISED —
CHECKED — TAD	REVISED —
DATE — DECEMBER 21, 2023	REVISED —

RENWICK & ASSOCIATES, INC.
 Professional Engineers & Land Surveyors
 1304 Gemini Circle
 Ottawa, IL 61350-1690
 tel 815-434-3200
 www.renwick-associates.com
 Professional Design Firm #184-000711

RUTLAND STREET SIDEWALK IMPROVEMENTS
MARSEILLES, IL

F.A.U. RTE.	SECTION	COUNTY	TOTAL SHEETS	SHEET NO.
	18-00052-00-SW	LASALLE	24	15
CONTRACT NO. 87845 ILLINOIS				

SCALES:
 HORIZ. : 1"=2'
 VERT. : 1"=2'



FILE NAME = J:\205792B1_XSECTIONS.DWG
 PLOT DATE = DECEMBER 21, 2023
 PLOT SCALE = 1"=10'

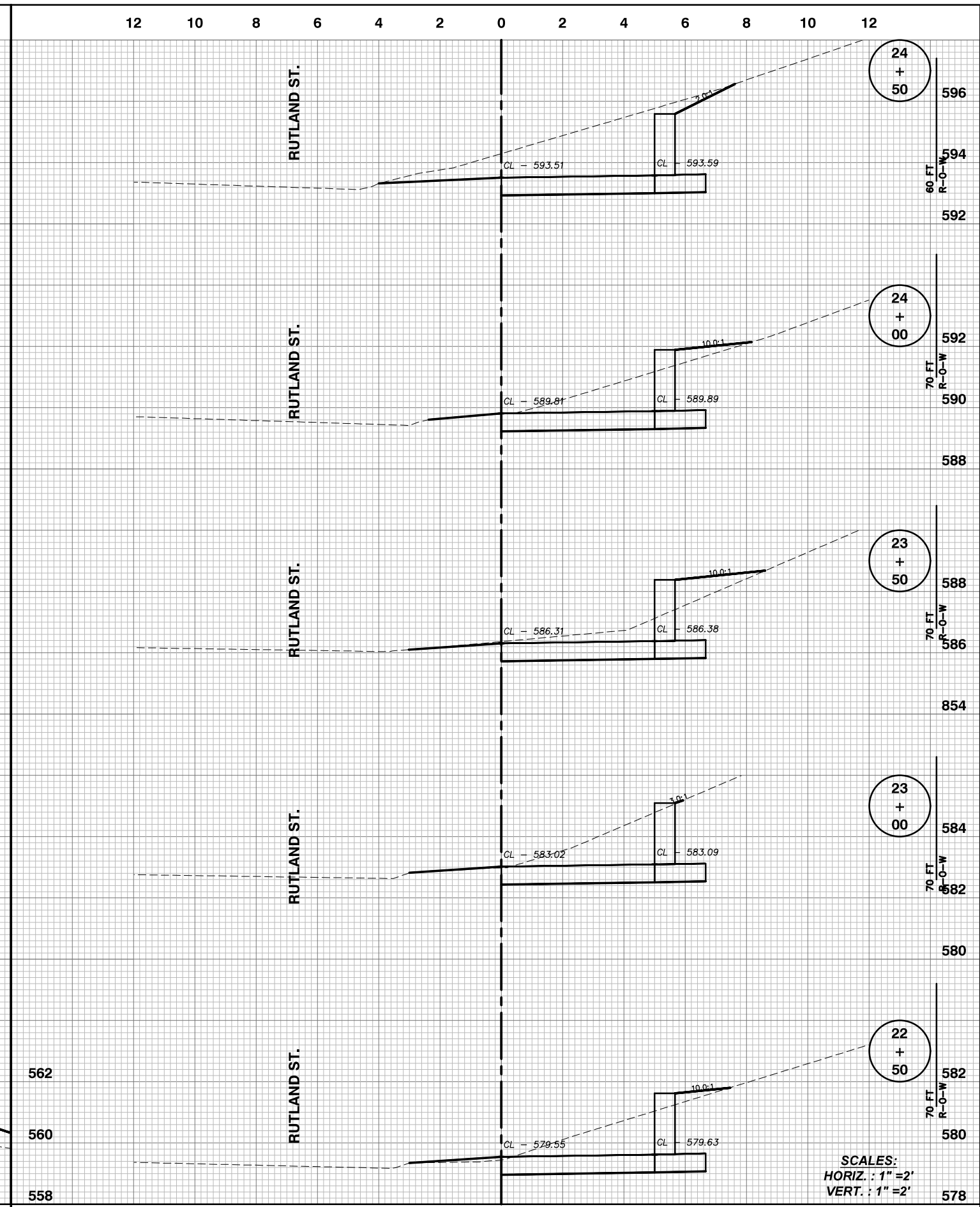
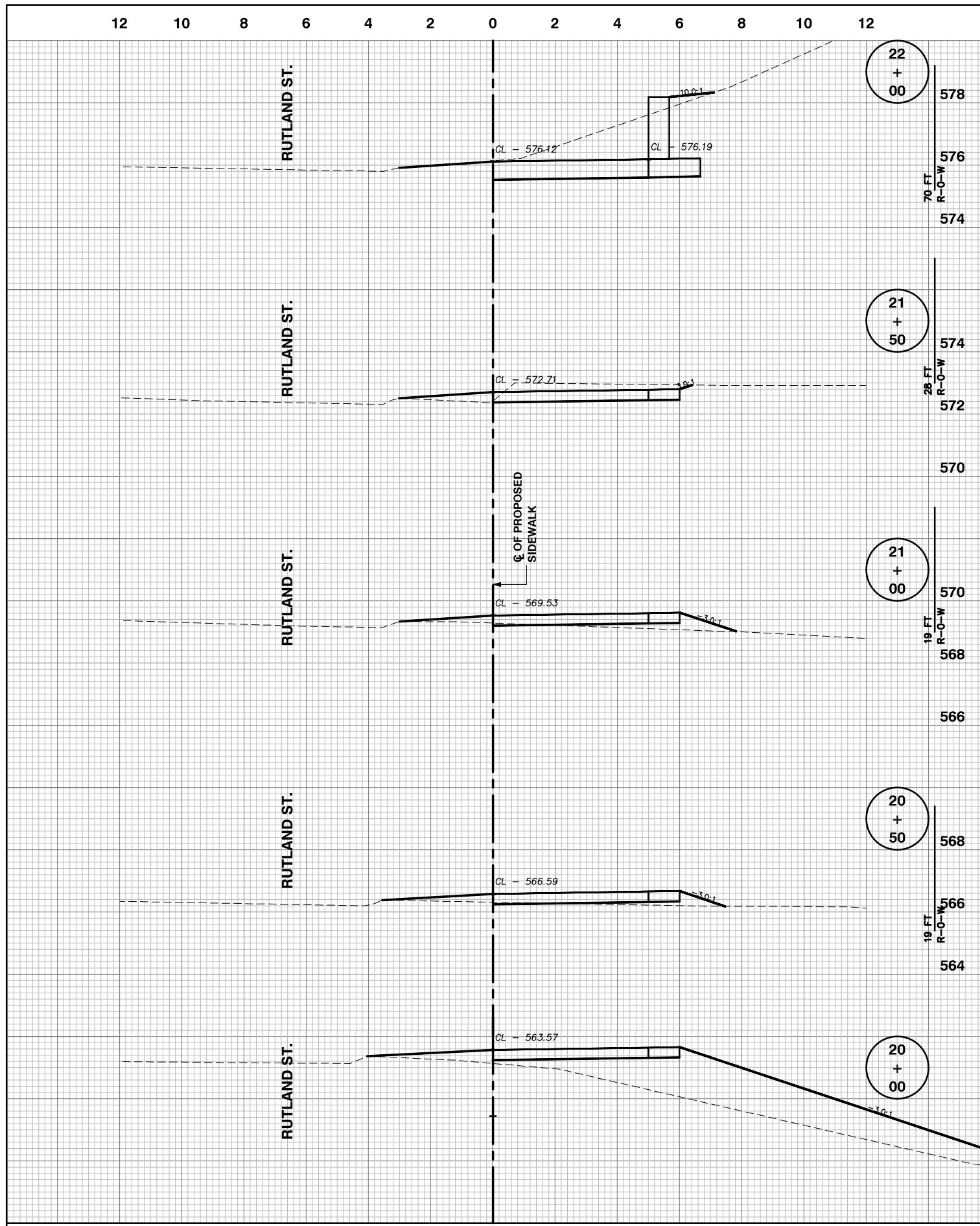
DESIGNED — DLA	REVISED —
DRAWN — LDC	REVISED —
CHECKED — TAD	REVISED —
DATE — DECEMBER 21, 2023	REVISED —

RENWICK & ASSOCIATES, INC.
 Professional Engineers & Land Surveyors
 1304 Gemini Circle
 Ottawa, IL 61350-1690
 tel: 815-434-3200
 www.renwick-associates.com
 Professional Design Firm #184-000711

RUTLAND STREET SIDEWALK IMPROVEMENTS
MARSEILLES, IL

F.A.U. RTE.	SECTION	COUNTY	TOTAL SHEETS	SHEET NO.
	18-00052-00-SW	LASALLE	24	16
CONTRACT NO. 87845 ILLINOIS				

SCALES:
 HORIZ. : 1" = 2'
 VERT. : 1" = 2'



SCALES:
 HORIZ. : 1" = 2'
 VERT. : 1" = 2'

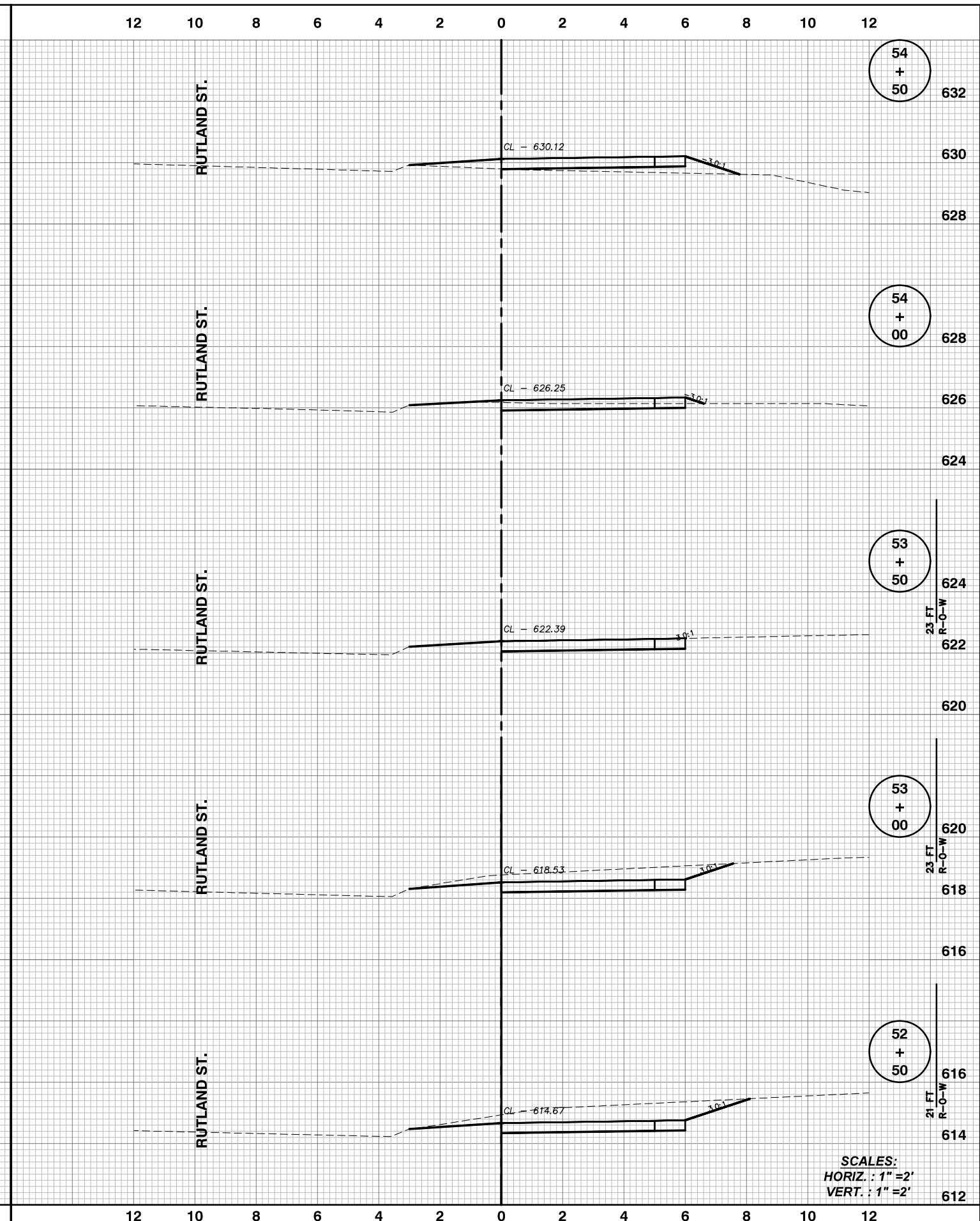
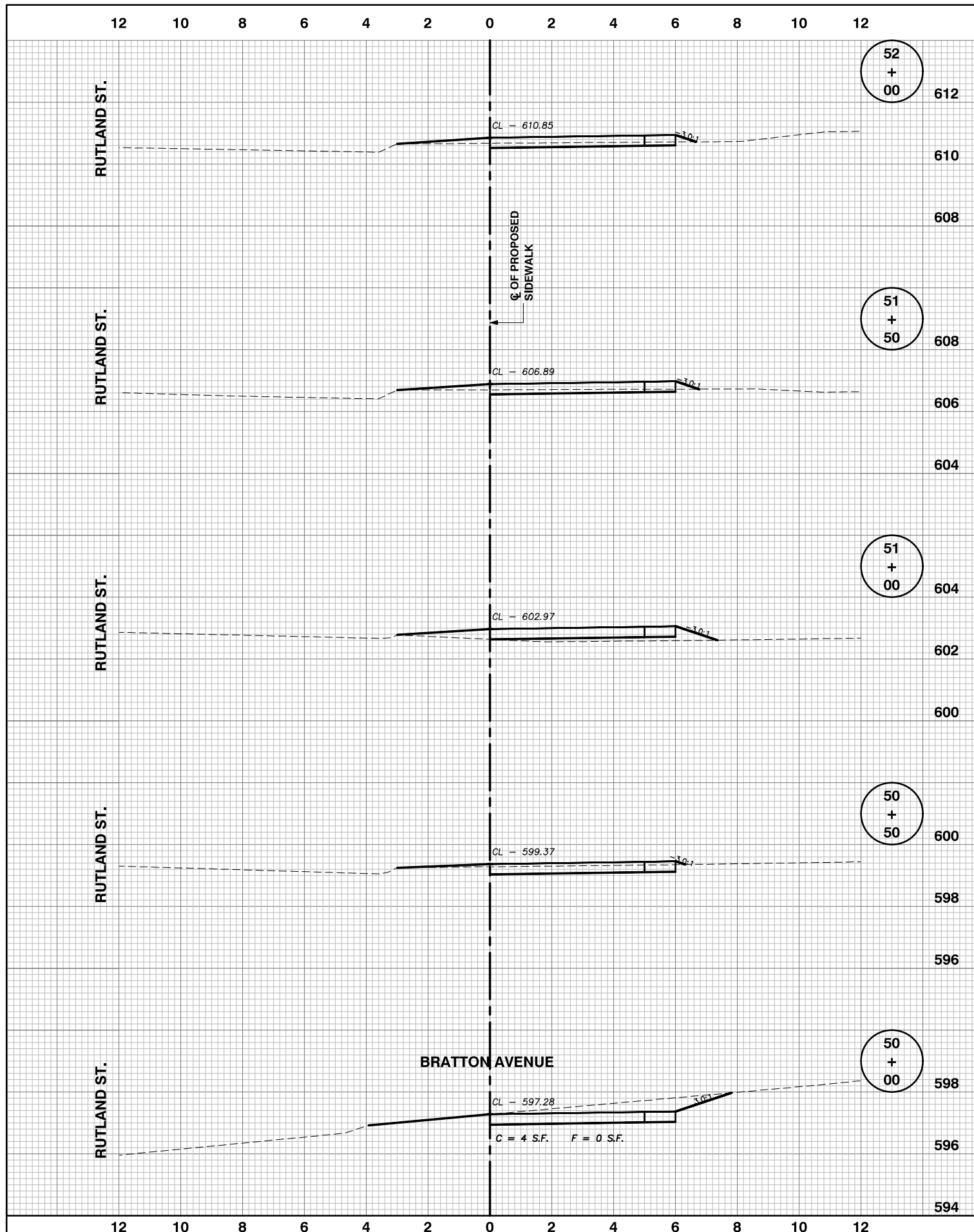
FILE NAME = j:\205792B1_XSECTIONS.DWG
 PLOT DATE = DECEMBER 21, 2023
 PLOT SCALE = 1"=10'

DESIGNED — DLA	REVISED —
DRAWN — LDC	REVISED —
CHECKED — TAD	REVISED —
DATE — DECEMBER 21, 2023	REVISED —

RENWICK & ASSOCIATES, INC.
 Professional Engineers & Land Surveyors
 1304 Gemini Circle
 Ottawa, IL 61350-1690
 tel 815-434-3200
 www.renwick-associates.com
 Professional Design Firm #184-000711

RUTLAND STREET SIDEWALK IMPROVEMENTS
 MARSEILLES, IL

F.A.U. RTE.	SECTION	COUNTY	TOTAL SHEETS	SHEET NO.
	18-00052-00-SW	LASALLE	24	17
CONTRACT NO. 87845 ILLINOIS				



FILE NAME = j:\205792B1_XSECTIONS.DWG
 PLOT DATE = DECEMBER 21, 2023
 PLOT SCALE = 1"=10'

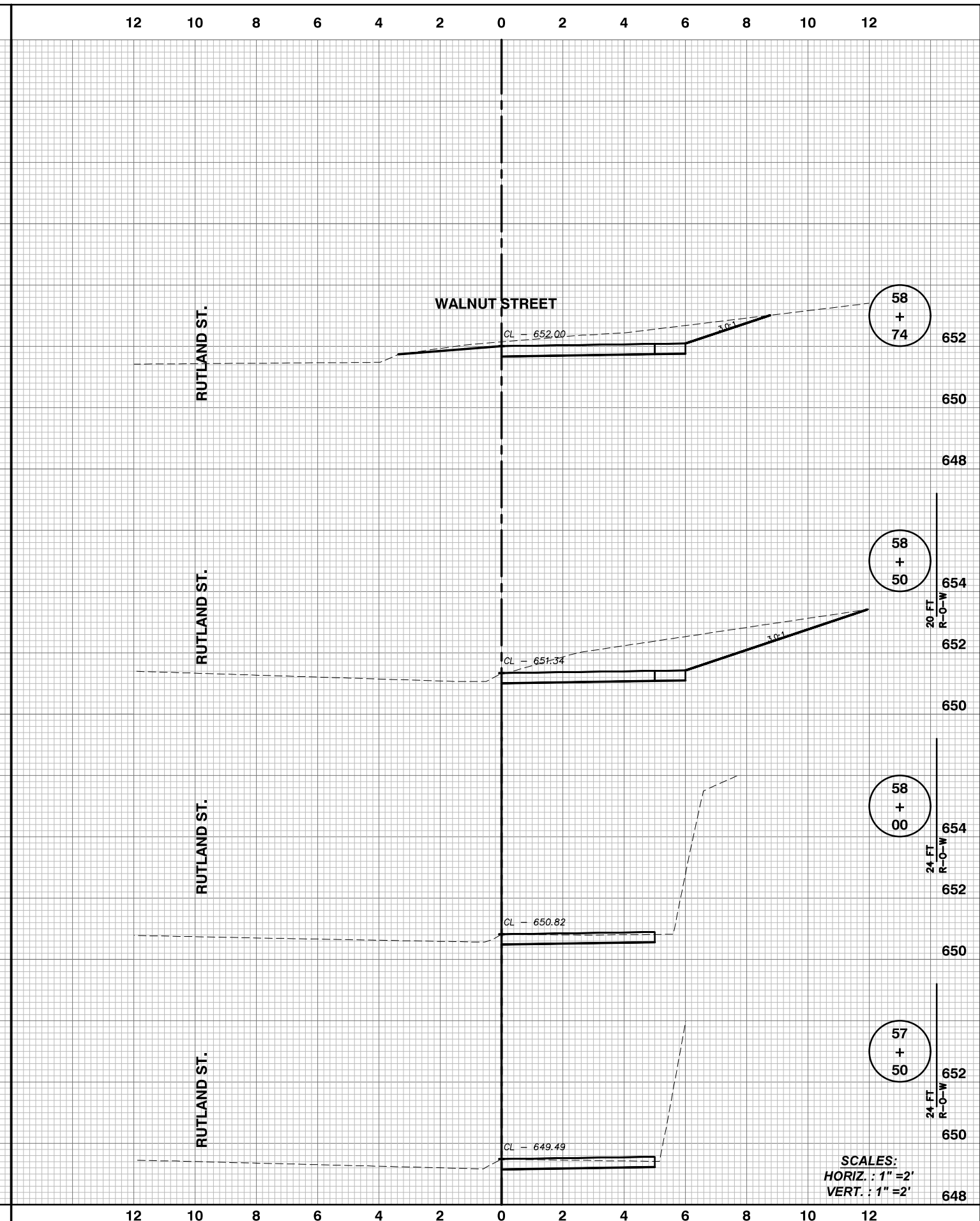
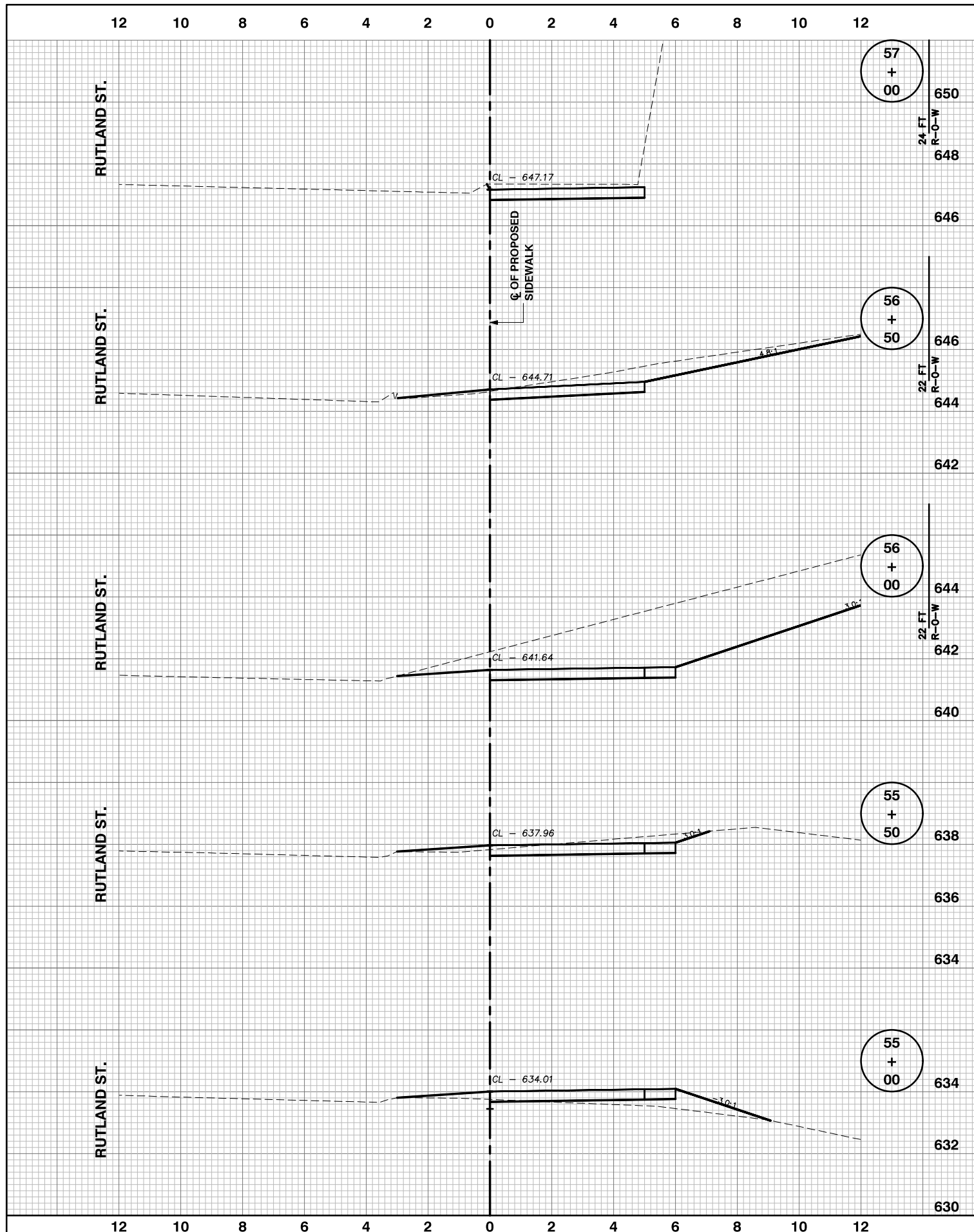
DESIGNED — DLA	REVISED —
DRAWN — LDC	REVISED —
CHECKED — TAD	REVISED —
DATE — DECEMBER 21, 2023	REVISED —

RENWICK & ASSOCIATES, INC.
 Professional Engineers & Land Surveyors
 1304 Gemini Circle
 Ottawa, IL 61350-1690
 tel 815-434-3200
 www.renwick-associates.com
 Professional Design Firm #184-000711

RUTLAND STREET SIDEWALK IMPROVEMENTS
MARSEILLES, IL

F.A.U. RTE.	SECTION	COUNTY	TOTAL SHEETS	SHEET NO.
	18-00052-00-SW	LASALLE	24	18
CONTRACT NO. 87845 ILLINOIS				

SCALES:
 HORIZ. : 1" = 2'
 VERT. : 1" = 2'



FILE NAME = J:\205792B1_XSECTIONS.DWG
 PLOT DATE = DECEMBER 21, 2023
 PLOT SCALE = 1"=10'

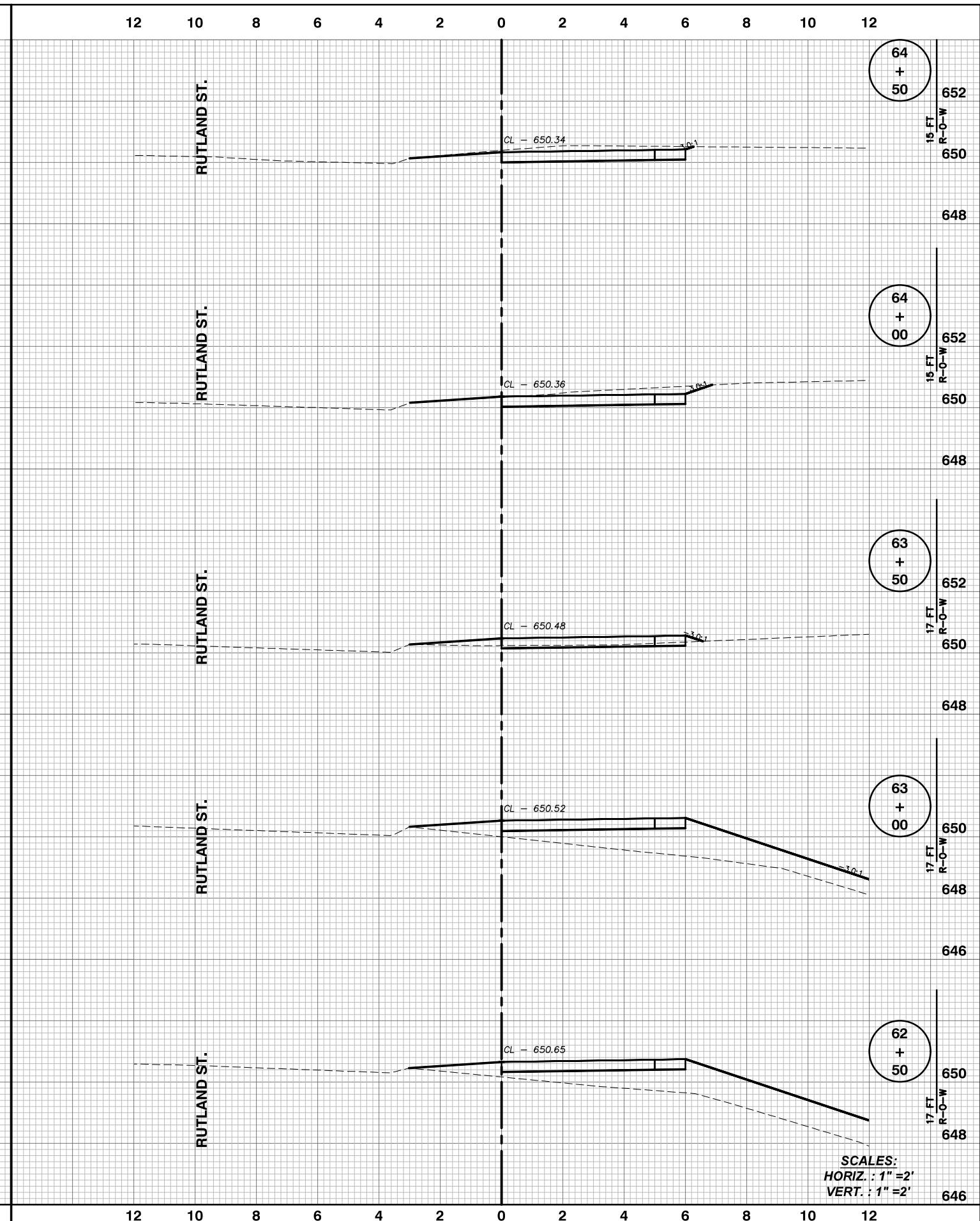
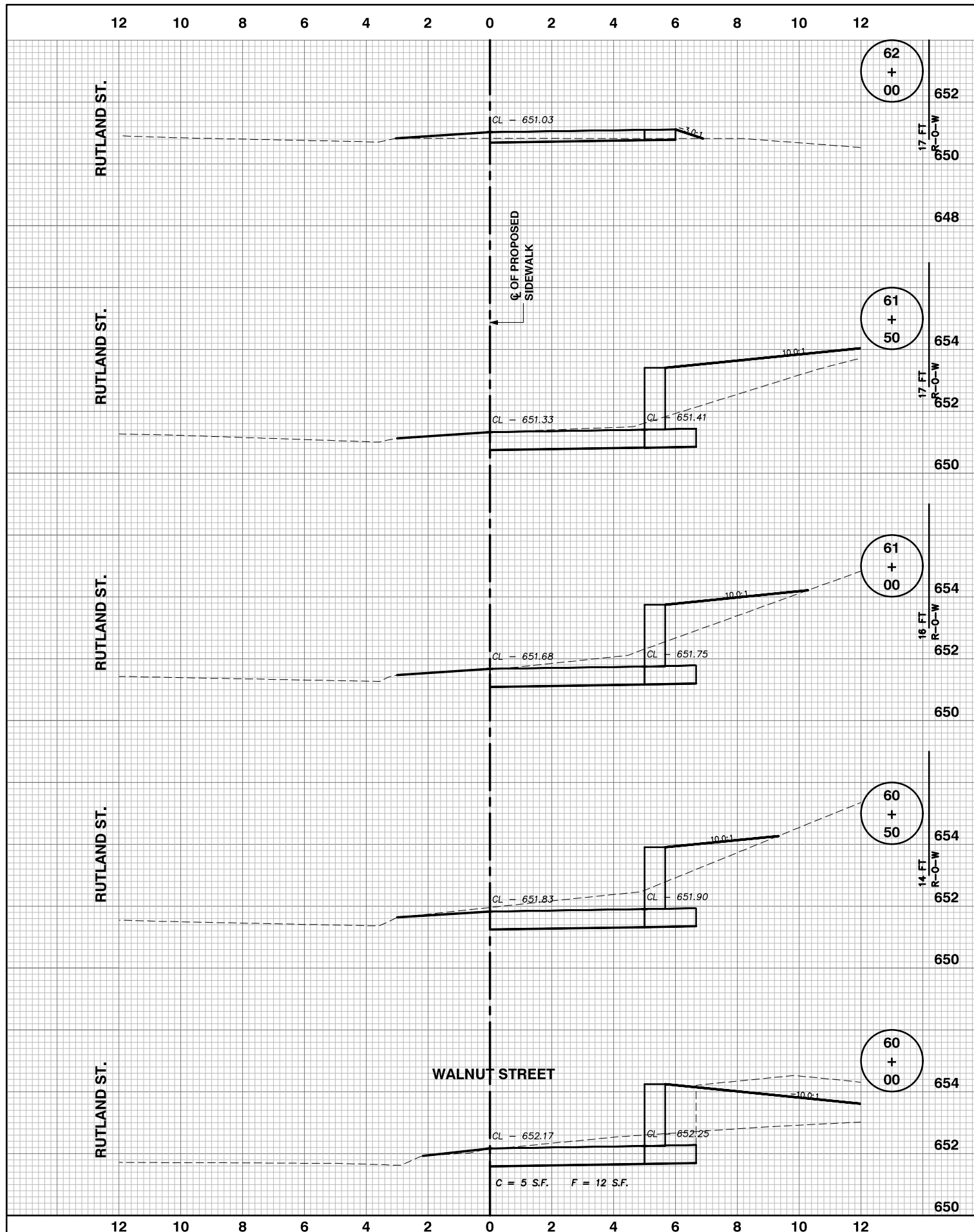
DESIGNED — DLA	REVISED —
DRAWN — LDC	REVISED —
CHECKED — TAD	REVISED —
DATE — DECEMBER 21, 2023	REVISED —

RENWICK & ASSOCIATES, INC.
 Professional Engineers & Land Surveyors
 1304 Gemini Circle
 Ottawa, IL 61350-1690
 tel: 815-434-3200
 www.renwick-associates.com
 Professional Design Firm #184-000711

RUTLAND STREET SIDEWALK IMPROVEMENTS
 MARSEILLES, IL

F.A.U. RTE.	SECTION	COUNTY	TOTAL SHEETS	SHEET NO.
	18-00052-00-SW	LASALLE	24	19
CONTRACT NO. 87845 ILLINOIS				

SCALES:
 HORIZ. : 1" = 2'
 VERT. : 1" = 2'



FILE NAME = J:\205792B1_XSECTIONS.DWG
 PLOT DATE = DECEMBER 21, 2023
 PLOT SCALE = 1"=10'

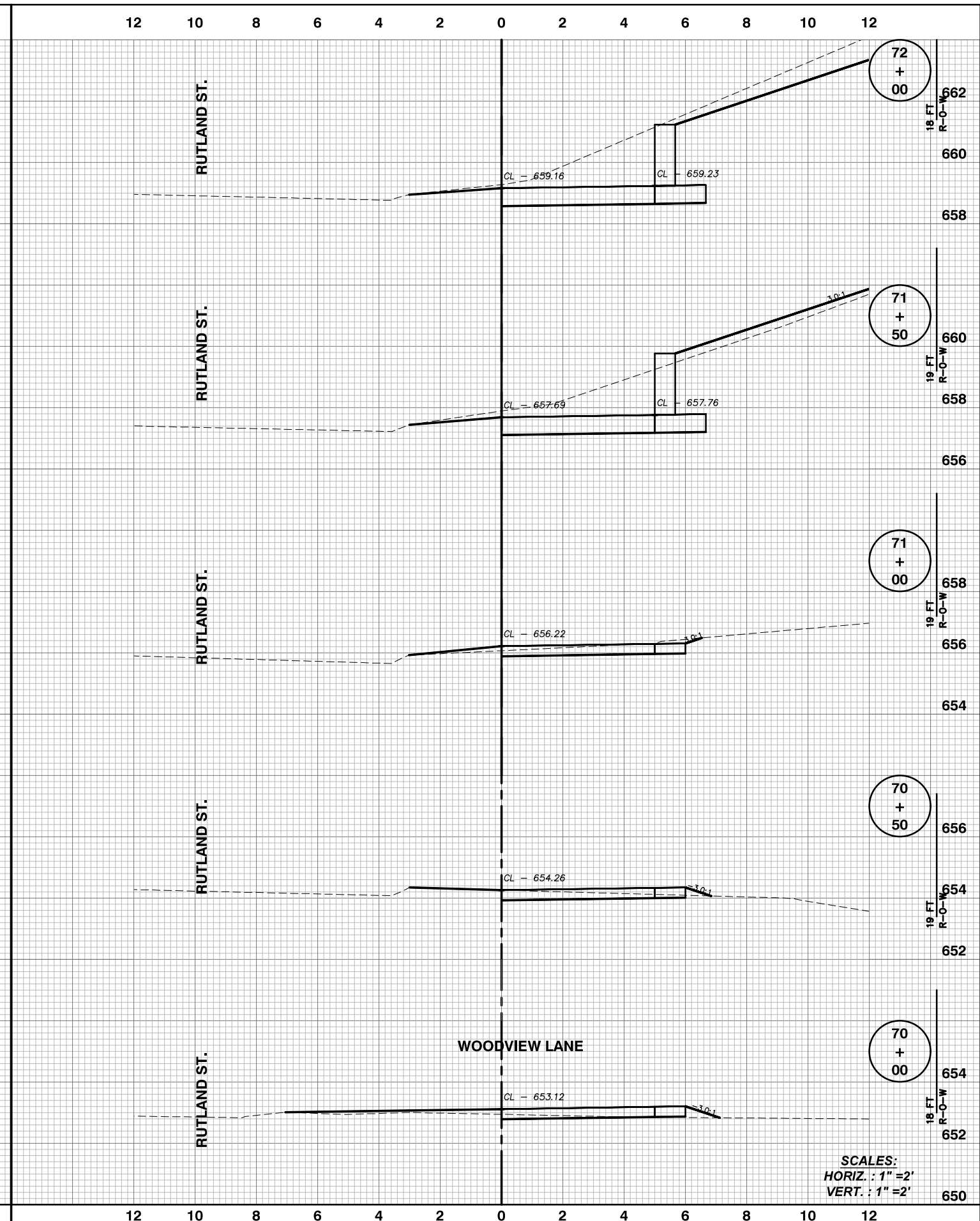
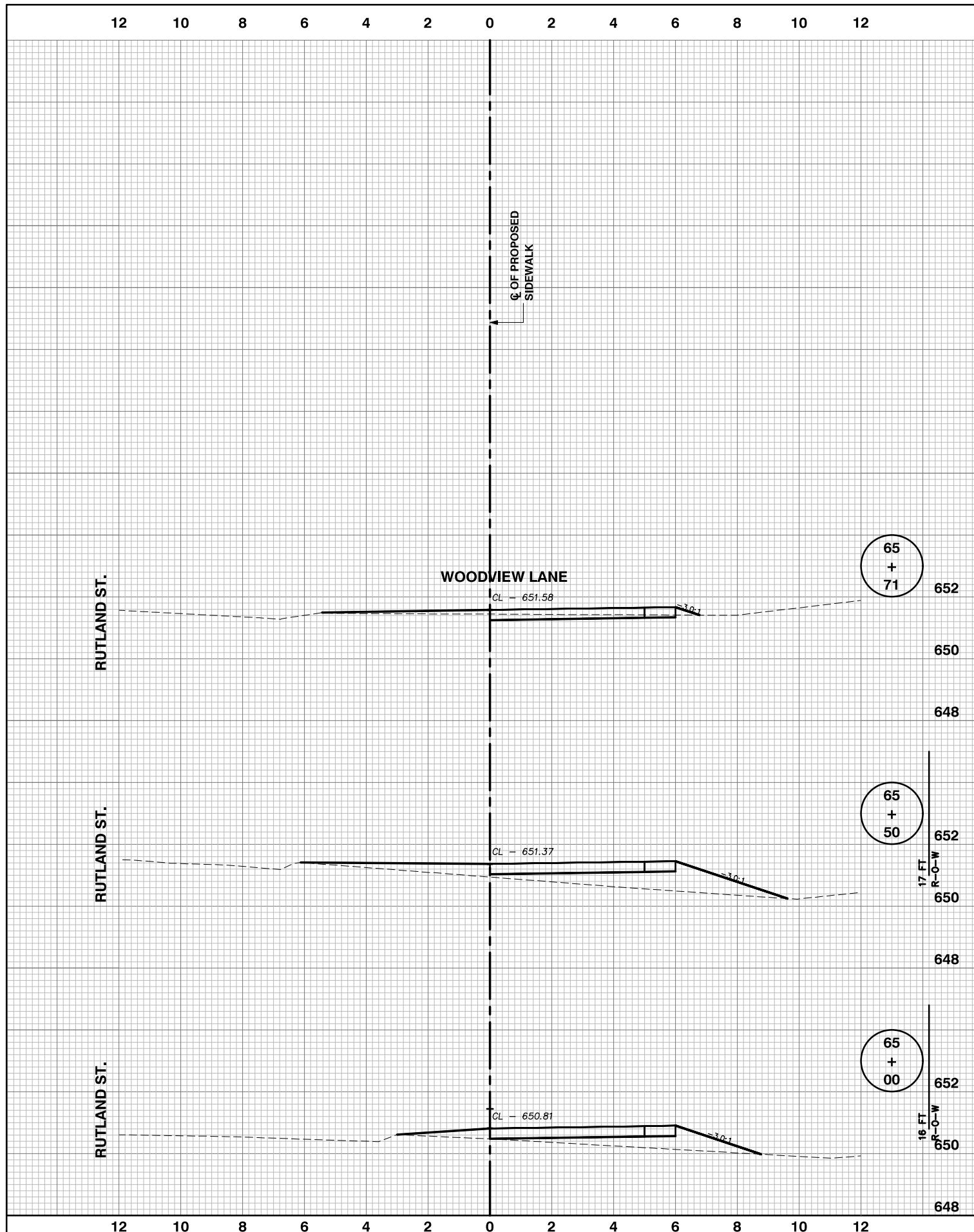
DESIGNED — DLA	REVISED —
DRAWN — LDC	REVISED —
CHECKED — TAD	REVISED —
DATE — DECEMBER 21, 2023	REVISED —

RENWICK & ASSOCIATES, INC.
 Professional Engineers & Land Surveyors
 1304 Gemini Circle
 Ottawa, IL 61350-1690
 tel: 815-434-3200
 www.renwick-associates.com
 Professional Design Firm #184-000711

RUTLAND STREET SIDEWALK IMPROVEMENTS
 MARSEILLES, IL

F.A.U. RTE.	SECTION	COUNTY	TOTAL SHEETS	SHEET NO.
	18-00052-00-SW	LASALLE	24	20
CONTRACT NO. 87845 ILLINOIS				

SCALES:
 HORIZ. : 1"=2'
 VERT. : 1"=2'



FILE NAME = J:\205792B1_XSECTIONS.DWG
 PLOT DATE = DECEMBER 21, 2023
 PLOT SCALE = 1"=10'

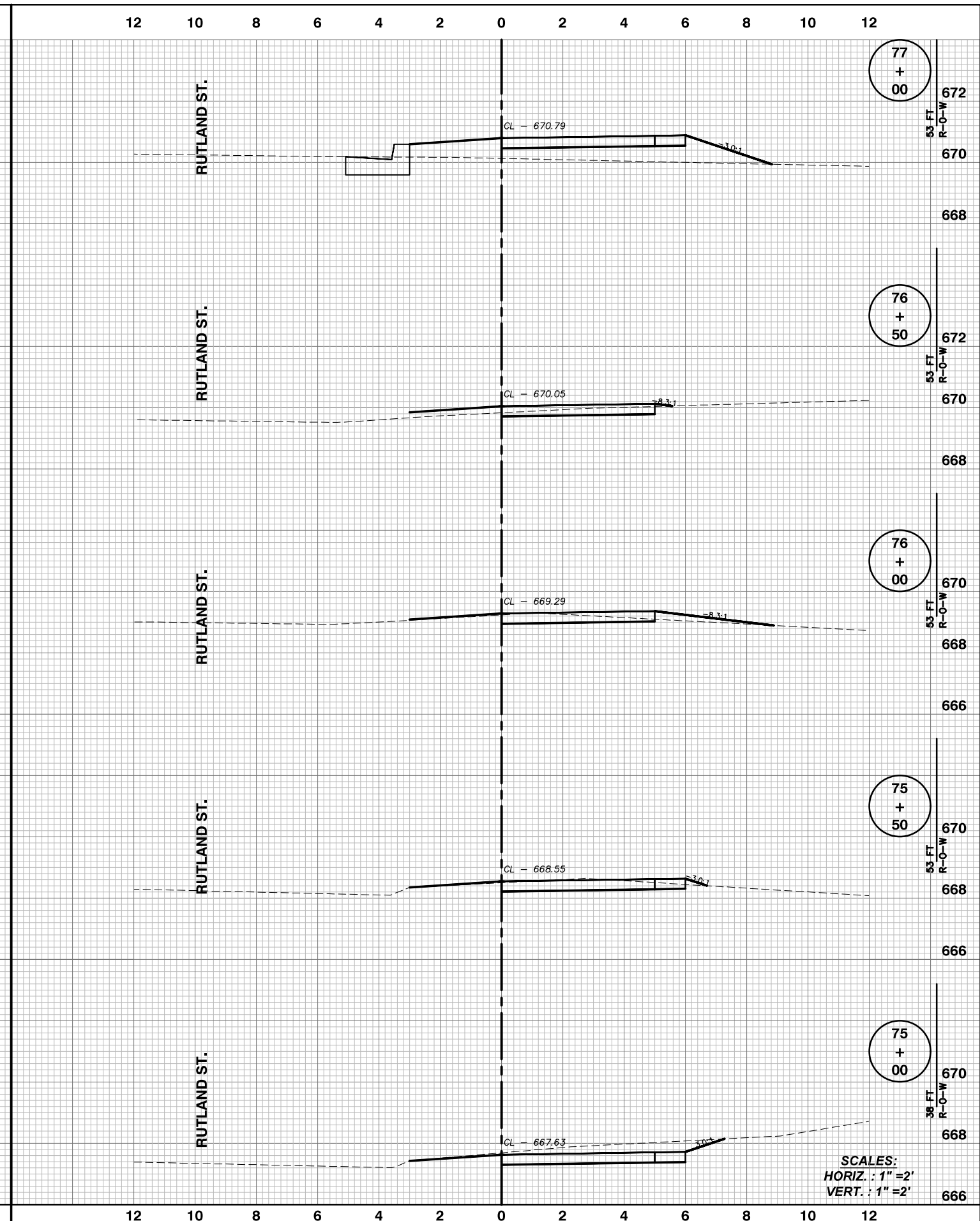
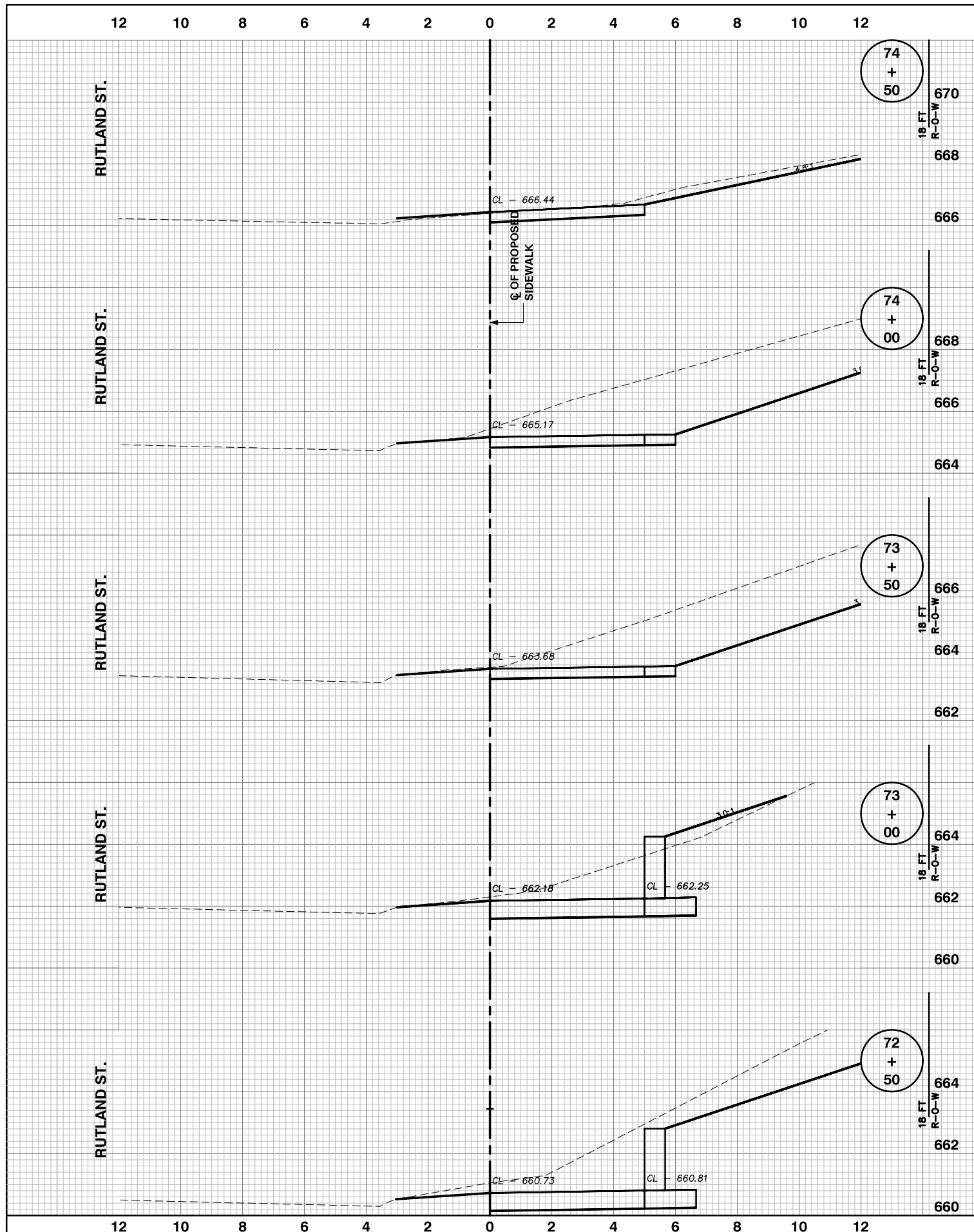
DESIGNED — DLA	REVISED —
DRAWN — LDC	REVISED —
CHECKED — TAD	REVISED —
DATE — DECEMBER 21, 2023	REVISED —

RENWICK & ASSOCIATES, INC.
 Professional Engineers & Land Surveyors
 1304 Gemini Circle
 Ottawa, IL 61350-1690
 tel: 815-434-3200
 www.renwick-associates.com
 Professional Design Firm #184-000711

RUTLAND STREET SIDEWALK IMPROVEMENTS
 MARSEILLES, IL

F.A.U. RTE.	SECTION	COUNTY	TOTAL SHEETS	SHEET NO.
	18-00052-00-SW	LASALLE	24	21
CONTRACT NO. 87845 ILLINOIS				

SCALES:
 HORIZ. : 1" = 2'
 VERT. : 1" = 2'



FILE NAME = J:\205792B1_XSECTIONS.DWG
 PLOT DATE = DECEMBER 21, 2023
 PLOT SCALE = 1"=10'

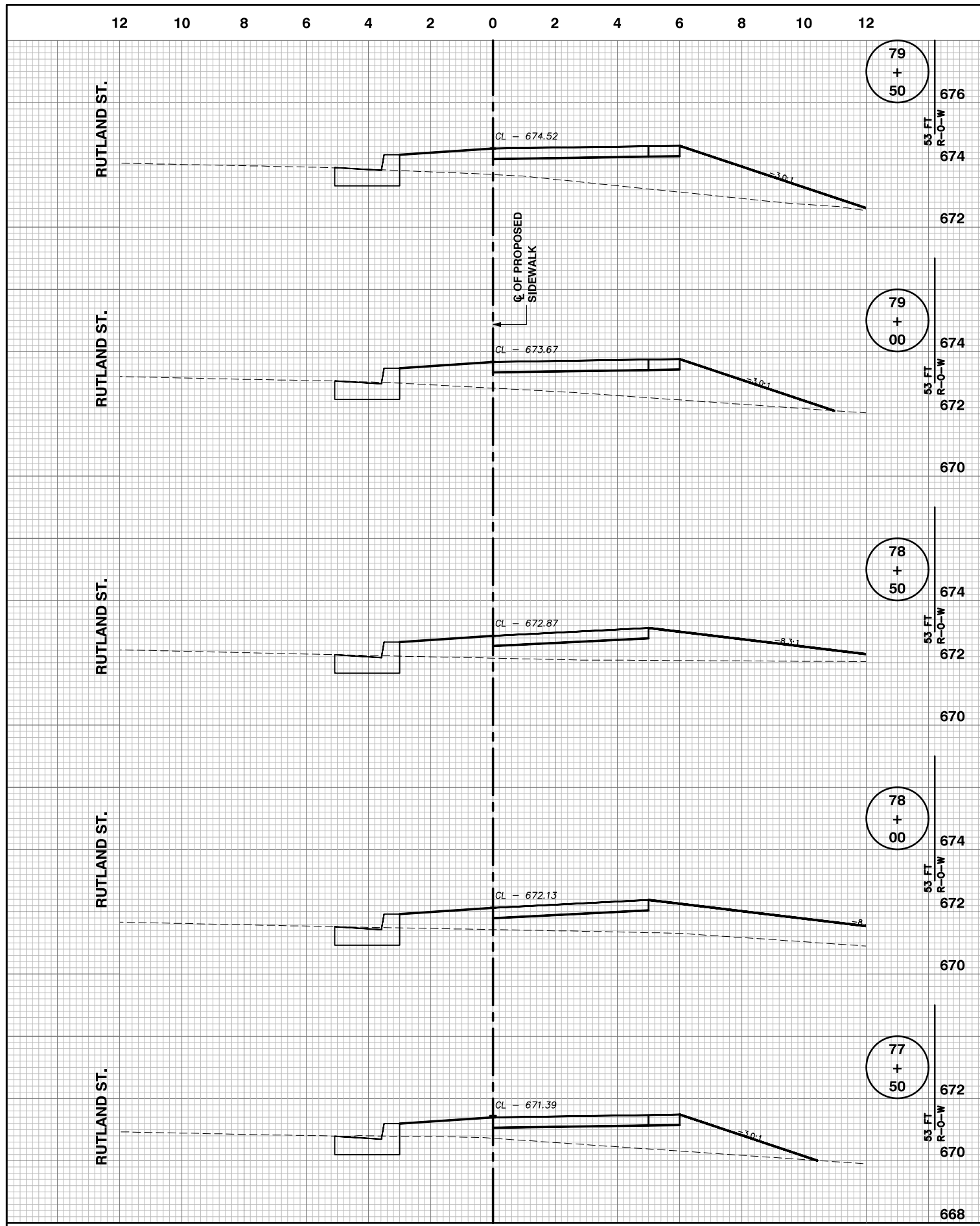
DESIGNED — DLA	REVISED —
DRAWN — LDC	REVISED —
CHECKED — TAD	REVISED —
DATE — DECEMBER 21, 2023	REVISED —

RENWICK & ASSOCIATES, INC.
 Professional Engineers & Land Surveyors
 1304 Gemini Circle
 Ottawa, IL 61350-1690
 tel: 815-434-3200
 www.renwick-associates.com
 Professional Design Firm #184-000711

RUTLAND STREET SIDEWALK IMPROVEMENTS
 MARSEILLES, IL

F.A.U. RTE.	SECTION	COUNTY	TOTAL SHEETS	SHEET NO.
	18-00052-00-SW	LASALLE	24	22
CONTRACT NO. 87845 ILLINOIS				

SCALES:
 HORIZ. : 1" = 2'
 VERT. : 1" = 2'



SCALES:
 HORIZ. : 1" = 2'
 VERT. : 1" = 2'

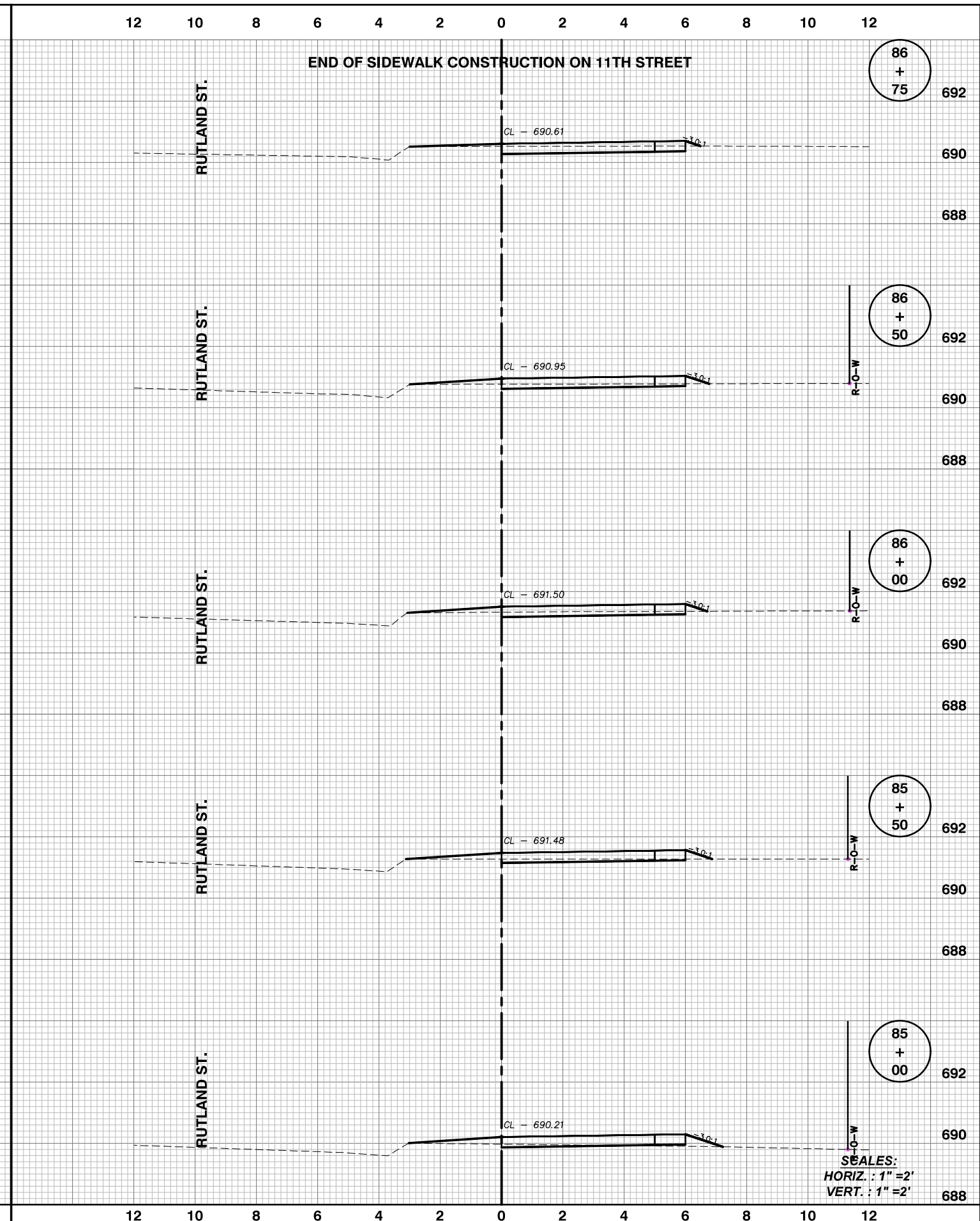
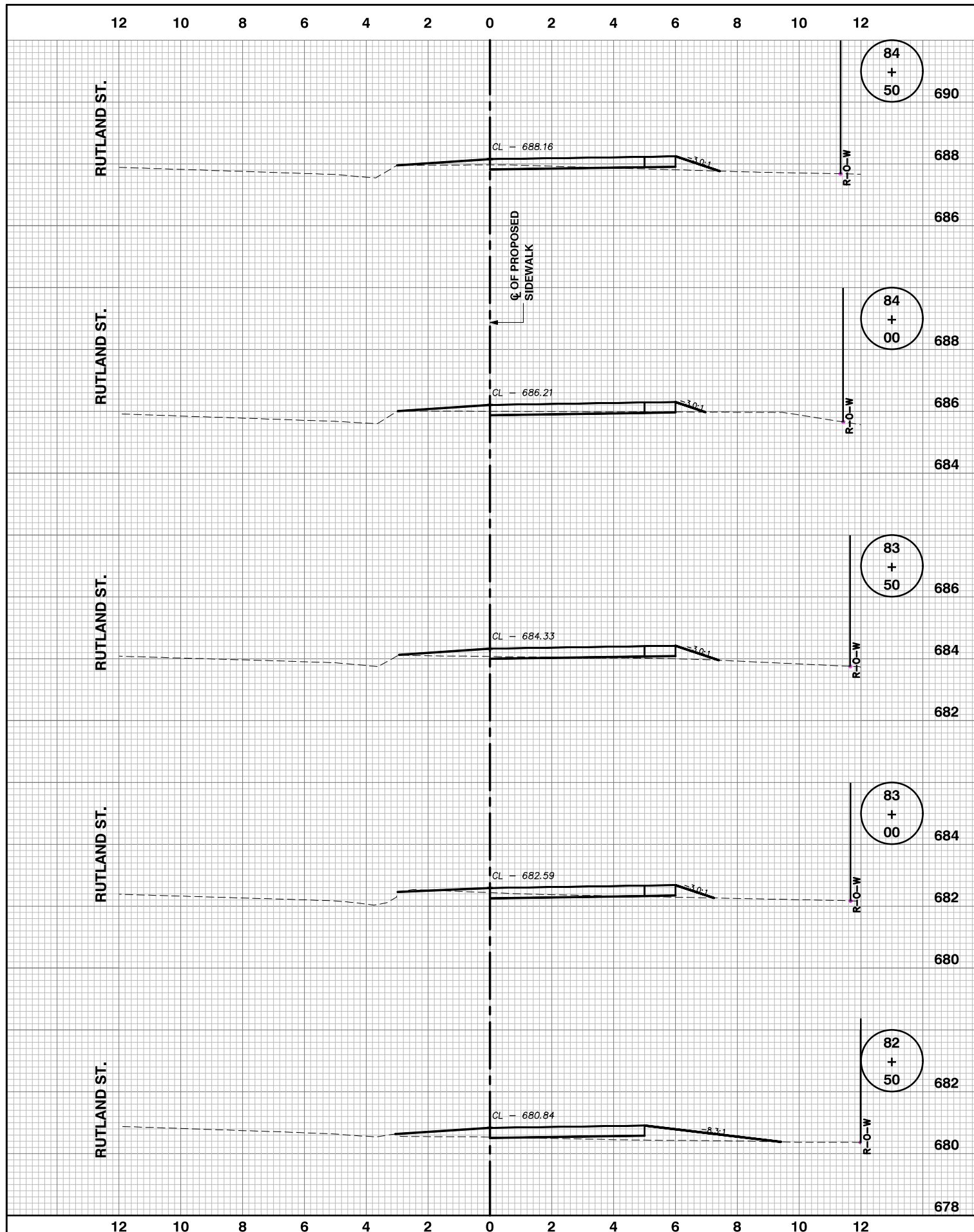
FILE NAME = J:\205792B1_XSECTIONS.DWG
 PLOT DATE = DECEMBER 21, 2023
 PLOT SCALE = 1"=10'

DESIGNED — DLA	REVISED —
DRAWN — LDC	REVISED —
CHECKED — TAD	REVISED —
DATE — DECEMBER 21, 2023	REVISED —

RENWICK & ASSOCIATES, INC.
 Professional Engineers & Land Surveyors
 1304 Gemini Circle
 Ottawa, IL 61350-1690
 tel: 815-434-3200
 www.renwick-associates.com
 Professional Design Firm #184-000711

RUTLAND STREET SIDEWALK IMPROVEMENTS
 MARSEILLES, IL

F.A.U. RTE.	SECTION	COUNTY	TOTAL SHEETS	SHEET NO.
	18-00052-00-SW	LASALLE	24	23
CONTRACT NO. 87845			ILLINOIS	



FILE NAME = J:\205792B1_XSECTIONS.DWG
 PLOT DATE = DECEMBER 21, 2023
 PLOT SCALE = 1"=10'

DESIGNED — DLA	REVISED —
DRAWN — LDC	REVISED —
CHECKED — TAD	REVISED —
DATE — DECEMBER 21, 2023	REVISED —

RENWICK & ASSOCIATES, INC.
 Professional Engineers & Land Surveyors
 1304 Gemini Circle
 Ottawa, IL 61350-1690
 tel: 815-434-3200
 www.renwick-associates.com
 Professional Design Firm #184-000711

RUTLAND STREET SIDEWALK IMPROVEMENTS
 MARSEILLES, IL

F.A.U. RTE.	SECTION	COUNTY	TOTAL SHEETS	SHEET NO.
	18-00052-00-SW	LASALLE	24	24
CONTRACT NO. 87845 ILLINOIS				

SCALES:
 HORIZ. : 1" = 2'
 VERT. : 1" = 2'