

STATE OF ILLINOIS  
DEPARTMENT OF TRANSPORTATION

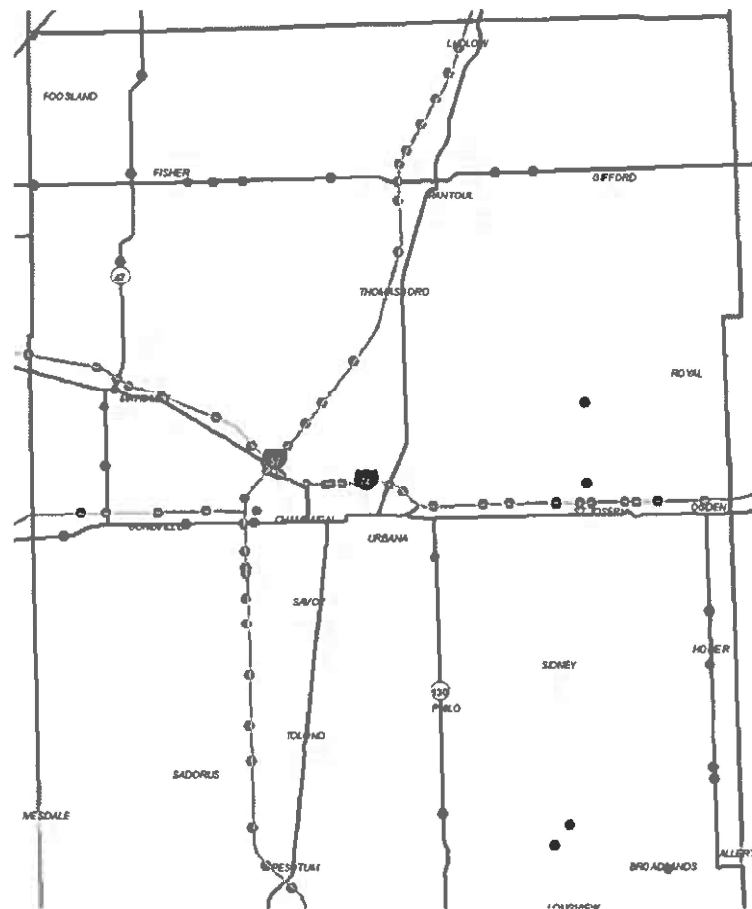
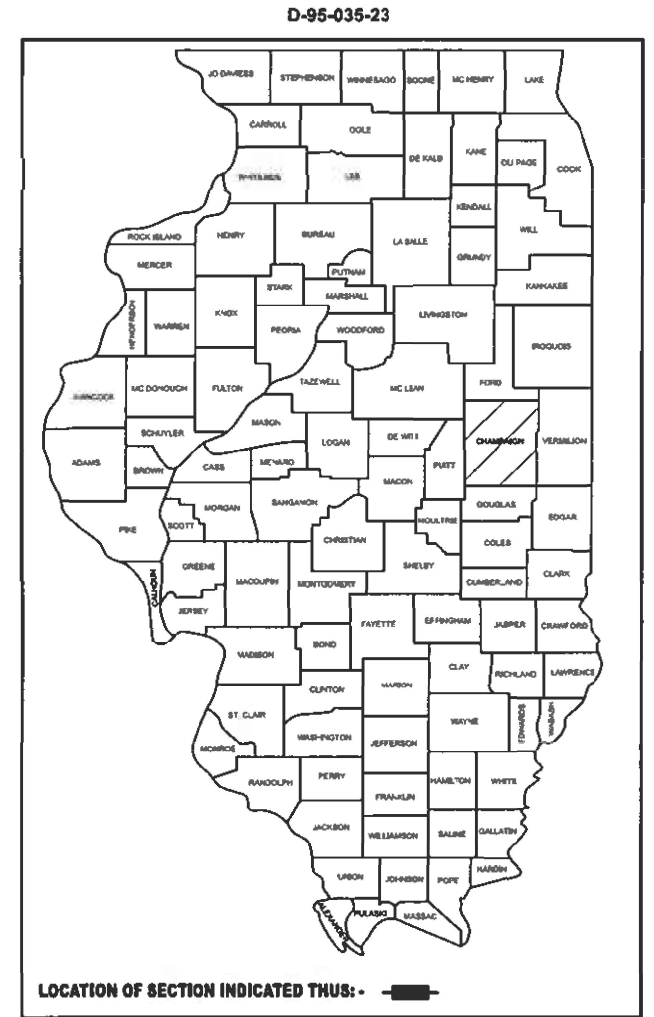
F.A. RTE.	SECTION	COUNTY	TOTAL SHEETS	SHEET NO.
VAR.	FY2024 BRIDGE DECK SEALING	CHAMPAIGN	16	1
		ILLINOIS	CONTRACT NO. 70G82	

FOR INDEX OF SHEETS, SEE SHEET NO. 2

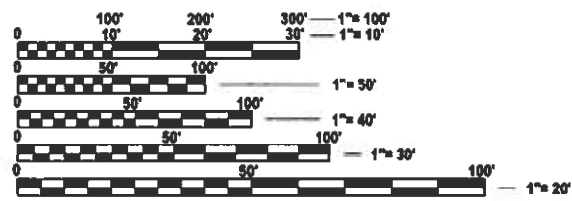
# PROPOSED HIGHWAY PLANS

VARIOUS ROUTES  
SECTION FY2024 BRIDGE DECK SEALING  
PROJECT STP-B4CF(066)  
BRIDGE PRESERVATION  
CHAMPAIGN COUNTY

C-95-068-23



GROSS LENGTH = x.xx FT. = x.xxx MILE  
NET LENGTH = x.xx FT. = x.xxx MILE



FULL SIZE PLANS HAVE BEEN PREPARED USING STANDARD ENGINEERING SCALES. REDUCED SIZED PLANS WILL NOT CONFORM TO STANDARD SCALES. IN MAKING MEASUREMENTS ON REDUCED PLANS, THE ABOVE SCALES MAY BE USED.

J.U.L.I.E.  
JOINT UTILITY LOCATION INFORMATION FOR EXCAVATION  
1-800-892-0123  
OR 811

PROJECT ENGINEER: TIMOTHY J. BRANDENBURG  
PROJECT MANAGER: S.A.A.

CONTRACT NO. 70G82

STATE OF ILLINOIS  
DEPARTMENT OF TRANSPORTATION

SUBMITTED 11/28 2023  
*Kensila Barnett*  
REGIONAL ENGINEER

February 2, 2024  
*S.A.A.*  
ENGINEER OF DESIGN AND ENVIRONMENT

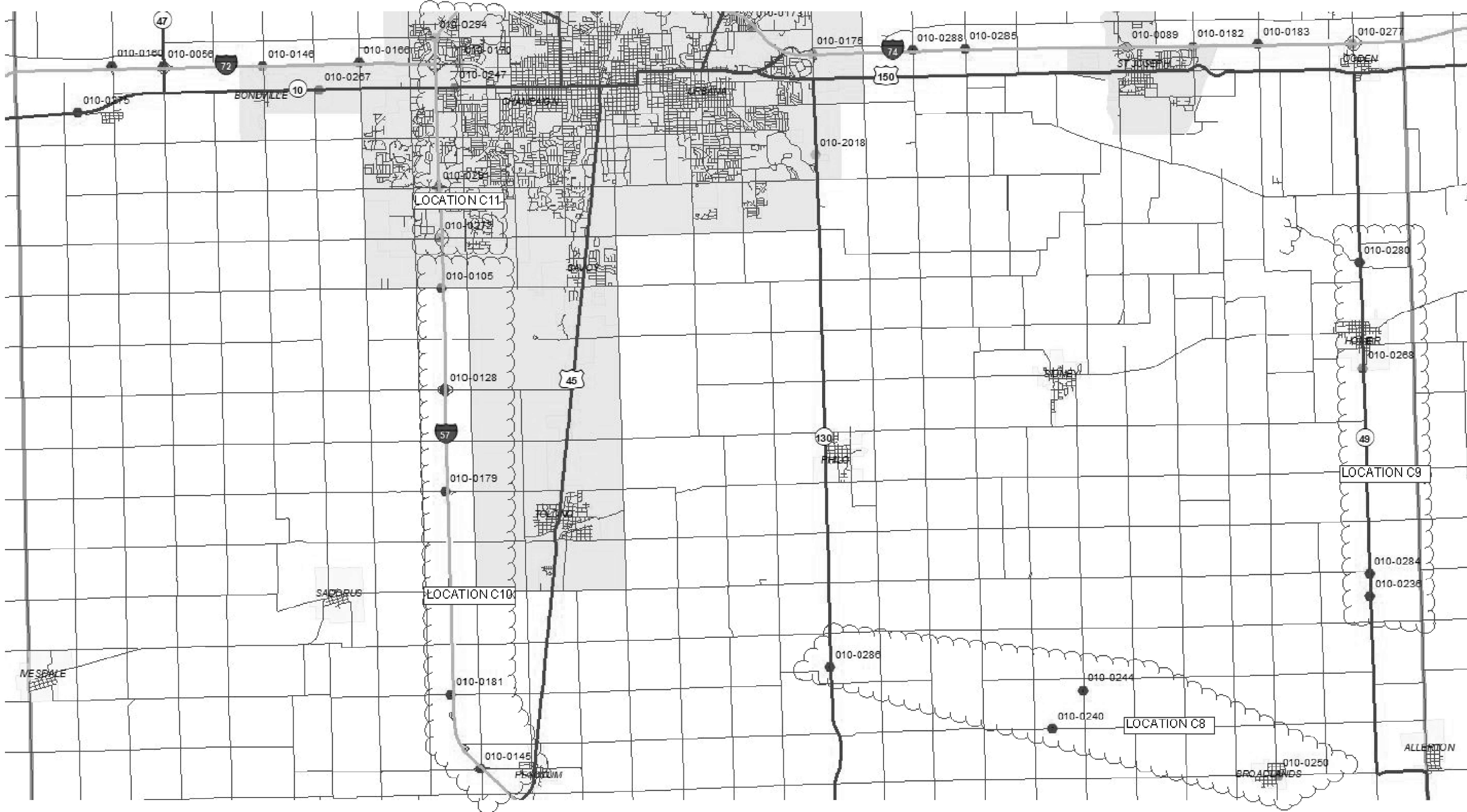
February 2, 2024  
*Stephen McAvail*  
DIRECTOR OF HIGHWAYS PROJECT IMPLEMENTATION

PRINTED BY THE AUTHORITY  
OF THE STATE OF ILLINOIS









MODEL: \\MODELS\NAMES  
 FILE NAME: \\P:\Info\champaign\DOT Office\District 5\ORD Projects\0570682\CADD\Drawings\0570682-SouthMap.dwg

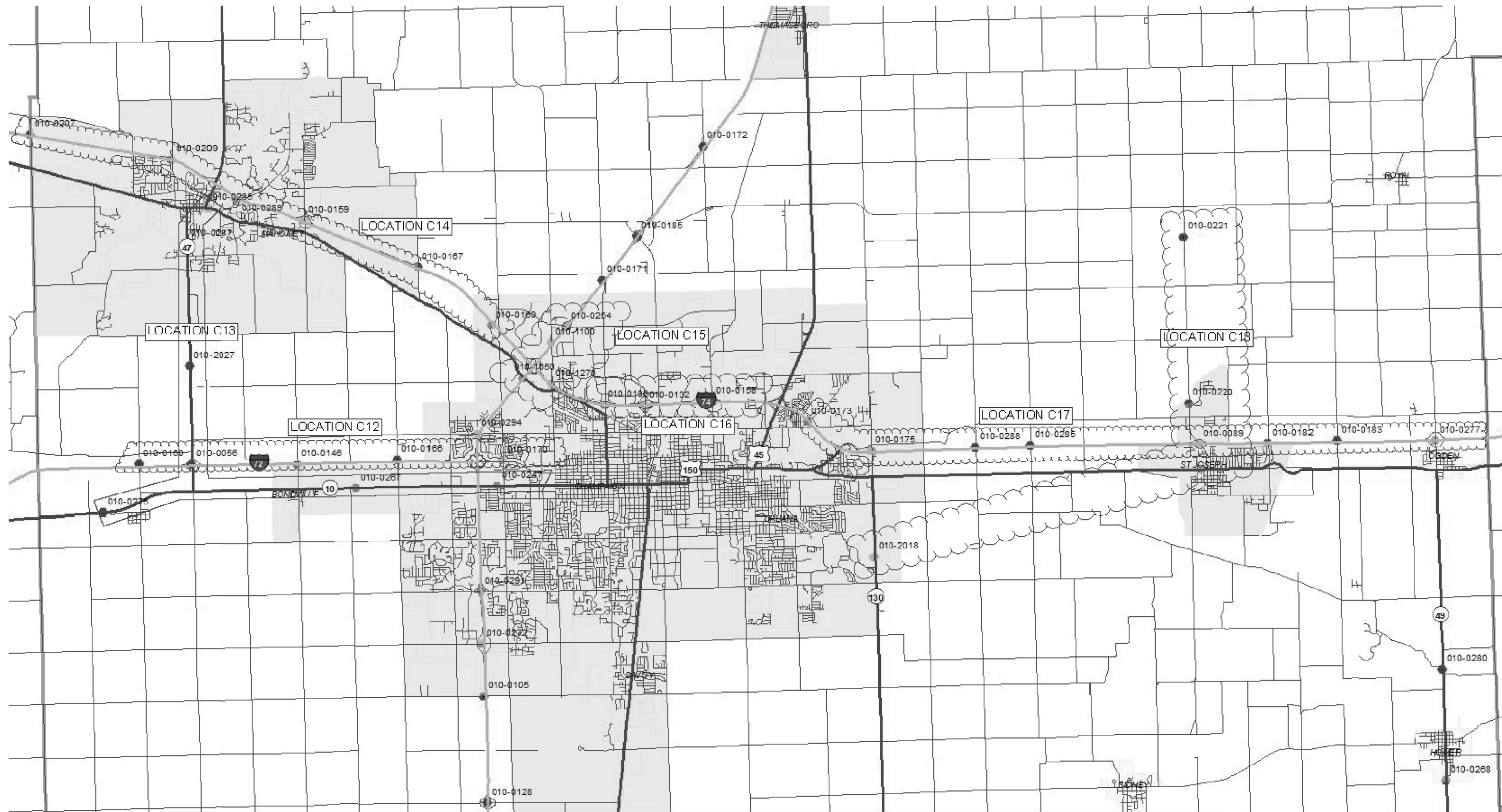
USER NAME = timothy.brandenburg	DESIGNED - TJB	REVISED -
PLOT SCALE = 0.16666633 / in.	CHECKED -	REVISED -
PLOT DATE = 5/18/2023	DATE - 5/2/2023	REVISED -

**STATE OF ILLINOIS**  
**DEPARTMENT OF TRANSPORTATION**

**CHAMPAIGN - SOUTH LOCATION MAP**

SCALE: 1"=50'      SHEET 2    OF    4    SHEETS    STA.                      TO STA.

F.A. RTE.	SECTION	COUNTY	TOTAL SHEETS	SHEET NO.
VAR.	FY2024 BRIDGE DECK SEALING	CHAMPAIGN	16	4
CONTRACT NO. 70G82				
ILLINOIS FED. AID PROJECT				



MODEL - MODELNAME  
 FILE NAME - P:\DOT\Documents\DOT Office\District 5\ORD Projects\257062\CADD\Drawings\257062-Schmap.dwg

USER NAME = timothy.brandenburg	DESIGNED - TJB	REVISED -
PLOT SCALE = 0.16666633 / in.	DRAWN -	REVISED -
PLOT DATE = 5/18/2023	CHECKED -	REVISED -
	DATE - 5/2/2023	REVISED -

**STATE OF ILLINOIS**  
**DEPARTMENT OF TRANSPORTATION**

**CHAMPAIGN - CENTRAL LOCATION MAP**

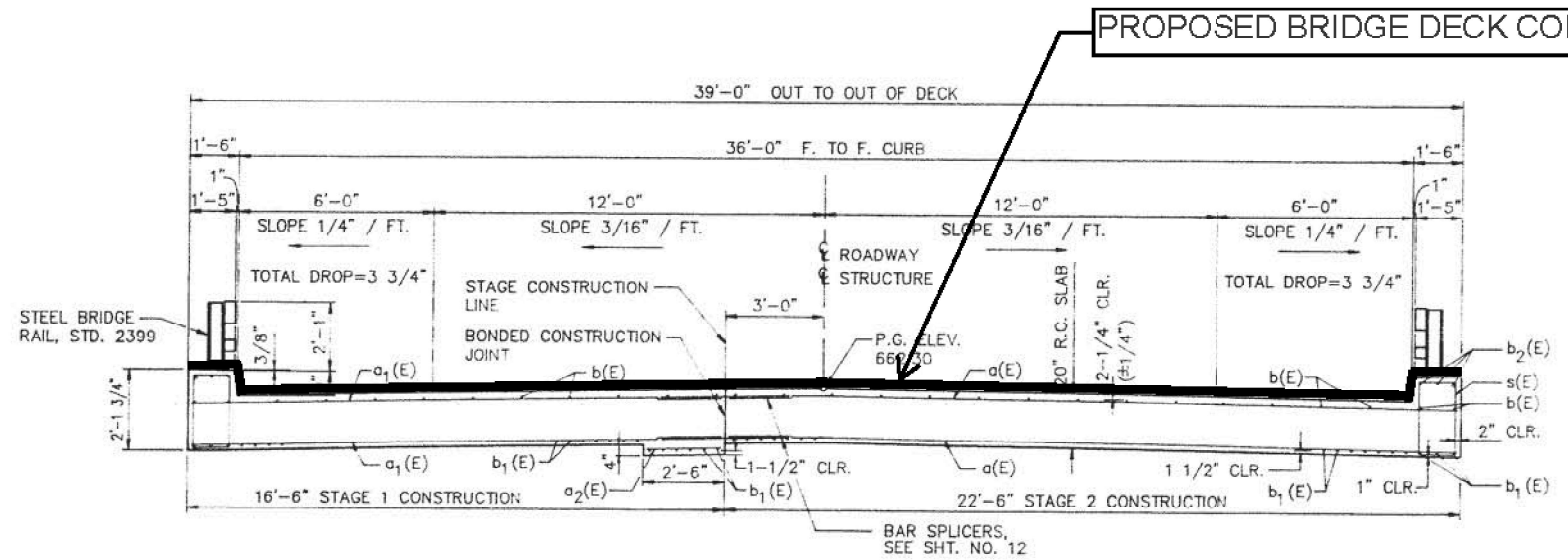
SCALE: 1"=50'      SHEET 3    OF   4    SHEETS    STA.                    TO STA.

F.A. RTE.	SECTION	COUNTY	TOTAL SHEETS	SHEET NO.
VAR. FY2024 BRIDGE DECK SEALING		CHAMPAIGN	16	5
CONTRACT NO. 70G82				
ILLINOIS FED. AID PROJECT				



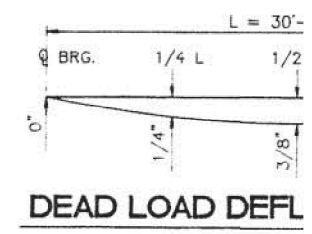


North

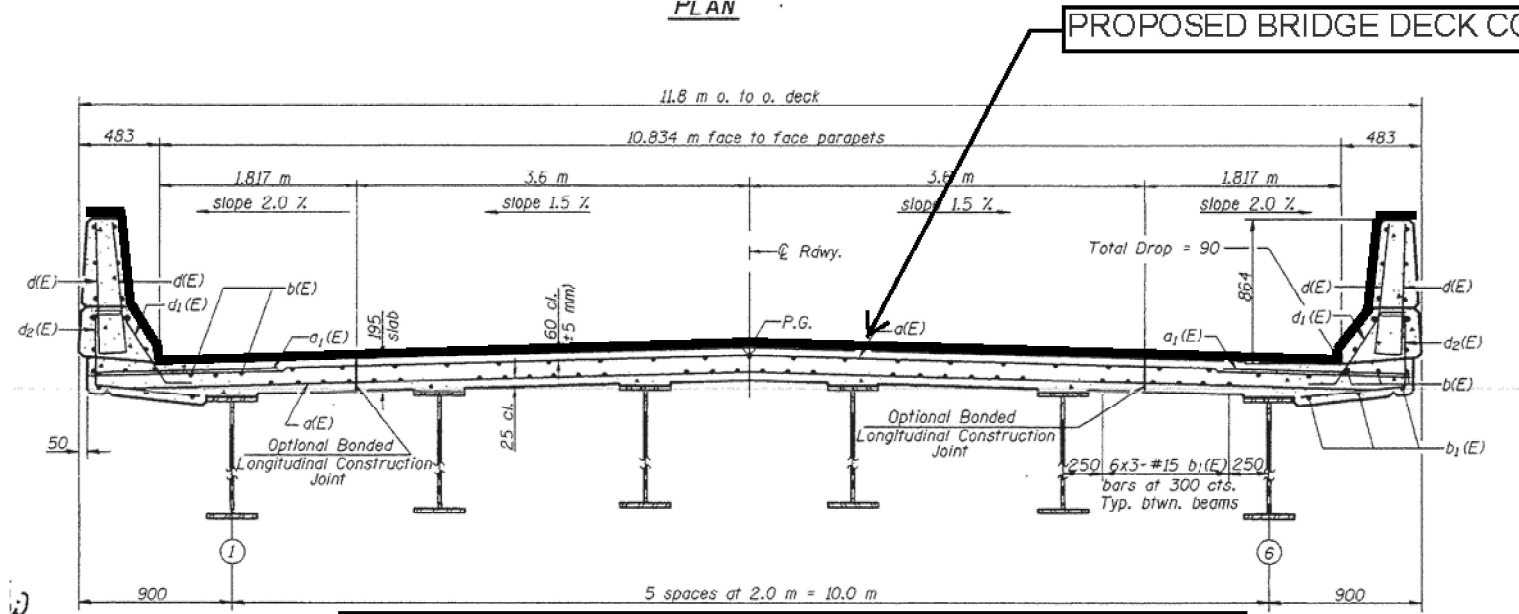


**CROSS SECTION**  
LOOKING EAST

**TYPICAL SECTION; TWO-LANE TWO-WAY WITH CURB**



**PLAN**



**CROSS SECTION**  
(Looking North)

**TYPICAL SECTION; TWO-LANE TWO-WAY WITH PARAPET**

**MIN. BAR LAPS**  
#15 bars = 640

**DETAIL**  
Parapet and Apron

Notes: See Sheet 4 of 1 and Bill of Material. Reinforcement bars epoxy coated. Bars indicated in 1 line of bars with See Sheet 4 of 1 All dimensions as noted. See sheet 12 of

SU  
F.A.S. RT  
DC  
STA  
STRUC

MODEL: \\MODELS\MJES... FILE NAME: ...

USER NAME = timothy.brandenburg	DESIGNED - TJB	REVISED -
DRAWN -	REVISED -	
PLOT SCALE = 0.16666833 / in.	CHECKED -	REVISED -
PLOT DATE = 5/18/2023	DATE - 5/2/2023	REVISED -

**STATE OF ILLINOIS**  
**DEPARTMENT OF TRANSPORTATION**

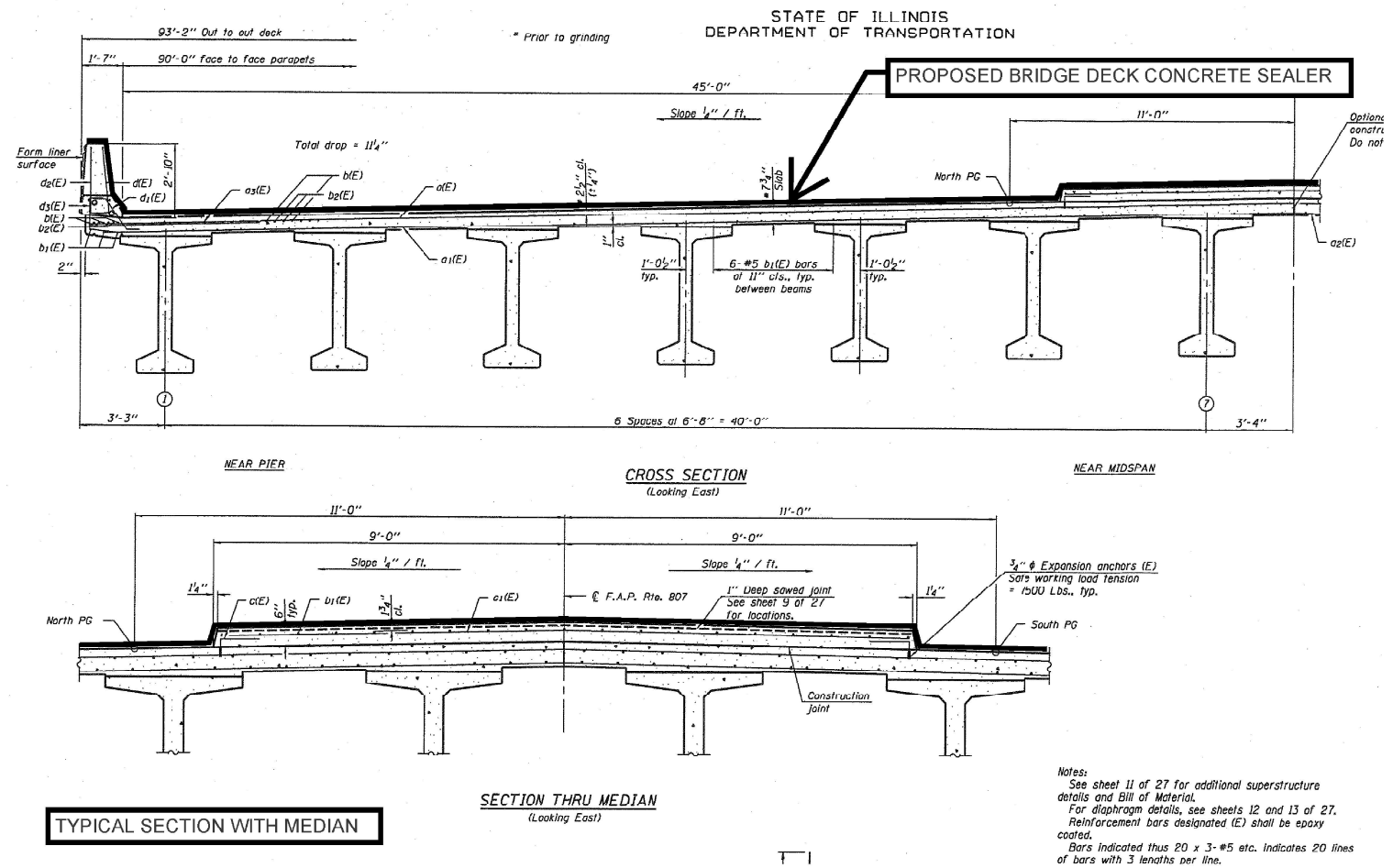
TYPICAL SECTIONS

SCALE: 1"=50' SHEET 1 OF 3 SHEETS STA. TO STA.

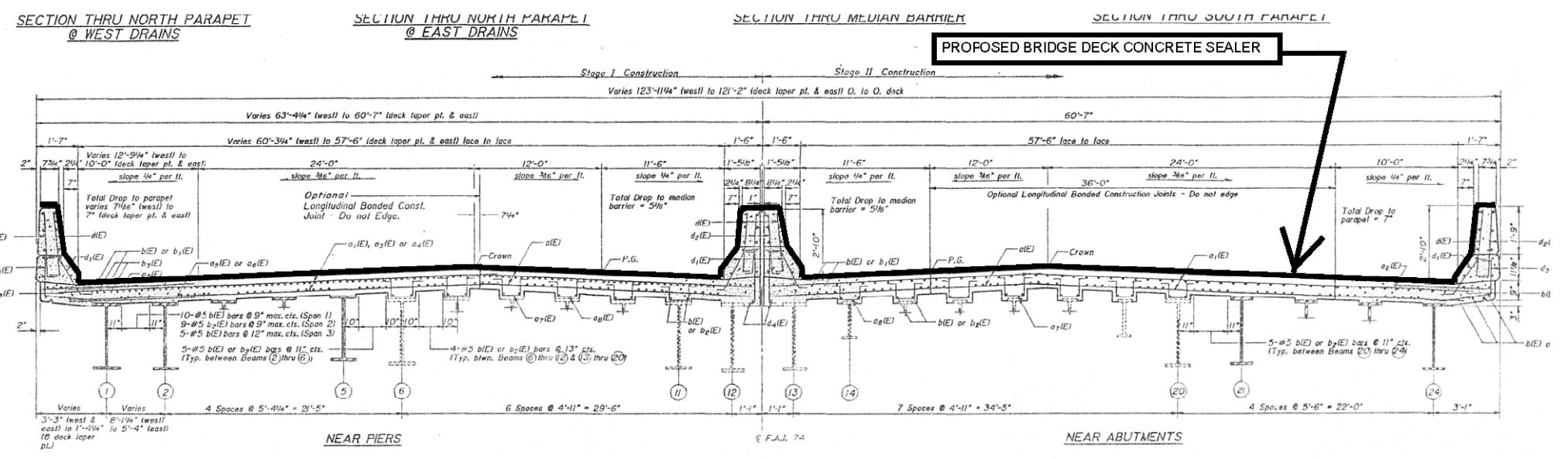
F.A. RTE.	SECTION	COUNTY	TOTAL SHEETS	SHEET NO.
VAR.	FY2024 BRIDGE DECK SEALING	CHAMPAIGN	16	8
CONTRACT NO. 70G82				
ILLINOIS FED. AID PROJECT				







TYPICAL SECTION WITH MEDIAN



TYPICAL SECTION THRU CHAMPAIGN; SIX-LANE

SUPERSTRUCTURE DETAIL  
 F.A.I. ROUTE 74  
 OVER MARKET STREET  
 COUNTY 818-01 00

BASCOR, INC.  
 Consulting engineers and planners  
 GSP  
 HE  
 SAW

MODEL: MODELNAME  
 FILE NAME: P:\PROJECTS\2024\70682\Drawings\DOT\Office\Drawings\DOT\Drawings\70682-31-1\Typical.dwg

USER NAME = timothy.brandenburg	DESIGNED - TJB	REVISED -
PLOT SCALE = 0.16666833 / in.	CHECKED -	REVISED -
PLOT DATE = 5/18/2023	DATE - 5/2/2023	REVISED -

STATE OF ILLINOIS  
 DEPARTMENT OF TRANSPORTATION

TYPICAL SECTIONS

SCALE: 1"=50' SHEET 3 OF 3 SHEETS STA. TO STA.

F.A. RTE.	SECTION	COUNTY	TOTAL SHEETS	SHEET NO.
VAR. FY2024 BRIDGE DECK SEALING	CHAMPAIGN	16	10	
CONTRACT NO. 70G82				
ILLINOIS FED. AID PROJECT				

CHAMPAIGN COUNTY STRUCTURES SCHEDULE OF QUANTITIES																																						
ACTUAL MEASUREMENTS																																						
			DECK			APPROACH SLABS					PARAPETS (HUB, FACE & TOP)				TYPE B CURB (FACE & TOP)			TOTAL (SQ FT)	RURAL	URBAN	FIELD MEASURED	INTERSTATE MPO	INTERSTATE NON-MPO	NON-INTERSTATE MPO	NON-INTERSTATE NON-MPO													
SN	ROUTE CARRIED	FEATURE CROSSED	LENGTH (E -E)	WIDTH (F-F)	AREA (SQ FT)	LENGTH (FT)	DIMENSIONS INSIDE PARAPET / CURB		DIMENSIONS BEYOND PARAPET / CURB		AREA (SQ FT)	HEIGHT	LENGTH (FT)		AREA (SQ FT)	HEIGHT	LENGTH									AREA (SQ FT)												
							LENGTH	WIDTH	LENGTH	WIDTH		3.6 FT TYPICAL	ALONG DECK	ALONG APPR.		9 INCH TYPICAL	ALONG APPR.																					
010-0001	I-57(SB)	N&S RR	145.0	41.4	6003.0	30.5	30.5	41.4	0.0	0.0	2525.4	3.85	179.5	0.0	1382.2	0.90	18.5	66.6	9978.0	X		YES		X														
010-0002	I-57(NB)	N&S RR	145.0	41.4	6003.0	30.5	30.5	41.4	0.0	0.0	2525.4	3.85	179.5	0.0	1382.2	0.90	18.5	66.6	9978.0	X		YES		X														
010-0005	I-57(SB)	PHINNEY BRANCH	115.7	40.7	4709.0	29.2	0	0.0	29.2	41.3	2411.9	3.80	115.7	0.0	879.3	0.65	29.2	75.9	8077.0		X	YES	X															
010-0006	I-57(NB)	PHINNEY BRANCH	115.9	40.7	4717.1	29.7	0	0.0	29.7	43.8	2601.7	3.80	115.9	0.0	880.8	0.65	29.7	77.2	8277.0		X	YES	X															
010-0007	I-57(SB)	COPPER SLOUGH	97.5	40.3	3929.3	30.0	10	40.3	20.0	40.3	2418.0	3.90	97.5	10.0	916.5	0.70	20.8	58.2	7322.0		X	YES	X															
010-0008	I-57(NB)	COPPER SLOUGH	97.5	40.3	3929.3	30.0	10	40.3	20.0	40.3	2418.0	3.90	97.5	10.0	916.5	0.70	20.8	58.2	7322.0		X	YES	X															
010-0009	I-57(NB)	ILL 10 & IC RR	300.5	34.0	10217.0	1.0	0	0.0	1.0	34.5	69.0	3.60	300.5	0.0	2163.6	0.75	16.6	49.8	12500.0		X	YES	X															
010-0010	I-57(SB)	ILL 10 & IC RR	300.5	34.0	10217.0	30.0	11.2	34.0	18.8	34.8	2070.1	3.60	300.5	11.5	2329.2	0.70	20.0	56.0	14673.0		X	YES	X															
010-0012	I-57(SB)	US 136(FAP 709)	200.2	52.9	10590.6	29.5	0	0.0	29.5	57.5	3392.5	3.95	200.2	0.0	1581.6	0.85	29.5	100.3	15665.0		X	YES	X															
010-0013	I-57(NB)	US 136(FAP 709)	200.2	52.5	10510.5	29.5	0	0.0	29.5	57.5	3392.5	3.95	200.2	0.0	1581.6	0.75	29.5	88.5	15574.0		X	YES	X															
010-0014	I-74(WB)	IL 47	153.3	40.0	6132.0	40.0	0	40.0	0.0	40.0	0.0	3.00	153.3	0.0	919.8	0.00	0.0	0.0	7052.0		X					X												
010-0015	I-74(EB)	IL 47	153.3	40.0	6132.0	40.0	0	40.0	0.0	40.0	0.0	3.00	153.3	0.0	919.8	0.00	0.0	0.0	7052.0		X					X												
010-0020	I-74	MARKET ST. (FAU 7169)	144.5	116.5	16834.3	30.0	15	116.5	15.0	117.4	14034.0	4.38	144.5	15.0	3057.2	0.93	15.0	111.6	34038.0		X		X															
010-0021	I-74	CNRR & TR 158 (OAK ST.)	722.1	115.1	83097.0	30.0	30	115.1	0.0	0.0	13809.6	4.38	722.1	30.0	13702.0	0.00	0.0	0.0	110609.0		X		X															
010-0022	I-74(WB)	W FORK SALINE BRANCH	97.9	58.1	5688.0	20.0	0	0.0	20.0	58.1	2324.0	3.60	97.0	0.0	698.4	0.00	0.0	0.0	8711.0		X	YES	X															
010-0023	I-74(EB)	W FORK SALINE BRANCH	97.9	58.1	5688.0	20.0	0	0.0	20.0	58.1	2324.0	3.60	97.9	0.0	704.9	0.00	0.0	0.0	8717.0		X	YES	X															
010-0024	I-74	US 45(FAP 800)	197.7	91.7	18129.1	52.0	12	91.7	40.0	48.0	6040.8	3.60	197.7	12.0	3192.5	0.75	12.0	36.0	27399.0		X	YES	X															
010-0027	I-74(WB)	SALINE DRAIN DITCH	163.2	39.3	6413.8	26.6	13.5	40.1	13.1	42.2	2188.3	3.70	163.2	13.5	1407.5	0.70	13.1	36.7	10047.0	X		YES		X														
010-0028	I-74(EB)	SALINE DRAIN DITCH	163.2	39.3	6413.8	26.6	13.5	39.3	13.1	42.2	2166.7	3.70	163.2	13.5	1407.5	0.75	13.1	39.3	10028.0	X		YES		X														
010-0029	I-74(WB)	SALT FORK RIVER	162.3	39.2	6362.2	20.5	13.5	39.2	7.0	40.2	1621.2	3.60	162.3	13.5	1363.0	0.75	10.0	30.0	9377.0		X	YES	X															
010-0030	I-74(EB)	SALT FORK RIVER	162.4	39.5	6414.8	20.5	13.5	39.5	7.0	39.5	1619.5	3.60	162.4	13.5	1363.7	0.75	10.0	30.0	9428.0		X	YES	X															
010-0031	I-74(EB)	UPRR	169.0	39.0	6589.8	24.5	13.5	39.0	11.0	42.2	1981.4	3.60	169.0	13.5	1411.0	0.75	11.0	33.0	10016.0		X		X															
010-0032	I-74(WB)	UPRR	169.0	39.0	6589.8	24.5	13.5	39.0	11.0	42.2	1981.4	3.60	169.0	13.5	1411.0	0.75	11.0	33.0	10016.0		X		X															
010-0053	FAP 326 (IL 47)	STREAM	20.5	40.0	820.0	29.5	0	0.0	29.5	40.0	2360.0	0.00	0.0	0.0	0.0	0.00	0.0	0.0	3180.0	X		YES				X												
010-0056	FAP 326 (IL 47)	I-72	220.1	30.5	6713.7	40.0	0	0.0	40.0	24.0	1920.0	3.30	220.1	12.0	1611.2	0.00	0.0	0.0	10245.0	X						X												
010-0058	FAP 709 (US 136)	LONE TREE CREEK	42.0	32.0	1344.0	0.0	0	0.0	0.0	0.0	0.0	0.00	0.0	0.0	0.0	0.00	0.0	0.0	1344.0	X		YES				X												
010-0082	FAS 516(ELM ST)	I-57	235.7	26.7	6293.2	0.0	0	0.0	0.0	0.0	0.0	3.35	234.7	11.5	1726.6	0.00	0.0	0.0	8020.0	X		YES				X												
010-0089	FAS 516 (CH 12)	I-74	242.0	28.0	6776.0	0.0	0	0.0	0.0	0.0	0.0	4.75	242.0	0.0	2299.0	0.00	0.0	0.0	9075.0		X					X												
010-0105	IR 225	I-57	214.0	24.2	5178.8	0.0	0	0.0	0.0	0.0	0.0	3.60	214.0	5.3	1617.1	0.00	0.0	0.0	6796.0		X	YES				X												
010-0128	CH 18(FAS 531)	I-57	207.0	32.0	6624.0	30.0	30	32.0	0.0	0.0	1920.0	3.85	207.0	0.0	1593.9	0.90	30.0	108.0	10246.0	X		YES				X												
010-0132	NEIL ST(FAU 7166)	I-74	209.4	89.7	18783.2	20.0	20	89.7	0.0	0.0	3588.0	3.48	209.4	13.5	1645.3	0.00	0.0	0.0	24017.0		X	YES				X												
010-0145	TR 297 B	I-57	312.8	28.0	8758.4	30.0	12	28.3	18.0	29.2	1730.4	3.90	312.8	12.0	2627.0	0.90	59.0	53.1	13169.0	X		YES				X												
010-0146	MARKET ST (CH 19)	I-72	219.0	26.7	5847.3	0.0	0	0.0	0.0	0.0	0.0	3.15	219.0	9.2	1495.6	0.00	0.0	0.0	7343.0		X	YES				X												
010-0158	FAU7177(LINC)	I-74	186.5	86.3	16095.0	20.0	20	86.3	0.0	0.0	3452.0	4.38	186.5	11.5	1833.1	1.00	9.5	19.0	21400.0		X	YES				X												
010-0159	CH 50(FAS 1521)	I-74	247.6	58.0	14360.8	30.0	13.5	58.0	16.5	59.2	3519.6	3.90	247.6	13.5	2141.9	0.75	16.5	99.0	20122.0		X	YES				X												
010-0160	TR 26	I-72	248.5	26.6	6610.1	0.0	0	0.0	0.0	0.0	0.0	3.10	248.5	13.5	1708.1	0.00	0.0	0.0	8319.0	X		YES				X												
010-0161	TR 35	I-57	225.7	26.5	5981.1	0.0	0	0.0	0.0	0.0	0.0	3.38	225.7	11.6	1682.6	0.00	0.0	0.0	7664.0	X		YES				X												
010-0162	TR 37 A	I-57	224.5	26.6	5971.7	0.0	0	0.0	0.0	0.0	0.0	3.40	223.5	11.6	1677.6	0.00	0.0	0.0	7650.0	X		YES				X												
010-0163	TR 45	I-57	225.6	26.6	6001.0	0.0	0	0.0	0.0	0.0	0.0	3.35	224.6	11.6	1660.3	0.00	0.0	0.0	7662.0	X		YES				X												
010-0164	TR 59	I-57	225.7	26.5	5981.1	0.0	0	0.0	0.0	0.0	0.0	3.35	224.7	11.6	1660.9	0.00	0.0	0.0	7642.0		X	YES				X												
010-0165	TR 83	I-57	230.1	26.5	6097.7	0.0	0	0.0	0.0	0.0	0.0	3.35	230.1	11.6	1697.1	0.00	0.0	0.0	7795.0		X	YES				X												
010-0166	TR 94	I-72	220.9	27.7	6118.9	0.0	0	0.0	0.0	0.0	0.0	3.15	220.9	81.7	1473.4	1.50	3.0	18.0	7611.0		X	YES				X												
010-0167	TR 104	I-74	245.3	24.1	5911.7	0.0	0	0.0	0.0	0.0	0.0	4.95	245.3	69.9	2498.4	0.00	0.0	0.0	8411.0		X	YES				X												
010-0169	FAP 813 (DUNCAN RD.)	I-74	208.0	24.3	5054.4	0.0	0	0.0	0.0	0.0	0.0	4.80	208.0	122.4	2119.2	0.00	0.0	0.0	7174.0		X	YES				X												
010-0170	DUNCAN RD(FAU 7155)	FAP 725	218.0	43.0	9374.0	30.0	12	43.0	18.0	43.0	2580.0	8.30	218.0	11.5	4000.6	5.30	30.0	636.0	16591.0		X	YES				X												
010-0171	TR 146	I-57	244.0	24.2	5904.8	0.0	0	0.0	0.0	0.0	0.0	4.95	244.0	69.9	2485.5	0.00	0.0	0.0	8391.0	X		YES				X												
010-0172	TR 170	I-57	350.0	28.2	9870.0	0.0	0	0.0	0.0	0.0	0.0	5.15	350.0	40.8	3645.8	0.00	0.0	0.0	13516.0	X		YES				X												
010-0173	TR 173(FAU 7110)	I-74	189.0	40.0	7560.0	20.0	12	40.6	8.0	23.6	1352.0	3.75	189.0	0.0	1417.5	0.75	12.2	36.6	10367.0		X	YES				X												
010-0175	HIGHCROSS RD.	I-74	182.3	26.0	4740.6	0.0	0	0.0	0.0	0.0	0.0	4.00	182.3	0.0	1458.6	0.00	0.0	0.0	6200.0		X					X												
010-0179	TR 251	I-57	219.6	24.0	5270.4	0.0	0	0.0	0.0	0.0	0.0	3.50	219.6	9.2	1666.0	0.00	0.0	0.0	6937.0	X		YES				X												
010-0181	TR 283	I-57	221.0	24.																																		



MODEL: R:\MODELS\M16E  
 FILE NAME: P:\DOT\Documents\DOT Office\District 5\ORD Project\DOT\ORD\CADD\Hydraulics\DOT\ORD-Schedule\Design

CHAMPAIGN COUNTY STRUCTURES SCHEDULE OF QUANTITIES																						
			TRAFFIC CONTROL & PROTECTION					PROSECUTION & PROGRESS														
SN	ROUTE CARRIED	FEATURE CROSSED	701201 (2L, 2W, >= 45)	701411 (RAMPS - DL ONLY)	701426 SPECIAL (>= 45)	701427 SPECIAL (<= 40)	D5 DETAIL 70200000 ROAD CLOSURE	LOCATION	SUMMARY	CHANGEABLE MESSAGE SIGN (Calendar Days)	WORKING DAYS	PROSECUTION	RURAL	URBAN	INTERSTATE MPO	INTERSTATE NON-MPO	NON- INTERSTATE MPO	NON- INTERSTATE NON-MPO				
010-0200	I-57(SB)	IC RR & TR 132		2	2			C1	3 - 701411; 4 - 701426 SPECIAL; 2 SN	2 - CMS ON FAI 57 NB & SB AT COUNTY LINES; 2 - CMS ON FAI 74 & FAI 72 WEST & EAST OF FAI 57; 7 CAL. DAYS PRIOR; TOTAL 42 CAL. DAYS	0.5	1 HRS PER LANE; 4 HRS	X			X						
010-0201	I-57(NB)	IC RR & TR 132		1	2			C1			0.5	1 HRS PER LANE; 4 HRS	X			X						
010-0001	I-57(SB)	NS RR			2			C2	4 - 701426 SPECIAL; 2 SN		0.5	1 HRS PER LANE; 4 HRS	X			X						
010-0002	I-57(NB)	NS RR			2			C2			0.5	1 HRS PER LANE; 4 HRS	X			X						
010-0005	I-57(SB)	PHINNEY BRANCH			INCL.			C3	1 - 701411; 4 - 701426 SPECIAL; 6 SN		1	2 HRS PER LANE; 8 HRS		X	X							
010-0006	I-57(NB)	PHINNEY BRANCH			2													X	X			
010-0007	I-57(SB)	COPPER SLOUGH			INCL.													X	X			
010-0008	I-57(NB)	COPPER SLOUGH			INCL.													X	X			
010-0009	I-57(NB)	ILL 10 & IC RR			INCL.													X	X			
010-0010	I-57(SB)	ILL 10 & IC RR		1	2			C4	3 - 701411; 4 - 701426 SPECIAL; 4 SN		1	2 HRS PER LANE; 8 HRS		X	X							
010-0012	I-57(SB)	US 136(FAP 709)		1	INCL.												X	X				
010-0013	I-57(NB)	US 136(FAP 709)		2	2												X	X				
010-0191	I-57(NB)	IC RR			INCL.			C4		1	2 HRS PER LANE; 8 HRS	X			X							
010-0192	I-57(SB)	IC RR			2											X			X			
010-0014	I-74(WB)	IL 47		1	2			C5	2 - 701411; 4 - 701426 SPECIAL; 2 SN	0.5	1 HRS PER LANE; 4 HRS		X			X						
010-0015	I-74(EB)	IL 47		1	2												X			X		
010-0020	I-74	MARKET ST. (FAU 7169)		1	2			C6	NIGHT CLOSURE; 4 - 701411; 12 - 701426 SPECIAL; 5 SN	1.5	2 HRS PER LANE; 12 HRS		X	X								
010-0021	I-74	CNRR & TR158(OAK ST.)			2												X	X				
010-0022	I-74(WB)	W FORK SALINE BRANCH			2												X	X				
010-0023	I-74(EB)	W FORK SALINE BRANCH		1	2												X	X				
010-0024	I-74	US 45(FAP 800)		2	4												X	X				
010-0027	I-74(WB)	SALINE DRAIN DITCH			INCL.			C7	1 - 701411; 8 - 701426 SPECIAL; 6 SN	1	2 HRS PER LANE; 8 HRS	X			X							
010-0028	I-74(EB)	SALINE DRAIN DITCH			2											X			X			
010-0029	I-74(WB)	SALT FORK RIVER		1	2												X	X				
010-0030	I-74(EB)	SALT FORK RIVER			INCL.												X	X				
010-0031	I-74(EB)	UPRR			2												X	X				
010-0032	I-74(WB)	UPRR			2								X	X								
TC&P SET-UPS				14	40				CMS CALENDAR DAYS	70	6											
WORKING DAYS PER STANDARD					6				USE AT RE'S DIRECTION													

USER NAME = timothy.brandenburg	DESIGNED - TJB	REVISED -
	DRAWN -	REVISED -
PLOT SCALE = 0.16666833' / in.	CHECKED -	REVISED -
PLOT DATE = 5/18/2023	DATE - 5/17/2023	REVISED -

**STATE OF ILLINOIS  
DEPARTMENT OF TRANSPORTATION**

**CHAMPAIGN  
SCHEDULE OF QUANTITIES**

SCALE: 1"=50'      SHEET 3 OF 5 SHEETS      STA.      TO STA.

F.A. RTE.	SECTION	COUNTY	TOTAL SHEETS	SHEET NO.
VAR.	FY2024 BRIDGE DECK SEALING	CHAMPAIGN	16	13
CONTRACT NO. 70G82				
ILLINOIS FED. AID PROJECT				







