

STATE OF ILLINOIS
DEPARTMENT OF TRANSPORTATION

F.A.P. RTE.	SECTION	COUNTY	TOTAL SHEETS	SHEET NO.
885	(104,13)N-1	UNION	37	1
		ILLINOIS	CONTRACT NO. 78557	

FOR INDEX OF SHEETS, SEE SHEET NO. 3

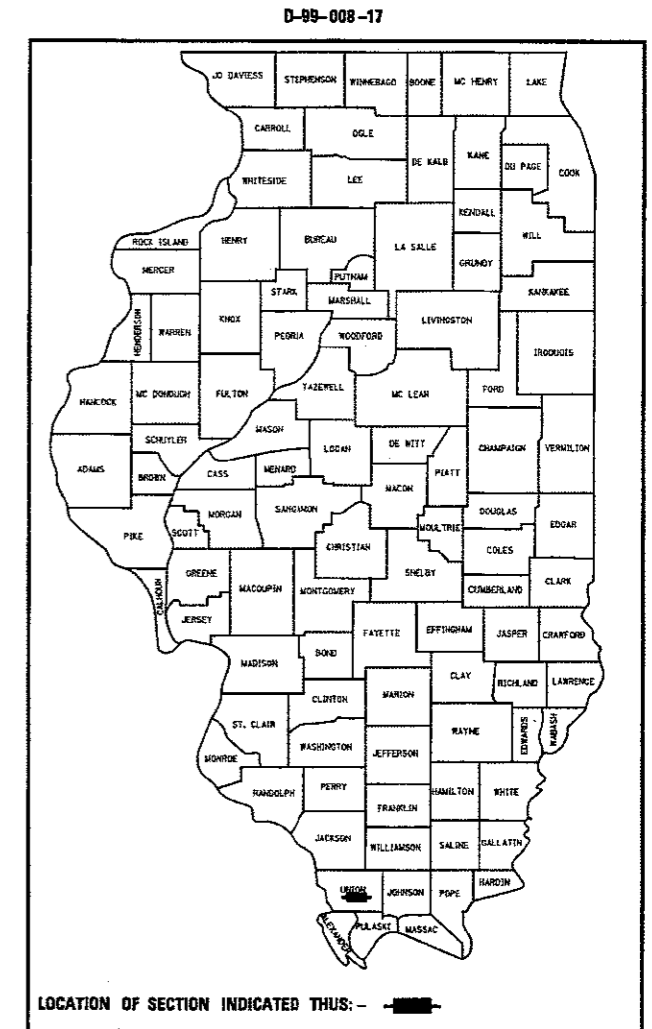
FOR SUMMARY OF QUANTITIES, SEE SHEET NO. 5-8

**PROPOSED
HIGHWAY PLANS**

FAP ROUTE 885 (IL 146)
SECTION (104,13)N-1
PROJECT NHPP-P8K6(172)
PAVEMENT REPLACEMENT AND ADA UPGRADES
UNION COUNTY

C-99-008-17

PROJECT LOCATION
INTERSECTION OF IL 146
(E. VIENNA ST.) AND MAIN ST.



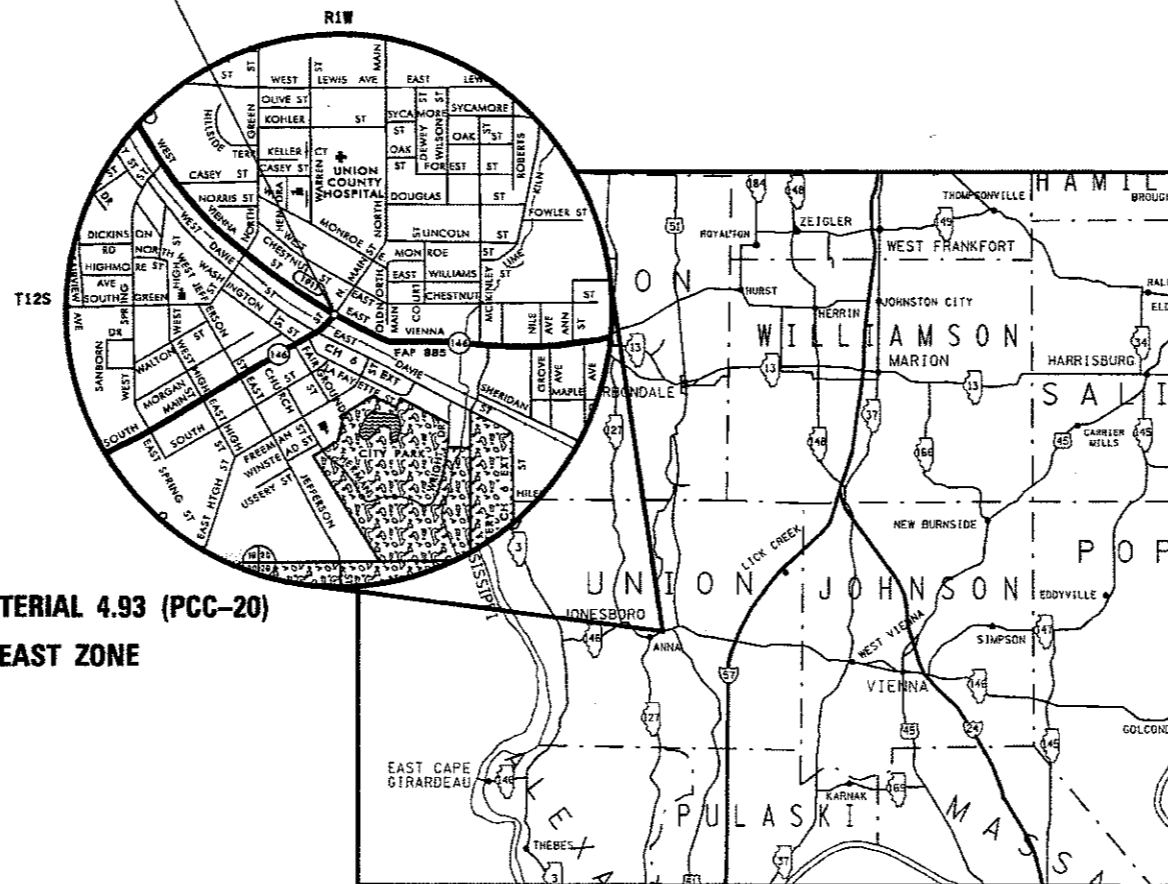
TRAFFIC DATA

IL 146 (2015)

ADT = 14,100
SU = 350
MU = 475

TOWNSHIPS

ANNA



DESIGN DESIGNATION : 17,250(38) OTHER PRINCIPAL ARTERIAL 4.93 (PCC-20)

COORDINATE SYSTEM : ILLINOIS COORDINATE SYSTEM, EAST ZONE

POSTED SPEED : 25 MPH

J.U.L.I.E.
JOINT UTILITY LOCATION INFORMATION FOR EXCAVATION
1-800-892-0123
OR 811

PROJECT ENGINEER SUSAN POE
PROJECT DESIGNER SEAN GREENLEE

CONTRACT NO. 78557

GROSS LENGTH = 369.6 FT. = 0.07 MILES

NET LENGTH = 369.6 FT. = 0.07 MILES

STATE OF ILLINOIS
DEPARTMENT OF TRANSPORTATION


SUBMITTED Dec 12 20 17


Jeffrey 2 Keen
REGION FIVE ENGINEER


Feb 7 20 18
EA. ETC
ENGINEER OF DESIGN AND ENVIRONMENT


Feb 27 20 18
Paul P. Ch...
DIRECTOR OF PROGRAM DEVELOPMENT


PRINTED BY THE AUTHORITY
OF THE STATE OF ILLINOIS


Prepared By: 
DISTRICT STUDIES & PLANS ENGINEER


Examined By: 
DISTRICT LAND ACQUISITION ENGINEER

Examined By: 
DISTRICT PROGRAM DEVELOPMENT ENGINEER

Examined By: 
DISTRICT OPERATIONS ENGINEER

Examined By: 
DISTRICT PROJECT IMPLEMENTATION ENGINEER

Examined By: 
DISTRICT CONSTRUCTION ENGINEER

Examined By: 
DISTRICT MATERIALS ENGINEER

FILE NAME =	USER NAME = greenlesam	DESIGNED -	REVISED -
pw:\1\084EBIDINTEG.Illinois.gov\FWIDOT\Documents\DOT Office\District 8\Project\78557\CADD\Drawn\CAD\sheet\78557-2-DRW\Index.dgn		CHECKED -	REVISED -
Default	PLOT SCALE = 100.0000' / in.	DATE -	REVISED -
	PLOT DATE = 12/4/2017		

**STATE OF ILLINOIS
DEPARTMENT OF TRANSPORTATION**

SIGNATURE SHEET				
SCALE:	SHEET	OF	SHEETS	STA. TO STA.

F.A.P. RTE. 855	SECTION (104.13)N-1	COUNTY UNION	TOTAL SHEETS 37	SHEET NO. 2
CONTRACT NO. 78557				
ILLINOIS FED. AID PROJECT				

INDEX OF SHEETS

SHEET NO	DESCRIPTION
1	COVER SHEET
2	SIGNATURE SHEET
3	INDEX OF SHEETS, HIGHWAY STANDARDS
4	GENERAL NOTES, COMMITMENTS
5-8	SUMMARY OF QUANTITIES
9-10	TYPICAL SECTIONS
11-14	SCHEDULE OF QUANTITIES
15	TIE POINTS
16	GEOPAK ELEMENT IDENTIFICATION
17-18	PLAN PROFILE - ROADWAY
19-20	REMOVAL AND CONSTRUCTION GEOMETRICS
21	GEOMETRICS
22	PAVEMENT MARKINGS
23	DETAIL: SIDEWALKS
24	DETAIL: JOINTING PLAN
25	DETAIL: REMOVAL AND CONSTRUCTION PAVEMENT CROSS SLOPES AND ELEVATIONS
26	DETAIL: REMOVAL AND CONSTRUCTION STATIONS AND OFFSETS DETAIL
27	DETAIL: IL 146 AND OLD US 51 DETOUR
28	DETAIL: DAVIE ST. AND IL 146 SIGNING
29	CROSS SECTIONS - IL 146 (S. MAIN ST.)
30	CROSS SECTIONS - N. MAIN ST.
31	CROSS SECTIONS - OLD US 51 (W. VIENNA ST.)
32-33	CROSS SECTIONS - IL 146 (E. VIENNA ST.)
34-37	CROSS SECTIONS - SOUTHEAST RADIUS

HIGHWAY STANDARDS

000001-06	STANDARD SYMBOLS ABBREVIATIONS & PATTERNS
001001-02	AREAS OF REINFRE BARS
001006	DECIMAL OF INCH & FOOT
420001-09	PAVEMENT JOINTS
420101-06	24FT JOINTED PCC PVMT
420701-03	PAVEMENT WELDED WIRE REINFORCEMENT
424011-03	CORNER PARALLEL CURB RAMPS
424021-04	DEPRESSED CORNER
606001-07	CONC CURB TYPE B & COMBO CONC C&G
701001-02	OFF RD OP - 2L2W - 15FT MIN FROM EOP
701006-05	OFF RD OP - 2L2W - 15FT TO EOP
701301-04	LN CLOSURE 2L2W - SHORT TIME OP
701311-03	LN CLOSURE 2L2W - MOVING OP DAY ONLY
701701-10	URBAN LN CLOSURE MULTI LN INTERSECTION
701801-06	SIDEWALK CORNER OR CROSSWALK CLOSURE
701901-07	TRAF CNTRL DEVICES
780001-05	TYPICAL PVMT MRKINGS
781001-04	TYPICAL APP RAISED REFLC PVMT MRKRS
BLR21-9	TYP APP TRAF CNTRL DEVICES -CONSTR ON RURAL LOCAL HWYS

GENERAL NOTES

FACTORS USED FOR ESTIMATING PLAN QUANTITIES ARE AS FOLLOWS AND SHALL NOT BE USED FOR THE BASIS OF FINAL QUANTITIES:

ALL AGGREGATE 2.05 TONS/CU. YD.

FORMS FOR CONCRETE CURB AND COMBINATION CONCRETE CURB AND GUTTER, IF NOT SLIPFORMED AS PER ARTICLE 606.05, SHALL BE OF METAL ONLY, EXCEPT THAT WOOD FORMS MAY BE USED ON SHORT RADIUS CURVES.

PROTECTIVE COAT SHALL BE APPLIED TO ALL GUTTER FLAG AND FACE OF CURB AS NEEDED ACCORDING TO THE SEASONAL REQUIREMENTS OF ARTICLE 420.18.

AT ALL LOCATIONS WHERE THE PROPOSED HOT MIX ASPHALT OR CONCRETE PAVEMENT JOINS AN EXISTING HOT MIX ASPHALT OR CONCRETE PAVEMENT, A FULL DEPTH SAWED JOINT SHALL BE CONSTRUCTED. THE COST OF THIS JOINT WILL BE INCLUDED IN THE COST OF THE TYPE OF PAVEMENT BEING CONSTRUCTED.

PRIOR TO PLACEMENT OF THE FINAL PAVEMENT MARKINGS THE RESIDENT ENGINEER SHALL CONTACT THE BUREAU OF OPERATIONS AND ARRANGE FOR INSPECTION AND APPROVAL OF THE PAVEMENT MARKING LAYOUT.

REMOVAL OF ABANDON UTILITIES SHALL BE INCLUDED IN THE COST OF EARTH EXCAVATION

REVISE STANDARD SPECIFICATIONS ARTICLE 107.12, PARAGRAPH 5, LAST SENTENCE TO READ: 'ALL OTHER RAILROAD FLAGGER COSTS WILL BE INCURRED BY THE DEPARTMENT ACCORDING TO ARTICLE 109.05.'

A CONTRACTOR'S RIGHT-OF-ENTRY PERMIT IS REQUIRED BEFORE ANY WORK CAN COMMENCE ON RAILROAD PROPERTY. THE COST TO OBTAIN THIS PERMIT SHALL BE CONSIDERED INCIDENTAL TO THE PROJECT.

THE STOP SIGNS IN THE NORTHWEST AND NORTHEAST QUADRANTS ARE TO BE RELOCATED OUTSIDE OF THE LIMITS OF THE NEW SIDEWALK RAMPS.

COMMITMENTS

NONE

FILE NAME =	USER NAME = greenlesm	DESIGNED -	REVISED -	STATE OF ILLINOIS DEPARTMENT OF TRANSPORTATION	GENERAL NOTES; COMMITMENTS	F.A.P. RTE.	SECTION	COUNTY	TOTAL SHEETS	SHEET NO.	
pw:\IL084EBIDINTEG\Illinois.gov\PWIDOT\Documents\DOT Offices\District 9\Projects\78557\CADDData\CADsheets\78557-4-1.dwg						885	(104,13)N-1	PERRY	37	4	
Default	PLOT SCALE = 100,0000' / in.	CHECKED -	REVISED -			CONTRACT NO. 78557					
	PLOT DATE = 12/14/2017	DATE -	REVISED -			SCALE:	SHEET	OF	SHEETS	STA.	TO STA.

SUMMARY OF QUANTITIES

COUNTY:	COUNTY:	UNION
ROUTE:	ROUTE:	FAP 885 (IL 146)
FUNDING:	FUNDING:	80%FED 20%STATE
LOCATION:	LOCATION:	RURAL

CODE NUMBER	ITEM DESCRIPTION	UNIT	TOTAL QUANTITY	ROADWAY 0021
20200100	EARTH EXCAVATION	CU YD	329	329
35101100	AGGREGATE BASE COURSE, TYPE A 12"	SQ YD	1,701	1,701
42000401	PORTLAND CEMENT CONCRETE PAVEMENT 9" (JOINTED)	SQ YD	1,653	1,653
42001300	PROTECTIVE COAT	SQ YD	1,677	1,677
42400100	PORTLAND CEMENT CONCRETE SIDEWALK 4 INCH	SQ FT	511	511
42400800	DETECTABLE WARNINGS	SQ FT	32	32
44000100	PAVEMENT REMOVAL	SQ YD	1,653	1,653
44000300	CURB REMOVAL	FOOT	30	30
44000500	COMBINATION CURB AND GUTTER REMOVAL	FOOT	102	102
44000600	SIDEWALK REMOVAL	SQ FT	522	522

SUMMARY OF QUANTITIES - CONT

COUNTY:	COUNTY:	UNION
ROUTE:	ROUTE:	FAP 885 (IL 146)
FUNDING:	FUNDING:	80%FED 20%STATE
LOCATION:	LOCATION:	RURAL

CODE NUMBER	ITEM DESCRIPTION	UNIT	TOTAL QUANTITY	ROADWAY 0021
44201299	DOWEL BARS 1 1/2"	EACH	174	174
44213204	TIE BARS 3/4"	EACH	140	140
60255500	MANHOLES TO BE ADJUSTED	EACH	1	1
60600605	CONCRETE CURB, TYPE B	FOOT	30	30
60603800	COMBINATION CONCRETE CURB AND GUTTER, TYPE B-6.12	FOOT	60	60
60605000	COMBINATION CONCRETE CURB AND GUTTER, TYPE B-6.24	FOOT	42	42
67000400	ENGINEER'S FIELD OFFICE, TYPE A	CAL MO	1	1
67100100	MOBILIZATION	LSUM	1	1
70101830	TRAFFIC CONTROL AND PROTECTION, STANDARD BLR 21	L SUM	1	1
70102635	TRAFFIC CONTROL AND PROTECTION, STANDARD 701701	L SUM	1	1

10

SUMMARY OF QUANTITIES - CONT

COUNTY:	COUNTY:	UNION
ROUTE:	ROUTE:	FAP 885 (IL 146)
FUNDING:	FUNDING:	80%FED 20%STATE
LOCATION:	LOCATION:	RURAL

CODE NUMBER	ITEM DESCRIPTION	UNIT	TOTAL QUANTITY	ROADWAY 0021
70102640	TRAFFIC CONTROL AND PROTECTION, STANDARD 701801	L SUM	1	1
70103815	TRAFFIC CONTROL SURVEILLANCE	CAL DAY	10	10
70200100	NIGHTTIME WORK ZONE LIGHTING	L SUM	1	1
72000100	SIGN PANEL - TYPE 1	SQ FT	193	193
72000200	SIGN PANEL - TYPE 2	SQ FT	27	27
* 78008200	POLYUREA PAVEMENT MARKING TYPE I - LETTERS AND SYMBOLS	SQ FT	100	100
* 78008210	POLYUREA PAVEMENT MARKING TYPE I - LINE 4"	FOOT	687	687
* 78008250	POLYUREA PAVEMENT MARKING TYPE I - LINE 12"	FOOT	155	155
* 78008270	POLYUREA PAVEMENT MARKING TYPE I - LINE 24"	FOOT	152	152
* 78300200	RAISED REFLECTIVE PAVEMENT MARKER REMOVAL	EACH	10	10

* SPECIALTY ITEM

SUMMARY OF QUANTITIES - CONT

COUNTY:	COUNTY:	UNION
ROUTE:	ROUTE:	FAP 885 (IL 146)
FUNDING:	FUNDING:	80%FED 20%STATE
LOCATION:	LOCATION:	RURAL
	TOTAL QUANTITY	ROADWAY
		0021

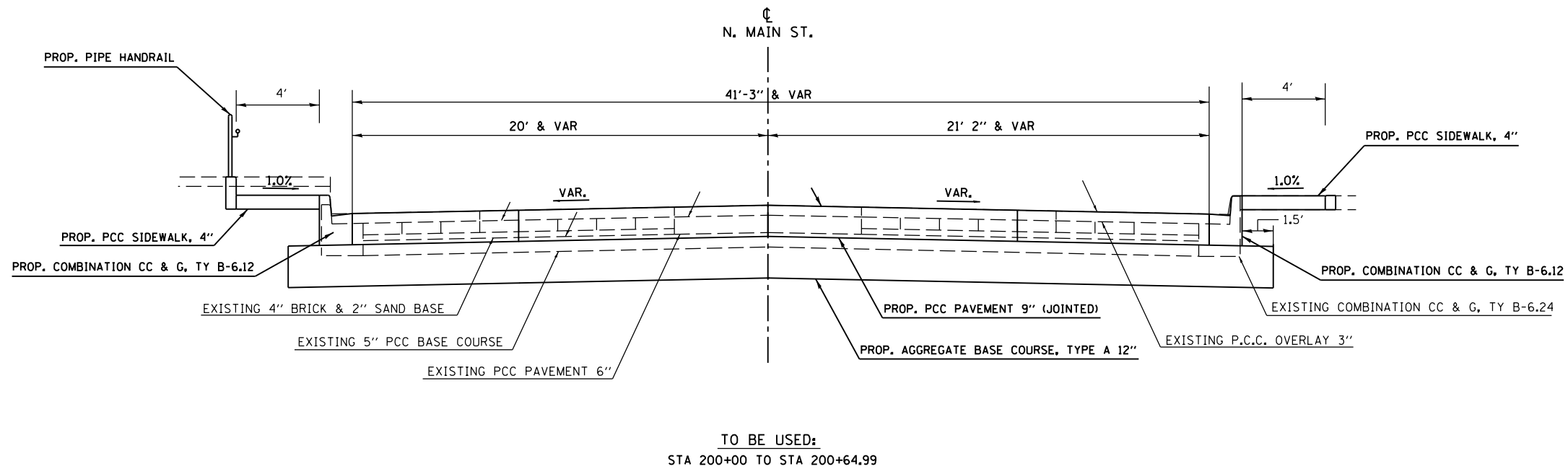
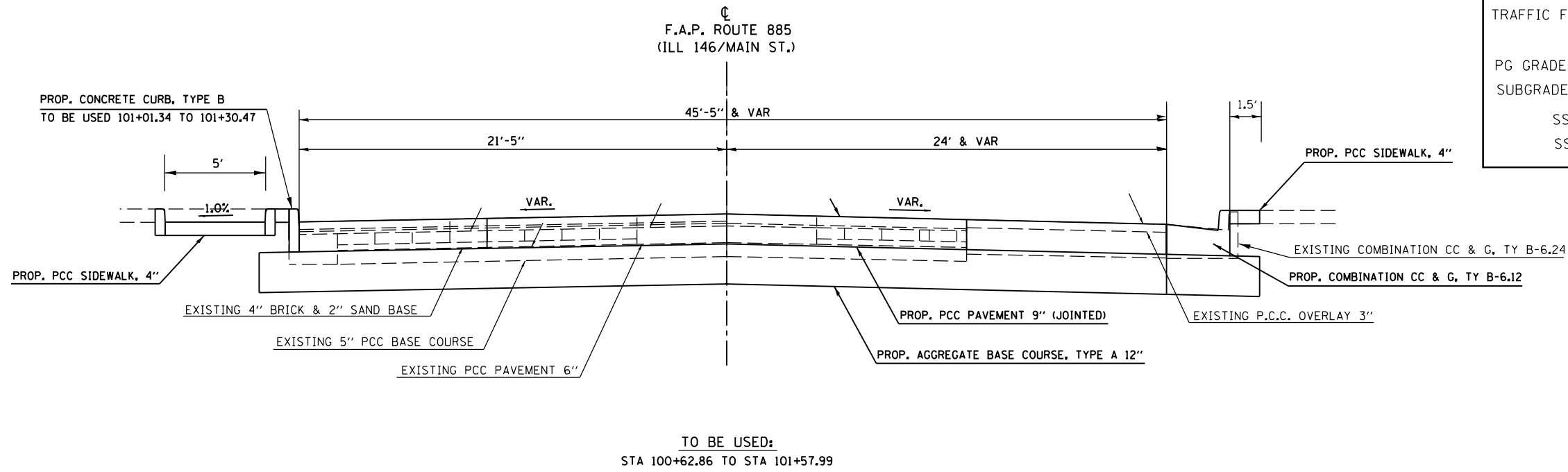
CODE NUMBER	ITEM DESCRIPTION	UNIT	TOTAL QUANTITY	ROADWAY
X7015005	CHANGEABLE MESSAGE SIGN	CAL DAY	168	168
* X7830060	GROOVING FOR RECESSED PAVEMENT MARKING, LETTERS AND SYMBOLS	SQ FT	100	100
* X7830070	GROOVING FOR RECESSED PAVEMENT MARKING 5"	FOOT	221	221
* X7830078	GROOVING FOR RECESSED PAVEMENT MARKING 13"	FOOT	155	155
* X7830090	GROOVING FOR RECESSED PAVEMENT MARKING 25"	FOOT	304	304
Z0048665	RAILROAD PROTECTIVE LIABILITY INSURANCE	LSUM	1	1

* SPECIALTY ITEM

FILE NAME =	USER NAME = greenleezm	DESIGNED -	REVISED -	STATE OF ILLINOIS DEPARTMENT OF TRANSPORTATION	SUMMARY OF QUANTITIES	F.A.P. RTE. 885	SECTION (104.13)N-1	COUNTY PERRY	TOTAL SHEETS 37	SHEET NO. 8
Default	PLOT SCALE = 100.0000' / in.	CHECKED -	REVISED -	SCALE:	SHEET OF SHEETS STA. TO STA.	CONTRACT NO. 78557				
	PLOT DATE = 12/14/2017	DATE -	REVISED -	ILLINOIS FED. AID PROJECT						

TYPICAL SECTIONS

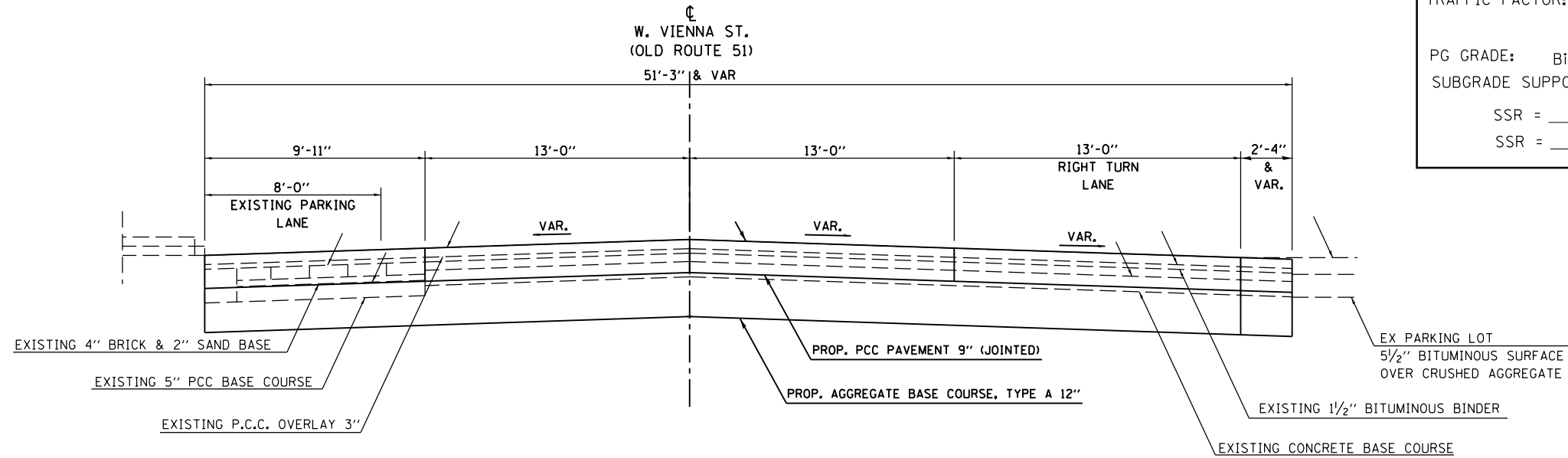
STRUCTURAL DESIGN TRAFFIC:	Year	2028	
PV =	14,315	SU = 585	MU = 750
ROAD/STREET CLASSIFICATION:	Class	II	
PERCENT OF STRUCTURAL DESIGN TRAFFIC IN DESIGN LANE:			
P =	50%	S = 50%	M = 50%
TRAFFIC FACTOR:	Actual TF =	4.93	AC Type =
	Minimum TF =	4.59	
PG GRADE:	Binder =		Surface =
SUBGRADE SUPPORT RATING:			
SSR =	POOR	(Sta. _____ to _____)	
SSR =		(Sta. _____ to _____)	



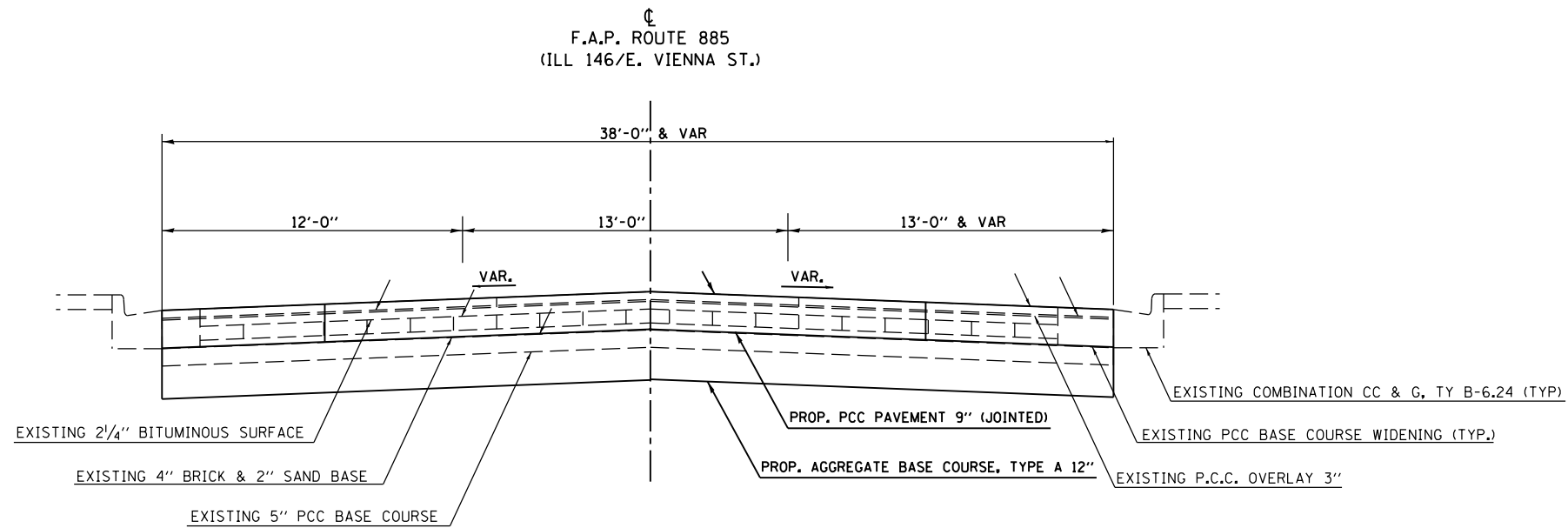
FILE NAME =	USER NAME = greenleem	DESIGNED -	REVISED -	STATE OF ILLINOIS DEPARTMENT OF TRANSPORTATION	TYPICAL SECTIONS			F.A.P. RTE.	SECTION	COUNTY	TOTAL SHEETS	SHEET NO.
pw\ill084EBIDINTEG.illinois.gov\PI\DOT\Documents\DOT Offices\District 9\Projects\78557\Drawings\CAD\Sheets\78557-shb-tp.sch.dwg	DESIGNED BY =	CHECKED -	REVISED -					885	(104,13)N-1	UNION	37	9
Default	PLOT SCALE = 6.6667' / in.	DATE -	REVISED -		CONTRACT NO. 78557			ILLINOIS FED. AID PROJECT				
	PLOT DATE = 12/14/2017		REVISED -		SCALE:	SHEET	OF	SHEETS	STA.	TO	STA.	

TYPICAL SECTIONS

STRUCTURAL DESIGN TRAFFIC:	Year	2028
PV = 14,315	SU = 585	MU = 750
ROAD/STREET CLASSIFICATION:	Class	II
PERCENT OF STRUCTURAL DESIGN TRAFFIC IN DESIGN LANE:		
P = 50%	S = 50%	M = 50%
TRAFFIC FACTOR:	Actual TF = 4.93	AC Type =
	Minimum TF = 4.59	
PG GRADE:	Binder =	Surface =
SUBGRADE SUPPORT RATING:		
SSR = POOR	(Sta. _____ to _____)	
SSR =	(Sta. _____ to _____)	



TO BE USED:
STA 301+00.77 TO STA 301+41.02



TO BE USED:
STA 400+00 TO STA 401+64.69

FILE NAME =	USER NAME = greenleem	DESIGNED -	REVISED -	STATE OF ILLINOIS DEPARTMENT OF TRANSPORTATION	TYPICAL SECTIONS			F.A.P. RTE. = 885	SECTION = (104,13)N-1	COUNTY = UNION	TOTAL SHEETS = 37	SHEET NO. = 10
pw:\IL\084EBIDINTEG.illinois.gov\PI\DOT\Documents\DOT Offices\District 9\Projects\78557\Drawings\CAD\Sheets\78557-shb-typ.sch.dwg	PROJECT NO. = 78557	CHECKED -	REVISED -		SCALE:	SHEET OF SHEETS	STA. TO STA.	CONTRACT NO. 78557				
Default	PLOT SCALE = 6.6667' / in.	DATE -	REVISED -		ILLINOIS FED. AID PROJECT							
	PLOT DATE = 12/14/2017											

PAVEMENT SCHEDULE

LOCATION STATION TO STATION	PAVEMENT WIDTH	PAVEMENT REMOVAL	AGGREGATE BASE COURSE TYPE A 12"	PORTLAND CEMENT CONCRETE 9" (JOINTED)	TIE BARS, 3/4"	DOWEL BARS, 1 1/2"	PROTECTIVE COAT	REMARKS
	FOOT	SQ YD	SQ YD	SQ YD	EACH	EACH	SQ YD	
IL 146 (S. MAIN ST.)								
100+62.86 TO 101+57.99	45' -5" & VAR.	356	356	356	23	46	356	AREA 1*
IL 146 (E. VIENNA ST.)								
400+12.11 TO 400+86.39	38' -0"	662	662	662	78	38	662	AREA 2*
400+86.39 TO 401+64.63	41' & VAR.							
N. MAIN ST.								
200+00 TO 200+65.10	41' -3" & VAR.	259	259	259		40	259	AREA 3*
W. VIENNA ST.								
301+00.77 TO 301+20.94	48' -11" & VAR.	108	108	108	7	50	108	AREA 4*
SE QUAD								
	12' & VAR.	239	239	239	32		239	AREA 5*
NE QUAD								
	VAR.	12	12	12			12	AREA 8*
NW QUAD								
	VAR.	6	6	6			6	AREA 7*
SW QUAD								
	VAR.	11	11	11			11	AREA 6*
TOTALS			1653	1653	140	174	1653	

* REFER TO SHEET 25 FOR AREAS

MODEL: Default
 FILE: \\nas01c.pva\U08AEBID\NTEC\Illinois.gov\PI\DOT\Documents\DOT_Offices\District 9\Projects\78557\CaddData\CAD\pieces\78557-shb-279_sch_hdr_gsklements.dgn

	USER NAME = greenleesm DRAWN - CHECKED - DATE -	DESIGNED - DRAWN - CHECKED - DATE -	REVISED - REVISED - REVISED - REVISED -	STATE OF ILLINOIS DEPARTMENT OF TRANSPORTATION	SCHEDULES	SCALE: SHEET OF SHEETS STA. TO STA.	F.A.P. RTE. SECTION COUNTY TOTAL SHEETS SHEET NO. 885 (104,13)N-1 UNION 37 11
						ILLINOIS FED. AID PROJECT CONTRACT NO. 78557	

SIDEWALK AND CONCRETE CURB & GUTTER SCHEDULE

LOCATION STATION TO STATION	COMBINATION CURB AND GUTTER REMOVAL	CURB REMOVAL	SIDEWALK REMOVAL	AGGREGATE BASE COURSE, TYPE A 12"	PCC SIDEWALK 4"	COMBINATION CONCRETE CURB AND GUTTER, TYPE B-6.12	COMBINATION CONCRETE CURB AND GUTTER, TYPE B-6.24	CONCRETE CURB, TYPE B	PROTECTIVE COAT	DETECTABLE WARNINGS	REMARKS
	FOOT	FOOT	SQ FT	SQ YD	SQ FT	FOOT	FOOT	FOOT	SQ YD	SQ FT	
SE QUAD											
10+05.96 RT TO 10+12.74 RT	7		8	3.6	8		7		2		
10+12.74 RT TO 10+47.28 RT	35		65	15.7	52		35		10		
NE QUAD											
30+00. RT TO 30+29.3 RT	29		92	10.0	92	29			5	12	
NW QUAD											
20+10.62 TO 20+41.09	31		134	10.4	134	31			5	10	
SW QUAD											
101+01.34 LT TO 101+11.34 LT		10	77	2.3	77			10	1		
101+11.34 LT TO 101+30.47 LT		19	128	4.4	131			19	1		
40+00. RT TO 40+07.66 RT			17	1.3	17					10	
40+07.66 RT TO 40+08.89 RT		1		0.3				1	0.1		
TOTAL	102	30	522	48	511	60	42	30	24	32	

MODEL: Default
 FILE: \\nas01c.psu.edu\B&E\BID\NTEC\Illinois\gov\PI\DOT\Documents\DOT_Offices\Director\9\Projects\78557\CaddData\CAD\Sheet\78557-shb-byp_sch_hdr_gsklemmets.dgn

USER NAME = greenleesm	DESIGNED -	REVISED -
	DRAWN -	REVISED -
PLOT SCALE = 100.0000' / in.	CHECKED -	REVISED -
PLOT DATE = 12/14/2017	DATE -	REVISED -

**STATE OF ILLINOIS
DEPARTMENT OF TRANSPORTATION**

SCHEDULES			
SCALE:	SHEET	OF	SHEETS
	STA.		TO STA.

F.A.P. RTE.	SECTION	COUNTY	TOTAL SHEETS	SHEET NO.
885	(104,13)N-1	UNION	37	12
CONTRACT NO. 78557				
ILLINOIS FED. AID PROJECT				

POLYUREA PAVEMENT MARKING SCHEDULE

LOCATION STATION TO STATION	POLYUREA PAVEMENT MARKING				GROOVING FOR RECESSED PAVEMENT MARKING 5"	GROOVING FOR RECESSED PAVEMENT MARKING 13"	GROOVING FOR RECESSED PAVEMENT MARKING 25"	GROOVING FOR RECESSED PAVEMENT MARKING, LETTERS AND SYMBOLS	REMARKS				
	LINE 4"		LINE 12"	LINE 24"						LETTERS & SYMBOLS SQ FT	SQ FT	SQ FT	SQ FT
	WHITE FOOT	YELLOW FOOT	FOOT	FOOT									
IL 146 (S. MAIN ST.)													
100+42. TO 101+32.	90	180			90								
100+76.5 LT				22			44		RXR BAR				
101+01.5 LT					64.5			64.5	RXR SYMBOL				
101+01.5 RT					14.7			14.7	THROUGH & LEFT ARROW				
101+26.5 LT				22			44		RXR BAR				
101+32 RT				12			24		STOP BAR				
SE QUAD													
10+07					11.8			11.8	ONLY				
10+31.5					8.8			8.8	RIGHT TURN ARROW				
10+56				20			40		STOP BAR				
IL 146 (E. VIENNA ST.)													
400+45				25			50		STOP BAR				
400+45. TO 401+65.	120	240			120								
OLD US 51 (W. VIENNA ST.)													
301+00. TO 301+08.	8	16											
301+08.				30			60		STOP BAR				
301+17				85		85			CROSS WALK MARKINGS				
N. MAIN ST.													
200+43				70		70							
200+54				21			42						
200+54. TO 200+65.	11	22			11								
	229	458											
TOTALS =	687		155	152	99.8	221	155	304	99.8				

MODEL: Default
 FILE: \\nas01c.psu.edu\B&E\BIDD\ITEC\Illinois\gov\PIV\DOT\Documents\DOT_Offices\Director_9\Projects\78557\CaddData\Cadd\Sheet\78557-shb-279_sch_she_gpk\elements.dgn

USER NAME = greenleesm	DESIGNED -	REVISED -
	DRAWN -	REVISED -
PLOT SCALE = 100.0000' / in.	CHECKED -	REVISED -
PLOT DATE = 12/14/2017	DATE -	REVISED -

**STATE OF ILLINOIS
DEPARTMENT OF TRANSPORTATION**

SCHEDULES			
SCALE:	SHEET	OF	SHEETS
	STA.	TO	STA.

F.A.P. RTE.	SECTION	COUNTY	TOTAL SHEETS	SHEET NO.
885	(104,13)N-1	UNION	37	13
CONTRACT NO. 78557				
ILLINOIS FED. AID PROJECT				

EARTHWORK SCHEDULE

LOCATION STATION TO STATION	EARTH EXCAVATION
	CU YD
IL 146 (S. MAIN ST.) 100+62.86 TO 101+57.99	66
IL 146 (E. VIENNA ST.) 400+00 TO 401+64.63	98
N. MAIN ST. 200+00 TO 201+65.10	59
OLD US 51 (W. VIENNA ST.) 301+00.77 TO 301+41.02	25
SE QUAD 10+00 TO 11+26.94	80
TOTALS	329

DETOUR SIGNING

SIGN ID NO.	DESCRIPTION	SIGN SIZE (INCH)			AREA PER SIGN (SQ FT)	TOTAL SIGNS REQUIRED	SIGN PANEL	SIGN PANEL
							TYPE 1 (0-9) (SQ FT)	TYPE 2 (9-24) (SQ FT)
M6-1L	←	21	x	15	2.188	2	4.38	
M6-1R	→	21	x	15	2.188	2	4.38	
M6-3	↑	21	x	15	2.188	3	6.56	
M1-5	ILLINOIS 146	30	x	24	5.000	13	65.00	
M1-5	OLD US 51	30	x	24	5.000	5	25.00	
M3-2	CARDINAL DIRECTION (EAST)	24	x	12	2.000	9	18.00	
M3-4	CARDINAL DIRECTION (WEST)	24	x	12	2.000	6	12.00	
M3-4	CARDINAL DIRECTION (NORTH)	24	x	12	2.000	5	10.00	
M4-10L	DETOUR ARROW	18	x	18	2.250	3	6.75	
M4-10R	DETOUR ARROW	18	x	18	2.250	5	11.25	
M4-8	DETOUR	24	x	12	2.000	3	6.00	
R3-2A	NO LEFT	24	x	24	4.000	3	12.00	
R3-1A	NO RIGHT	24	x	24	4.000	3	12.00	
W-20-2-A	DETOUR AHEAD	36	x	36	9.000	3		27.00
TOTALS						65	193	27

MODEL: Default
 FILE: \\nas01c.psu.edu\B&E\BID\NTEC\Illinois\gov\PIV\DOT\Documents\DOT_Offices\Director\9\Projects\78557\CaddData\CAD\ sheets\78557-shb-279_sch_hdr_gsklements.dgn

USER NAME = greenleesm	DESIGNED -	REVISED -
	DRAWN -	REVISED -
PLOT SCALE = 100.0000' / in.	CHECKED -	REVISED -
PLOT DATE = 12/14/2017	DATE -	REVISED -

**STATE OF ILLINOIS
DEPARTMENT OF TRANSPORTATION**

SCHEDULES			
SCALE:	SHEET	OF	SHEETS
	STA.	TO	STA.

F.A.P. RTE. 885	SECTION (104,13)N-1	COUNTY UNION	TOTAL SHEETS 37	SHEET NO. 14
CONTRACT NO. 78557			ILLINOIS FED. AID PROJECT	



IP/CAP #9002
 E: 718959.3720
 N: 290235.5200
 S_MAIN (EXISTING)
 127+47.30 @ 37.53' LT
 PR_S_MAIN (PROPOSED)
 100+71.17 @ 38.84' LT
 ELEV. = 630.632

MAG IN POST

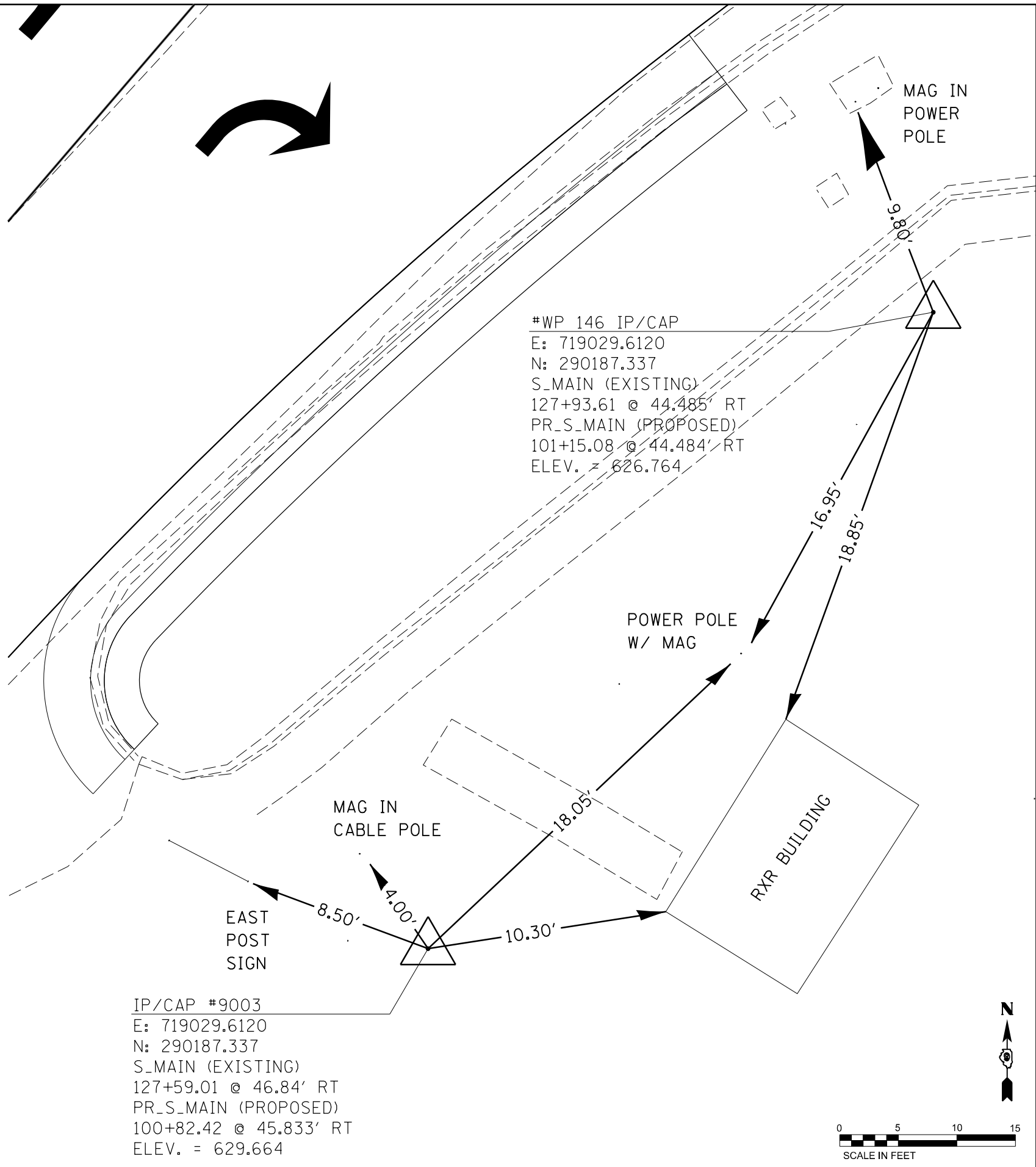
27.35'

STREET LIGHT

29.90'

FACE OF RXR CROSSING ARM

22.80'



#WP 146 IP/CAP
 E: 719029.6120
 N: 290187.337
 S_MAIN (EXISTING)
 127+93.61 @ 44.485' RT
 PR_S_MAIN (PROPOSED)
 101+15.08 @ 44.484' RT
 ELEV. = 626.764

POWER POLE
 W/ MAG

RXR BUILDING

MAG IN
 CABLE POLE

EAST
 POST
 SIGN

IP/CAP #9003
 E: 719029.6120
 N: 290187.337
 S_MAIN (EXISTING)
 127+59.01 @ 46.84' RT
 PR_S_MAIN (PROPOSED)
 100+82.42 @ 45.833' RT
 ELEV. = 629.664



FILE NAME =	USER NAME = greenleesm	DESIGNED -	REVISED -
pwz\1084EBIDINTEG.illinois.gov:PWIDOT\Documents\1\DOT_Offices\District_9\Projects\78557\CADData\CADs\DWG\11b-tyo_sch_ties_gpklemnts.dgn		DRAWN -	REVISED -
	PLOT SCALE = 10.0000 ' / in.	CHECKED -	REVISED -
Default	PLOT DATE = 12/14/2017	DATE -	REVISED -

STATE OF ILLINOIS
 DEPARTMENT OF TRANSPORTATION

TIE POINTS

SCALE: SHEET OF SHEETS STA. TO STA.

F.A.P. RTE.	SECTION	COUNTY	TOTAL SHEETS	SHEET NO.
885	(104,13)N-1	UNION	37	15
CONTRACT NO. 78557				
ILLINOIS FED. AID PROJECT				

NOT TO SCALE



PROP. CURVE NW_QUAD2
 PI STA. = 20+33.87
 $\Delta = 81^\circ 03' 48''$ (RT)
 $D = 444^\circ 09' 12''$
 $R = 12.90'$
 $T = 11.03'$
 $L = 18.25'$
 $E = 4.07'$
 $e = \text{---}$
 T.R. =
 S.E. RUN =
 P.C. STA. = 20+22.84
 P.T. STA. = 20+41.09

PROP. CURVE NW_QUAD1
 PI STA. = 20+11.43
 $\Delta = 5^\circ 17' 52''$ (RT)
 $D = 23^\circ 11' 48''$
 $R = 247.00'$
 $T = 11.43'$
 $L = 22.84'$
 $E = 0.26'$
 $e = \text{---}$
 T.R. =
 S.E. RUN =
 P.C. STA. = 20+00.00
 P.T. STA. = 20+22.84

PROP. CURVE NE_QUAD1
 PI STA. = 30+19.82
 $\Delta = 98^\circ 45' 10''$ (RT)
 $D = 337^\circ 02' 02''$
 $R = 17.00'$
 $T = 19.82'$
 $L = 29.30'$
 $E = 9.11'$
 $e = \text{---}$
 T.R. =
 S.E. RUN =
 P.C. STA. = 30+00.00
 P.T. STA. = 30+29.30

PROP. CURVE SW_QUAD1
 PI STA. = 40+06.45
 $\Delta = 46^\circ 33' 03''$ (RT)
 $D = 381^\circ 58' 19''$
 $R = 15.00'$
 $T = 6.45'$
 $L = 12.19'$
 $E = 1.33'$
 $e = \text{---}$
 T.R. =
 S.E. RUN =
 P.C. STA. = 40+00.00
 P.T. STA. = 40+12.19

PROP. CURVE PR_SE_QUAD1
 PI STA. = 10+24.59
 $\Delta = 12^\circ 12' 23''$ (RT)
 $D = 24^\circ 54' 40''$
 $R = 230.00'$
 $T = 24.59'$
 $L = 49.00'$
 $E = 1.31'$
 $e = \text{---}$
 T.R. =
 S.E. RUN =
 P.C. STA. = 10+00.00
 P.T. STA. = 10+49.00

PROP. CURVE PR_SE_QUAD2
 PI STA. = 10+92.88
 $\Delta = 65^\circ 40' 07''$ (RT)
 $D = 84^\circ 15' 31''$
 $R = 68.00'$
 $T = 43.88'$
 $L = 77.94'$
 $E = 12.93'$
 $e = \text{---}$
 T.R. =
 S.E. RUN =
 P.C. STA. = 10+49.00
 P.T. STA. = 11+26.94

ALIGNMENT: PR W VIENNA
 PROFILE: PR W VIENNA

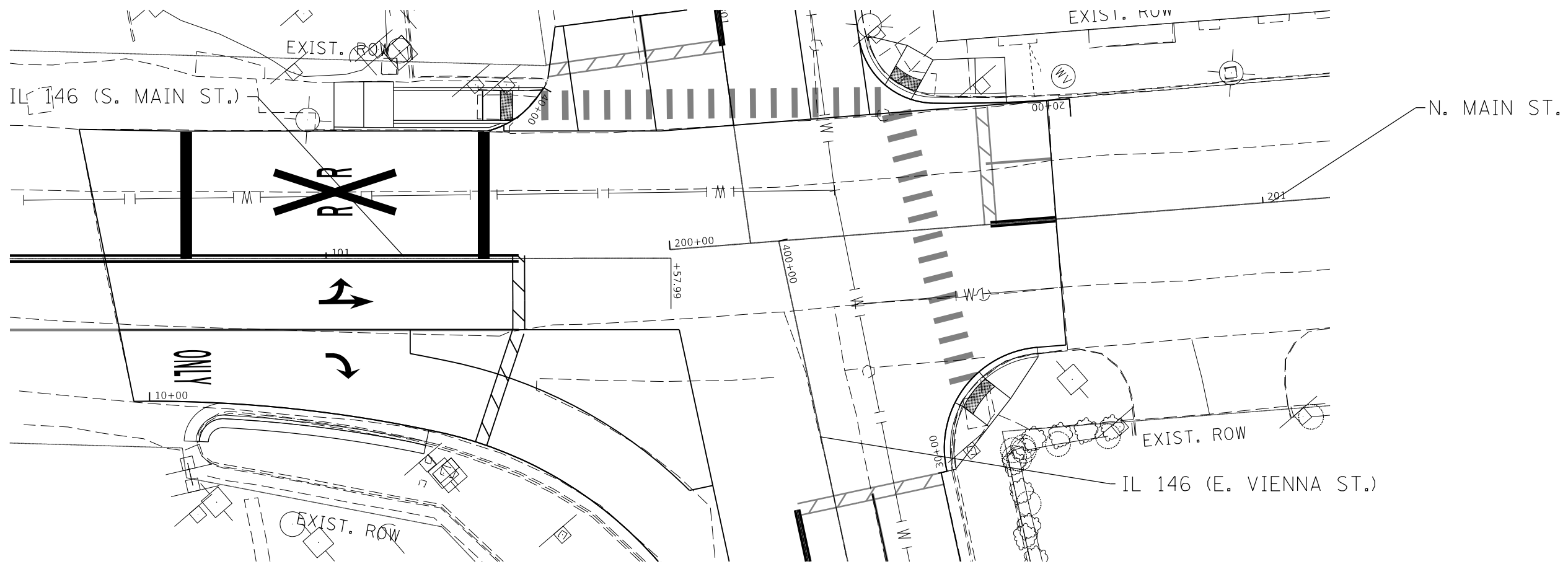

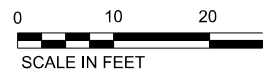
ALIGNMENT: PR N MAIN
 PROFILE: PR N MAIN

ALIGNMENT: PR E VIENNA
 PROFILE: PR E VIENNA
 PROFILE: PR CROWN (6.5' LT OF Q)

ALIGNMENT: PR SE QUAD
 PROFILE:

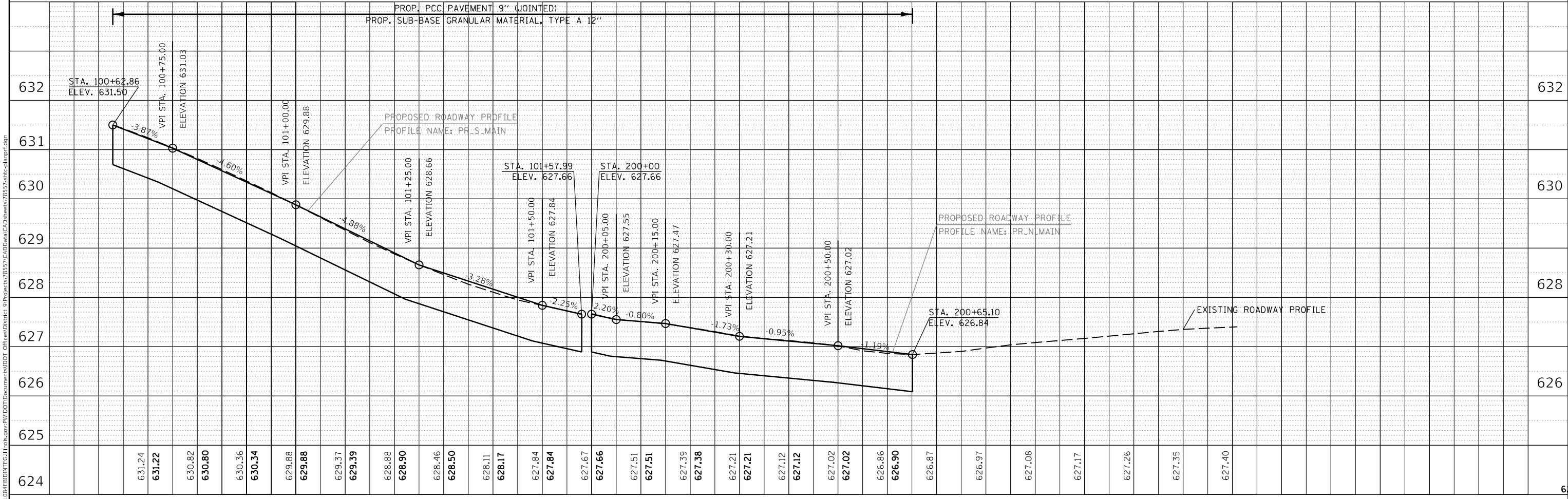
ALIGNMENT: PR S MAIN
 PROFILE: PR S MAIN

FILE NAME =	USER NAME = greenleesm	DESIGNED -	REVISED -	STATE OF ILLINOIS DEPARTMENT OF TRANSPORTATION	GEOPAK ELEMENT IDENTIFICATION SHEET			F.A.P. RTE.	SECTION	COUNTY	TOTAL SHEETS	SHEET NO.
pwz\IL084EBIDINTEG.illinois.gov:PWIDOT\Documents\IDOT Offices\District 9\Projects\78557\CADData\CADs\DRW\11-shb-lyp_sch_ties_gpkelmts.dgn		CHECKED -	REVISED -					885	(104,13)N-1	UNION	37	16
Default	PLOT SCALE = 20.0000' / in.	DATE -	REVISED -		SCALE: SHEET OF SHEETS STA. TO STA.			CONTRACT NO. 78557				
	PLOT DATE = 12/14/2017				ILLINOIS FED. AID PROJECT							



PLAN	SURVEYED	DATE
	PLOTTED	
	ALIGNED	
	CHECKED	
	FILED	
	NO.	

PROFILE	SURVEYED	DATE
	PLOTTED	
	GRADES	
	CHECKED	
	STRUCTURE	
	NOTATION	
	NO.	



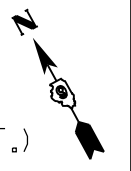
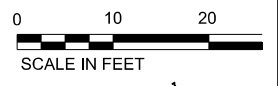
MODEL: Default
 FILE NAME: p:\1108\BID\NTE\Illinois\pwr\1108\DOT\Documents\DOT Office\Sheet 81\proj\8157\8157\CadData\Cad\sheet\8157\8157-Profile.dgn

USER NAME = greenleesm	DESIGNED -	REVISED -
PLOT SCALE = 20.0000' / in.	DRAWN -	REVISED -
PLOT DATE = 12/14/2017	CHECKED -	REVISED -
	DATE -	REVISED -

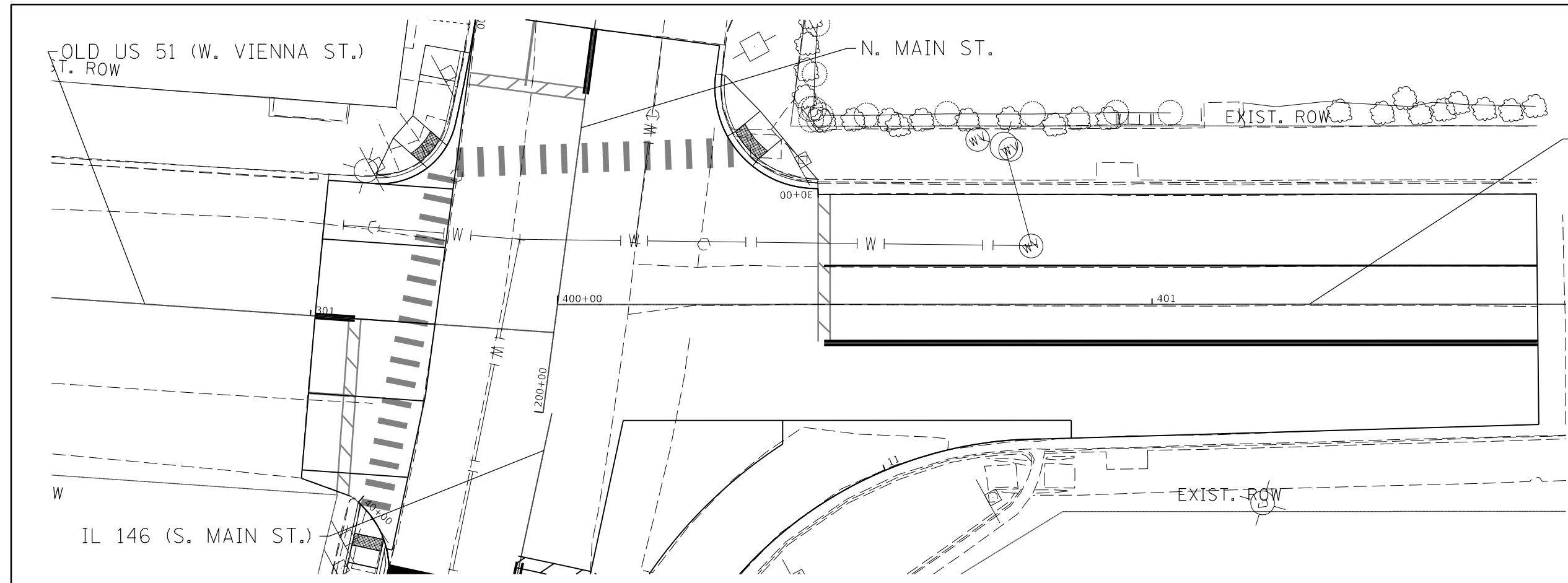
STATE OF ILLINOIS
DEPARTMENT OF TRANSPORTATION

ROADWAY PROFILE			
SOUTH MAIN ST. (IL 146) - NORTH MAIN ST.			
SCALE:	SHEET	OF SHEETS	STA. TO STA.

F.A.P. RTE.	SECTION	COUNTY	TOTAL SHEETS	SHEET NO.
885	(104,13)N-1	UNION	37	17
CONTRACT NO. 78557				
		ILLINOIS	FED. AID PROJECT	

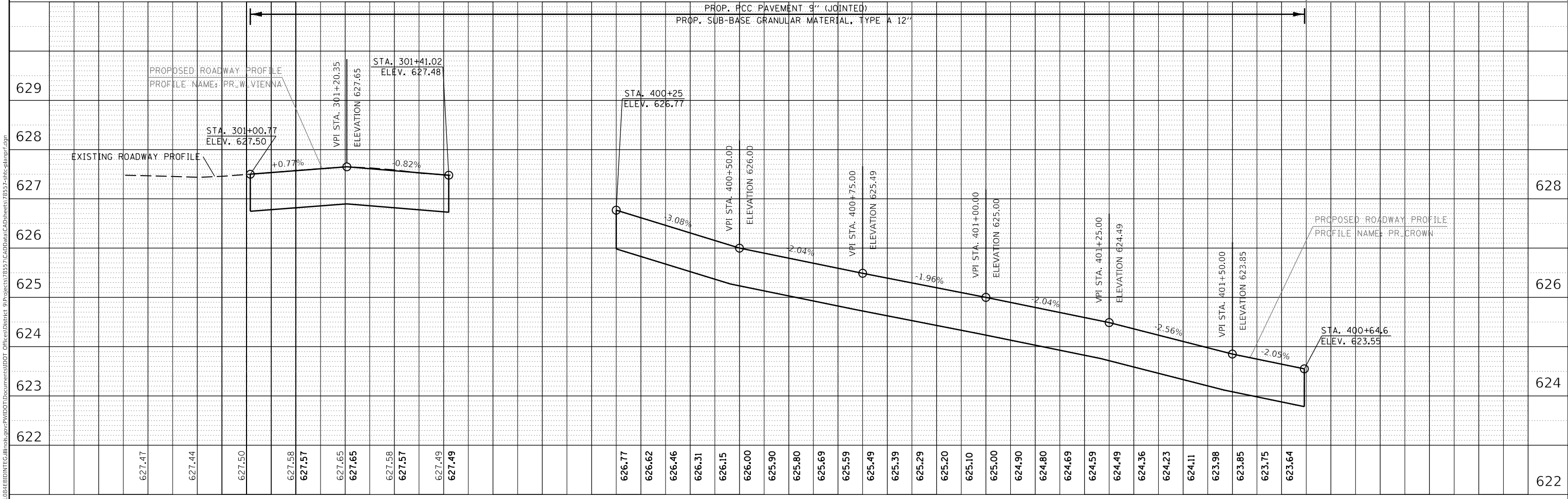


PLAN	SURVEYED	DATE
	PLOTTED	
	ALIGNMENT CHECKED	
	STRUCTURE NOTATIONS CHECKED	
	CADD FILE NAME	
	NO.	
	BY	
	DATE	



EAST VIENNA ST. PROFILE SHOWN ALONG PROPOSED CROWN OF ROADWAY (6.5' LT OF PROPOSED ALIGNMENT)

PROFILE	SURVEYED	DATE
	PLOTTED	
	GRADES CHECKED	
	STRUCTURE NOTATIONS CHECKED	
	NO.	
	BY	
	DATE	



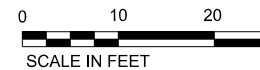
MODEL: Default
 FILE NAME: p:\u010b\BID\ITE\Illinois\pwr\WID\OT\Documents\DOT_Offices\Biblet_9\projects\78557\CaddData\Cadd\Sheets\78557-Profile\prpwr.dgn

USER NAME = greenleesm	DESIGNED -	REVISED -
PLOT SCALE = 20.0000' / in.	DRAWN -	REVISED -
PLOT DATE = 12/14/2017	CHECKED -	REVISED -
	DATE -	REVISED -



STATE OF ILLINOIS
DEPARTMENT OF TRANSPORTATION

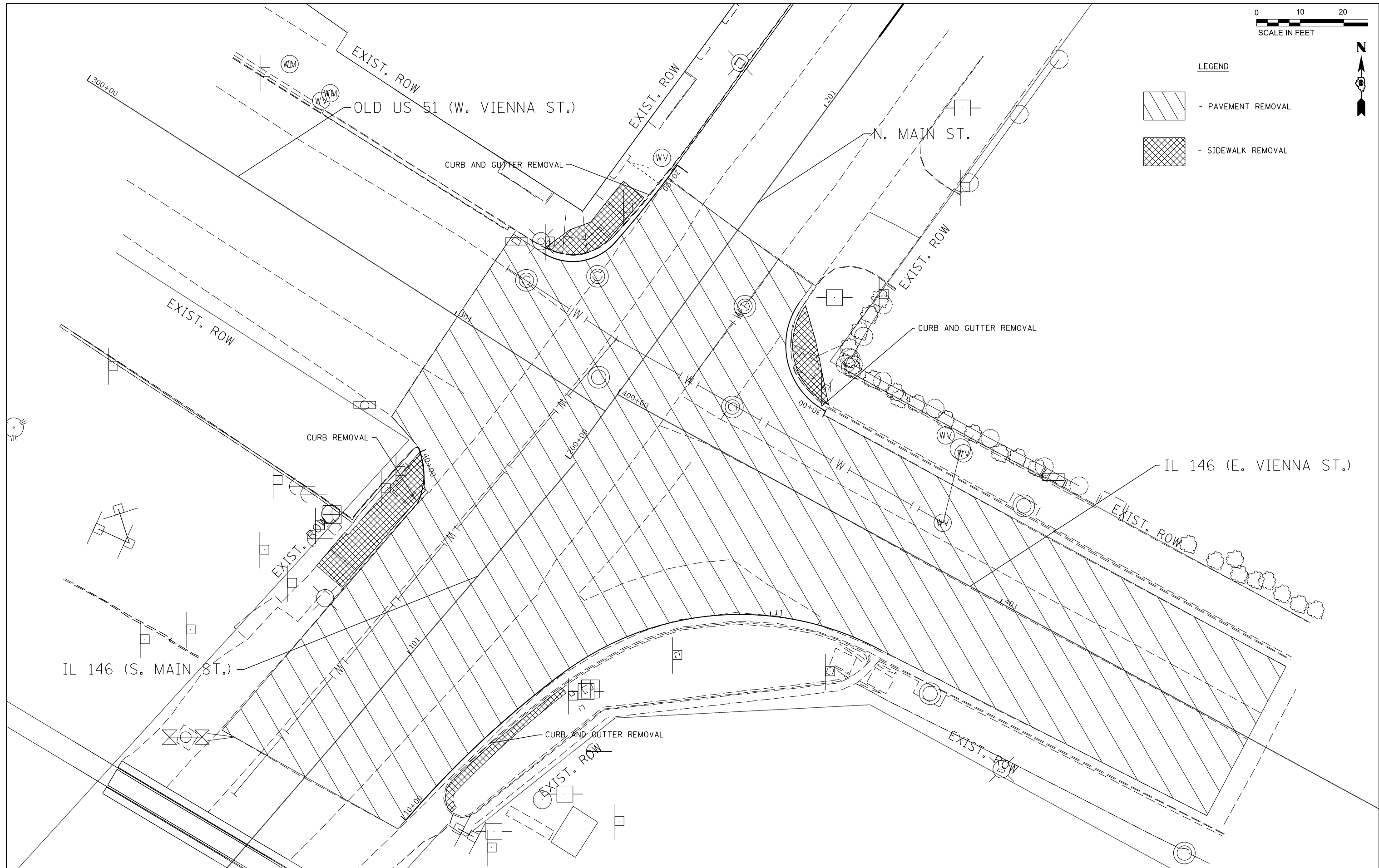
ROADWAY PROFILE	
WEST VIENNA ST. - EAST VIENNA ST. (IL 146)	
SCALE:	SHEET OF SHEETS STA. TO STA.

F.A.P. RTE. 885	SECTION (104,13)N-1	COUNTY UNION	TOTAL SHEETS 37	SHEET NO. 18
CONTRACT NO. 78557				
ILLINOIS		FED. AID PROJECT		



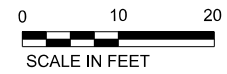
LEGEND

-  - PAVEMENT REMOVAL
-  - SIDEWALK REMOVAL

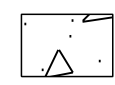
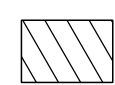


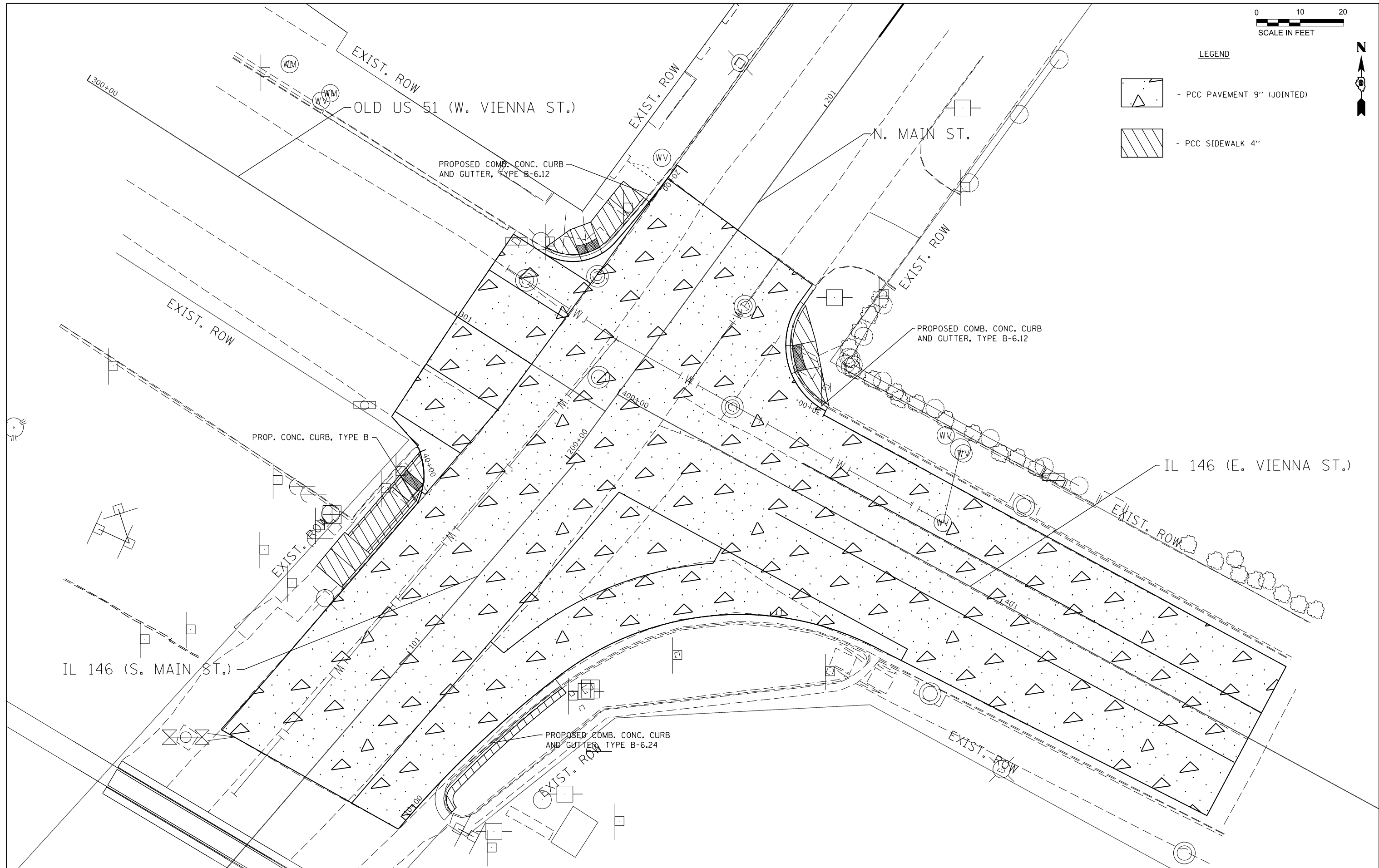
FILE NAME = pwz\VL084EBID\INTEG.illinois.gov\PWIDOT\Documents	USER NAME = greenleesm	DESIGNED -	REVISED -	STATE OF ILLINOIS DEPARTMENT OF TRANSPORTATION	REMOVAL SHEET			F.A.P. RTE.	SECTION	COUNTY	TOTAL SHEETS	SHEET NO.
	12/14/2017	12/14/2017	12/14/2017					885	(104,13)N-1	UNION	37	19
Default					SCALE:	SHEET	OF	SHEETS	STA.	TO	STA.	ILLINOIS FED. AID PROJECT

CONTRACT NO. 78557

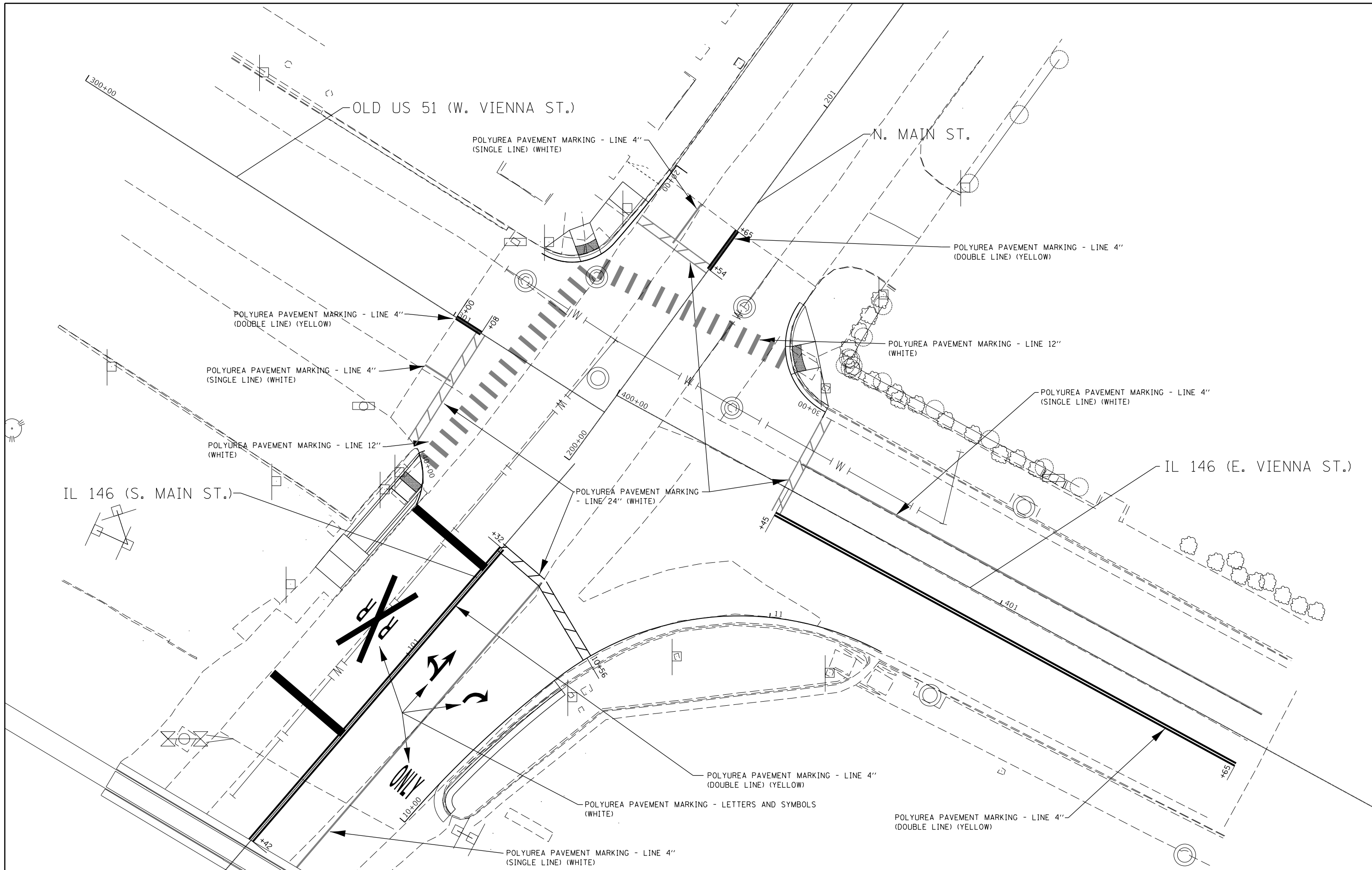


LEGEND

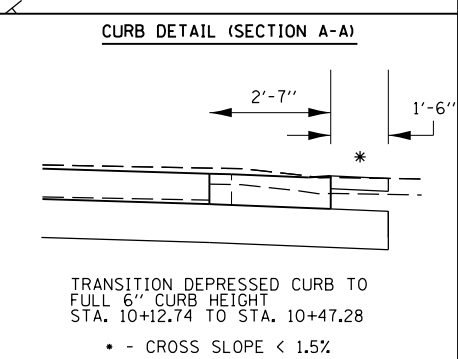
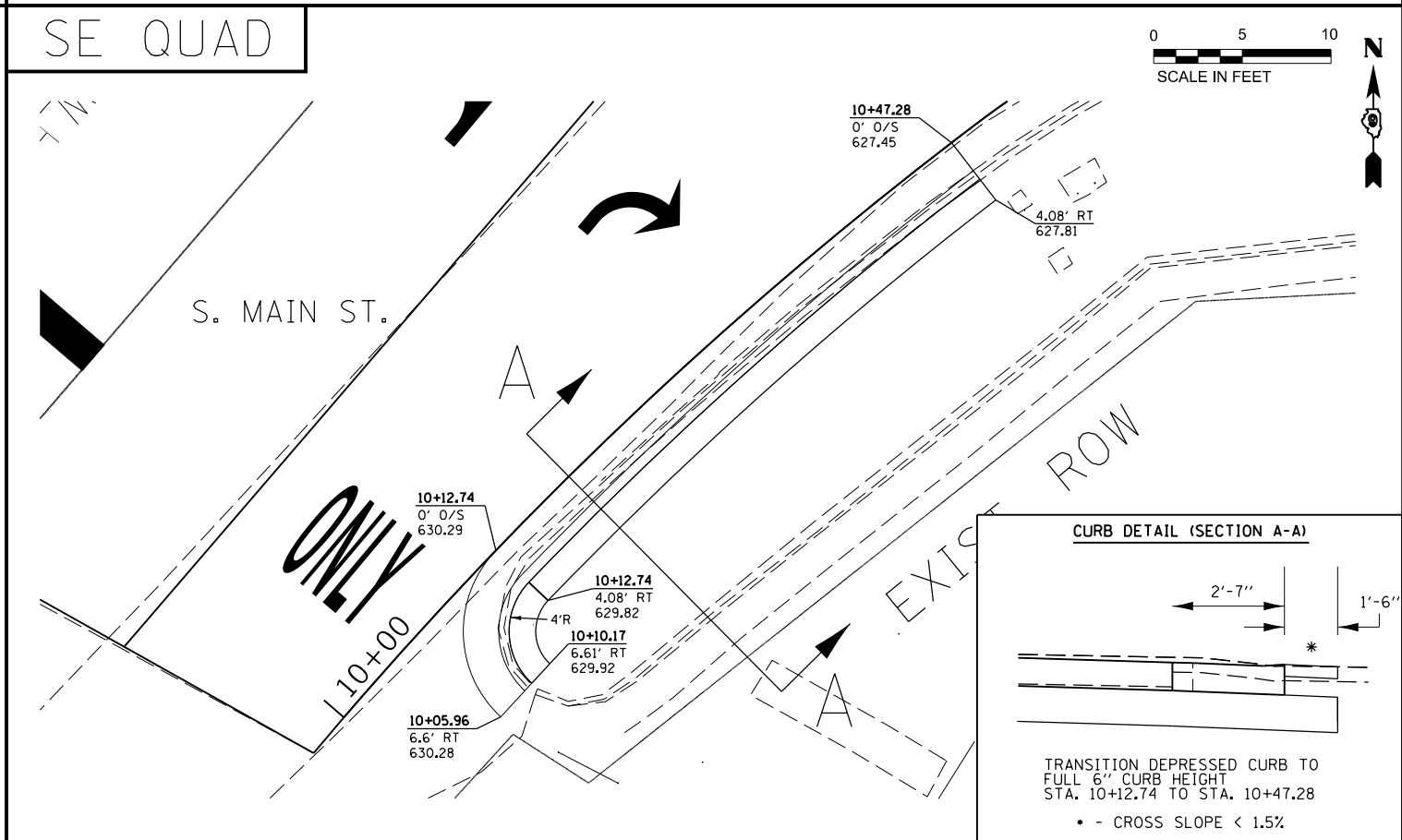
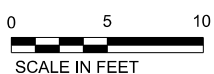
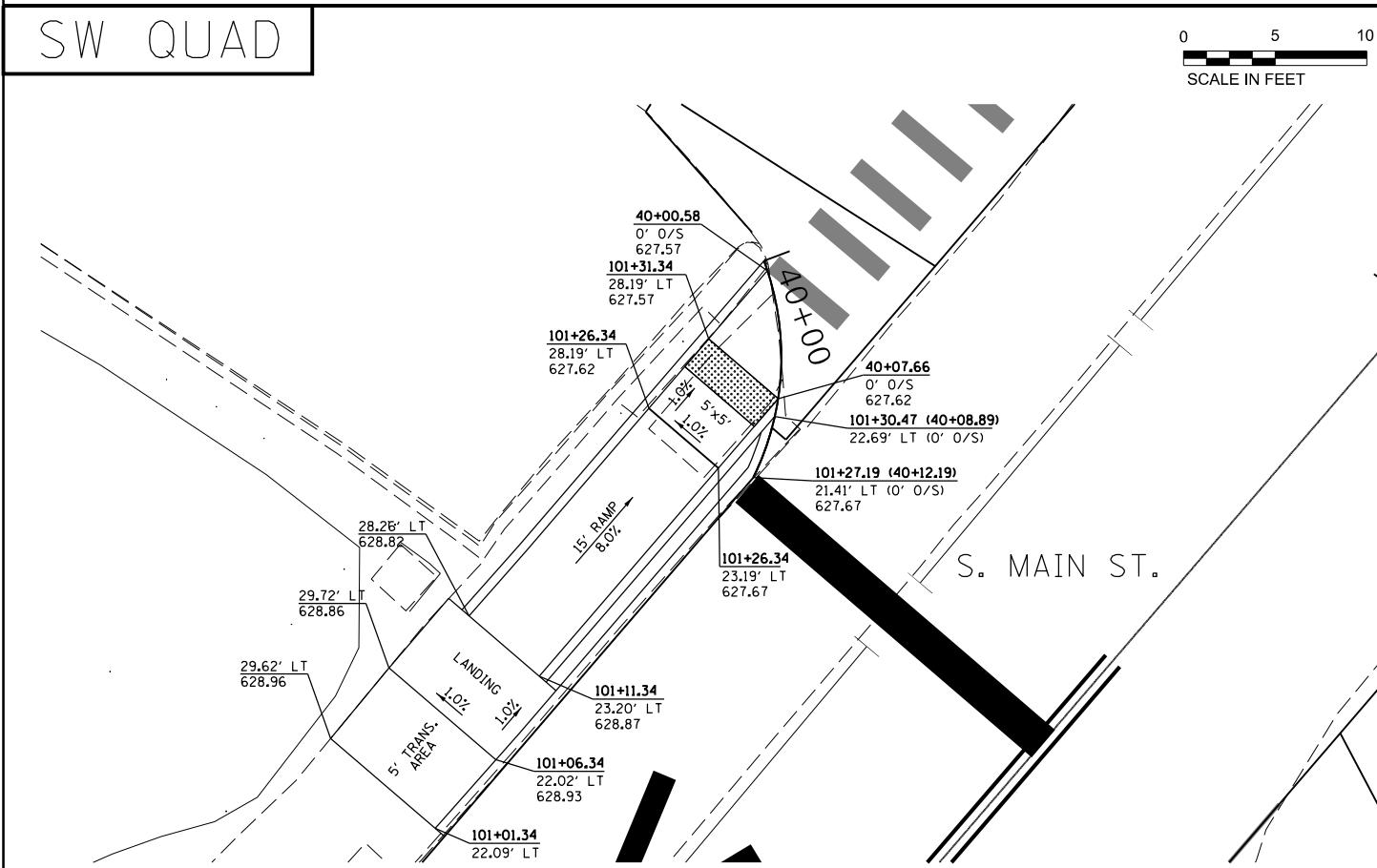
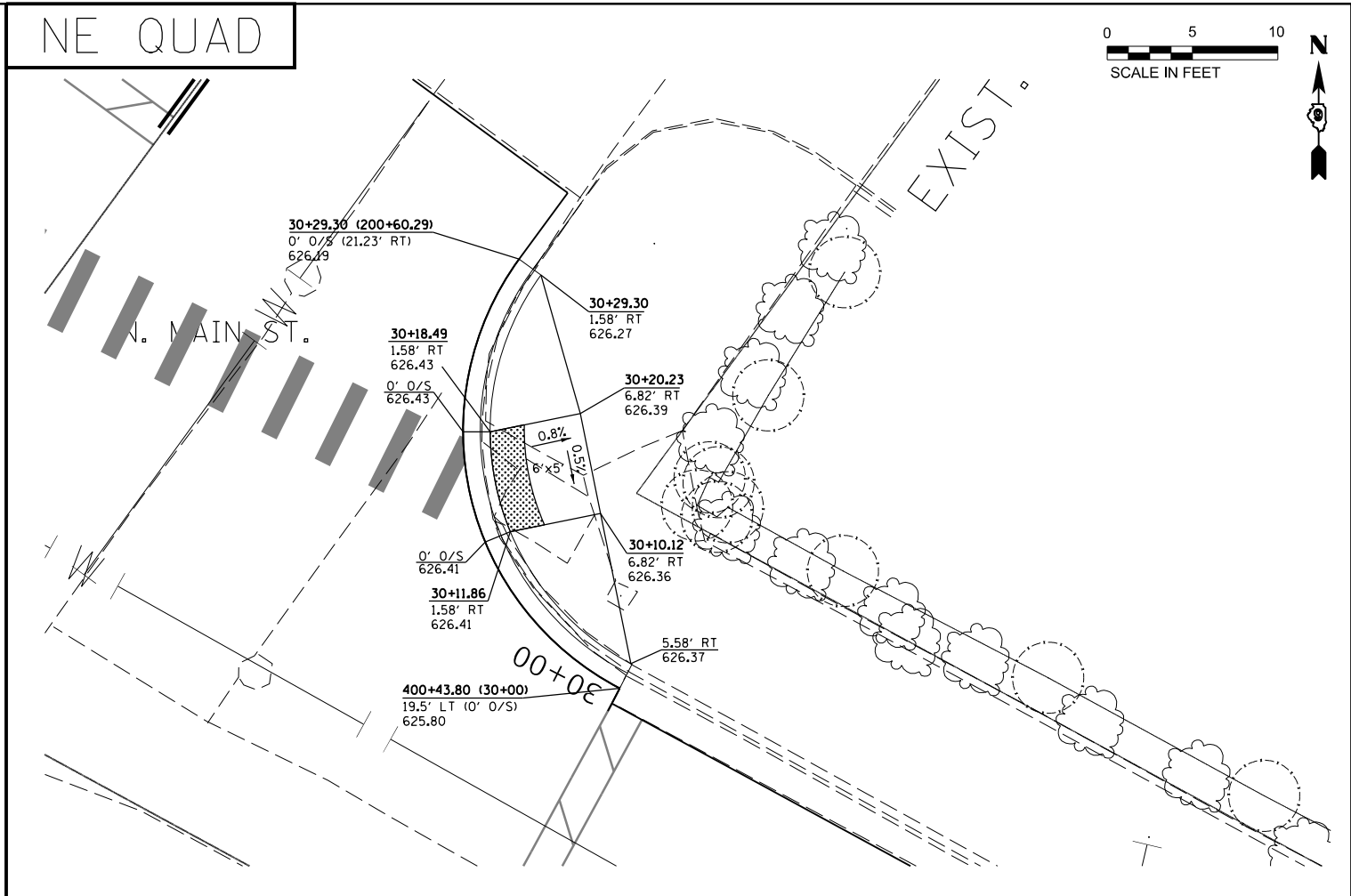
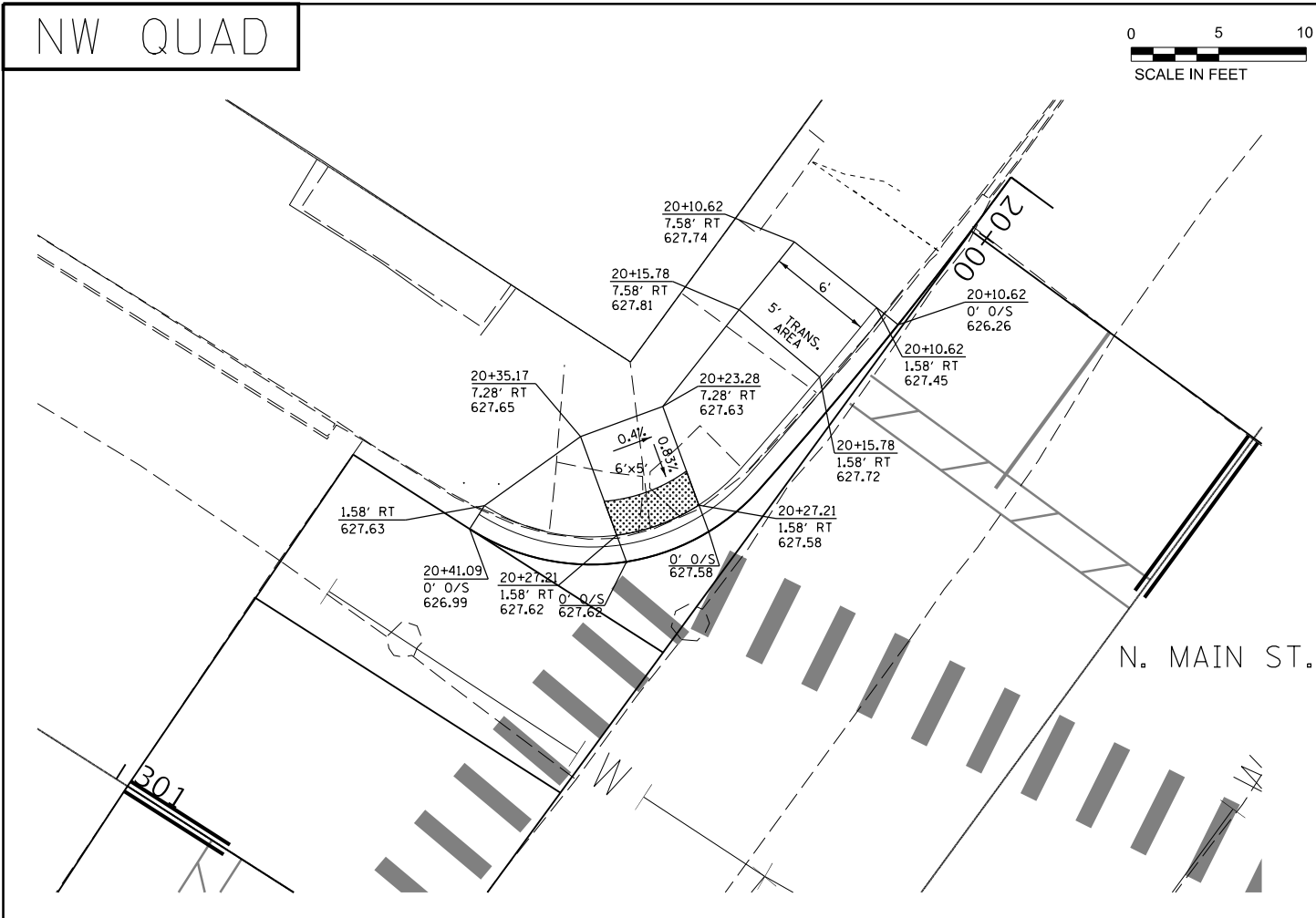
-  - PCC PAVEMENT 9" (JOINTED)
-  - PCC SIDEWALK 4"



FILE NAME =	USER NAME = greenleesm	DESIGNED -	REVISED -	STATE OF ILLINOIS DEPARTMENT OF TRANSPORTATION	CONSTRUCTION SHEET			F.A.P. RTE.	SECTION	COUNTY	TOTAL SHEETS	SHEET NO.
pwz\VL084EBID\INTEG.illinois.gov\PWIDOT\Documents\IDOT_Offices\District_9\Projects\78557\CADData\CADs\DRW\shhc-planprf.dgn		REVISD -	REVISD -					885	(104,13)N-1	UNION	37	20
Default	PLOT SCALE = 20.0000' / in.	CHECKED -	REVISD -		SCALE: SHEET OF SHEETS STA. TO STA.			CONTRACT NO. 78557				
	PLOT DATE = 12/14/2017	DATE -	REVISD -		ILLINOIS FED. AID PROJECT							



FILE NAME =	USER NAME = greenleesm	DESIGNED -	REVISED -	STATE OF ILLINOIS DEPARTMENT OF TRANSPORTATION	PAVEMENT MARKING SHEET			F.A.P. RTE.	SECTION	COUNTY	TOTAL SHEETS	SHEET NO.
pwz\1084EBID\INTEG.illinois.gov\PWIDOT\Documents\110DOT Offices\District 9\Projects\78557\CADDData\CADs\DRAWN-shhc-plan.prp.dgn		CHECKED -	REVISED -					885	(104,13)N-1	UNION	37	22
Default	PLOT SCALE = 20.0000' / in.	DATE -	REVISED -		SCALE: SHEET OF SHEETS STA. TO STA.			CONTRACT NO. 78557				
	PLOT DATE = 12/14/2017		REVISED -					ILLINOIS FED. AID PROJECT				



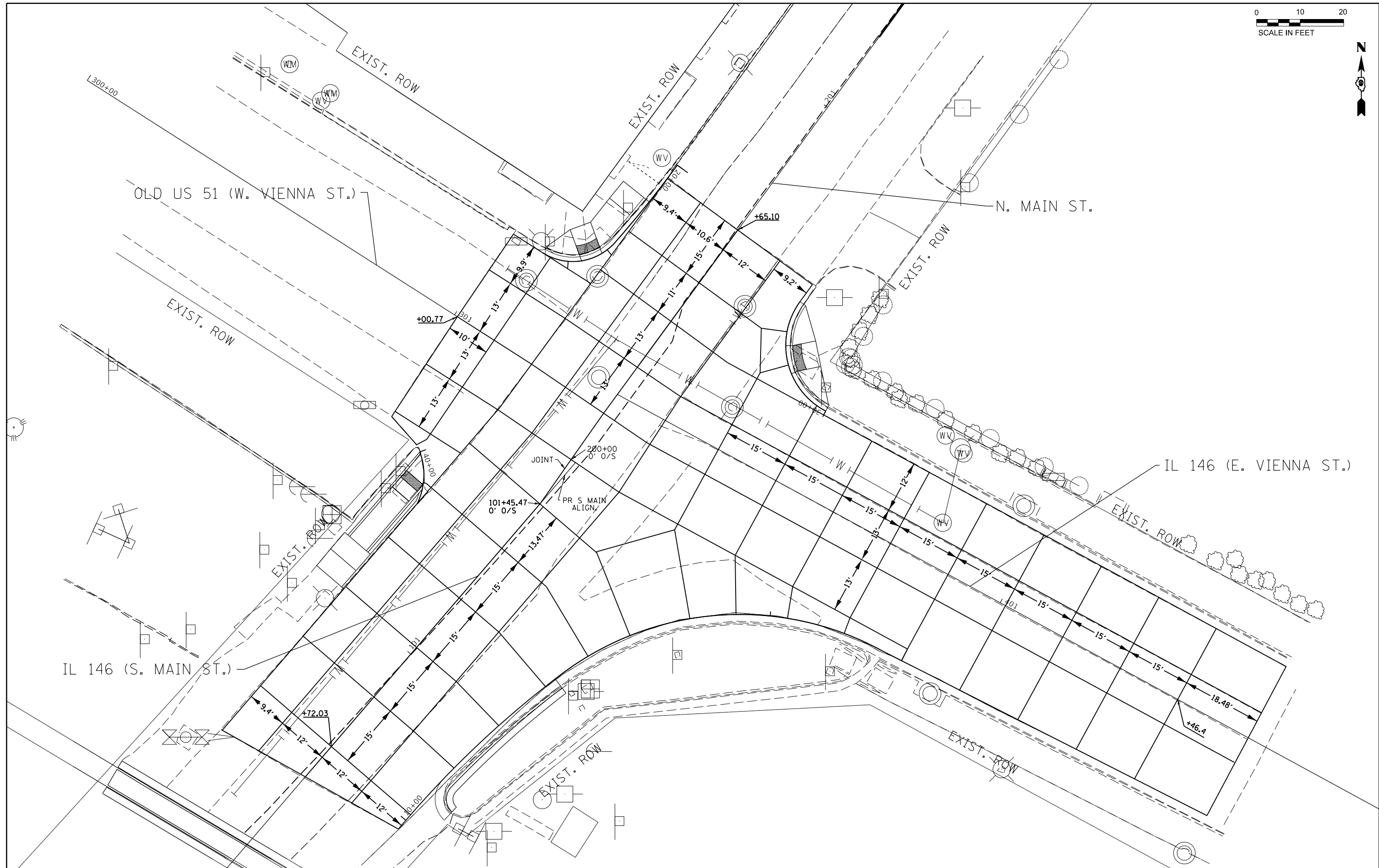
FILE NAME =	USER NAME = greenleesm	DESIGNED -	REVISED -
pwz\1084EBID\INTEG.illinois.gov\PWIDOT\Documents\IDOT_Offices\District 9\Projects\78557\CADData\CADs\DRAWN-shhc-plan.pdf			
PLOT SCALE = 10.0000 "/td> <td>CHECKED -</td> <td>REVISED -</td> <td>REVISED -</td>	CHECKED -	REVISED -	REVISED -
Default	DATE -	REVISED -	REVISED -

**STATE OF ILLINOIS
DEPARTMENT OF TRANSPORTATION**

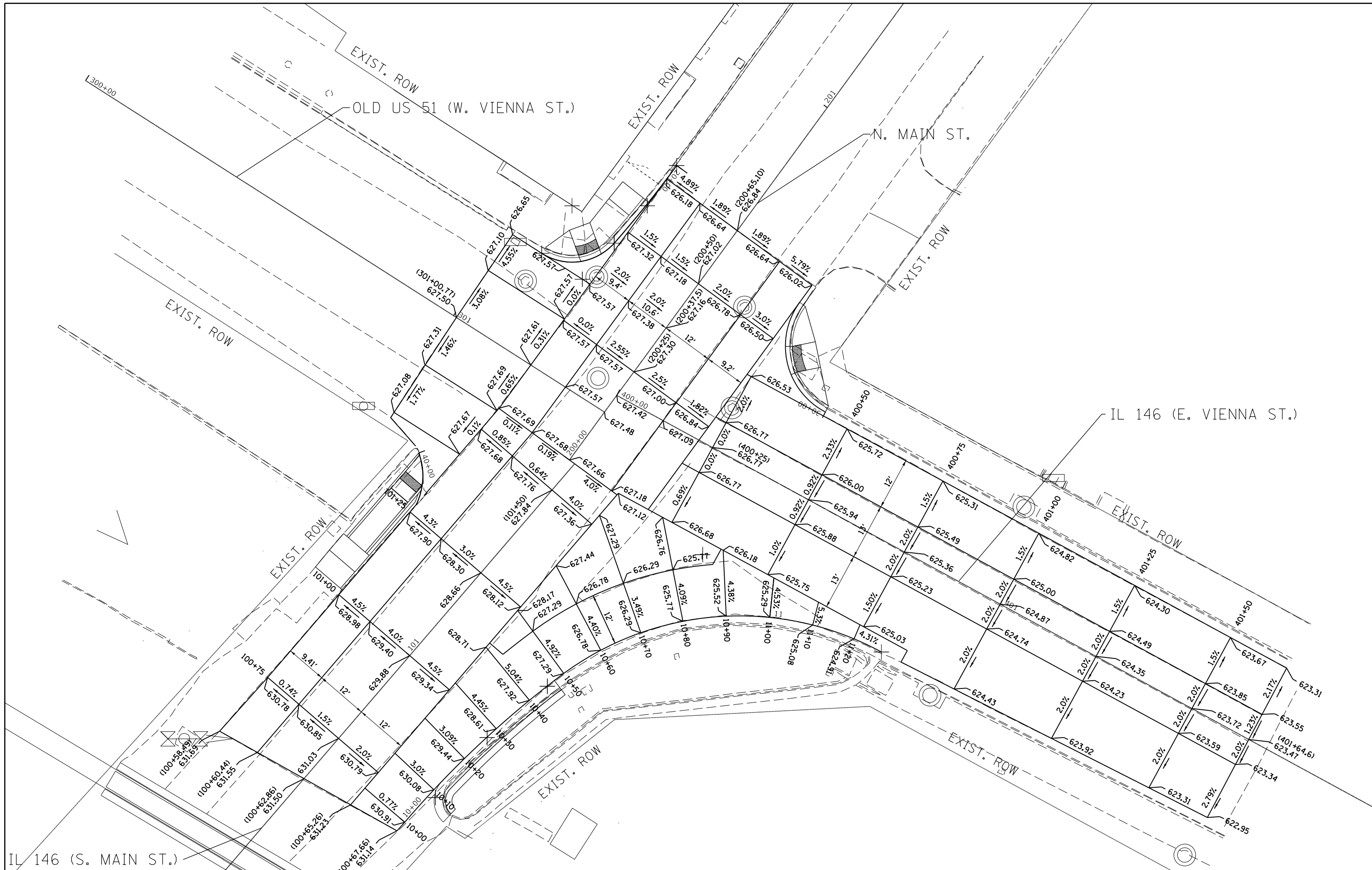
SIDWALK DETAILS

SCALE:	SHEET	OF	SHEETS	STA.	TO	STA.
--------	-------	----	--------	------	----	------

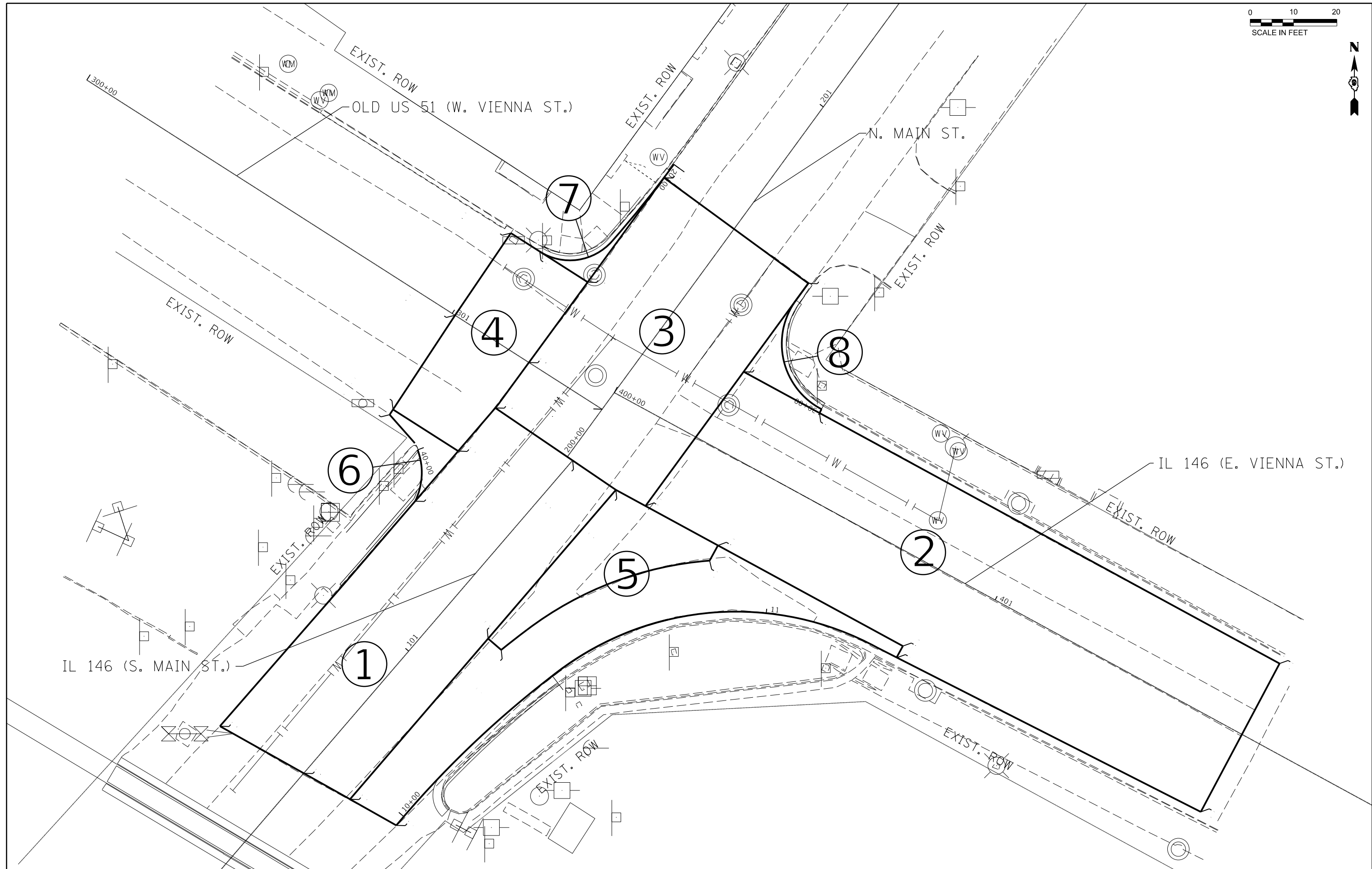
F.A.P. RTE.	SECTION	COUNTY	TOTAL SHEETS	SHEET NO.
885	(104,13)N-1	UNION	37	23
CONTRACT NO. 78557				
ILLINOIS FED. AID PROJECT				



FILE NAME =	USER NAME = greenleesm	DESIGNED -	REVISED -	STATE OF ILLINOIS DEPARTMENT OF TRANSPORTATION	JOINING PLAN				F.A.P. RTE.	SECTION	COUNTY	TOTAL SHEETS	SHEET NO.
pwz\VL084EBID\INTEG.illinois.gov\PWIDOT\Documents\IDOT_Offices\District 9\Projects\78557\CADDData\CADs\DR\PLAN-shhc-planprf.dgn		DRAWN -	REVISED -		885	(104,13)N-1	UNION	37	24				
PLOT SCALE = 20.0000 ' / in.	CHECKED -	REVISED -	REVISED -		CONTRACT NO. 78557								
DATE = 12/14/2017	DATE -	REVISED -	REVISED -		ILLINOIS FED. AID PROJECT								
Default				SCALE:	SHEET	OF	SHEETS	STA.	TO	STA.			

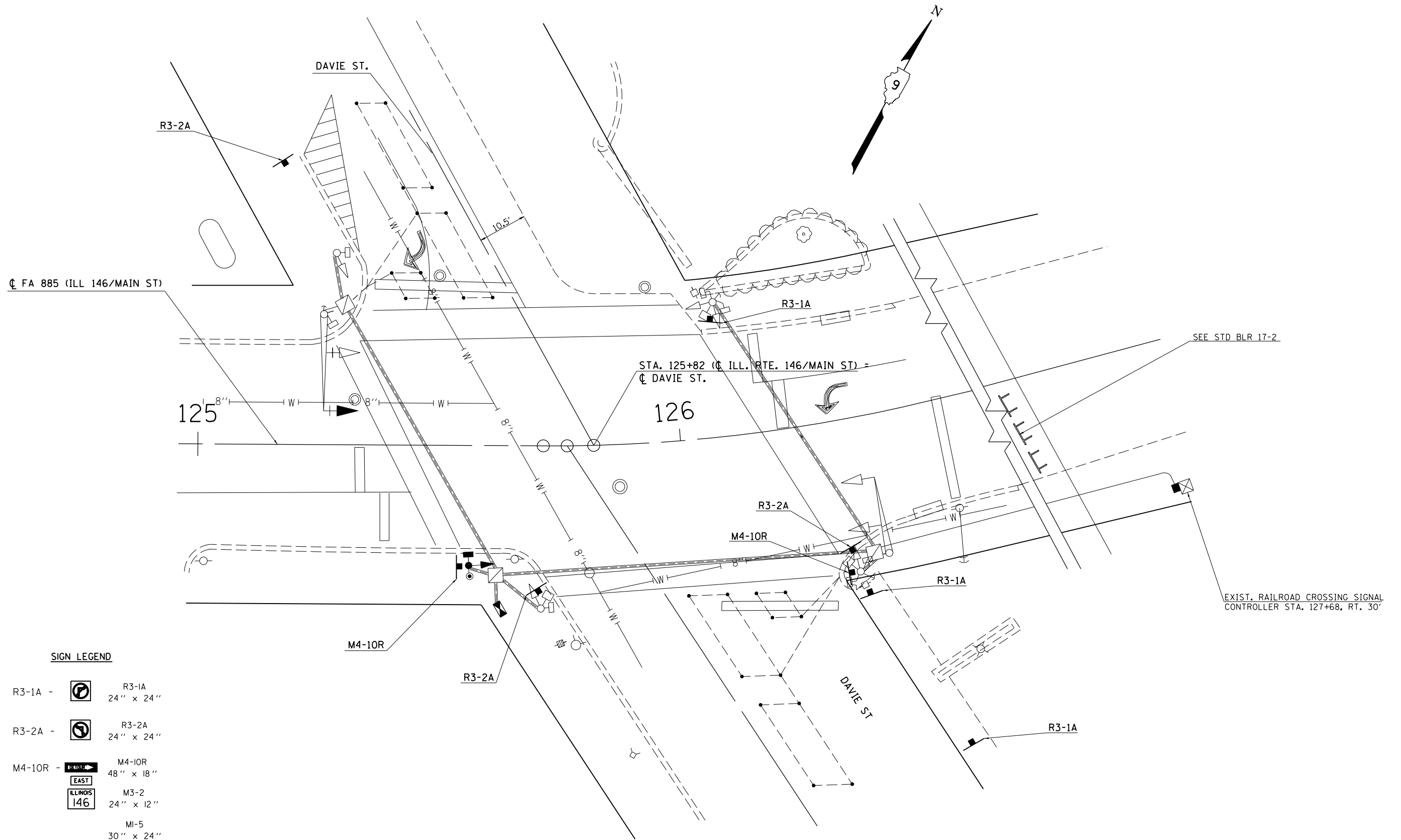


FILE NAME =	USER NAME = greenleesm	DESIGNED -	REVISED -	STATE OF ILLINOIS DEPARTMENT OF TRANSPORTATION	REMOVAL / CONSTRUCTION DETAIL SHEET				F.A.P. RTE.	SECTION	COUNTY	TOTAL SHEETS	SHEET NO.
pwz\IL084EBID\INTEG.illinois.gov\PWIDOT\Documents\IDOT Offices\District 9\Projects\78557\CADData\CAD\DR\MAIN-shic-planprf.dgn		CHECKED -	REVISED -						885	(104,13)N-1	UNION	37	25
PLOT SCALE = 20.0000' / in.		DATE -	REVISED -		CONTRACT NO. 78557				ILLINOIS	FED. AID PROJECT			
Default					SCALE:	SHEET	OF	SHEETS	STA.	TO	STA.		








FILE NAME =	USER NAME = greenleesm	DESIGNED -	REVISED -	STATE OF ILLINOIS DEPARTMENT OF TRANSPORTATION	REMOVAL / CONSTRUCTION DETAIL SHEET			F.A.P. RTE.	SECTION	COUNTY	TOTAL SHEETS	SHEET NO.
pwz\VL084EBIDINTEG.illinois.gov:PWIDOT\Documents\IDOT_Offices\District 9\Projects\78557\CADData\CADs\DRAWN-shhc-planprf.dgn		CHECKED -	REVISED -					885	(104,13)N-1	UNION	37	26
Default	PLOT SCALE = 20.0000 "/td> <td>DATE -</td> <td>REVISED -</td> <td colspan="3" style="text-align: center;">CONTRACT NO. 78557</td> <td colspan="2" style="text-align: center;">ILLINOIS FED. AID PROJECT</td>	DATE -	REVISED -		CONTRACT NO. 78557			ILLINOIS FED. AID PROJECT				
	PLOT DATE = 12/14/2017				SCALE:	SHEET	OF	SHEETS	STA.	TO	STA.	

DETOUR SIGNING DETAIL AT DAVIE ST. & ILL. RTE. 146



SIGN LEGEND

- R3-1A -  R3-1A
24" x 24"
- R3-2A -  R3-2A
24" x 24"
- M4-10R -  M4-10R
48" x 18"
-  M3-2
24" x 12"
-  M1-5
30" x 24"

MODEL: Default
 FILE: \\nas01c.psu.edu\B&E\BID\ITEC\Illinois\pwr\pwr\DOT\Documents\DOT_Offices\Director_9\Projects\78557\CADDData\CAD\pieces\78557-shts\278_sch_dwg_04klemmets.dgn

USER NAME = greenleesm	DESIGNED -	REVISED -
	DRAWN -	REVISED -
PLOT SCALE = 100,0000' / in.	CHECKED -	REVISED -
PLOT DATE = 12/14/2017	DATE -	REVISED -

**STATE OF ILLINOIS
DEPARTMENT OF TRANSPORTATION**

DAVIE ST. & IL 146 SIGNING DETAIL

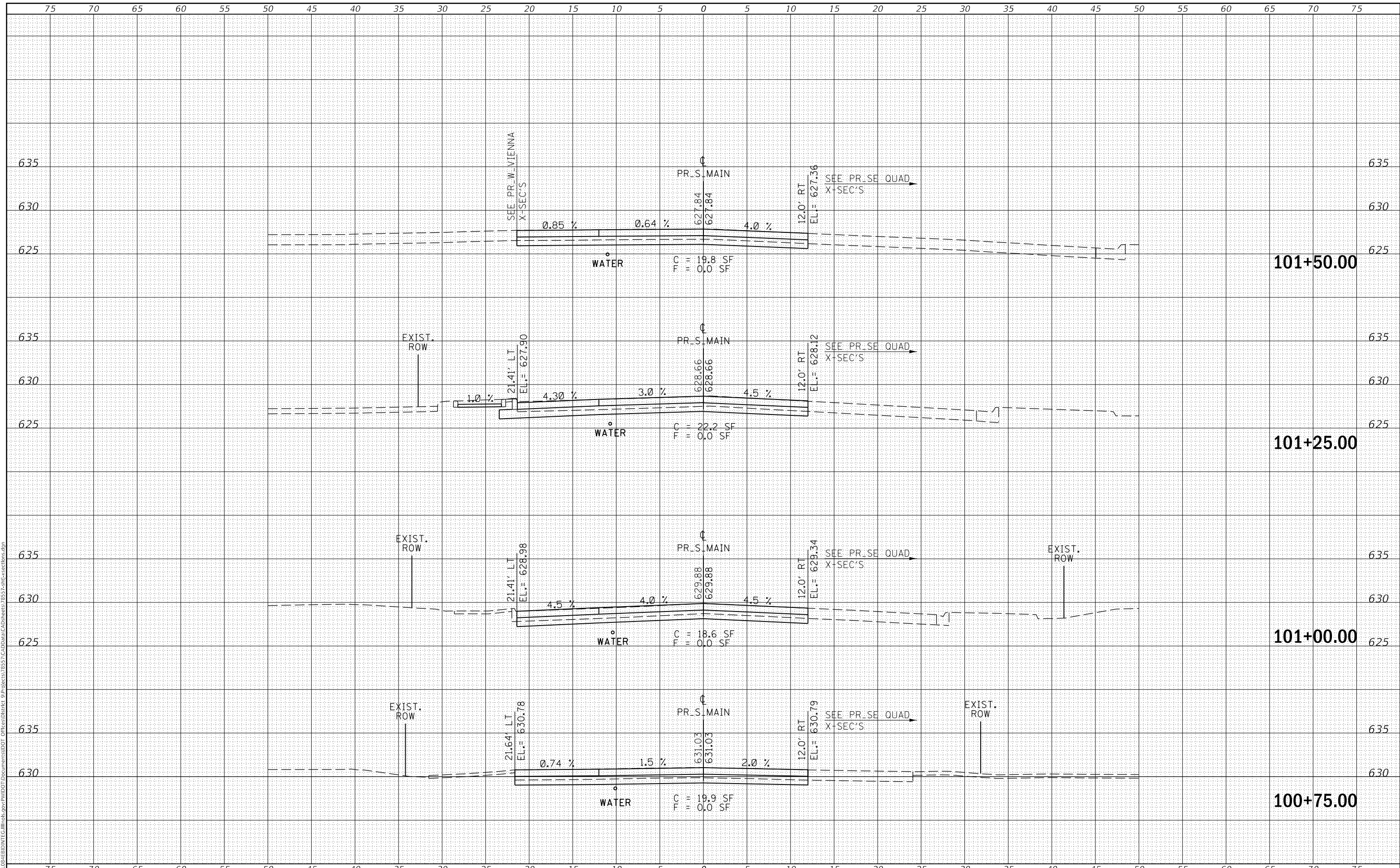
SCALE: SHEET OF SHEETS STA. TO STA.

F.A.P. RTE. 885	SECTION (104,13)N-3	COUNTY UNION	TOTAL SHEETS 37	SHEET NO. 28
CONTRACT NO. 78557				
ILLINOIS FED. AID PROJECT				

DATE	
BY	
SURVEYED	
PLOTTED	
TEMPLATE	
AREAS CHECKED	
FINAL SURVEY NO.	
NOTE BOOK NO.	
AREAS CHECKED	

DATE	
BY	
SURVEYED	
PLOTTED	
TEMPLATE	
AREAS CHECKED	
ORIGINAL SURVEY NO.	
NOTE BOOK NO.	
AREAS CHECKED	

MODEL: Defaulr
 FILE NAME: D:\ILLINOIS\BID\NTEC\Illinois.pwd\DOT Documents\DOT Office\District 9\Projects\8557\CadData\CAD\Drawings\8557-aspic-sections.dgn



USER NAME = greenleesm	DESIGNED -	REVISD -
	DRAWN -	REVISD -
PLOT SCALE = 10.0000' / in.	CHECKED -	REVISD -
PLOT DATE = 12/14/2017	DATE -	REVISD -

**STATE OF ILLINOIS
DEPARTMENT OF TRANSPORTATION**

IL 146 (S. MAIN ST) CROSS SECTIONS

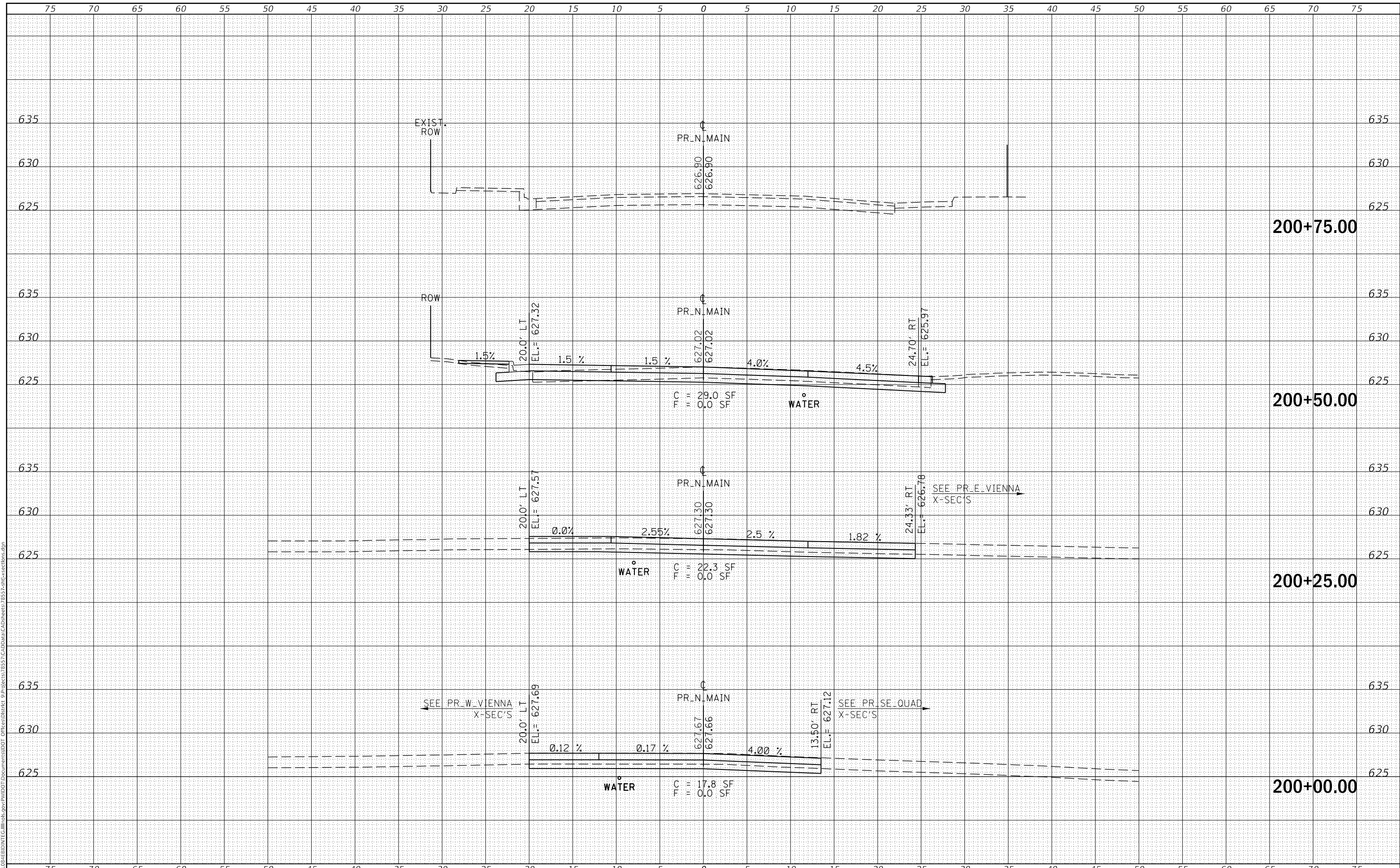
SCALE: SHEET OF SHEETS STA. 100+75.00 TO STA. 101+50.00

F.A.P. RTE. 885	SECTION (104,13)N-1	COUNTY UNION	TOTAL SHEETS 37	SHEET NO. 29
			CONTRACT NO. 78557	
		ILLINOIS FED. AID PROJECT		

DATE	
BY	
FINAL SURVEY NO.	
SURVEYED	
PLOTTED	
TEMPLATE	
NOTE BOOK	
AREAS CHECKED	

DATE	
BY	
ORIGINAL SURVEY NO.	
SURVEYED	
PLOTTED	
TEMPLATE	
NOTE BOOK	
AREAS CHECKED	

MODEL: Defnair
 FILE NAME: D:\ILLINOIS\BID\NTEC\Illinois\pwp\WIDOT\Documents\DOT Office\District 9\Projects\8557\CAD\Drawn\CAD\Drawn\8557-traffic-sections.dgn



USER NAME = greenleesm	DESIGNED -	REVISED -
	DRAWN -	REVISED -
PLOT SCALE = 10.0000' / in.	CHECKED -	REVISED -
PLOT DATE = 12/14/2017	DATE -	REVISED -

**STATE OF ILLINOIS
 DEPARTMENT OF TRANSPORTATION**

N. MAIN ST. CROSS SECTIONS

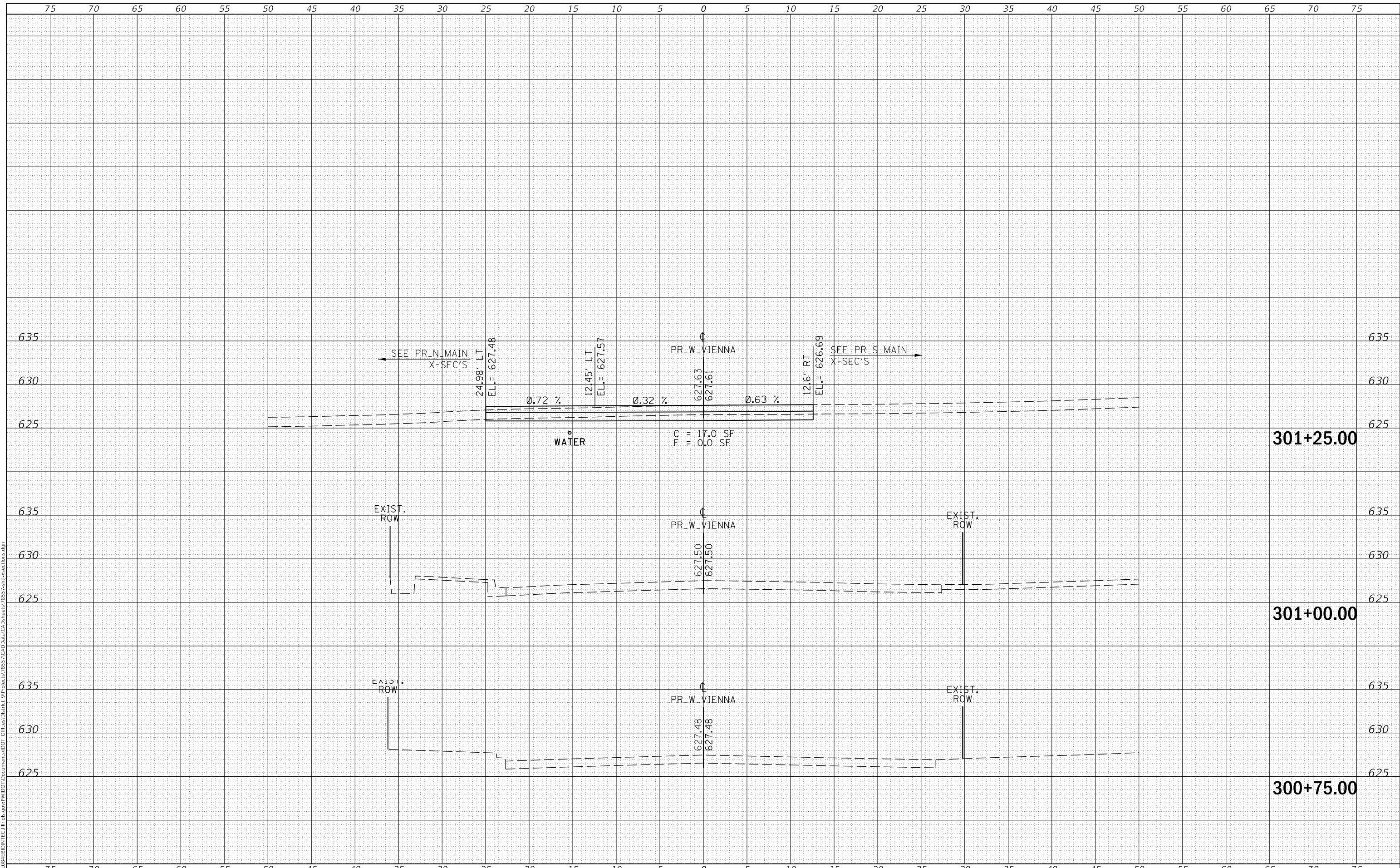
SCALE: SHEET OF SHEETS STA. 200+00.00 TO STA. 200+75.00

F.A.P. RTE. 885	SECTION (104,13)N-1	COUNTY UNION	TOTAL SHEETS 37	SHEET NO. 30
			CONTRACT NO. 78557	
		ILLINOIS FED. AID PROJECT		

FINAL SURVEY NO.	SURVEYED PLOTTED AREAS CHECKED
NOTE BOOK NO.	TEMPLATE AREAS CHECKED
DATE	BY

ORIGINAL SURVEY NO.	SURVEYED PLOTTED AREAS CHECKED
NOTE BOOK NO.	TEMPLATE AREAS CHECKED
DATE	BY

MODEL: Defnair
 FILE NAME: D:\ILLINOIS\BID\NTEC\Illinois\pwp\WIDOT\Documents\DOT Office\District 9\Projects\8557\CAD\DATA\CAD\Drawings\8557-aspic-sections.dgn



USER NAME = greenleesm	DESIGNED -	REVISED -
	DRAWN -	REVISED -
PLOT SCALE = 10.0000' / in.	CHECKED -	REVISED -
PLOT DATE = 12/14/2017	DATE -	REVISED -

**STATE OF ILLINOIS
DEPARTMENT OF TRANSPORTATION**

OLD US 51 (W. VIENNA ST.) CROSS SECTIONS

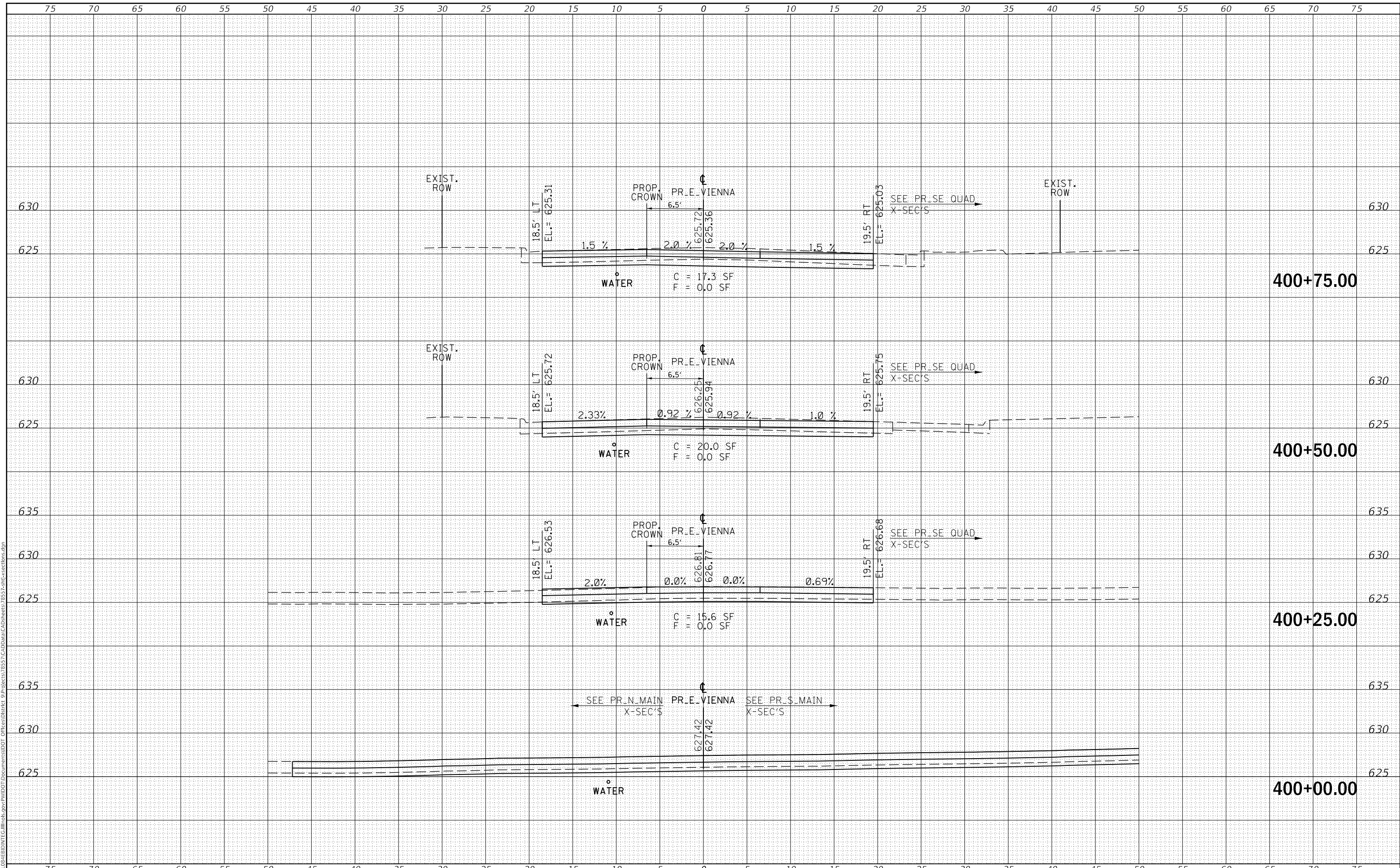
SCALE: SHEET OF SHEETS STA. 300+75.00 TO STA. 301+25.00

F.A.P. RTE. 885	SECTION (104,13)N-1	COUNTY UNION	TOTAL SHEETS 37	SHEET NO. 31
			CONTRACT NO. 78557	
		ILLINOIS FED. AID PROJECT		

DATE	
BY	
FINAL SURVEY	SURVEYED
NOTE BOOK	PLOTTED
NO.	TEMPLATE
	AREAS CHECKED
	AREAS CHECKED

DATE	
BY	
ORIGINAL SURVEY	SURVEYED
NOTE BOOK	PLOTTED
NO.	TEMPLATE
	AREAS CHECKED
	AREAS CHECKED

MODEL: Defnair
 FILE NAME: D:\ILLINOIS\BID\INT\G:\Illinois\pov\PWDOT\Documents\DOT Office\District 9\Projects\8557\CAD\Drawn\CAD\Drawn\8557-aspic-sections.dgn



USER NAME = greenleesm	DESIGNED -	REVISED -
	DRAWN -	REVISED -
PLOT SCALE = 10.0000' / in.	CHECKED -	REVISED -
PLOT DATE = 12/14/2017	DATE -	REVISED -

**STATE OF ILLINOIS
 DEPARTMENT OF TRANSPORTATION**

IL 146 (E. VIENNA ST.) CROSS SECTIONS

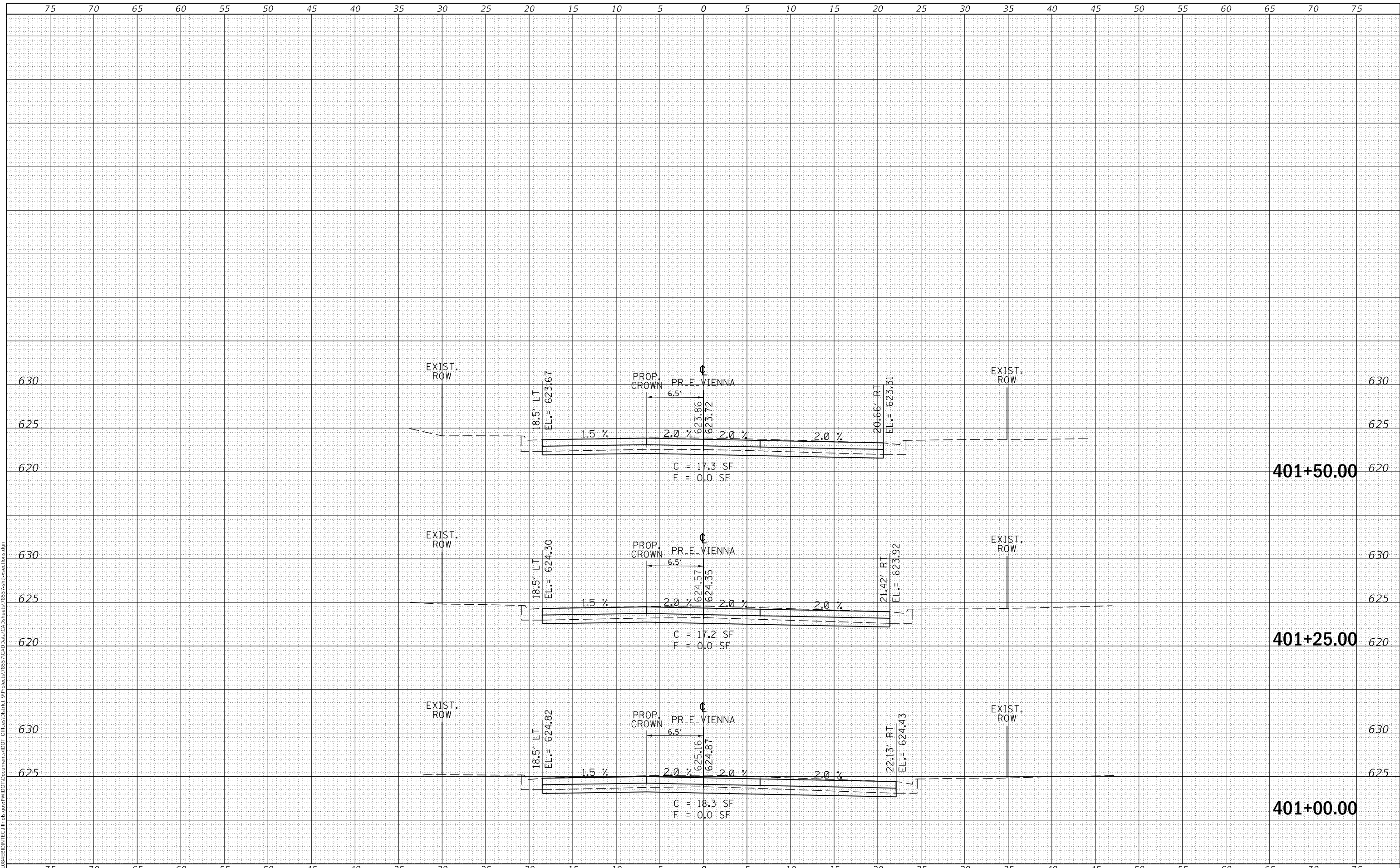
SCALE: SHEET OF SHEETS STA. 400+00.00 TO STA. 400+75.00

F.A.P. RTE. 885	SECTION (104,13)N-1	COUNTY UNION	TOTAL SHEETS 37	SHEET NO. 32
ILLINOIS			CONTRACT NO. 78557	
FED. AID PROJECT				

FINAL SURVEY NO.	SURVEYED PLOTTED AREAS CHECKED
NOTE BOOK NO.	TEMPLATE AREAS CHECKED
DATE	BY

ORIGINAL SURVEY NO.	SURVEYED PLOTTED AREAS CHECKED
NOTE BOOK NO.	TEMPLATE AREAS CHECKED
DATE	BY

MODEL: Defnair
 FILE NAME: D:\ILLINOIS\EBID\NTC\Illinois\pwp\WIDOT\Documents\DOT Office\District 9\Projects\8557\CadData\CAD\Drawings\8557-traffic\sections.dgn



USER NAME = greenleesm	DESIGNED -	REVISED -
	DRAWN -	REVISED -
PLOT SCALE = 10.0000' / in.	CHECKED -	REVISED -
PLOT DATE = 12/14/2017	DATE -	REVISED -

**STATE OF ILLINOIS
DEPARTMENT OF TRANSPORTATION**

IL 146 (E. VIENNA ST.) CROSS SECTIONS

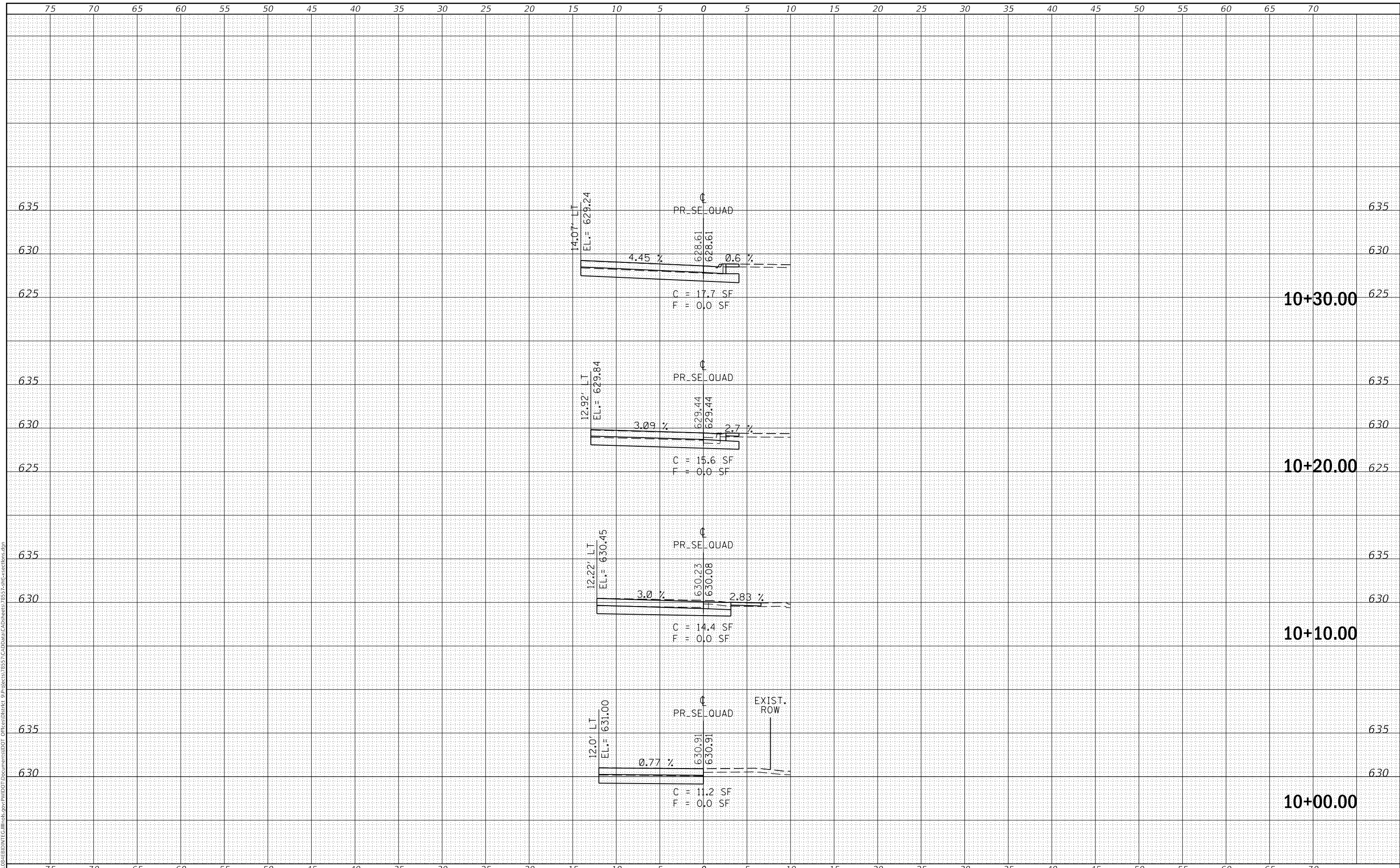
SCALE: SHEET OF SHEETS STA. 401+00.00 TO STA. 401+50.00

F.A.P. RTE. 885	SECTION (104,13)N-1	COUNTY UNION	TOTAL SHEETS 37	SHEET NO. 33
			CONTRACT NO. 78557	
		ILLINOIS FED. AID PROJECT		

FINAL SURVEY NO.	SURVEYED	DATE
NOTE BOOK	PLOTTED	
NO.	TEMPLATE	
	AREAS CHECKED	

ORIGINAL SURVEY NO.	SURVEYED	DATE
NOTE BOOK	PLOTTED	
NO.	TEMPLATE	
	AREAS CHECKED	

MODEL: Defnair
 FILE NAME: D:\ILLINOIS\BID\NTEC\Illinois.gov\PW\DOT Documents\DOT Office\District 9\Projects\8557\CAD\DATA\CAD\Drawings\8557-aspic-sections.dgn



USER NAME = greenleesm	DESIGNED -	REVISED -
	DRAWN -	REVISED -
PLOT SCALE = 10.0000' / in.	CHECKED -	REVISED -
PLOT DATE = 12/14/2017	DATE -	REVISED -

**STATE OF ILLINOIS
 DEPARTMENT OF TRANSPORTATION**

SOUTHEAST RADIUS CROSS SECTIONS

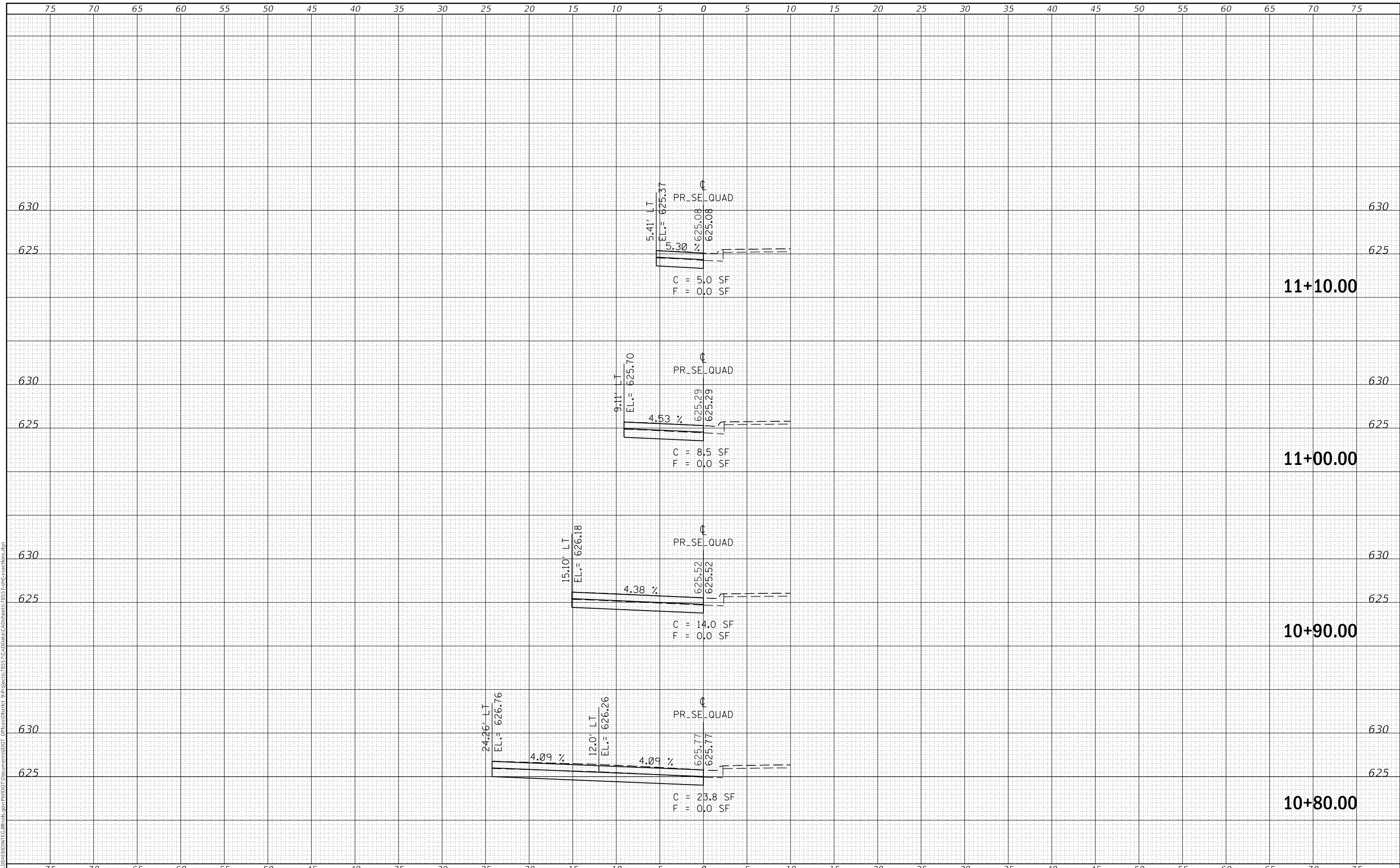
SCALE: SHEET OF SHEETS STA. 10+00.00 TO STA. 10+30.00

F.A.P. RTE. 885	SECTION (104,13)N-1	COUNTY UNION	TOTAL SHEETS 37	SHEET NO. 34
			CONTRACT NO. 78557	
		ILLINOIS FED. AID PROJECT		

FINAL SURVEY NO.	SURVEYED PLOTTED AREAS CHECKED	BY	DATE

ORIGINAL SURVEY NO.	SURVEYED PLOTTED AREAS CHECKED	BY	DATE

MODEL: Defn.rvt
 FILE NAME: D:\ILLINOIS\BID\NTEC\Illinois.gov\PWIDOT\Documents\DOT Office\District 9\Projects\8557\CAD\Drawn\CAD\Drawn\8557-traffic-sections.dgn



USER NAME = greenleesm	DESIGNED -	REVISED -
	DRAWN -	REVISED -
PLOT SCALE = 10.0000' / in.	CHECKED -	REVISED -
PLOT DATE = 12/14/2017	DATE -	REVISED -

**STATE OF ILLINOIS
DEPARTMENT OF TRANSPORTATION**

SOUTHEAST RADIUS CROSS SECTIONS


SCALE: SHEET OF SHEETS STA. 10+80.00 TO STA. 11+10.00

F.A.P. RTE. 885	SECTION (104,13)N-1	COUNTY UNION	TOTAL SHEETS 37	SHEET NO. 36
			CONTRACT NO. 78557	
		ILLINOIS FED. AID PROJECT		

FINAL SURVEY NO.	SURVEYED	BY	DATE
NOTE BOOK	PLOTTED		
AREAS CHECKED	TEMPLATE		
	AREAS CHECKED		

ORIGINAL SURVEY NO.	SURVEYED	BY	DATE
NOTE BOOK	PLOTTED		
AREAS CHECKED	TEMPLATE		
	AREAS CHECKED		

MODEL: Defnair
 FILE NAME: D:\1104\848\EBID\NTC\Illinois\pwp\WIDOT\Documents\DOT Office\District 9\Projects\8557\CadData\CAD\Drawings\8557-aspic-sections.dgn



USER NAME = greenleesm	DESIGNED -	REVISED -
	DRAWN -	REVISED -
PLOT SCALE = 10.0000 ' / in.	CHECKED -	REVISED -
PLOT DATE = 12/14/2017	DATE -	REVISED -

**STATE OF ILLINOIS
 DEPARTMENT OF TRANSPORTATION**

SOUTHEAST RADIUS CROSS SECTIONS

SCALE: SHEET OF SHEETS STA. 11+20.00 TO STA. 11+20.00

F.A.P. RTE.	SECTION	COUNTY	TOTAL SHEETS	SHEET NO.
885	(104,13)N-1	UNION	37	37
CONTRACT NO. 78557				
ILLINOIS FED. AID PROJECT				