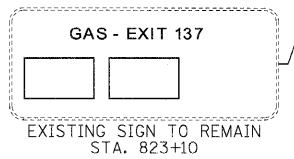
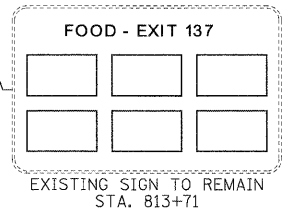
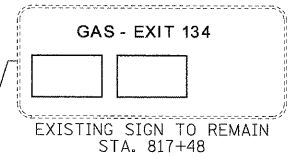




MATCHLINE STA. 813+00

MATCHLINE STA. 828+00



GUIDE SIGN SEQUENCE NUMBERING CODE

NOTES

- SEE IDOT DISTRICT 1 DETAILS FOR TC-12 'MULTI-LANE FREEWAY PAVEMENT MARKING DETAILS' FOR PLACEMENT AND TYPE OF RAISED REFLECTIVE PAVEMENT MARKERS.
- FOR PROPOSED PAVEMENT MARKINGS IN THE PCC SECTIONS, USE POLYUREA PAVEMENT MARKINGS ACCORDING TO DISTRICT 1 DETAIL TC-12.
- REFER TO ROADWAY PLANS FOR LIMITS OF RESURFACING.
- ALL EASTBOUND WORK IS IN CONTRACT 60M64 AND ALL WESTBOUND WORK IS IN CONTRACT 60M66.

DIRECTION OF TRAFFIC
EB - EASTBOUND FAI 80
WB - WESTBOUND FAI 80


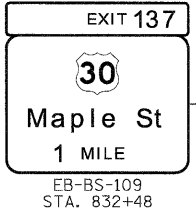
EB - TR - 03
SIGN PANEL NUMBER

MOUNTING TYPE
TR - TRUSS
CL - CANTILEVER
BM - BRIDGE MOUNTED
WP - WOOD POST
BS - BREAKAWAY STEEL
LP - LIGHTPOLE
MP - METAL POST



MATCHLINE STA. 828+00

MATCHLINE STA. 843+00



W3-MP-90
EB-MP-108
D10-3a
STA. 829+13



LEGEND:

- | | | |
|---|---|---|
| <ul style="list-style-type: none"> ① THERMOPLASTIC PAVEMENT MARKING - LINE 4" (WHITE EDGE LINE) ② THERMOPLASTIC PAVEMENT MARKING - LINE 4" (YELLOW EDGE LINE) ③ THERMOPLASTIC PAVEMENT MARKING - LINE 8" (WHITE EDGE LINE) ④ THERMOPLASTIC PAVEMENT MARKING - LINE 12" (WHITE GORE CHEVRONS SPACED @ 30' CENTERS) ⑤ THERMOPLASTIC PAVEMENT MARKING - LINE 12" (WHITE SHOULDER DIAGONALS SPACED @ 500' CENTERS) ⑥ THERMOPLASTIC PAVEMENT MARKING - LINE 4" (WHITE 2' DASH , 6' SKIP) ⑦ PREFORMED PLASTIC PAVEMENT MARKING , TYPE B - INLAID - LINE 5" (WHITE 10' DASH , 30' SKIP) ⑧ POLYUREA PAVEMENT MARKING TYPE I - LINE 4" (WHITE EDGE LINE - P.C.C. PVT. ONLY) ⑨ POLYUREA PAVEMENT MARKING TYPE I - LINE 4" (YELLOW EDGE LINE - P.C.C. PVT. ONLY) ⑩ POLYUREA PAVEMENT MARKING TYPE I - LINE 4" (WHITE 2' DASH , 6' SKIP - P.C.C. PVT. ONLY) | <ul style="list-style-type: none"> ⑪ POLYUREA PAVEMENT MARKING TYPE I - LINE 5" (WHITE 10' DASH , 30' SKIP - P.C.C. PVT. ONLY) ⑫ POLYUREA PAVEMENT MARKING TYPE I - LINE 8" (WHITE EDGE LINE - P.C.C. PVT. ONLY) ⑬ POLYUREA PAVEMENT MARKING TYPE I - LINE 12" (WHITE GORE CHEVRONS SPACED @ 30' CENTERS - P.C.C. PVT. ONLY) ⑭ POLYUREA PAVEMENT MARKING TYPE I - LINE 12" (WHITE SHOULDER DIAGONALS SPACED @ 500' CENTERS (40' AT BRIDGES)) ⑮ RAISED REFLECTIVE PAVEMENT MARKER (1-WAY YELLOW / OPAQUE) ⑯ RAISED REFLECTIVE PAVEMENT MARKER (1-WAY CRYSTAL / OPAQUE) ⑰ RAISED REFLECTIVE PAVEMENT MARKER (BRIDGE) ⑱ THERMOPLASTIC PAVEMENT MARKING - LETTERS AND SYMBOLS ⑲ POLYUREA PAVEMENT MARKING TYPE 1 - LETTERS AND SYMBOLS ⑳ PREFORMED PLASTIC PAVEMENT MARKING, TYPE B - INLAID - LINE 8" (WHITE 3' DASH, 9" SKIP) | <ul style="list-style-type: none"> ㉑ POLYUREA PAVEMENT MARKING TYPE I - LINE 8" (WHITE 3' DASH, 9' SKIP - P.C.C. PVT. ONLY) ㉒ PREFORMED PLASTIC PAVEMENT MARKING, TYPE B - INLAID - LINE 8" |
|---|---|---|

USER NAME = tkoeppen(Rdwy_L1s1e)	DESIGNED - EJB	REVISED -
PLOT CONFIG = PDF(Large).plt	DRAWN - EJB	REVISED -
PLOT SCALE = 1:50	CHECKED - DTH	REVISED -
PLOT DATE = 1/22/2011	DATE - 1/21/2011	REVISED -



STATE OF ILLINOIS
DEPARTMENT OF TRANSPORTATION

PAVEMENT MARKING & SIGNING PLAN
I-80 MAINLINE

SCALE: 1"=50' SHEET NO. 15 OF 18 SHEETS STA. 813+00.00 TO STA. 843+00.00

F.A.I. RTE.	SECTION	COUNTY	TOTAL SHEETS	SHEET NO.
80	99 (2 & 3) RS-3	WILL	200	74
CONTRACT NO. 60M64				
FED. ROAD DIST. NO. 1 ILLINOIS FED. AID PROJECT				

FILE NAME = ...\\160M64-sht-pmk-09.dgn