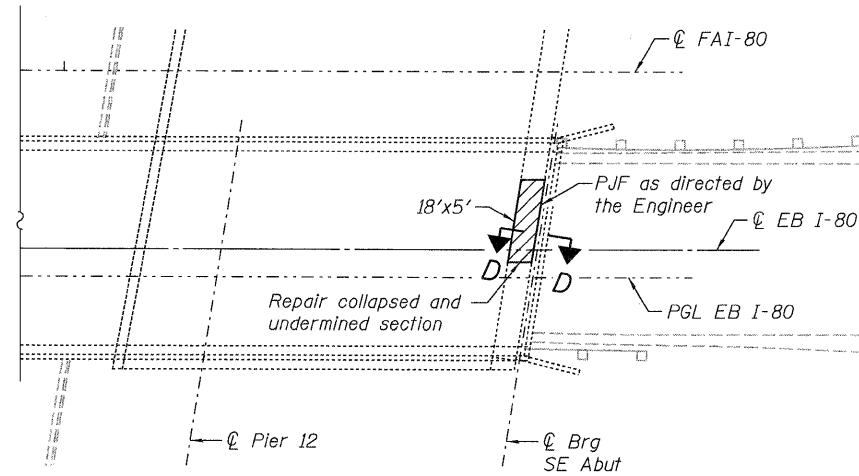
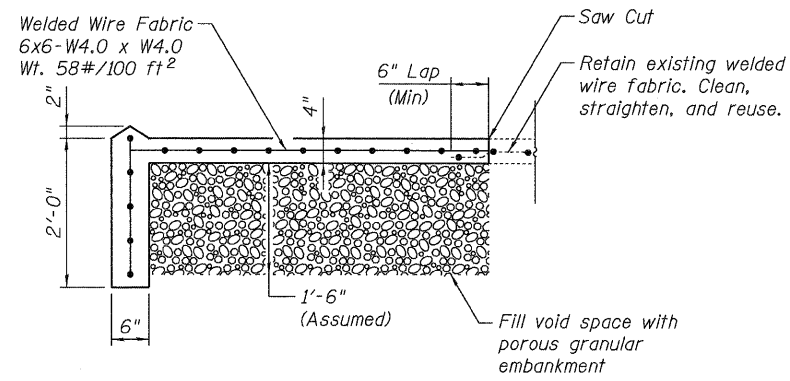


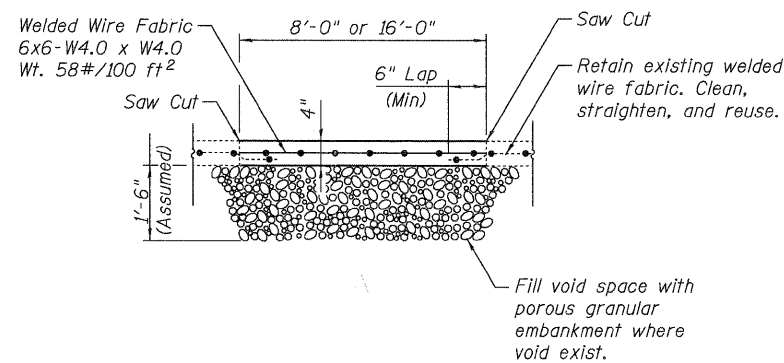
PLAN - WEST SLOPEWALL



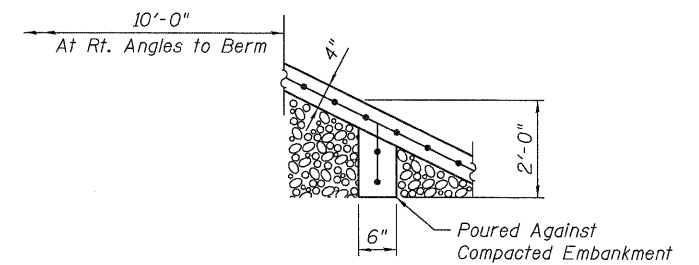
PLAN - EAST SLOPEWALL



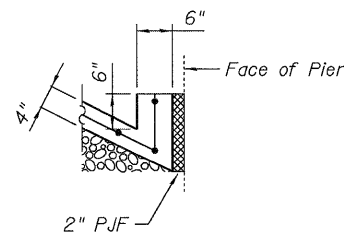
SECTION A-A



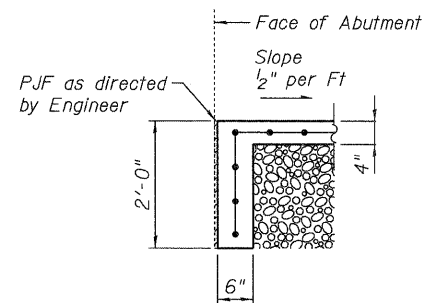
SECTION B-B



SECTION E-E



SECTION C-C



SECTION D-D

BILL OF MATERIAL

ITEM	UNIT	TOTAL
Porous Granular Embankment	Cu.Yd.	39
Slope Wall Removal	Sq.Yd.	78
Slope Wall 4 Inch	Sq.Yd.	78

LEGEND:

Slope wall Remove and Replace

NOTES:

1. Areas of proposed slope wall removal and replacement are estimated. Actual location and dimensions are to be determined by the Engineer during construction.
2. Cost of saw cuts and P.J.F. included in the cost of Slope Wall 4 Inch.

DESIGNED - PCA	REVISED -
USER NAME = Isupancheck	DRAWN - LK
PLOT SCALE = 1:1	CHECKED - MEA
PLOT DATE = 20-JAN-2011	DATE = 01/21/2011
FILE NAME = IP_PvP\dms34575\09920050-60M64-007-SLOPEW.DGN	



STATE OF ILLINOIS
DEPARTMENT OF TRANSPORTATION

SLOPEWALL REPAIRS
EASTBOUND FAI-80 OVER RAILROAD/GARDNER STREET
STRUCTURE NO. 099-0060

SHEET NO. S-7 OF 15 SHEETS

F.A.I. RTE.	SECTION	COUNTY	TOTAL SHEETS	SHEET NO.
80	99 (2&3) RS-3	WILL	200	155
FED. ROAD DIST. NO. 1 [ILLINOIS] FED. AID PROJECT			CONTRACT NO. 60M64	