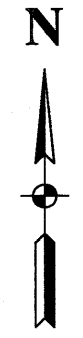
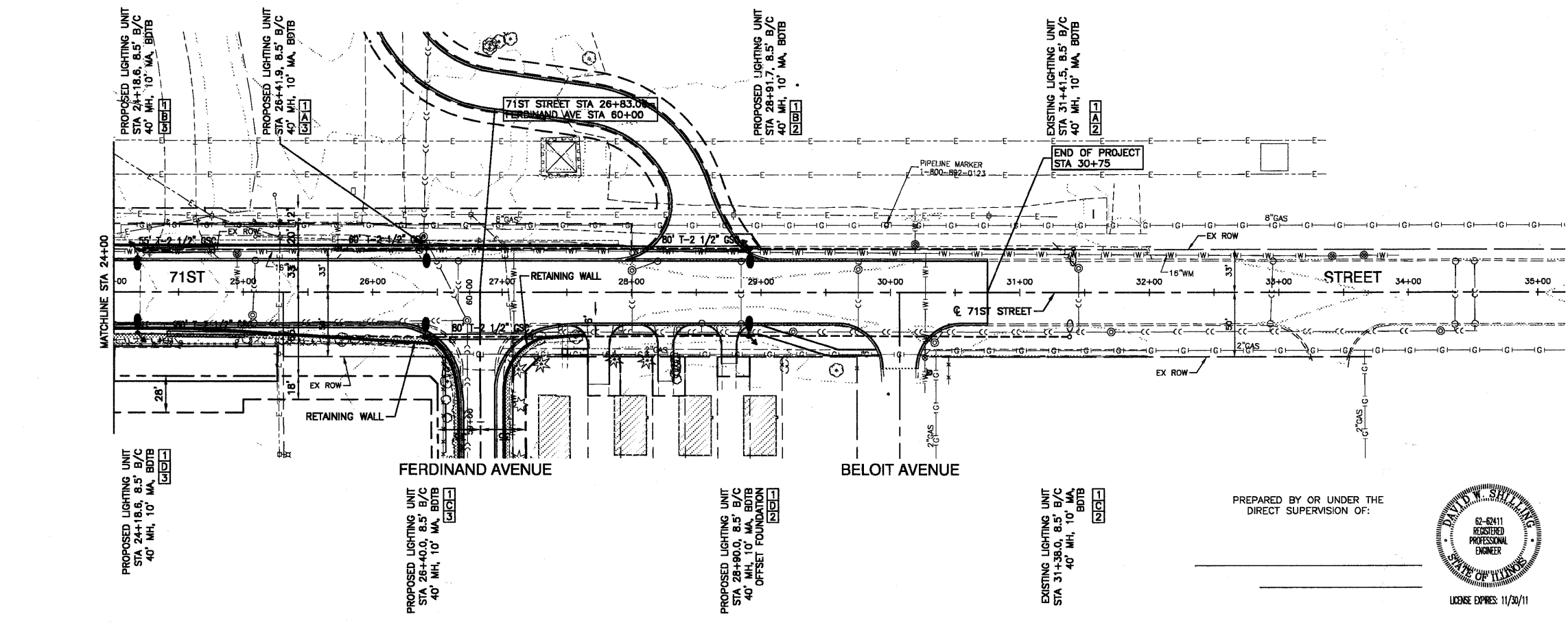
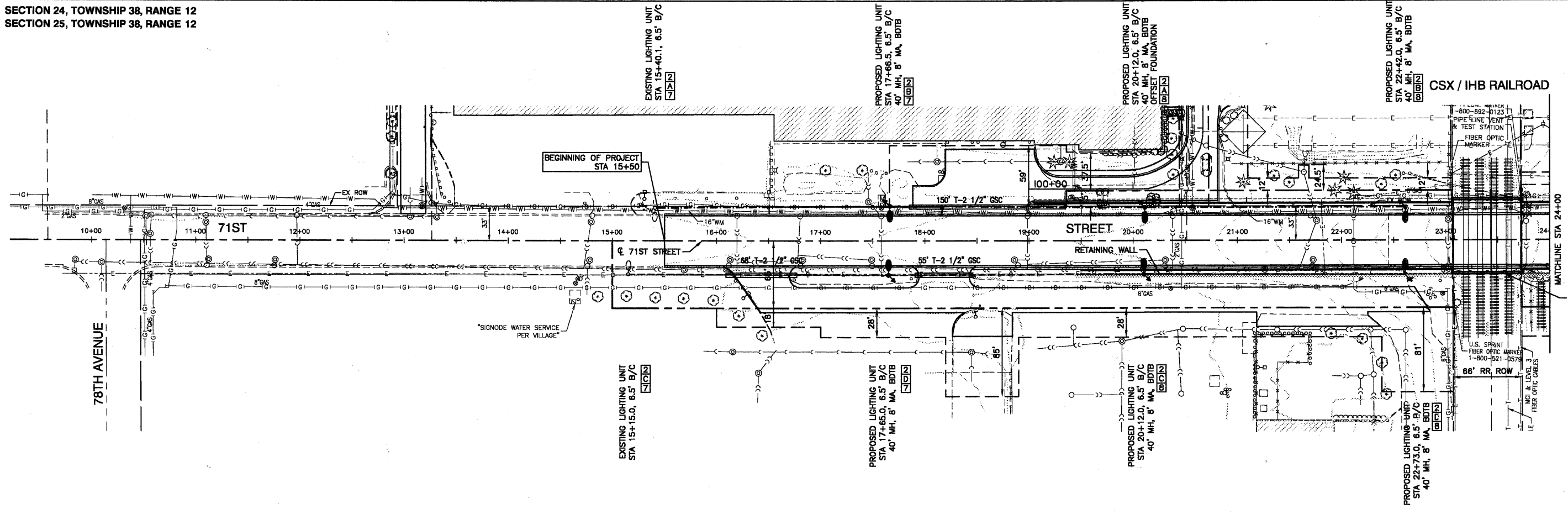


SECTION 24, TOWNSHIP 38, RANGE 12
SECTION 25, TOWNSHIP 38, RANGE 12



PLAN	SURVEYED	DATE
NOTE BOOK NO.	PLANNED	
	ALIGNED	
	NOT CHECKED	
	BY	
	FILE NAME	

PROFILE	SURVEYED	DATE
NOTE BOOK NO.	PLANNED	
	ALIGNED	
	NOT CHECKED	
	BY	
	FILE NAME	



NOTE TO CONTRACTOR
THE EXISTING CONTROLLER NO.1 IS LOCATED AT STATION 36+31.7, 6.5' B/C IN THE NORTH PARKWAY OF 71ST STREET. REFER TO THE SINGLE LINE DIAGRAM.

- LIGHTING LEGEND:**
- EXISTING STREET LIGHT—250W HPS
 - PROPOSED STREET LIGHT—250W HPS
 - PROPOSED UNIT DUCT, 6-1/C, NO.8 AWG AND 1/C NO.8 GROUND, 600V IN 1-1/2" DUCT
 - PROPOSED UNIT DUCT, 4-1/C, NO.8 AWG AND 1/C NO.8 GROUND, 600V IN 1-1/4" DUCT
 - GR GROUND ROD, 5/8" DIA. x 10'
 - (R) REMOVAL OF EXISTING STREET LIGHT & FOUNDATION
 - MH MOUNTING HEIGHT
 - MA MAST ARM
 - B/C BACK OF CURB
 - BDTB BREAKAWAY DEVICE, TRANSFORMER BASE, 15" BOLT CIRCLE
- POLE IDENTIFICATION**
- 1 CABINET NUMBER
1 CIRCUIT
1 POLE POSITION

PREPARED BY OR UNDER THE DIRECT SUPERVISION OF:

FILE NAME = 09983-LGHT-01 - P02	USER NAME =	DESIGNED - PAP	REVISIONS	STATE OF ILLINOIS DEPARTMENT OF TRANSPORTATION	71ST STREET PROPOSED STREET LIGHTING	F.A.U. RTE.	SECTION	COUNTY	TOTAL SHEETS	SHEET NO.	
	PLOT SCALE =	CHECKED - DWS	REVISIONS			1537	08-00050-00-GS	COOK	209	80	
	PLOT DATE = 12/23/10	DRAWN - PS	REVISIONS			CONTRACT NO. 83556					
		CHECKED - AG	REVISIONS			FED. ROAD DIST. NO. 1 ILLINOIS FED. AID PROJECT CRE-9003(709)					