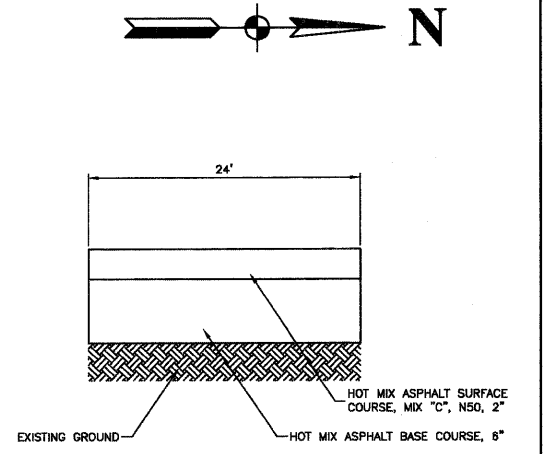
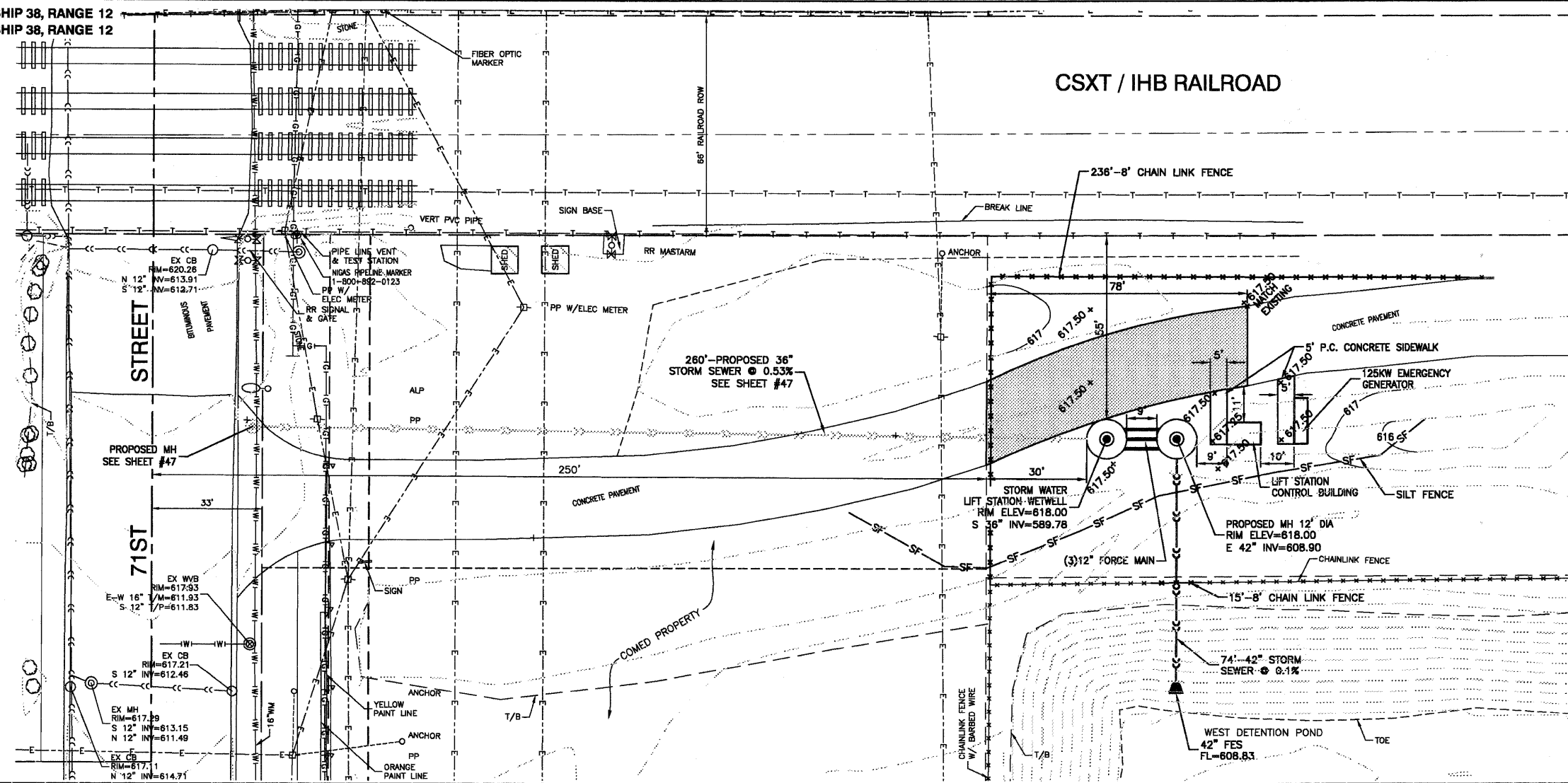


SECTION 24, TOWNSHIP 38, RANGE 12  
SECTION 25, TOWNSHIP 38, RANGE 12

CSXT / IHB RAILROAD



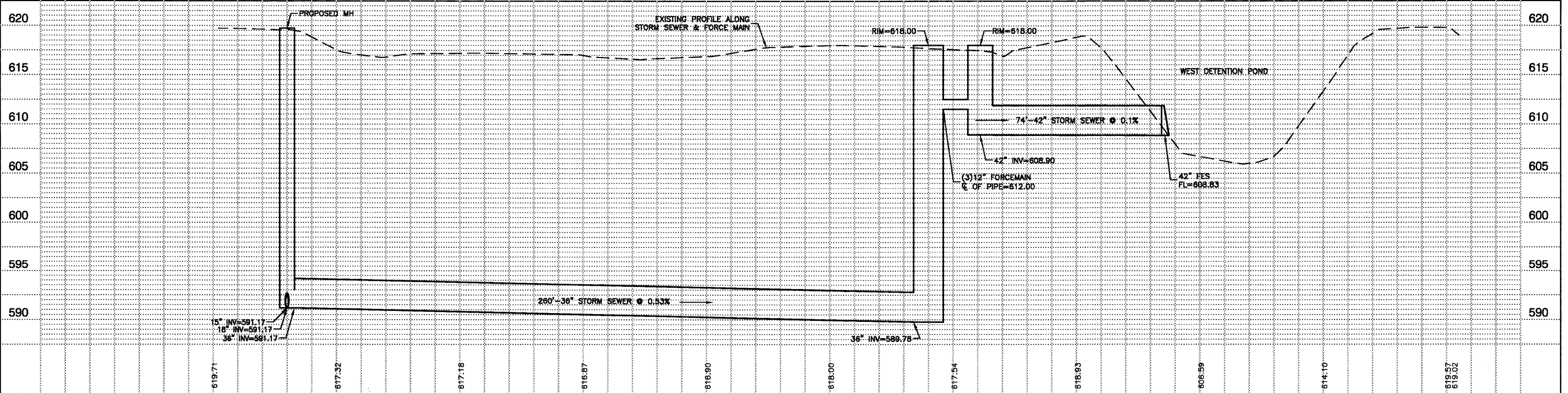
PAVEMENT DETAIL  
ADJACENT TO LIFT STATION

LEGEND

HOT MIX ASPHALT SURFACE COURSE, MIX "C", N50, 2" AND  
HOT MIX ASPHALT BASE COURSE, 6"

PLAN	SURVEYED	DATE
	PLOTTED	
	CHECKED	
	BY	
	NO. OF WAY CHECKED	
	NO.	
	DATE	

PROFILE	SURVEYED	DATE
	PLOTTED	
	CHECKED	
	BY	
	NO. OF WAY CHECKED	
	NO.	
	DATE	



FILE NAME = 09858_02-PLPR-01 - I.DOT PLR02	USER NAME =	DESIGNED - PKB	REVISED -	STATE OF ILLINOIS DEPARTMENT OF TRANSPORTATION	71ST STREET		F.A.U. RTE.	SECTION	COUNTY	TOTAL SHEETS	SHEET NO.	
	PLOT SCALE =	CHECKED - PKB	REVISED -		LIFT STATION PLAN & PROFILE		1537	06-00050-00-GS	COOK	209	89	
	PLOT DATE = 12/23/10	DRAWN - PS	REVISED -		SCALE: H 1"=20 V 1"=5'	SHEET NO. 89	OF 209 SHEETS	STA.	TO STA.	CONTRACT NO. 83556		
		CHECKED - AG	REVISED -					FED. ROAD DIST. NO. 1	ILLINOIS	FED. AID PROJECT CRE-9003(709)		