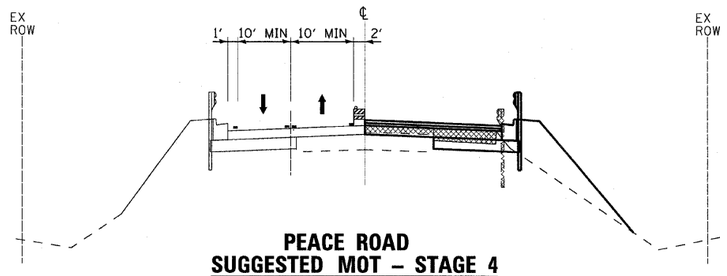

PEACE ROAD
SUGGESTED MOT – STAGE 4
PAVEMENT REPLACEMENT
STA. 126+55 TO STA. 128+35
STA. 146+00 TO STA. 149+00

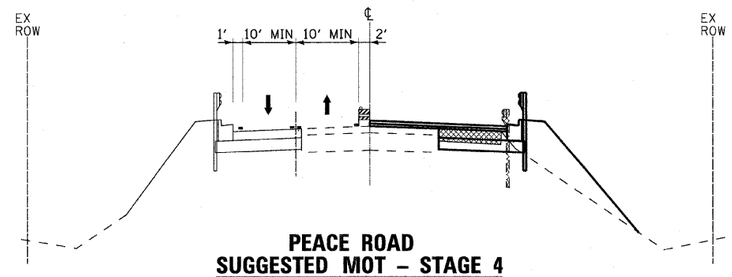

PEACE ROAD
SUGGESTED MOT – STAGE 4
PAVEMENT WIDENING
STA. 128+35 TO STA. 146+00

LEGEND

- DIRECTION OF TRAFFIC
- TYPE II BARRICADES OR DRUMS
- EXISTING ELEMENTS
- PROPOSED ELEMENTS (PRIOR STAGES)
- PROPOSED ELEMENTS (CURRENT STAGE)
- EXISTING PAVEMENT MARKINGS
- TEMPORARY PAVEMENT MARKINGS
- REMOVAL

STAGE 4 – PEACE ROAD

RECONFIGURE THE TEMPORARY TRAFFIC SIGNAL HEADS AT PLEASANT STREET AND SHIFT TRAFFIC ONTO THE WEST HALF OF PEACE ROAD CONSTRUCTED IN STAGE 3. MAINTAIN ONE THROUGH LANE IN EACH DIRECTION NEAR THE BRIDGE AND ONE THROUGH LANE AND ONE LEFT TURN LANE IN EACH DIRECTION AT PLEASANT STREET. MAINTAIN TWO-WAY TRAFFIC DURING ENTIRE STAGE 4 CONSTRUCTION.

1. CONSTRUCT WIDENING, STORM SEWER, HMA PAVEMENT PATCHING, GUARDRAIL, AND CURB AND GUTTER ON THE EAST HALF OF PEACE ROAD.
2. CONSTRUCT ALL HMA BINDER COURSES ON THE EAST HALF OF PEACE ROAD.
3. INSTALL INTERCONNECT EQUIPMENT ALONG EAST SIDE OF PEACE ROAD.

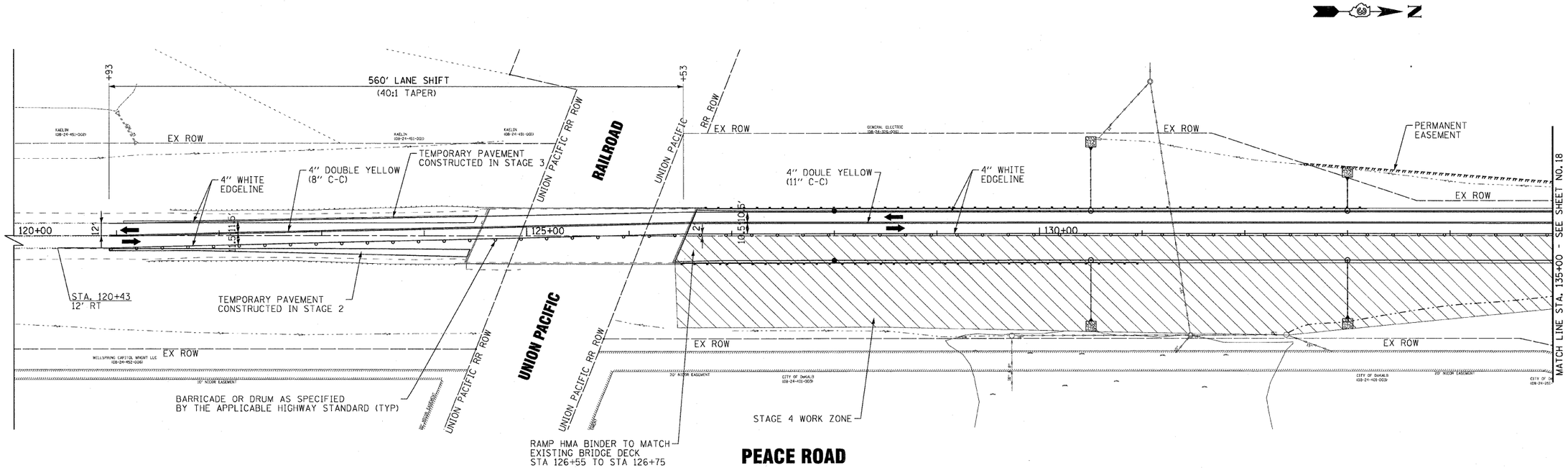

PEACE ROAD

COPYRIGHT © 2008, BY BAXTER & WOODMAN, INC.
CITY OF LUCK, PROFESSIONAL DESIGN FIRM
LICENSE NO. 184-001212- EXPIRES 4/30/2011
23145 8/4/2010 127124 AV
...\plotdrivers\PDF32X35.pdf
...\PH2\081068-PH2-PSH-BMR.tbl
I:\Crystal Lake\UKB\BC\081068-PeaceRc\CADD-SURVEY\DRAWINGS\DGNS\PH2-sheets\081068-MOT-STG4.dgn

BAXTER & WOODMAN Consulting Engineers	DESIGNED - DJS	REVISED -	
	DRAWN - UKB	REVISED -	
	CHECKED - RWL	REVISED -	
	DATE - 05-03-2010	FILE NAME - 081068-MOT-STG4.dgn	

CITY OF DeKALB , ILLINOIS
PEACE ROAD
IMPROVEMENTS

SUGGESTED MAINTENANCE OF TRAFFIC – STAGE 4
PEACE ROAD

SCALE: 1"=50' | STA. 120+00 TO STA. 135+00

F.A.U RTE.	SECTION	COUNTY	TOTAL SHEETS	SHEET NO.
5369	06-00172-00-WR	DeKALB	64	20
		CONTRACT NO. 87465		
FED. ROAD DIST. NO. 3	ILLINOIS	FED. AID PROJECT M-5017 (043)		