

F.A. RTE.	SECTION	COUNTY	TOTAL SHEETS	SHEET NO.
	12-B2706-00-SW	COOK	322	1
ILLINOIS CONTRACT NO. 61C50				

THIS CERTIFIES THAT THESE DRAWINGS HAVE BEEN REVIEWED TO THE BEST OF MY KNOWLEDGE AND BELIEVE ARE IN ACCORDANCE WITH AMERICANS WITH DISABILITIES ACT (ADA), AND ALL CODES AND BUILDING ORDINANCES OF THE CITY OF CHICAGO, STATE OF ILLINOIS.

*James Patterson*  
LICENSED ARCHITECT / LICENSED ENGINEER

DEPARTMENT OF TRANSPORTATION  
DIVISION OF HIGHWAYS

PLANS FOR PROPOSED  
FEDERAL AID HIGHWAY

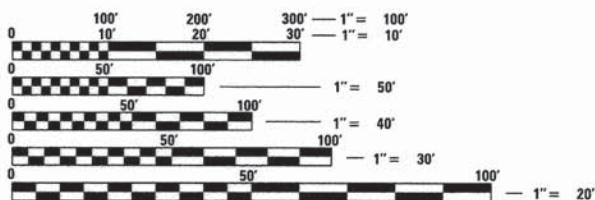
VARIOUS ROUTES  
SECTION 12-B2706-00-SW  
FA PROJECT M-6000 (494)  
CDOT PROJECT NO. B-2-706  
PEDESTRIAN IMPROVEMENTS  
CITY OF CHICAGO  
COOK COUNTY

C-88-003-16

FOR INDEX OF SHEETS, SEE SHEET NO. 2

SITE NO.	STREET NAME	LIMITS	LENGTH (MILES)
57-1	E. 67TH STREET	S. COTTAGE GROVE AVE. TO S. STONY ISLAND AVE.	1.00
57-2	E. 76TH STREET	S. YATES BLVD. TO S. SOUTH SHORE DR.	0.50
57-3	S. CALIFORNIA AVENUE	W. CERMAK RD. TO W. 31ST ST.	1.10
57-4	S. HALSTED STREET	W. 69TH ST. TO W. 75TH ST.	0.75
57-5	S. HYDE PARK BLVD.	E. 57TH DR. TO E. HYDE PARK BV.	0.60
57-6	E. MARQUETTE ROAD	S. EBERHART AVE. TO S. COTTAGE GROVE AVE.	0.40
57-7	E. MARQUETTE ROAD	S. CORNELL DR. TO S. LAKE SHORE DR.	0.50
57-8	S. MORGAN STREET	W. 37TH ST. TO W. 35TH ST.	0.25
57-9	S. PULASKI ROAD	W. 47TH ST. TO W. 63RD ST.	2.00
57-10	S. PULASKI ROAD	W. 63RD ST. TO W. 79TH ST.	2.00
61-1	E. 31ST STREET	S. KING DR. TO S. MOE DR. (LSD)	0.40
61-2	W. 55TH STREET	S. WESTERN AVE. TO S. CALIFORNIA AVE.	0.50
61-3	W. 55TH STREET	S. KEDZIE AVE. TO S. CENTRAL PK. AVE.	0.50
61-4	W. 63RD STREET	S. HARLEM AVE. (RXR) TO S. OAK PARK AVE.	0.50
61-5	W. 63RD STREET	S. WALLACE AVE. TO S. STATE ST.	0.70
61-6	E. 63RD STREET	S. STATE ST. TO S. DREXEL AVE.	1.20
61-7	W. 71ST STREET	S. PULASKI RD. TO S. WESTERN AVE.	2.00
61-8	W. 71ST STREET	S. RACINE AVE. TO S. HALSTED ST.	0.50
61-9	S. ARCHER AVENUE	S. CANAL ST. TO S. PITNEY CT.	1.50
61-10	S. ARCHER AVENUE	S. CICERO AVE. TO S. KILDARE AVE.	0.70
61-11	S. ARCHER AVENUE	W. PERSHING RD. TO S. ROBINSON ST.	1.40
61-12	S. COTTAGE GROVE AVENUE	E. 75TH ST. TO E. 79TH ST.	0.50
61-13	S. DAMEN AVENUE	W. 51ST ST. TO W. 63RD ST.	1.50
61-14	S. HALSTED STREET	W. 41ST ST. TO W. GARFIELD BV.	1.75
61-15	S. HALSTED STREET	W. 75TH ST. TO W. 79TH ST.	0.50
61-16	S. INDIANA AVENUE	E. 31ST ST. TO E. 35TH ST.	0.50
61-17	S. JEFFERY BLVD.	E. 67TH ST. TO E. 71ST ST.	0.50
61-18	S. M. L. KING DRIVE	E. MARQUETTE RD. TO E. 79TH ST.	1.50
61-19	S. MICHIGAN AVENUE	E. 26TH ST. TO E. 42ND ST.	2.00
61-20	S. MICHIGAN AVENUE	E. 43RD ST. TO E. GARFIELD BV.	1.50
61-21	S. MORGAN STREET	W. PERSHING RD. TO W. 45TH ST.	0.75
61-22	S. SOUTH SHORE DRIVE	E. 67TH ST. TO E. 79TH ST.	1.90
61-23	S. STATE STREET	W. 51ST ST. TO W. 60TH ST.	1.10
61-24	S. STONY ISLAND AVENUE	E. 65TH ST. TO E. 71ST ST.	0.75
61-25	S. WENTWORTH AVENUE	W. PERSHING RD. TO W. 47TH ST.	1.00

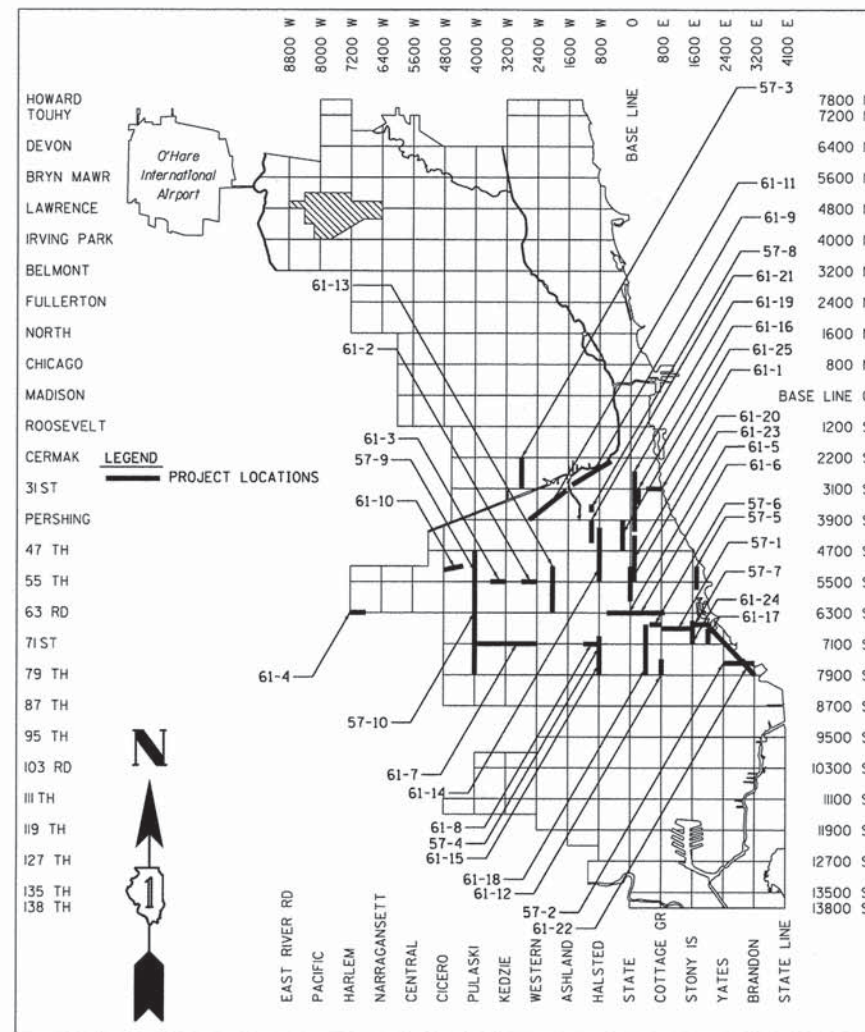

TOTAL LENGTH 34.75



FULL SIZE PLANS HAVE BEEN PREPARED USING STANDARD ENGINEERING SCALES. REDUCED SIZED PLANS WILL NOT CONFORM TO STANDARD SCALES. IN MAKING MEASUREMENTS ON REDUCED PLANS, THE ABOVE SCALES MAY BE USED.

J.U.L.I.E.  
JOINT UTILITY LOCATION INFORMATION FOR EXCAVATION  
1-800-892-0123  
OR 811

INFRASTRUCTURE ENGINEERING INCORPORATED  
33 West Monroe | Suite 1549 | Chicago, IL 60603  
732.425.9581 | P. 732.425.9581 | www.infrastructure-eng.com



LOCATION OF SECTION INDICATED THIS: - [black box] -

CITY OF CHICAGO  
DEPARTMENT OF TRANSPORTATION

APPROVED: *[Signature]* 01/21/16 PROJECT MANAGER / DATE

APPROVED: *[Signature]* 1/21/16 PROJECT COORDINATOR / DATE

APPROVED: *[Signature]* 1/21/16 DEPUTY COMMISSIONER DIVISION OF ENGINEERING / DATE

STATE OF ILLINOIS  
DEPARTMENT OF TRANSPORTATION

PASSED: FEBRUARY 2 2016 DATE

*[Signature]* DISTRICT 1 ENGINEER OF LOCAL ROADS & STREETS

RELEASING FOR BID BASED ON LIMITED REVIEW: February 2 2016 DATE

*[Signature]* DEPUTY DIRECTOR OF HIGHWAYS REGION 1 ENGINEER

PRINTED BY THE AUTHORITY OF THE STATE OF ILLINOIS

**INDEX OF SHEETS**

PAGE NUMBER	DESCRIPTION
1	COVER SHEET
2	INDEX OF SHEETS & ABBREVIATIONS
3	GENERAL NOTES
4-43	ADA RAMP SUMMARY
44-46	SUMMARY OF QUANTITIES
47-91	SCHEDULE OF QUANTITIES
92-109	LOCATION MAPS
110-156	LAYOUT DESIGN PLANS
157-192	CONSTRUCTION DETAILS
193-322	LAYOUT DESIGN SKETCHES

**HIGHWAY STANDARDS**

STD NO.	DESCRIPTION
701501-06	URBAN LANE CLOSURE, 2L, 2W, UNDIVIDED
701601-09	URBAN LANE CLOSURE, MULTILANE, 1W OR 2W WITH NONTRAVERSABLE MEDIAN
701606-10	URBAN LANE CLOSURE, MULTILANE, 1W OR 2W WITH MOUNTABLE MEDIAN
701701-10	URBAN LANE CLOSURE, MULTILANE INTERSECTION
701801-06	SIDEWALK, CORNER OR CROSSWALK CLOSURE
701901-05	TRAFFIC CONTROL DEVICES

**DISTRICT 1 DETAILS**

STD NO.	DESCRIPTION
TC-10	TRAFFIC CONTROL AND PROTECTION FOR SIDEROADS, INTERSECTIONS, AND DRIVEWAYS
TC-24	CITY OF CHICAGO PAVEMENT MARKINGS

**MIX SELECTION**

MIXTURE TYPE	% AIR VOIDS @ Ndes
HOT-MIX ASPHALT SURFACE COURSE, MIX "D", N70 (IL-9.5 MM); 2"	4% @ 70Gyr
LEVELING BINDER (MACHINE METHOD), N70 (IL-9.5 MM); VARIABLE, 3/4" TO 2-1/4"	4% @ 70Gyr
LEVELING BINDER (HAND METHOD), N70 (IL-9.5 MM); VARIABLE, 3/4" TO 2-1/4"	4% @ 70Gyr

- NOTES:
1. THE UNIT WEIGHT USED TO CALCULATE ALL HMA SURFACE MIXTURES IS 112 LBS./SQ. YD./IN.
  2. THE "AC TYPE" FOR NON-POLYMERIZED HMA MIXES SHALL BE "PG64-22" UNLESS MODIFIED BY DISTRICT ONE SPECIAL PROVISIONS.
  3. FOR USE OF RECYCLED MATERIALS SEE SPECIAL PROVISIONS.

**PLAN LEGEND**

	PCC ADA RAMP
	DEPRESSED CURB AND GUTTER
	ADA DETECABLE WARNING SURFACE
	TOPSOIL AND SODDING

**STANDARD SYMBOLS**

	MANHOLE, SEWER
	MANHOLE, TELEPHONE
	MANHOLE, UTILITY
	MANHOLE, WATER
	NO PASS PAINT STRIPE
	PARKING STALL STRIPE
	POLE
	POWER POLE
	PP W/LIGHT
	PRIVATE BUILDING
	PUBLIC BUILDING
	RETAINING WALL
	SIDEWALK
	SIGN
	SIGN FOUNDATION
	STOP BAR
	STREET LIGHT CONTROL BOX
	STREET LIGHT POLE
	TELEPHONE SPLICE BOX
	TOP OF CURB
	TRAFFIC SIGNAL
	TRAFFIC SIGNAL CONTROLLER
	TRAVERSE STATION
	VAULT
	WALL
	WATER
	WATER METER
	WATER VALVE
	TELEPHONE BOOTH
	PARKING METER
	GARBAGE CAN
	NEWSPAPER BOX
	BACK OF CURB
	BRIDGE DECK
	BUFFALO BOX-GAS
	BUFFALO BOX-WATER
	BUSH
	CABLE TELEVISION
	CANOPY
	COMBINATION MAST ARM
	COMMERCIAL BUILDING
	COMMERCIAL ENTRANCE
	TREE
	ENTRANCE - EDGE
	EDGE OF PAVEMENT
	EDGE OF SURFACE
	FENCE
	FIRE HYDRANT
	FLAGPOLE
	Gas Regulator
	GAS VALVE
	GUARDPOST
	GUARDRAIL
	GUY POLE
	GUY WIRE
	HANDICAP RAMP
	HANDRAIL
	HYDRANT
	LANDSCAPE EDGE
	LANE MARKING STRIPE
	LIGHT POLE
	MAILBOX
	MANHOLE, DRAINAGE
	MANHOLE, ELECTRIC
	MANHOLE, GAS

**ABBREVIATIONS**

AD	AREA DRAIN
BBOX	BUFFALO BOX
CB	CATCH BASIN
CL	CENTER LINE
C&G	CURB AND GUTTER
CL	CLOSED LID
CO	CLEAN OUT
CONC	CONCRETE
DET	DETAIL
DIA	DIAMETER
DWG	DRAWING
E.	EAST
EL. OR ELEV.	ELEVATION
ELEC.	ELECTRICAL
EP	EDGE OF PAVEMENT
EX./EXT./EXIST.	EXISTING
FL	FLOW LINE
FH	FIRE HYDRANT
FT.	FOOT
HMA	HOT MIX ASPHALT
IN.	INCH
INSP.	INSPECTION
LP	LIGHT POLE
LOW	LIMITS OF WORK
MAX.	MAXIMUM
ME	MATCH EXISTING
MH	MANHOLE
MIN.	MINIMUM
N.	NORTH
NE.	NORTHEAST
NW.	NORTHWEST
OL	OPEN LID
P.C.C.	PORTLAND CEMENT CONCRETE
PL.	PLACE
PL	PROPERTY LINE
PREF	PREFERABLE
PR/PROP.	PROPOSED
RCP	REINFORCED CONCRETE PIPE
REPL.	REPLACE
R.O.W.	RIGHT OF WAY
S.	SOUTH
SE.	SOUTHEAST
SHT.	SHEET
SW.	SOUTHWEST
TC	TOP OF CURB
TS	TRAFFIC SIGNAL
TW	TOP OF WALK
TYP.	TYPICAL
W.	WEST

Default

FILE NAME : P:\P-13\1426-00 - CDDT Cnt. 1 ADA Ramps\DCN\Sheets\sh1.mxd.dgn

<p><b>INFRASTRUCTURE ENGINEERING</b> 33 West Monroe   Suite 1540   Chicago, IL 60603 P. 312.425.8900   F. 312.425.8944   www.infrastructure-eng.com</p>	USER NAME = APatterson	DESIGNED - AJP	REVISED -	<p align="center"><b>STATE OF ILLINOIS</b> <b>DEPARTMENT OF TRANSPORTATION</b></p>	INDEX OF SHEETS & ABBREVIATIONS		F.A. RTE.	SECTION	COUNTY	TOTAL SHEETS	SHEET NO.	
	PLDT SCALE = 5,0000 ' / in.	DRAWN - JPP	REVISIED -		SCALE: NTS	SHEET OF	SHEETS STA.	TO STA.	12-B2706-00-SW	COOK	322	2
	PLDT DATE = 2/2/2016	CHECKED - KPS	REVISIED -						CONTRACT NO. 61C50		ILLINOIS FED. AID PROJECT	

**GENERAL NOTES**

1. HORIZONTAL COORDINATES OF CONTROL ARE IL EAST STATE PLANE (ZONE 1201) US SURVEY FEET, GRID COORDINATES, DERIVED BY RTK GPS OBSERVATIONS OF SURVEY CONTROL POINTS. SURVEY DATUM IS ASSUMED (100.00') AND LOCALIZED FOR EACH INTERSECTION.
2. UTILITIES
  - a. 72 HOURS BEFORE STARTING ANY EXCAVATION, THE CONTRACTOR SHALL CALL "DIGGER" AT 1-312-744-7000 FOR FIELD LOCATIONS OF BURIED ELECTRIC, TELEPHONE, AND GAS FACILITIES.
  - b. THE CONTRACTOR SHALL NOTIFY THE CITY OF CHICAGO AND COOK COUNTY IN ORDER TO COORDINATE WITH THE RELOCATION OF ANY CITY OR COUNTY OWNED UTILITIES.
  - c. IT SHALL BE THE CONTRACTOR'S RESPONSIBILITY TO NOTIFY ALL UTILITY COMPANIES OF HIS/HER INTENTIONS TO BEGIN CONSTRUCTION AND TO VERIFY THE ACTUAL LOCATION OF ALL SUCH FACILITIES. IF THE CONTRACTOR DAMAGES EXISTING UTILITIES TO REMAIN, HE/SHE SHALL PAY THE COST OF REPAIR. THE CONTRACTOR MUST COORDINATE WITH THE OWNER OF THE UTILITY TO HAVE THEM RELOCATED AS NECESSARY.
3. THE CONTRACTOR WILL NOT BE ALLOWED TO SET-UP A YARD OR FIELD OFFICE ON CITY PROPERTY WITHOUT WRITTEN PERMISSION FROM THE DEPARTMENT.
4. DRAINAGE
  - a. OFFSETS AND TOP OF FRAME ELEVATIONS FOR STRUCTURES WHICH ARE LOCATED IN THE GUTTER ARE GIVEN AT THE EDGE OF PAVEMENT. OFFSETS AND TOP OF FRAME OR LID ELEVATIONS FOR STRUCTURES NOT LOCATED IN THE GUTTER ARE GIVEN TO THE CENTER OF THE GRATE OR LID. STRUCTURES LOCATED IN THE GUTTER SHALL BE TURNED SO THAT THE FRAME IS CLOSEST TO THE CENTER LINE OF THE ROAD. ALL OTHER STRUCTURES SHALL BE TURNED SO THAT THE FRAME IS FURTHEST FROM THE CENTER LINE OF THE ROAD UNLESS OTHERWISE NOTED ON THE PLANS.
5. TRAFFIC CONTROL
  - a. THE CONTRACTOR MUST PROVIDE, AS REQUIRED BY THE CITY OF CHICAGO/IDOT/STATE AGENCIES TEMPORARY TRAFFIC, AND PARKING SIGNAGE, EQUIPMENT, AND PERSONNEL NECESSARY TO PROVIDE FOR SAFE AND EFFICIENT TRAFFIC FLOW IN ALL AREAS WHERE THE WORK WILL INTERRUPT OR CAUSE TO CHANGE IN ANY FORM, THE CONDITIONS OF TRAFFIC FLOW THAT EXISTED PRIOR TO THE COMMENCEMENT OF ANY PORTIONS OF THE WORK. THE OWNER MAY, AT HIS/HER DISCRETION, REQUIRE THE CONTRACTOR TO FURNISH TRAFFIC CONTROL UNDER OTHER CIRCUMSTANCES WHERE, IN HIS/HER OPINION, IT IS NECESSARY FOR THE PROTECTION OF LIFE AND PROPERTY. IF THE NEED FOR TRAFFIC CONTROL SHALL BE ANTICIPATED BY THE CONTRACTOR. ALL WORK SHALL BE PERFORMED ACCORDING TO THE STANDARD SPECIFICATIONS FOR ROAD AND BRIDGE CONSTRUCTION, ILLINOIS DEPARTMENT OF TRANSPORTATION, LATEST EDITION, DIVISION 700.
  - b. THE CONTRACTOR SHALL TAKE ALL NECESSARY STEPS TO PROTECT RESIDENTS, THE PUBLIC AND THE SITE FROM DAMAGE OR INJURY, AND SHALL COORDINATE WITH THE OWNER.
  - c. THE CONTRACTOR SHALL PROVIDE SAFE PEDESTRIAN ACCESS TO ADJACENT PROPERTIES. EXISTING PEDESTRIAN DETOUR SIGNAGE SHALL BE MAINTAINED BY THE CONTRACTOR THROUGHOUT CONSTRUCTION AND REMOVED AT THE CONCLUSION OF CONSTRUCTION OR AS DIRECTED BY OWNER.
6. WHEN DURING CONSTRUCTION OPERATIONS, IF ANY LOOSE MATERIAL IS DEPOSITED OR ANY ITEM IS FOUND IN THE FLOW LINE OF THE GUTTERS/ DRAINAGE STRUCTURES SO THAT THE NATURAL FLOW OF WATER IS OBSTRUCTED, IT SHALL BE THE RESPONSIBILITY OF THE CONTRACTOR TO REMOVE ANY SUCH OBSTRUCTIONS AT THE CLOSE OF EACH BUSINESS DAY. AT THE CONCLUSION OF THE CONSTRUCTION OPERATIONS ALL DRAINAGE STRUCTURES SHALL BE FREE FROM ALL DIRT AND DEBRIS.
7. THE CONTRACTOR SHALL USE CARE IN GRADING OR EXCAVATING NEAR ANY AND ALL EXISTING ITEMS WHICH WILL NOT BE REMOVED. ANY DAMAGE DONE TO EXISTING ITEMS BY THE CONTRACTOR SHALL BE REPAIRED BY THE CONTRACTOR AT THE CONTRACTOR'S OWN EXPENSE.
8. CONTRACTOR SHALL LIMIT ALL CONSTRUCTION ACTIVITIES TO REMAIN WITHIN THE EXISTING RIGHT OF WAY.
9. ALL RAMPS CONSTRUCTED MUST MEET CITY OF CHICAGO DEPARTMENT OF TRANSPORTATION ADA STANDARDS.
10. ALL REFERENCE TO RAMP TYPES ARE FROM CITY OF CHICAGO DEPARTMENT OF TRANSPORTATION ADA STANDARDS REVISION 5
11. CONTRACTOR SHALL USE HAND METHODS OF REMOVAL AND EXCAVATION NEAR BOLLARDS.
12. CRACK FILLING SHALL BE USED ALL AROUND THE PERIMETER OF THE SURFACE IMPROVEMENT AREA AND THE JOINT BETWEEN THE GUTTER FLAG AND PROPOSED ASPHALT.

13. CONTRACTOR IS TO VERIFY ALL EXISTING STRUCTURES AND FACILITIES AND NOTIFY ENGINEER OF ANY DISCREPANCIES PRIOR TO ORDERING MATERIAL AND STARTING WORK.
14. EXCEPT WHERE MODIFIED BY THE CONTRACT DOCUMENTS, ALL WORK PROPOSED HEREON SHALL BE IN ACCORDANCE WITH THE FOLLOWING SPECIFICATIONS WHICH ARE HEREBY MADE A PART HEREOF:
  - a. "STANDARD SPECIFICATIONS FOR ROAD AND BRIDGE CONSTRUCTION IN ILLINOIS," AND "SUPPLEMENTAL SPECIFICATIONS AND RECURRING SPECIAL PROVISIONS" AS PREPARED BY IDOT, APRIL 1ST, 2016 EDITION.
  - b. "STANDARD SPECIFICATIONS FOR WATER AND SEWER MAIN CONSTRUCTION IN ILLINOIS," 2014, 6TH EDITION.
  - c. "ILLINOIS RECOMMENDED STANDARDS FOR SEWAGE WORKS," AS PUBLISHED BY THE IEPA, 2014 EDITION.
  - d. THE CITY OF CHICAGO STANDARDS AND ALL ADDENDA THERETO.
  - e. THE NATIONAL ELECTRIC CODE.
15. IN THE EVENT OF CONFLICTING SPECIFICATIONS WITH REGARD TO SITEWORK ISSUES DESIGNED BY THE ENGINEER, THE MORE STRINGENT REQUIREMENT SHALL GOVERN.
16. NO BURNING OR INCINERATION OF RUBBISH WILL BE PERMITTED ON SITE.
17. BEFORE EXCAVATING OVER OR ADJACENT TO ANY EXISTING UTILITIES, CONTRACTOR SHALL NOTIFY THE OWNER OF SUCH UTILITIES TO ENSURE THAT PROTECTIVE WORK WILL BE COORDINATED AND PERFORMED BY THE CONTRACTOR IN ACCORDANCE WITH THE REQUIREMENTS OF THE OWNER OF THE UTILITY INVOLVED. IF ANY EXISTING SERVICE LINES, UTILITIES, AND UTILITY STRUCTURES WHICH ARE TO REMAIN IN SERVICE ARE UNCOVERED OR ENCOUNTERED DURING THIS OPERATION, THEY SHALL BE SAFEGUARDED, PROTECTED FROM DAMAGE AND SUPPORTED IF NECESSARY. THIS WORK WILL BE INCIDENTAL TO THE CONTRACT ITEM FOR THE WORK.
18. CURB RADII ARE DIMENSIONED TO FACE OF CURB EXCEPT WHERE RADIAL TILES ARE TO BE USED, IN WHICH CASE THE RADII ARE DIMENSIONED TO THE BACK OF CURB.
19. THE CONTRACTOR SHALL NOTIFY THE CITY OF CHICAGO 48 HOURS PRIOR TO COMMENCING ANY WORK AND FOR ANY NEW CONSTRUCTION REQUIRING INSPECTION.
20. STREET PAVING AND CURBS TO REMAIN SHALL BE PROTECTED FROM DAMAGE AND IF DAMAGED, SHALL BE REPLACED PROMPTLY IN CONFORMANCE WITH THE CITY OF CHICAGO OR IDOT STANDARD SPECIFICATIONS IN MATERIALS AND WORKMANSHIP, WHICHEVER IS STRICTER.
21. PROPOSED ELEVATIONS INDICATE FINISHED CONDITIONS. FOR ROUGH GRADING ELEVATIONS ALLOW FOR THICKNESS OF PROPOSED PAVING (ROADS, WALKS, DRIVES, ETC.) OR TOPSOIL AS INDICATED IN DRAWINGS.
22. CONSTRUCTION ACCESS POINTS TO THE SITE SHALL BE PROTECTED IN SUCH A WAY AS TO PREVENT ACCUMULATION OF MUD OR SOIL ON PUBLIC THOROUGHFARES. AT THE END OF EACH DAY AND AS OFTEN AS NECESSARY THE CONTRACTOR SHALL CLEAN UP ALL MUD OR SOIL WHICH HAS BEEN TRACKED ONTO PUBLIC STREETS AS REQUIRED BY THE CITY OF CHICAGO.
23. THE CONTRACTOR SHALL BE RESPONSIBLE FOR PREVENTING SEDIMENT AND DEBRIS FROM ENTERING THE EXISTING STORM DRAINAGE SYSTEM.
24. ANY DAMAGE TO EXISTING UTILITIES SHALL BE REPAIRED BY THE UTILITY COMPANY AT THE CONTRACTOR'S EXPENSE.
25. THE GENERAL CONTRACTOR SHALL COORDINATE WITH UTILITY COMPANIES AS NEEDED FOR ANY NECESSARY ADJUSTMENTS TO CABLE TV, PHONE, ELECTRIC, GAS AND IRRIGATION SERVICES. THIS COORDINATION SHALL BE INCIDENTAL TO THE CONTRACT ITEM FOR THE WORK.
26. PROVIDE SMOOTH VERTICAL CURVES THROUGH HIGH AND LOW POINTS INDICATED BY SPOT ELEVATIONS. PROVIDE UNIFORM SLOPES BETWEEN NEW AND EXISTING GRADES. AVOID RIDGES AND DEPRESSIONS.
27. THE CONTRACTOR IS RESPONSIBLE FOR HAVING A SET OF "APPROVED" ENGINEERING PLANS WITH THE LATEST REVISION DATE ON THE JOB SITE PRIOR TO THE START OF CONSTRUCTION.
28. NO HOLES ARE TO BE LEFT OPEN IN THE PAVEMENT OR PARKWAY OVER A HOLIDAY, WEEKEND OR AFTER 3:00 P.M. ON THE DAY PRECEDING A HOLIDAY OR A WEEKEND.
29. ALL EXISTING PAVEMENT OR CONCRETE TO BE REMOVED LOCATED ADJACENT TO PAVEMENT TO REMAIN SHALL BE SAWCUT ALONG LIMITS OF PROPOSED REMOVAL PRIOR TO COMMENCEMENT OF PAVEMENT REMOVAL.
30. THE CONTRACTOR SHALL BE RESPONSIBLE FOR OBTAINING ALL REQUIRED PERMITS FOR CONSTRUCTION ALONG OR ACROSS EXISTING STREETS OR HIGHWAYS. CONTRACTOR SHALL MAKE ARRANGEMENTS FOR THE PROPER BRACING, SHORING AND OTHER REQUIRED PROTECTION OF ALL ROADWAYS BEFORE CONSTRUCTION BEGINS AND SHALL BE RESPONSIBLE FOR ANY DAMAGE TO THE STREETS OR ROADWAYS AND ASSOCIATED STRUCTURES AND SHALL MAKE REPAIRS AS NECESSARY TO THE SATISFACTION OF THE OWNER OF THE ROADWAY.
31. REMOVED PAVEMENT, SIDEWALK, CURB AND GUTTER, ETC. SHALL BE DISPOSED OF BY THE CONTRACTOR AT HIS/HER OWN EXPENSE. THE CONTRACTOR SHALL BE RESPONSIBLE FOR PROVIDING AN OFF-SITE DUMP SITE AT HIS OWN EXPENSE.

32. THE ENGINEER AND OWNER ARE NOT RESPONSIBLE FOR THE CONSTRUCTION MEANS, METHODS, AND TECHNIQUES, SEQUENCES OR PROCEDURES, TIME OF PERFORMANCE, PROGRAMS OR FOR ANY SAFETY PRECAUTIONS USED BY THE CONTRACTOR. THE CONTRACTOR IS SOLELY RESPONSIBLE FOR EXECUTION OF HIS/HER WORK IN ACCORDANCE WITH CONTRACT DOCUMENTS AND SPECIFICATION.
33. THE CONTRACTOR IS RESPONSIBLE FOR THE ADEQUATE PROTECTION OF THE EXISTING SEWERS, DRAIN CONNECTIONS, SEWER STRUCTURES AND BENCHMARK MONUMENTS DURING CONSTRUCTION OF NEW UTILITIES AND/OR ADJUSTMENT TO EXISTING UTILITIES AND THE USE OF HEAVY EQUIPMENT WITHIN THE LIMITS OF THE PROJECT.
34. IT IS THE RESPONSIBILITY OF THE CONTRACTORS TO OBTAIN THE NECESSARY BACKGROUND INFORMATION FROM THE SEWER UNIT OF THE DEPARTMENT OF WATER MANAGEMENT IN MEETING REQUIREMENTS FOR DESIGN DRAWINGS/CONTRACT PLANS AND FOR EXISTING FACILITIES PROTECTION DURING THE CONSTRUCTION STAGE. RECORDS FROM THE SEWER UNIT OF THE DEPARTMENT OF WATER MANAGEMENT INCLUDE: EXISTING SEWERS, DRAIN CONNECTIONS, SEWER STRUCTURES, BENCHMARK LOCATIONS, ORDINANCE GRADES, AGE OF SEWER AND PIPE MATERIAL.
35. WHEN PLACING CURB AND GUTTER, ORDINANCE GRADES MUST BE SHOWN ON THE PLAN. TO THE EXTENT POSSIBLE, THE PROPOSED TOP-OF-GRADES MUST BE WITHIN 0.2-FEET OF THE APPROVED ORDINANCE GRADE.
36. COPIES OF THE SEWER RECORDS AND BENCHMARKS CAN BE OBTAINED BY PAYMENT AT THE SEWER UNIT OF THE DEPARTMENT OF WATER MANAGEMENT SEWER UNIT, LOCATED AT CITY HALL, 121 N LASALLE STREET ROOM 804, CHICAGO, ILLINOIS, 60602.
37. IN ORDER TO PROTECT THE CITY'S BENCHMARK MONUMENTS, ALL BENCHMARK MONUMENTS SHALL BE MAINTAINED, AND IF DAMAGED SHALL BE REPAIRED AND REPLACED BY THE CONTRACTOR THROUGH COORDINATION WITH THE DEPARTMENT OF WATER MANAGEMENT SEWER UNIT AT (312) 744-3351. THIS WORK WILL BE INCIDENTAL TO THE CONTRACT ITEM FOR THE WORK.
38. MANHOLES, CATCH BASINS AND INLETS MUST BE PROTECTED FROM THE ENTRY OF ASPHALT/DEBRIS INTO THE SEWER SYSTEM DURING CONSTRUCTION. THE CONTRACTOR MUST MARK LOCATIONS OF ALL SEWER STRUCTURES ON THE SIDEWALK BEFORE STARTING PAVEMENT REMOVAL/REPLACEMENT. ADJUSTMENT OF FRAMES AND LIDS OF SEWER STRUCTURES MUST BE COMPLETED PRIOR TO STREET RESURFACING.
39. MAINTAIN MINIMUM REQUIREMENTS OF 18" VERTICAL CLEARANCE AND 3' HORIZONTAL CLEARANCE (5' HORIZONTAL CLEARANCE FOR LARGE DIAMETERS) WITH PEOPLES GAS FACILITIES.
40. HAND DIG NEAR ALL PEOPLES GAS FACILITIES.
41. CONTRACTOR SHALL MAINTAIN ACCURATE RECORDS OF ALL UNDERGROUND UTILITY CONSTRUCTION AND SUBMIT "RECORD" INFORMATION TO ENGINEER FOR USE IN PREPARING "RECORD DRAWINGS".
42. STOCKPILING OF EXCAVATED MATERIAL ON THE JOBSITE WILL NOT BE PERMITTED. EXCAVATED MATERIAL MUST BE REMOVED FROM THE JOBSITE AND DISPOSED OF IN ACCORDANCE WITH CDOT AND IDOT SPECIFICATIONS.
43. THE CONTRACTOR MUST DELIVER ALL OLD CATCH BASIN, MANHOLE AND INLET LIDS AND FRAMES TO THE CITY AT FACILITIES DESIGNATED BY THE COMMISSIONER. A RECEIPT FOR THE DELIVERY OF OLD FRAMES AND LIDS MUST BE GIVEN TO THE COMMISSIONER. NO PAYMENT SHALL BE MADE UNTIL A DELIVERY RECEIPT IS GIVEN TO THE COMMISSIONER. DELIVER TO DEPARTMENT OF WATER MANAGEMENT, 3901 S. ASHLAND AVE., CHICAGO, IL 60609.
44. CONTRACTOR IS RESPONSIBLE FOR PROTECTING NEW CONCRETE SIDEWALK FROM ANY DAMAGE; INCLUDING BUT NOT LIMITED TO GRAFFITI, FOOTPRINTS, RAIN, ETC. THE CONTRACTOR SHALL REPAIR ANY DAMAGED SIDEWALK INCLUDING REMOVAL AND REPLACEMENT AS NECESSARY. THE DAMAGE SHOULD BE CORRECTED IMMEDIATELY AND NO PAYMENT FOR THE SIDEWALK SHALL BE MADE UNTIL THE CORRECTIONS ARE MADE TO THE SATISFACTION OF THE COMMISSIONER. THIS WORK WILL BE INCIDENTAL TO THE CONTRACT FOR THE WORK ITEM.
45. THE CONTRACTOR IS RESPONSIBLE FOR THE ADEQUATE PROTECTION OF THE EXISTING SEWERS DRAIN CONNECTIONS, SEWER STRUCTURES, AND BENCHMARK MONUMENTS DURING CONSTRUCTION OPERATIONS FROM THE USE OF HEAVY EQUIPMENT WITHIN THE LIMITS OF THE PROJECT.
46. IN LOCATIONS WHERE THE MAIN SEWER IS NOT BEING REPLACED AND THE EXISTING DRAINAGE FACILITIES ARE DISTURBED OR DAMAGED DURING CONSTRUCTION BY THE CONTRACTOR, IT WILL BE THE CONTRACTOR'S RESPONSIBILITY TO RESTORE AND REPLACE THE DAMAGED FACILITIES AT HIS/HER EXPENSE TO THE SATISFACTION OF THE DEPARTMENT OF WATER MANAGEMENT.
47. CONTRACTOR SHALL REPLACE EXISTING CATCH BASIN LIDS WITH CDOT APPROVED ADA COMPLIANT LIDS WITHIN THE ADA COMPLIANT PATH AS INDICATED IN THE DRAWINGS. RECTANGULAR INLETS WITHIN THE ADA COMPLIANT PATH SHALL BE REMOVED AND REPLACED BY TYPE A CATCH BASINS WITH ADA COMPLIANT LIDS AS INDICATED IN THE DRAWINGS.
48. THE GENERAL CONTRACTOR IS REQUIRED TO HIRE AN ENVIRONMENTAL FIRM TO CONTINUOUSLY MONITOR FOR WORKER SAFETY AND SOIL CONTAMINATION AT SEVERAL LOCATIONS. SEE SPECIAL PROVISION AND SUPPLEMENTAL SPECIFICATIONS FOR DETAILS.
49. THE CONTRACTOR SHALL CONTACT THE IDOT TRAFFIC CONTROL SUPERVISOR AT (847) 705-4470 72 HOURS IN ADVANCE OF BEGINNING WORK.
50. THE SIDEWALK ON ONLY ONE SIDE OF THE ROAD MAY BE CLOSED AT ANY TIME WHILE THE SIDEWALK ON THE OTHER SIDE OF THE ROAD SHALL REMAIN OPEN AND FULLY ACCESSIBLE. THE CONTRACTOR SHALL PLAN AND SCHEDULE ALL WORK ACCORDINGLY.

FILE NAME: P:\P-13\2426-00 - CDOT - Cat 1 ADA - Ramp\UDN\Shwata\ht-gencat1as.dgn  
 Default

 INFRASTRUCTURE ENGINEERING 33 West Monroe   Suite 1549   Chicago, IL 60603 P: 312.425.9981   F: 312.425.9591   www.infrastructure-eng.com	USER NAME = APatterson	DESIGNED - AJP	REVISED -	<b>STATE OF ILLINOIS</b> <b>DEPARTMENT OF TRANSPORTATION</b>	GENERAL NOTES			F.A. RTE.	SECTION	COUNTY	TOTAL SHEETS	SHEET NO.
	PLOT SCALE = 5.0000' / 1" =	DRAWN - JPP	REVISED -		12-B2706-00-SW	COOK	322	3				
	PLOT DATE = 2/2/2016	CHECKED - KPS	REVISED -		CONTRACT NO. 61C50			ILLINOIS FED. AID PROJECT				
				SCALE: NTS	SHEET 1 OF 1 SHEETS	STA.	TO STA.					

ADA RAMP SURVEY  
 E. 67TH STREET (S. COTTAGE GROVE AV. TO S. STONY ISLAND AV.)  
 ARTERIAL STREET RESURFACING PROJECT SITE NO. 57- SOUTH AREA  
 CDOT PROJECT NO. B-2-706  
 SITE NO. 57-1

IMPROVEMENT NO.	INTERSECTION OF 67TH STREET AND	CORNER	SIGNALIZED?	COMPLIANT ADA RAMP	RAMP CATEGORY	NON-STANDARD CROSSING	B-1-2	B-1-3	B-1-4	B-1-5	B-1-6	B-1-7	B-1-8	B-1-9	B-1-10	B-1-11	B-1-12	B-1-13	B-1-14	B-1-15	B-1-16	B-1-17	B-1-18	B-1-19	B-1-20	B-1-21	Standard 701501	Standard 701601	Standard 701606	Standard 701701	Standard 701801	Standard 701901	COMMENTS			
-	COTTAGE GROVE AVE	NW	X	X																													COMPLIANT RAMP-NOT IN CONTRACT			
		NE	X	X																														COMPLIANT RAMP-NOT IN CONTRACT, REPLACE DWS		
		SW	X	X																														COMPLIANT RAMP-NOT IN CONTRACT		
		SE	X	X																														COMPLIANT RAMP-NOT IN CONTRACT		
1	MARYLAND AVE	NW		X																														COMPLIANT RAMP-NOT IN CONTRACT		
		NE		X																														COMPLIANT RAMP-NOT IN CONTRACT		
		SW		X																														COMPLIANT RAMP-NOT IN CONTRACT		
		SE			2	X																							X		X	X	SEE LAYOUT SKETCH			
-	DREXEL AVE	NW		X																														COMPLIANT RAMP-NOT IN CONTRACT		
		NE		X																														COMPLIANT RAMP-NOT IN CONTRACT		
		SW		X																														MID-BLOCK, COMPLIANT RAMP-NOT IN CONTRACT		
		SE		X																														MID-BLOCK, COMPLIANT RAMP-NOT IN CONTRACT		
2	INGLESIDE AVE	NW			2	X																								X		X	X	SEE LAYOUT SKETCH		
		NE		X																														COMPLIANT RAMP-NOT IN CONTRACT		
		SW		X																															MID-BLOCK, COMPLIANT RAMP-NOT IN CONTRACT	
		SE		X																															MID-BLOCK, COMPLIANT RAMP-NOT IN CONTRACT	
-	ELLIS AVE	NW		X																															COMPLIANT RAMP-NOT IN CONTRACT	
		NE		X																															COMPLIANT RAMP-NOT IN CONTRACT	
		SW		X																																MID-BLOCK, COMPLIANT RAMP-NOT IN CONTRACT
		SE		X																															MID-BLOCK, COMPLIANT RAMP-NOT IN CONTRACT	
-	GREENWOOD AVE	NW		X																															COMPLIANT RAMP-NOT IN CONTRACT	
		NE		X																															COMPLIANT RAMP-NOT IN CONTRACT	
		SW		X																															MID-BLOCK, COMPLIANT RAMP-NOT IN CONTRACT	
		SE		X																															COMPLIANT RAMP-NOT IN CONTRACT	
3	UNIVERSITY AVE	NW		X																															COMPLIANT RAMP-NOT IN CONTRACT	
		NE		X																															COMPLIANT RAMP-NOT IN CONTRACT	
		SW			1																	X								X		X	X			
		SE		X																															MID-BLOCK, COMPLIANT RAMP-NOT IN CONTRACT	
-	MINERVA AVE	NW		X																															COMPLIANT RAMP-NOT IN CONTRACT	
		NE		X																															COMPLIANT RAMP-NOT IN CONTRACT	
		SW		X																															MID-BLOCK, COMPLIANT RAMP-NOT IN CONTRACT	
		SE		X																															MID-BLOCK, COMPLIANT RAMP-NOT IN CONTRACT	
-	WOODLAWN AVE	NW		X																															COMPLIANT RAMP-NOT IN CONTRACT	
		NE		X																															COMPLIANT RAMP-NOT IN CONTRACT	
		SW		X																															MID-BLOCK, COMPLIANT RAMP-NOT IN CONTRACT	
		SE		X																															MID-BLOCK, COMPLIANT RAMP-NOT IN CONTRACT	
4	KIMBARK AVE	NW			2	X																													SEE LAYOUT SKETCH	
		NE			1										X																					
		SW			1																	X														
		SE			1																	X														MID-BLOCK
5	KENWOOD AVE	NW		X																															COMPLIANT RAMP-NOT IN CONTRACT	
		NE		X																															COMPLIANT RAMP-NOT IN CONTRACT	
		SW			1																	X														MID-BLOCK
		SE			1																	X														MID-BLOCK
6	DORCHESTER AVE (WEST)	NW		X																															COMPLIANT RAMP-NOT IN CONTRACT	
		NE		X																															COMPLIANT RAMP-NOT IN CONTRACT	
	DORCHESTER AVE (EAST)	NW	X		1																															MID-BLOCK
		NE	X		2	X																														SEE LAYOUT SKETCH
7	BLACKSTONE AVE	SW	X		1																															
		SE	X		2	X																														
		NW			1																															
		NE			1																															

Default  
 FILE NAME = P:\P-13\2426-00 - CDOT Cat 1 ADA Ramps\DD\Sheets\00A Ramp\_Survey.dgn







ADA RAMP SURVEY  
 S. HYDE PARK AVENUE (E. 57TH DR. TO E. HYDE PARK BV.)  
 ARTERIAL STREET RESURFACING PROJECT SITE NO. 57- SOUTH AREA  
 CDOT PROJECT NO. B-2-706  
 SITE NO. 57-5

IMPROVEMENT NO.	INTERSECTION OF HYDE PARK AVENUE AND	CORNER	SIGNALIZED ?	COMPLIANT ADA RAMP RAMP CATEGORY	NON-STANDARD CROSSING																	Standard 701501	Standard 701601	Standard 701606	Standard 701701	Standard 701801	Standard 701901	COMMENTS		
					B-1-2	B-1-3	B-1-4	B-1-5	B-1-6	B-1-7	B-1-8	B-1-9	B-1-10	B-1-11	B-1-12	B-1-13	B-1-14	B-1-15	B-1-16	B-1-17	B-1-18								B-1-19	B-1-20
-	57TH DR	NW	X	X																									COMPLIANT RAMP-NOT IN CONTRACT	
		NE	X	X																										COMPLIANT RAMP-NOT IN CONTRACT
		SW	X	X																										COMPLIANT RAMP-NOT IN CONTRACT
		SE	X	X																										COMPLIANT RAMP-NOT IN CONTRACT
26	56TH ST	NW			1																									
		NE		X																										COMPLIANT RAMP-NOT IN CONTRACT
		SW		X																										COMPLIANT RAMP-NOT IN CONTRACT
27	55TH ST	SE		X																									COMPLIANT RAMP-NOT IN CONTRACT	
		NW	X		1																									X
		NE	X		1																									X
		SW	X		1																									X
28	54TH ST	SE	X		1																								X	
		NW			1																								X	
		NE			1																								X	
		SW			1																								X	
-	53RD ST	SE	X	X																									COMPLIANT RAMP-NOT IN CONTRACT	
		NW	X	X																									COMPLIANT RAMP-NOT IN CONTRACT	
		NE	X	X																									COMPLIANT RAMP-NOT IN CONTRACT	
		SW	X	X																									COMPLIANT RAMP-NOT IN CONTRACT	
29	HYDE PARK BLVD	SE	X		2	X																							SEE LAYOUT SKETCH, MID-BLOCK	
		NE	X		1																								X	
		NE-E	X		2	X																							X	
		SW-W	X		2	X																							X	
		SW	X		1																								X	
		SE-E	X		2	X																							X	

Default

FILE NAME = P:\P-13\2426-08 - CDOT Cat 1 ADA Ramps\CDOT\Sheets\ADA Ramp Survey.dgn

<b>INFRASTRUCTURE ENGINEERING</b> INCORPORATED 33 West Monroe   Suite 1540   Chicago, IL 60603 P 312.425.9988   F 312.425.9941   www.infrastructure-eng.com	USER NAME = APatterson	DESIGNED - AJP	REVISED -	<b>STATE OF ILLINOIS</b> <b>DEPARTMENT OF TRANSPORTATION</b>	<b>ADA RAMP SUMMARY</b>				F.A. RTE.	SECTION	COUNTY	TOTAL SHEETS	SHEET NO.	
	PLOT SCALE = 5,0000' / 1" =	DRAWN - JPP	REVISIED -		SCALE: NTS	SHEET 5	OF 40	SHEETS	STA.	TO STA.	12-B2706-00-SW	COOK	322	8
	PLOT DATE = 2/2/2016	CHECKED - KPS	REVISIED -						CONTRACT NO. 61C50		ILLINOIS FED. AID PROJECT			







ADA RAMP SURVEY  
 S. MORGAN STREET (W. 37TH ST. TO W. 35TH ST.)  
 ARTERIAL STREET RESURFACING PROJECT SITE NO. 57- SOUTH AREA  
 CDOT PROJECT NO. B-2-706  
 SITE NO. 57-8

IMPROVEMENT NO.	INTERSECTION OF MORGAN STREET AND	CORNER	RAMP CATEGORY																					COMMENTS										
			SIGNALIZED ?	COMPLIANT ADA RAMP	NON-STANDARD CROSSING	B-1-2	B-1-3	B-1-4	B-1-5	B-1-6	B-1-7	B-1-8	B-1-9	B-1-10	B-1-11	B-1-12	B-1-13	B-1-14	B-1-15	B-1-16	B-1-17	B-1-18	B-1-19		B-1-20	B-1-21	Standard 701501	Standard 701601	Standard 701606	Standard 701701	Standard 701801	Standard 701901		
-	37TH ST NORTH	NW	X																														COMPLIANT RAMP-NOT IN CONTRACT	
		NE	X																														COMPLIANT RAMP-NOT IN CONTRACT	
		SE	X																														COMPLIANT RAMP-NOT IN CONTRACT	
-	37TH ST SOUTH	NW	X																														COMPLIANT RAMP-NOT IN CONTRACT	
		SW	X																														COMPLIANT RAMP-NOT IN CONTRACT	
		SE	X																														COMPLIANT RAMP-NOT IN CONTRACT	
36	36TH ST	NW		3	X																												SEE DESIGN PLANS	
		NE		1					X																								SEE DESIGN PLANS	
		SW		3	X																													SEE DESIGN PLANS
		SE		1					X																									SEE DESIGN PLANS
37	35TH PL	NE		1		X																											SEE LAYOUT SKETCH	
		SE		2	X																												SEE LAYOUT SKETCH	
-	35TH ST	NW	X	X																													COMPLIANT RAMP-NOT IN CONTRACT	
		NE	X	X																													COMPLIANT RAMP-NOT IN CONTRACT	
		SW	X	X																													COMPLIANT RAMP-NOT IN CONTRACT	
		SE	X	X																													COMPLIANT RAMP-NOT IN CONTRACT	

Default

FILE NAME = P:\N\13\2426-00 - CDOT Cat I ADA Ramps\OGN\Sheets\ADA Ramp\_Survey.dgn

<b>INFRASTRUCTURE ENGINEERING</b> <small>33 West Monroe   Suite 1540   Chicago, IL 60603        P 312.451.8980   F 312.451.8984   www.infrastructure-eng.com</small>	USER NAME = APeterson	DESIGNED - AJP	REVISED -	<b>STATE OF ILLINOIS</b> <b>DEPARTMENT OF TRANSPORTATION</b>	<b>ADA RAMP SUMMARY</b>				F.A. RTE.	SECTION	COUNTY	TOTAL SHEETS	SHEET NO.
	PLOT SCALE = 5.0000' / 1" =	CHECKED - KPS	REVISED -							12-B2706-00-SW	COOK	322	11
	PLOT DATE = 2/2/2016	DATE - 2/2/2016	REVISED -			SCALE: NTS	SHEET 8 OF 40 SHEETS	STA. TO STA.	ILLINOIS FED. AID PROJECT				
									CONTRACT NO. 61C50				















ADA RAMP SURVEY  
W. 63RD STREET (S. HARLEM AV. TO S. OAK PARK AV.)  
ARTERIAL STREET RESURFACING PROJECT SITE NO. 61- SOUTH AREA  
CDOT PROJECT NO. B-2-706  
SITE NO. 61-4

IMPROVEMENT NO.	INTERSECTION OF W. 63RD STREET AND	CORNER	SIGNALIZED ?	COMPLIANT ADA RAMP RAMP CATEGORY	NON-STANDARD CROSSING	B-1-2	B-1-3	B-1-4	B-1-5	B-1-6	B-1-7	B-1-8	B-1-9	B-1-10	B-1-11	B-1-12	B-1-13	B-1-14	B-1-15	B-1-16	B-1-17	B-1-18	B-1-19	B-1-20	B-1-21	Standard 701501	Standard 701601	Standard 701606	Standard 701701	Standard 701801	Standard 701901	COMMENTS		
104	HARLEM AVE	NW	X	1							X															X	X	X	X					
		NE	X	1													X										X	X	X	X				
		SW	X	1													X										X	X	X	X				
		SE	X	1													X										X	X	X	X				
105	NOTTINGHAM AVE	SW		3	X																						X		X	X			SEE DESIGN PLANS	
		SE		X																													COMPLIANT RAMP-NOT IN CONTRACT	
106	SAYRE AVE	NW		X																													COMPLIANT RAMP-NOT IN CONTRACT	
		NE		1			X																				X	X	X				COMPLIANT RAMP-NOT IN CONTRACT	
		SW		X																														COMPLIANT RAMP-NOT IN CONTRACT
		SE		1											X												X	X	X					
107	NEWLAND AVE	NW		1							X																X	X	X					
		NE		1							X																X	X	X					
108	NEW ENGLAND AVE	NW		1			X																				X	X	X					
		NE		1			X																				X	X	X					
		SW		1			X																				X	X	X					
		SE		1			X																				X	X	X					
109	OAK PARK AVE	NW	X	1												X											X	X	X					
		NE	X	1							X																X	X	X					
		SW	X	X																														COMPLIANT RAMP-NOT IN CONTRACT
		SE	X	X																														COMPLIANT RAMP-NOT IN CONTRACT

Default

FILE NAME = P:\P-13\2425-00 - CDOT\_Cat\_1 ADA Ramps\CDM\Sheets\ADA Ramp\_Survey.dgn



ADA RAMP SURVEY  
E. 63RD STREET (S. STATE ST. TO S. DREXEL AV.)  
ARTERIAL STREET RESURFACING PROJECT SITE NO. 61- SOUTH AREA  
CDOT PROJECT NO. B-2-706  
SITE NO. 61-6

IMPROVEMENT NO.	INTERSECTION OF E. 63RD STREET AND	CORNER	COMPLIANT ADA RAMP																					COMMENTS											
			SIGNALIZED ?	COMPLIANT ADA RAMP	NON-STANDARD CROSSING																														
			RAMP CATEGORY																																
			B-1-2	B-1-3	B-1-4	B-1-5	B-1-6	B-1-7	B-1-8	B-1-9	B-1-10	B-1-11	B-1-12	B-1-13	B-1-14	B-1-15	B-1-16	B-1-17	B-1-18	B-1-19	B-1-20	B-1-21	Standard 701501	Standard 701601	Standard 701606	Standard 701701	Standard 701801	Standard 701901							
116	STATE ST	NW																												X	X	X	SEE LAYOUT SKETCH SEE LAYOUT SKETCH SEE LAYOUT SKETCH		
		NE																													X	X		X	
		SW																														X		X	X
		SE																														X		X	X
117	WABASH AVE	NW	X																															COMPLIANT RAMP-NOT IN CONTRACT COMPLIANT RAMP-NOT IN CONTRACT COMPLIANT RAMP-NOT IN CONTRACT	
		NE	X																																
		SW	X																																
		SE																																	
118	MICHIGAN AVE	NW	X	X																														COMPLIANT RAMP-NOT IN CONTRACT, REPLACE DWS	
		NE	X																													X	X		X
		SW	X																													X	X		X
		SE	X																													X	X		X
119	INDIANA AVE	NW	X																															COMPLIANT RAMP-NOT IN CONTRACT COMPLIANT RAMP-NOT IN CONTRACT	
		NE	X																																
		SW																																	
		SE																																	
120	PRAIRIE AVE	NW																																SEE LAYOUT SKETCH	
		NE																																	
		SW																																	
		SE																																	
121	CALUMET AVE	NW																																	
		NE																																	
		SW																																	
		SE																																	
-	MARTIN LUTHER KING DR ANGLED SPUR	SW	X	X																													COMPLIANT RAMP-NOT IN CONTRACT COMPLIANT RAMP-NOT IN CONTRACT		
		SE	X	X																															
122	MARTIN LUTHER KING DR	NW	X																														COMPLIANT RAMP-NOT IN CONTRACT COMPLIANT RAMP-NOT IN CONTRACT COMPLIANT RAMP-NOT IN CONTRACT COMPLIANT RAMP-NOT IN CONTRACT		
		NE																													1	X		X	
		SW	X	X																															
		SE	X	X																															
-	VERNON AVE	NW	X																														COMPLIANT RAMP-NOT IN CONTRACT COMPLIANT RAMP-NOT IN CONTRACT COMPLIANT RAMP-NOT IN CONTRACT COMPLIANT RAMP-NOT IN CONTRACT COMPLIANT RAMP-NOT IN CONTRACT COMPLIANT RAMP-NOT IN CONTRACT		
		NE	X																																
		SW	X																																
		SE	X																																
-	EBERHART AVE	NW	X																														COMPLIANT RAMP-NOT IN CONTRACT COMPLIANT RAMP-NOT IN CONTRACT COMPLIANT RAMP-NOT IN CONTRACT COMPLIANT RAMP-NOT IN CONTRACT COMPLIANT RAMP-NOT IN CONTRACT COMPLIANT RAMP-NOT IN CONTRACT		
		NE	X																																
		SW	X																																
		SE	X																																
-	RHODES AVE	NW	X																														COMPLIANT RAMP-NOT IN CONTRACT COMPLIANT RAMP-NOT IN CONTRACT COMPLIANT RAMP-NOT IN CONTRACT COMPLIANT RAMP-NOT IN CONTRACT COMPLIANT RAMP-NOT IN CONTRACT COMPLIANT RAMP-NOT IN CONTRACT		
		NE	X																																
		SW	X																																
		SE	X																																
-	ST LAWRENCE AVE	NW	X	X																													COMPLIANT RAMP-NOT IN CONTRACT COMPLIANT RAMP-NOT IN CONTRACT COMPLIANT RAMP-NOT IN CONTRACT COMPLIANT RAMP-NOT IN CONTRACT COMPLIANT RAMP-NOT IN CONTRACT COMPLIANT RAMP-NOT IN CONTRACT		
		NE	X	X																															
		SW	X	X																															
		SE	X	X																															
-	CHAMPLAIN AVE	NW	X																														COMPLIANT RAMP-NOT IN CONTRACT COMPLIANT RAMP-NOT IN CONTRACT COMPLIANT RAMP-NOT IN CONTRACT COMPLIANT RAMP-NOT IN CONTRACT COMPLIANT RAMP-NOT IN CONTRACT COMPLIANT RAMP-NOT IN CONTRACT		
		NE	X																																
		SW	X																																
		SE	X																																
-	LANGLEY AVE	NW	X																														COMPLIANT RAMP-NOT IN CONTRACT COMPLIANT RAMP-NOT IN CONTRACT COMPLIANT RAMP-NOT IN CONTRACT COMPLIANT RAMP-NOT IN CONTRACT COMPLIANT RAMP-NOT IN CONTRACT COMPLIANT RAMP-NOT IN CONTRACT		
		NE	X																																
		SW	X																																
		SE	X																																
-	EVANS AVE	NW	X																														COMPLIANT RAMP-NOT IN CONTRACT COMPLIANT RAMP-NOT IN CONTRACT COMPLIANT RAMP-NOT IN CONTRACT COMPLIANT RAMP-NOT IN CONTRACT COMPLIANT RAMP-NOT IN CONTRACT COMPLIANT RAMP-NOT IN CONTRACT		
		NE	X																																
		SW	X																																
		SE	X																																
-	COTTAGE GROVE AVE	NW	X	X																													COMPLIANT RAMP-NOT IN CONTRACT COMPLIANT RAMP-NOT IN CONTRACT COMPLIANT RAMP-NOT IN CONTRACT COMPLIANT RAMP-NOT IN CONTRACT COMPLIANT RAMP-NOT IN CONTRACT COMPLIANT RAMP-NOT IN CONTRACT		
		NE	X	X																															
		SW	X	X																															
		SE	X	X																															
123	MARYLAND AVE	NW																												1			COMPLIANT RAMP-NOT IN CONTRACT COMPLIANT RAMP-NOT IN CONTRACT COMPLIANT RAMP-NOT IN CONTRACT COMPLIANT RAMP-NOT IN CONTRACT		
		NE																																	
		SW																																	
		SE																																	

Default

FILE NAME = P:\P-13\2426-20 - CDOT - Cst. 1 ADA Ramps\CDOT\Sheets\ADA Ramp Survey.dgn

**INFRASTRUCTURE ENGINEERING** | INCORPORATED  
33 West Monroe | Suite 1540 | Chicago, IL 60603  
P 312.425.5000 | F 312.425.5004 | www.infrastructure-eng.com

USER NAME = APatterson	DESIGNED - AJP	REVISED -
DRAWN - JPP	REVISED -	
CHECKED - KPS	REVISED -	
DATE - 2/2/2016	REVISED -	

**STATE OF ILLINOIS  
DEPARTMENT OF TRANSPORTATION**

<b>ADA RAMP SUMMARY</b>			
SCALE: NTS	SHEET 17 OF 40 SHEETS	STA.	TO STA.

F.A. RTE.	SECTION	COUNTY	TOTAL SHEETS	SHEET NO.
	12-B2706-00-SW	COOK	322	20
CONTRACT NO. 61C50				
ILLINOIS FED. AID PROJECT				

ADA RAMP SURVEY  
 E. 63RD STREET (S. STATE ST. TO S. DREXEL AV.)  
 ARTERIAL STREET RESURFACING PROJECT SITE NO. 61- SOUTH AREA  
 CDOT PROJECT NO. B-2-706  
 SITE NO. 61-6

IMPROVEMENT NO.	INTERSECTION OF E. 63RD STREET AND	CORNER	RAMP CATEGORY																						COMMENTS						
			SIGNALIZED ?	COMPLIANT ADA RAMP	NON-STANDARD CROSSING																										
			B-1-2	B-1-3	B-1-4	B-1-5	B-1-6	B-1-7	B-1-8	B-1-9	B-1-10	B-1-11	B-1-12	B-1-13	B-1-14	B-1-15	B-1-16	B-1-17	B-1-18	B-1-19	B-1-20	B-1-21	Standard 701501	Standard 701601	Standard 701606	Standard 701701	Standard 701801	Standard 701901			
-	DREXEL AVE (1)	NW	X																											COMPLIANT RAMP-NOT IN CONTRACT	
		NE	X																												COMPLIANT RAMP-NOT IN CONTRACT
		SE	X																												COMPLIANT RAMP-NOT IN CONTRACT
-	DREXEL AVE (2)	NW	X																											COMPLIANT RAMP-NOT IN CONTRACT	
		NE	X																												COMPLIANT RAMP-NOT IN CONTRACT
		SW	X																												COMPLIANT RAMP-NOT IN CONTRACT
		SE	X																											COMPLIANT RAMP-NOT IN CONTRACT	

ADA RAMP SURVEY  
 W. 71ST STREET (S. PULASKI RD. TO S. WESTERN AV.)  
 ARTERIAL STREET RESURFACING PROJECT NO. 61 - SOUTH AREA  
 CDOT PROJECT NO. B-2-706  
 SITE NO. 61-7

IMPROVEMENT NO.	INTERSECTION OF W. 71ST STREET AND	CORNER	RAMP CATEGORY																						COMMENTS						
			SIGNALIZED ?	COMPLIANT ADA RAMP	NON-STANDARD CROSSING																										
			B-1-2	B-1-3	B-1-4	B-1-5	B-1-6	B-1-7	B-1-8	B-1-9	B-1-10	B-1-11	B-1-12	B-1-13	B-1-14	B-1-15	B-1-16	B-1-17	B-1-18	B-1-19	B-1-20	B-1-21	Standard 701501	Standard 701601	Standard 701606	Standard 701701	Standard 701801	Standard 701901			
124	PULASKI RD	NW	X	X																										COMPLIANT RAMP-NOT IN CONTRACT	
		NE	X		1								X												X	X	X	X			
		SW	X		1								X												X	X	X	X			
		SE	X		3	X																		X		X	X	X		SEE DESIGN PLANS	
-	HARDING AVE	SW	X																											COMPLIANT RAMP-NOT IN CONTRACT	
		SE	X																											COMPLIANT RAMP-NOT IN CONTRACT	
125	SPRINGFIELD AVE	NW			1						X														X		X	X			
		NE			1			X																	X		X	X			
		SW	X																												COMPLIANT RAMP-NOT IN CONTRACT
-	AVERS AVE	SE	X																												COMPLIANT RAMP-NOT IN CONTRACT
		SW	X																												COMPLIANT RAMP-NOT IN CONTRACT
		SE	X																												COMPLIANT RAMP-NOT IN CONTRACT
126	HAMLIN AVE	NW	X		1		X																		X		X	X			
		NE	X		1						X														X		X	X			
		SW	X	X																											COMPLIANT RAMP-NOT IN CONTRACT
		SE	X	X																											COMPLIANT RAMP-NOT IN CONTRACT
-	RIDGEWAY AVE	SW	X																												COMPLIANT RAMP-NOT IN CONTRACT
		SE	X																												COMPLIANT RAMP-NOT IN CONTRACT
127	LAWNDALE AVE	NW			1						X														X		X	X			
		NE			1						X														X		X	X			
		SW	X																												COMPLIANT RAMP-NOT IN CONTRACT
128	MILLARD AVE	SE	X		1		X		X																X		X	X			
		SW	X		1																				X		X	X			
		SE	X		1																				X		X	X			
129	CENTRAL PARK AVE (WEST)	NW	X																												COMPLIANT RAMP-NOT IN CONTRACT
		NE	X																												COMPLIANT RAMP-NOT IN CONTRACT
		SW	X																												COMPLIANT RAMP-NOT IN CONTRACT
130	CENTRAL PARK AVE (EAST)	SE			1			X																X		X	X				
		NE			1																			X		X	X				
		SW	X																						X		X	X			
131	ST LOUIS AVE	SE	X		1																				X		X	X			
		NW	X	X																					X		X	X			
		NE	X	X																					X		X	X			
132	HOMAN AVE	SW	X		1		X																		X		X	X			
		SE	X		1		X																		X		X	X			
		NW	X	X																											COMPLIANT RAMP-NOT IN CONTRACT
		NE	X	X																										COMPLIANT RAMP-NOT IN CONTRACT	

Default  
 FILE NAME = P:\NP-13\2426-00 - CDOT Cat.1 ADA Ramps\ODM\Sheets\ADA Ramp Summary.dgn





ADA RAMP SURVEY  
W. 71ST STREET (S. RACINE AV. TO S. HALSTED ST.)  
ARTERIAL STREET RESURFACING PROJECT SITE NO. 61- SOUTH AREA  
CDOT PROJECT NO. B-2-706  
SITE NO. 61-8

IMPROVEMENT NO.	INTERSECTION OF W. 71ST STREET AND	CORNER	RAMP CATEGORIES																							COMMENTS						
			SIGNALIZED ?	COMPLIANT ADA RAMP	NON-STANDARD CROSSING																											
			B-1-2	B-1-3	B-1-4	B-1-5	B-1-6	B-1-7	B-1-8	B-1-9	B-1-10	B-1-11	B-1-12	B-1-13	B-1-14	B-1-15	B-1-16	B-1-17	B-1-18	B-1-19	B-1-20	B-1-21	Standard 701501	Standard 701601	Standard 701606	Standard 701701	Standard 701801	Standard 701901				
151	RACINE AVE	NE	X	1																											COMPLIANT RAMP-NOT IN CONTRACT	
		SE	X	X																											COMPLIANT RAMP-NOT IN CONTRACT, REPLACE DWS	
	MAY ST	NW	X																												COMPLIANT RAMP-NOT IN CONTRACT	
		NE	X																													COMPLIANT RAMP-NOT IN CONTRACT
		SW	X																													COMPLIANT RAMP-NOT IN CONTRACT
		SE	X																													COMPLIANT RAMP-NOT IN CONTRACT
	ABERDEEN ST	NW	X																												COMPLIANT RAMP-NOT IN CONTRACT	
		NE	X																												COMPLIANT RAMP-NOT IN CONTRACT	
		SW	X																													COMPLIANT RAMP-NOT IN CONTRACT
		SE	X																													COMPLIANT RAMP-NOT IN CONTRACT
152	CARPENTER ST	NW		3	X																				X		X	X			SEE DESIGN PLANS	
		NE		1			X																		X		X	X			SEE DESIGN PLANS	
		SW		X																						X		X	X			COMPLIANT RAMP-NOT IN CONTRACT
		SE		X																						X		X	X			COMPLIANT RAMP-NOT IN CONTRACT
153	MORGAN ST	NW		1								X													X		X	X				
		NE		1								X													X		X	X				
		SW		1								X													X		X	X				
		SE		1								X													X		X	X				
154	SANGAMON ST	NW		1																					X		X	X				
		NE		1																					X		X	X				
		SW		3	X																				X		X	X			SEE DESIGN PLANS	
		SE		1																					X		X	X				
155	PEORIA ST	NW		1								X													X		X	X				
		NE		1									X												X		X	X				
		SW		X																											COMPLIANT RAMP-NOT IN CONTRACT	
		SE		X																											COMPLIANT RAMP-NOT IN CONTRACT	
156	GREEN ST	NW		3	X																				X		X	X			SEE DESIGN PLANS	
		NE		3	X																				X		X	X			SEE DESIGN PLANS	
		SW		1																					X		X	X			SEE DESIGN PLANS	
		SE		X																											COMPLIANT RAMP-NOT IN CONTRACT	

Default

FILE NAME = P:\VP-13\2426-00 - CDOT Cat I ADA Ramps\UGM\Sheets\ADA Ramp\_Survey.dgn

<b>INFRASTRUCTURE ENGINEERING</b> <small>33 West Monroe   Suite 1540   Chicago, IL 60603  732.425.9900   732.425.9904   www.infrastructure-eng.com</small>	USER NAME = APeterson	DESIGNED - AJP	REVISED -	<b>STATE OF ILLINOIS</b> <b>DEPARTMENT OF TRANSPORTATION</b>	ADA RAMP SUMMARY				F.A. RTE.	SECTION	COUNTY	TOTAL SHEETS	SHEET NO.
	PLLOT SCALE = 5,0000' / 1in.	DRAWN - JPP	REVISED -		12-B2706-00-SW	COOK	322	24					
	PLLOT DATE = 2/2/2016	CHECKED - KPS	REVISED -		SCALE: NTS    SHEET 21 OF 40 SHEETS    STA.    TO STA.				CONTRACT NO. 61C50				
		DATE - 2/2/2016	REVISED -		ILLINOIS FED. AID PROJECT								



ADA RAMP SURVEY  
 S. ARCHER AVENUE (S. CANAL ST. TO S. PITNEY CT.)  
 ARTERIAL STREET RESURFACING PROJECT NO. 61 - SOUTH AREA  
 CDOT PROJECT NO. B-2-706  
 SITE NO. 61-9

IMPROVEMENT NO.	INTERSECTION OF S. ARCHER AVENUE AND	CORNER	SIGNALIZED ?		COMPLIANT ADA RAMP		NON-STANDARD CROSSING		B-1-2 to B-1-21											Standard 701501 to Standard 701901			COMMENTS								
			1	2	1	2	B-1-2	B-1-3	B-1-4	B-1-5	B-1-6	B-1-7	B-1-8	B-1-9	B-1-10	B-1-11	B-1-12	B-1-13	B-1-14	B-1-15	B-1-16	B-1-17		B-1-18	B-1-19	B-1-20	B-1-21	Standard 701501	Standard 701601	Standard 701606	Standard 701701
157	CANAL ST	NE	X		2	X																						X	X	X	SEE LAYOUT SKETCH
		SE	X		3	X																					X	X	X	SEE DESIGN PLANS	
		NW	X		3	X																					X	X	X	SEE DESIGN PLANS	
		SW	X		1									X													X	X	X	SEE DESIGN PLANS	
158	23RD PL	NE			2	X																					X	X	X	SEE LAYOUT SKETCH	
		SE			1																					X	X	X	SEE DESIGN PLANS		
		NW			3	X																					X	X	X	SEE DESIGN PLANS	
		SW			3	X																					X	X	X	SEE DESIGN PLANS	
159	NORMAL AVE	NW			3	X																					X	X	X	SEE DESIGN PLANS	
		NE			1																					X	X	X	SEE DESIGN PLANS		
		SE			1								X													X	X	X	SEE DESIGN PLANS		
		NW			2	X																					X	X	X	SEE LAYOUT SKETCH	
160	WALLACE ST	NE			2	X																					X	X	X	SEE LAYOUT SKETCH	
		SE			2	X																				X	X	X	SEE LAYOUT SKETCH		
		SW			2	X																				X	X	X	SEE LAYOUT SKETCH		
		SE			1								X													X	X	X	SEE LAYOUT SKETCH		
161	24TH PL RIGHT TURN	NE			2	X																					X	X	X	SEE LAYOUT SKETCH	
		SE			1					X																X	X	X	SEE LAYOUT SKETCH		
-	LOWE AVE	NW		X																										COMPLIANT RAMP-NOT IN CONTRACT	
		NE		X																										COMPLIANT RAMP-NOT IN CONTRACT	
		SW		X																											COMPLIANT RAMP-NOT IN CONTRACT
		SE		X																											COMPLIANT RAMP-NOT IN CONTRACT
-	EMERALD AVE	NE		X																										COMPLIANT RAMP-NOT IN CONTRACT	
		SE		X																										COMPLIANT RAMP-NOT IN CONTRACT	
162	HALSTED ST	NE	X		1																						X	X	X	X	SEE LAYOUT SKETCH
		SE	X		2	X																					X	X	X	X	SEE LAYOUT SKETCH
		NW	X		1																						X	X	X	X	SEE LAYOUT SKETCH
		SW	X	X																								X	X	X	SEE LAYOUT SKETCH
-	GREEN ST	NE		X																										COMPLIANT RAMP-NOT IN CONTRACT	
		SE		X																										COMPLIANT RAMP-NOT IN CONTRACT	
		SSE		X																										COMPLIANT RAMP-NOT IN CONTRACT, MID-BLOCK	
163	CORBERT ST	NW			1																						X	X	X	SEE LAYOUT SKETCH	
		NE			1																						X	X	X	SEE LAYOUT SKETCH	
164	SENOUR AVE	NE			1				X																		X	X	X	SEE LAYOUT SKETCH	
		SW			1																						X	X	X	SEE LAYOUT SKETCH	
		SE			1					X																	X	X	X	SEE LAYOUT SKETCH	
		NE			1						X																X	X	X	SEE LAYOUT SKETCH	
165	MARY ST	NE			1																						X	X	X	SEE LAYOUT SKETCH	
		SE			1																						X	X	X	SEE LAYOUT SKETCH	
166	POPLAR AVE	NE		X																										COMPLIANT RAMP-NOT IN CONTRACT	
		SE		X																										COMPLIANT RAMP-NOT IN CONTRACT	
-	QUINN ST	NE		X																										COMPLIANT RAMP-NOT IN CONTRACT	
		SE		X																										COMPLIANT RAMP-NOT IN CONTRACT	
		NW	X		2	X																					X	X	X	SEE LAYOUT SKETCH	
167	THROOP ST	NE	X	X																								X	X	X	SEE LAYOUT SKETCH
		SW	X		1																						X	X	X	SEE LAYOUT SKETCH	
		SE	X		2	X																					X	X	X	SEE LAYOUT SKETCH	
		NE		X																											COMPLIANT RAMP-NOT IN CONTRACT
168	FARRELL ST	NE			1																						X	X	X	SEE LAYOUT SKETCH	
		SE			1																						X	X	X	SEE LAYOUT SKETCH	
169	KEELEY ST	NE			1																						X	X	X	SEE LAYOUT SKETCH	
		SE			1																						X	X	X	SEE LAYOUT SKETCH	
		NW			3	X																					X	X	X	SEE DESIGN PLANS	
170	BONFIELD ST	NE		X																										COMPLIANT RAMP-NOT IN CONTRACT	
		SW		X																										COMPLIANT RAMP-NOT IN CONTRACT	
		SE		X																										COMPLIANT RAMP-NOT IN CONTRACT	
171	ELIAS CT	NE			1																						X	X	X	SEE LAYOUT SKETCH	
		SE			1																						X	X	X	SEE LAYOUT SKETCH	
172	LOOMIS ST	NW	X	X																										COMPLIANT RAMP-NOT IN CONTRACT, REPLACE DWS	
		NE	X		2	X																					X	X	X	SEE LAYOUT SKETCH	
		SW	X		2	X																					X	X	X	SEE LAYOUT SKETCH	
		SE	X		2	X																					X	X	X	SEE LAYOUT SKETCH	
-	HAYNES CT	NE		X																										COMPLIANT RAMP-NOT IN CONTRACT	
		SE		X																										COMPLIANT RAMP-NOT IN CONTRACT	
173	ARCH ST	NE			1																						X	X	X	SEE LAYOUT SKETCH	
		SE			1																						X	X	X	SEE LAYOUT SKETCH	
-	GRADY CT	NW		X																										COMPLIANT RAMP-NOT IN CONTRACT, REPLACE DWS	
		SW		X																											

ADA RAMP SURVEY  
 S. ARCHER AVENUE (S. CANAL ST. TO S. PITNEY CT.)  
 ARTERIAL STREET RESURFACING PROJECT NO. 61 - SOUTH AREA  
 CDOT PROJECT NO. B-2-706  
 SITE NO. 61-9

IMPROVEMENT NO.	INTERSECTION OF S. ARCHER AVENUE AND	CORNER	RAMP CATEGORIES																								COMMENTS								
			SIGNALIZED ?	COMPLIANT ADA RAMP	NON-STANDARD CROSSING	B-1-2	B-1-3	B-1-4	B-1-5	B-1-6	B-1-7	B-1-8	B-1-9	B-1-10	B-1-11	B-1-12	B-1-13	B-1-14	B-1-15	B-1-16	B-1-17	B-1-18	B-1-19	B-1-20	B-1-21	Standard 701501		Standard 701601	Standard 701606	Standard 701701	Standard 701801	Standard 701901			
174	MCDERMOTT ST	NW		3	X																											X	X	X	SEE DESIGN PLANS
		SW		3	X																											X	X	X	SEE DESIGN PLANS
175	LOCK ST	NW	X	1																												X	X	X	
		NE	X	1		X																										X	X	X	
		SW	X	3	X																											X	X	X	SEE DESIGN PLANS
176	BROAD ST	SE	X	3	X																										X	X	X	SEE DESIGN PLANS	
		NW		1								X																			X	X	X		
		NE	X	1																															COMPLIANT RAMP-NOT IN CONTRACT
177	PITNEY CT	SW		2	X																										X	X	X	SEE LAYOUT SKETCH	
		SE	X	1																														COMPLIANT RAMP-NOT IN CONTRACT	
		NE		1							X																				X	X	X		
		SE		3	X																									X	X	X	SEE DESIGN PLANS		

Default

FILE NAME = P:\P-13\2426-00 - CDOT Cat 1 ADA Ramps\UDRN\Sheets\ADA Ramp\_Survey.dgn

<b>INFRASTRUCTURE ENGINEERING</b>   INCORPORATED <small>33 West Monroe   Suite 1540   Chicago, IL 60603        P 312.425.8900   F 312.425.9594   www.infrastructure-eng.com</small>	USER NAME = APotterson	DESIGNED - AJP	REVISED -	<b>STATE OF ILLINOIS</b> <b>DEPARTMENT OF TRANSPORTATION</b>	<b>ADA RAMP SUMMARY</b>			F.A. RTE.	SECTION	COUNTY	TOTAL SHEETS	SHEET NO.
	PLOT SCALE = 5,00000' / in.	CHECKED - KPS	REVISED -					12-B2706-00-SW	COOK	322	26	
	PLOT DATE = 2/2/2016	DATE - 2/2/2016	REVISED -		SCALE: NTS    SHEET 23 OF 40 SHEETS    STA.    TO STA.			ILLINOIS FED. AID PROJECT				
								CONTRACT NO. 61C50				









ADA RAMP SURVEY  
S. DAMEN AVENUE (W. 51ST ST. TO W. 63RD ST.)  
ARTERIAL STREET RESURFACING PROJECT NO. 61 - SOUTH AREA  
CDOT PROJECT NO. B-2-706  
SITE NO. 61-13

IMPROVEMENT NO.	INTERSECTION OF S. DAMEN AVENUE AND	CORNER	RAMP CATEGORY																					COMMENTS															
			SIGNALIZED ?	COMPLIANT ADA RAMP	NON-STANDARD CROSSING	B-1-2	B-1-3	B-1-4	B-1-5	B-1-6	B-1-7	B-1-8	B-1-9	B-1-10	B-1-11	B-1-12	B-1-13	B-1-14	B-1-15	B-1-16	B-1-17	B-1-18	B-1-19		B-1-20	B-1-21	Standard 701501	Standard 701601	Standard 701606	Standard 701701	Standard 701801	Standard 701901							
221	62ND ST	NW	X																																		COMPLIANT RAMP-NOT IN CONTRACT		
		NE		1											X																								
		SW	X																																				
		SE		1											X																								
-	63RD ST	NW	X	X																																			
		NE	X	X																																			
		SW	X	X																																			
		SE	X	X																																			

ADA RAMP SURVEY  
S. HALSTED STREET (W. 41ST ST. TO W. GARFIELD BV.)  
ARTERIAL STREET RESURFACING PROJECT SITE NO. 61 - SOUTH AREA  
CDOT PROJECT NO. B-2-706  
SITE NO. 61-14

IMPROVEMENT NO.	INTERSECTION OF S. HALSTED STREET AND	CORNER	RAMP CATEGORY																					COMMENTS																
			SIGNALIZED ?	COMPLIANT ADA RAMP	NON-STANDARD CROSSING	B-1-2	B-1-3	B-1-4	B-1-5	B-1-6	B-1-7	B-1-8	B-1-9	B-1-10	B-1-11	B-1-12	B-1-13	B-1-14	B-1-15	B-1-16	B-1-17	B-1-18	B-1-19		B-1-20	B-1-21	Standard 701501	Standard 701601	Standard 701606	Standard 701701	Standard 701801	Standard 701901								
222	41ST ST	NW																																						
		NE																																						
		SE																																						
-	ROOT ST	NW	X																																					
		NE	X	X																																				
		SW	X	X																																				
		SE	X																																					
-	EXCHANGE AVE	NW	X	X																																				
		NE	X																																					
		SW	X																																					
		SE	X																																					
-	42ND ST	NE		X																																				
		SE		X																																				
		NE	X	X																																				
223	43RD ST	SW	X	3	X																																			
		SE	X	X																																				
		NW		1																																				
224	43RD PL	NE		1		X																																		
		SW		1																																				
		SE		2	X																																			
		NW		1																																				
225	44TH PL	NE		1		X																																		
		SW		1																																				
		SE		1		X																																		
226	45TH ST	NW	X	1																																				
		NE	X	1																																				
		SW	X	2	X																																			
		SE	X	1																																				
-	46TH ST	NE		X																																				
		SE		X																																				

Default  
FILE NAME = P:\P-13\2426-00 - CDOT Cat. 1 Adh Ramp\DDN\Shows\ADA Ramp\_Survey.dgn

ADA RAMP SURVEY  
 S. HALSTED STREET (W. 41ST ST. TO W. GARFIELD BV.)  
 ARTERIAL STREET RESURFACING PROJECT SITE NO. 61- SOUTH AREA  
 CDOT PROJECT NO. B-2-706  
 SITE NO. 61-14

IMPROVEMENT NO.	INTERSECTION OF S. HALSTED STREET AND	CORNER	SIGNALIZED ?	COMPLIANT ADA RAMP RAMP CATEGORY	NON-STANDARD CROSSING	B-1-2	B-1-3	B-1-4	B-1-5	B-1-6	B-1-7	B-1-8	B-1-9	B-1-10	B-1-11	B-1-12	B-1-13	B-1-14	B-1-15	B-1-16	B-1-17	B-1-18	B-1-19	B-1-20	B-1-21	Standard 701501	Standard 701601	Standard 701606	Standard 701701	Standard 701801	Standard 701901	COMMENTS	
	47TH ST	NW	X	X																												COMPLIANT RAMP-NOT IN CONTRACT	
		NE	X	X																													COMPLIANT RAMP-NOT IN CONTRACT
		SW	X	X																													COMPLIANT RAMP-NOT IN CONTRACT
		SE	X	X																													COMPLIANT RAMP-NOT IN CONTRACT
227	47TH PL	NW		1			X																				X		X	X		COMPLIANT RAMP-NOT IN CONTRACT	
		NE		X																													COMPLIANT RAMP-NOT IN CONTRACT
		SW		2	X																						X		X	X		SEE LAYOUT SKETCH	
228	48TH ST	NE		1					X																		X		X	X		COMPLIANT RAMP-NOT IN CONTRACT	
		SE		1			X																			X		X	X		COMPLIANT RAMP-NOT IN CONTRACT		
		NE		1			X																			X		X	X		COMPLIANT RAMP-NOT IN CONTRACT		
229	48TH PL	NE		1			X																			X		X	X		COMPLIANT RAMP-NOT IN CONTRACT		
		SE		1			X																			X		X	X		COMPLIANT RAMP-NOT IN CONTRACT		
230	49TH ST	NE		1				X																		X		X	X		COMPLIANT RAMP-NOT IN CONTRACT		
		SE		1			X																			X		X	X		COMPLIANT RAMP-NOT IN CONTRACT		
231	49TH PL	NW		1								X														X		X	X		COMPLIANT RAMP-NOT IN CONTRACT		
		NE		1					X																	X		X	X		COMPLIANT RAMP-NOT IN CONTRACT		
		SW		1			X																			X		X	X		COMPLIANT RAMP-NOT IN CONTRACT		
		SE		1			X																			X		X	X		COMPLIANT RAMP-NOT IN CONTRACT		
232	50TH ST	NW		1																						X		X	X		COMPLIANT RAMP-NOT IN CONTRACT		
		NE		X																												COMPLIANT RAMP-NOT IN CONTRACT	
		SW		X																												COMPLIANT RAMP-NOT IN CONTRACT	
233	50TH PL	NW		X																												COMPLIANT RAMP-NOT IN CONTRACT	
		NE		X																												COMPLIANT RAMP-NOT IN CONTRACT	
		SW		1			X																				X		X	X		COMPLIANT RAMP-NOT IN CONTRACT	
		SE		X																												COMPLIANT RAMP-NOT IN CONTRACT	
234	51ST ST	NW	X	X																												COMPLIANT RAMP-NOT IN CONTRACT	
		NE	X		1			X																		X		X	X		COMPLIANT RAMP-NOT IN CONTRACT		
		SW	X	X																												COMPLIANT RAMP-NOT IN CONTRACT	
		SE	X		1			X																		X		X	X		COMPLIANT RAMP-NOT IN CONTRACT		
235	51ST PL	NW		1			X																			X		X	X		COMPLIANT RAMP-NOT IN CONTRACT		
		SW		1			X																			X		X	X		COMPLIANT RAMP-NOT IN CONTRACT		
236	52ND ST	NW		X																												COMPLIANT RAMP-NOT IN CONTRACT	
		NE		1			X																			X		X	X		COMPLIANT RAMP-NOT IN CONTRACT		
		SW		1			X																			X		X	X		COMPLIANT RAMP-NOT IN CONTRACT		
237	53RD ST	NE		1			X																			X		X	X		COMPLIANT RAMP-NOT IN CONTRACT		
		NW	X		1		X																		X		X	X		COMPLIANT RAMP-NOT IN CONTRACT			
		SW	X		1		X																			X		X	X		COMPLIANT RAMP-NOT IN CONTRACT		
		SE	X		1		X																			X		X	X		COMPLIANT RAMP-NOT IN CONTRACT		
238	53RD PL	NW		1			X																			X		X	X		MID-BLOCK		
		NE		1																						X		X	X		MID-BLOCK		
		SW		1			X																			X		X	X		MID-BLOCK		
239	54TH ST	NW		1			X																			X		X	X		COMPLIANT RAMP-NOT IN CONTRACT		
		NE		1			X																			X		X	X		COMPLIANT RAMP-NOT IN CONTRACT		
	54TH PL	SW		X																												COMPLIANT RAMP-NOT IN CONTRACT	
		SE		X																												COMPLIANT RAMP-NOT IN CONTRACT	
		NW		X																												COMPLIANT RAMP-NOT IN CONTRACT	
		NE		X																												COMPLIANT RAMP-NOT IN CONTRACT	
240	GARFIELD BLVD	SW		X																							X		X	X		COMPLIANT RAMP-NOT IN CONTRACT	
		SE		X																						X		X	X		COMPLIANT RAMP-NOT IN CONTRACT		
		NW	X		1			X																			X		X	X		COMPLIANT RAMP-NOT IN CONTRACT	
		NE	X		1			X																			X		X	X		COMPLIANT RAMP-NOT IN CONTRACT	

Default  
 FILE NAME = P:\P-13\2426-00 - CDOT Cat 1 ADA Ramp\DDN\Sheets\ADA Ramp\_Survey.dgn

 <b>INFRASTRUCTURE ENGINEERING</b> <small>33 West Monroe   Suite 1540   Chicago, IL 60603        P 312.425.9900   F 312.425.9904   www.infrastructure-eng.com</small>	USER NAME = APatterson	DESIGNED - AJP	REVISED -	<b>STATE OF ILLINOIS</b> <b>DEPARTMENT OF TRANSPORTATION</b>	<b>ADA RAMP SUMMARY</b>				F.A. RTE.	SECTION	COUNTY	TOTAL SHEETS	SHEET NO.
	PLOT SCALE = 5,0000' / 1" =	DRAWN - JPP	REVISED -		SCALE: NTS	SHEET 29 OF 40 SHEETS	STA. TO STA.	12-B2706-00-SW	COOK	322	32		
	PLOT DATE = 2/2/2016	CHECKED - KPS	REVISED -						CONTRACT NO. 61C50		ILLINOIS FED. AID PROJECT		
	DATE = 2/2/2016	DATE = 2/2/2016	REVISED -										





ADA RAMP SURVEY  
 S. INDIANA AVENUE (E. 31ST ST. TO E. 35TH ST.)  
 ARTERIAL STREET RESURFACING PROJECT SITE NO. 61- SOUTH AREA  
 CDOT PROJECT NO. B-2-706  
 SITE NO. 61-16

IMPROVEMENT NO.	INTERSECTION OF S. INDIANA AVENUE AND	CORNER	SIGNALIZED ?	COMPLIANT ADA RAMP	NON-STANDARD CROSSING	B-1-2	B-1-3	B-1-4	B-1-5	B-1-6	B-1-7	B-1-8	B-1-9	B-1-10	B-1-11	B-1-12	B-1-13	B-1-14	B-1-15	B-1-16	B-1-17	B-1-18	B-1-19	B-1-20	B-1-21	Standard 701501	Standard 701601	Standard 701606	Standard 701701	Standard 701801	Standard 701901	COMMENTS
			COMPLIANT ?	RAMP CATEGORY																												
245	31ST ST	NW	X	X																											COMPLIANT RAMP-NOT IN CONTRACT	
		NE	X	X																											COMPLIANT RAMP-NOT IN CONTRACT	
		SW	X	X																											COMPLIANT RAMP-NOT IN CONTRACT	
		SE	X		2	X																				X			X	X	SEE LAYOUT SKETCH	
246	32ND ST	NW		X																											COMPLIANT RAMP-NOT IN CONTRACT	
		NE		X																											COMPLIANT RAMP-NOT IN CONTRACT	
		SW			2	X																				X			X	X	SEE LAYOUT SKETCH	
		SE			1										X											X			X	X	SEE LAYOUT SKETCH	
247	33RD BLVD	NW	X	X																											COMPLIANT RAMP-NOT IN CONTRACT	
		NE	X	X																											COMPLIANT RAMP-NOT IN CONTRACT	
		SW	X		1											X										X			X	X		
		SE	X		1			X																		X			X	X		
248	34TH ST	NW		X																											COMPLIANT RAMP-NOT IN CONTRACT	
		NE			1																										COMPLIANT RAMP-NOT IN CONTRACT	
		SW		X																											COMPLIANT RAMP-NOT IN CONTRACT	
		SE			1																X						X			X	X	
249	35TH ST	NW	X		1					X																					SEE LAYOUT SKETCH	
		NE	X		2	X																				X			X	X		
		SW	X	X																											COMPLIANT RAMP-NOT IN CONTRACT	
		SE	X	X																											COMPLIANT RAMP-NOT IN CONTRACT	

Default  
 FILE NAME = P:\P-13\2426-00 - CDOT Cat. I ADA Ramps\DCM\Shurto\ADA Ramp\_Survey.dgn

 <b>INFRASTRUCTURE ENGINEERING</b> INCORPORATED <small>33 West Monroe   Suite 1540   Chicago, IL 60603        P 312.451.8961   F 312.451.8964   www.infraeng.com</small>	USER NAME = APatterson	DESIGNED - AJP	REVISED -	<b>STATE OF ILLINOIS</b> <b>DEPARTMENT OF TRANSPORTATION</b>	<b>ADA RAMP SUMMARY</b>				F.A. RTE.	SECTION	COUNTY	TOTAL SHEETS	SHEET NO.
	PLOT SCALE = 5,00000' / 1in.	DRAWN - JPP	REVISED -		12-B2706-00-SW	COOK	322	34					
	PLOT DATE = 2/2/2016	CHECKED - KPS	REVISED -		SCALE: NTS SHEET 31 OF 40 SHEETS STA. TO STA.				CONTRACT NO. 61C50				
		DATE - 2/2/2016	REVISED -						ILLINOIS FED. AID PROJECT				

ADA RAMP SURVEY  
 S. JEFFERY BOULEVARD (E. 67TH ST. TO E. 71ST ST.)  
 ARTERIAL STREET RESURFACING PROJECT NO. 61 - SOUTH AREA  
 CDOT PROJECT NO. B-2-706  
 SITE NO. 61-17

IMPROVEMENT NO.	INTERSECTION OF S. JEFFERY BOULEVARD AND	CORNER	SIGNALIZED ?	COMPLIANT ADA RAMP RAMP CATEGORY	NON-STANDARD CROSSING	B-1-2	B-1-3	B-1-4	B-1-5	B-1-6	B-1-7	B-1-8	B-1-9	B-1-10	B-1-11	B-1-12	B-1-13	B-1-14	B-1-15	B-1-16	B-1-17	B-1-18	B-1-19	B-1-20	B-1-21	Standard 701501	Standard 701601	Standard 701606	Standard 701701	Standard 701801	Standard 701901	COMMENTS				
																																	1	x		
250	67TH ST	NW	X																														COMPLIANT RAMP-NOT IN CONTRACT			
		NE	X	X																													COMPLIANT RAMP-NOT IN CONTRACT			
		SW	X	X																														COMPLIANT RAMP-NOT IN CONTRACT		
		SE	X	X																														COMPLIANT RAMP-NOT IN CONTRACT		
-	68TH ST	NW	X																															COMPLIANT RAMP-NOT IN CONTRACT		
		NE		X																														COMPLIANT RAMP-NOT IN CONTRACT		
		SW		X																															COMPLIANT RAMP-NOT IN CONTRACT	
-	69TH ST	SE		X																															COMPLIANT RAMP-NOT IN CONTRACT	
		NW	X	X																															COMPLIANT RAMP-NOT IN CONTRACT	
		NE	X	X																																COMPLIANT RAMP-NOT IN CONTRACT
-	70TH ST	SW	X	X																															COMPLIANT RAMP-NOT IN CONTRACT	
		SE		X																															COMPLIANT RAMP-NOT IN CONTRACT	
		NW	X	X																																COMPLIANT RAMP-NOT IN CONTRACT
-	71ST ST RAILROAD CROSSING	NE	X	X																															COMPLIANT RAMP-NOT IN CONTRACT	
		SW	X	X																																COMPLIANT RAMP-NOT IN CONTRACT
		SE	X	X																																COMPLIANT RAMP-NOT IN CONTRACT
-	71ST ST	NW	X	X																																COMPLIANT RAMP-NOT IN CONTRACT
		NE	X	X																																COMPLIANT RAMP-NOT IN CONTRACT
		SW	X	X																																COMPLIANT RAMP-NOT IN CONTRACT
		SE	X	X																															COMPLIANT RAMP-NOT IN CONTRACT	

Default

FILE NAME = P:\P-13\2426-00 - CDOT Cat I ADA Ramps\CDM\Sheets\ADA Ramp Survey.dgn

<b>INFRASTRUCTURE ENGINEERING</b> <small>33 West Monroe   Suite 1540   Chicago, IL 60603                  P 312.425.9500   F 312.425.9164   www.infrastructure-eng.com</small>	USER NAME = APatterson	DESIGNED - AJP	REVISED -	<b>STATE OF ILLINOIS</b> <b>DEPARTMENT OF TRANSPORTATION</b>	ADA RAMP SUMMARY				F.A. RTE.	SECTION	COUNTY	TOTAL SHEETS	SHEET NO.
	PLOT SCALE = 5.0000' / 1"	DRAWN - JPP	REVISED -		SCALE: NTS	SHEET 32 OF 40 SHEETS	STA.	TO STA.	12-B2706-00-SW	COOK	322	35	
	PLOT DATE = 2/2/2016	CHECKED - KPS	REVISED -						CONTRACT NO. 61C50				
		DATE - 2/2/2016	REVISED -						ILLINOIS FED. AID PROJECT				



ADA RAMP SURVEY  
S. MICHIGAN AVENUE (E. 26TH ST. TO E. 42ND ST.)  
ARTERIAL STREET RESURFACING PROJECT NO. 61 - SOUTH AREA  
CDOT PROJECT NO. B-2-706 SITE NO. 61-19

IMPROVEMENT NO.	INTERSECTION OF S. MICHIGAN AVENUE AND	CORNER	SIGNALIZED ?	COMPLIANT ADA RAMP RAMP CATEGORY	NON-STANDARD CROSSING	B-1-2	B-1-3	B-1-4	B-1-5	B-1-6	B-1-7	B-1-8	B-1-9	B-1-10	B-1-11	B-1-12	B-1-13	B-1-14	B-1-15	B-1-16	B-1-17	B-1-18	B-1-19	B-1-20	B-1-21	Standard 701501	Standard 701601	Standard 701606	Standard 701701	Standard 701801	Standard 701901	COMMENTS
261	26TH ST	NW	X	X						X																X			X	X		COMPLIANT RAMP-NOT IN CONTRACT
		NE	X	X																												COMPLIANT RAMP-NOT IN CONTRACT
		SW	X		1						X															X			X	X		COMPLIANT RAMP-NOT IN CONTRACT
		SE	X	X																												COMPLIANT RAMP-NOT IN CONTRACT
262	28TH ST	NW	X	X																												COMPLIANT RAMP-NOT IN CONTRACT
		NE		X																												COMPLIANT RAMP-NOT IN CONTRACT
		SW			1								X													X			X	X		COMPLIANT RAMP-NOT IN CONTRACT MID-BLOCK
		SE	X	X																						X			X	X		COMPLIANT RAMP-NOT IN CONTRACT
263	29TH ST	NW	X	X																						X			X	X		COMPLIANT RAMP-NOT IN CONTRACT
		NE	X	X																												COMPLIANT RAMP-NOT IN CONTRACT
		SW	X		1			X																		X			X	X		COMPLIANT RAMP-NOT IN CONTRACT
		SE	X	X																												COMPLIANT RAMP-NOT IN CONTRACT
264	32ND ST	NW	X	X																X						X			X	X		MID-BLOCK
		NE			1		X																		X			X	X		MID-BLOCK	
		SW			1															X						X			X	X		MID-BLOCK
		SE			1			X																		X			X	X		MID-BLOCK
265	33RD BLVD	NW	X	X																						X			X	X		MID-BLOCK
		NE	X	X																						X			X	X		MID-BLOCK
		SW	X	X																						X			X	X		MID-BLOCK
		SE	X	X																						X			X	X		MID-BLOCK
266	34TH ST	NW	X	X																X						X			X	X		MID-BLOCK
		NE		X																						X			X	X		COMPLIANT RAMP-NOT IN CONTRACT
		SW			1															X						X			X	X		MID-BLOCK
		SE		X																												COMPLIANT RAMP-NOT IN CONTRACT
267	35TH ST	NW	X	X																						X			X	X		COMPLIANT RAMP-NOT IN CONTRACT
		NE	X	X																						X			X	X		COMPLIANT RAMP-NOT IN CONTRACT
		SW	X	X																						X			X	X		COMPLIANT RAMP-NOT IN CONTRACT
		SE	X	X																												COMPLIANT RAMP-NOT IN CONTRACT
268	36TH ST	NW			1																					X			X	X		COMPLIANT RAMP-NOT IN CONTRACT
		NE			1																					X			X	X		COMPLIANT RAMP-NOT IN CONTRACT
		SW			1																					X			X	X		COMPLIANT RAMP-NOT IN CONTRACT
		SE			1																					X			X	X		COMPLIANT RAMP-NOT IN CONTRACT
269	36TH PL	NW			1																					X			X	X		COMPLIANT RAMP-NOT IN CONTRACT
		SW			1																					X			X	X		COMPLIANT RAMP-NOT IN CONTRACT
		NE	X	X					X																	X			X	X		COMPLIANT RAMP-NOT IN CONTRACT
		SE	X	X																						X			X	X		COMPLIANT RAMP-NOT IN CONTRACT
270	37TH ST	NW	X	X						X																X			X	X		COMPLIANT RAMP-NOT IN CONTRACT
		NE	X	X																						X			X	X		COMPLIANT RAMP-NOT IN CONTRACT
		SW	X	X																						X			X	X		COMPLIANT RAMP-NOT IN CONTRACT
		SE	X	X																												COMPLIANT RAMP-NOT IN CONTRACT
271	37TH PL	NW			1																					X			X	X		COMPLIANT RAMP-NOT IN CONTRACT
		NE		X																						X			X	X		COMPLIANT RAMP-NOT IN CONTRACT
		SW			1																					X			X	X		COMPLIANT RAMP-NOT IN CONTRACT
		SE		X																												COMPLIANT RAMP-NOT IN CONTRACT
272	PERSHING RD	NW	X	X	3	X																				X		X	X	X		SEE DESIGN PLANS
		NE	X	X	1																				X		X	X	X		SEE DESIGN PLANS	
		SW	X	X	1																					X		X	X	X		SEE LAYOUT SKETCH
		SE	X	X	3	X																				X		X	X	X		SEE LAYOUT SKETCH
273	40TH ST	NW			2	X																				X			X	X		SEE LAYOUT SKETCH
		NE			2	X																				X			X	X		SEE LAYOUT SKETCH
		SW			2	X																				X			X	X		SEE LAYOUT SKETCH
		SE			2	X																				X			X	X		SEE LAYOUT SKETCH
274	41ST ST	NW	X	X	1																					X			X	X		COMPLIANT RAMP-NOT IN CONTRACT
		NE	X	X	1																					X			X	X		COMPLIANT RAMP-NOT IN CONTRACT
		SW	X	X	1																					X			X	X		COMPLIANT RAMP-NOT IN CONTRACT
		SE	X	X	1																					X			X	X		COMPLIANT RAMP-NOT IN CONTRACT
275	42ND ST	NW	X	X																						X			X	X		COMPLIANT RAMP-NOT IN CONTRACT
		NE			1																					X			X	X		COMPLIANT RAMP-NOT IN CONTRACT
		SW		X																												COMPLIANT RAMP-NOT IN CONTRACT

Default  
FILE NAME = P:\P-13\2426-00 - CDOT Cat 1 ADA Ramps\DDM\Sheets\ADA Ramp\_Survey.dgn

<p>INFRASTRUCTURE ENGINEERING   INCORPORATED 33 West Monroe   Suite 1540   Chicago, IL 60603 P 312.451.9901   F 312.451.9544   www.infrastructure-eng.com</p>	USER NAME = APosterson	DESIGNED - AJP	REVISED -	<b>STATE OF ILLINOIS</b> <b>DEPARTMENT OF TRANSPORTATION</b>	<b>ADA RAMP SUMMARY</b> SCALE: NTS    SHEET 34 OF 40 SHEETS    STA.    TO STA.			F.A. RTE.	SECTION	COUNTY	TOTAL SHEETS	SHEET NO.
	PLOT SCALE = 5,000' / 1" =	DRAWN - JPP	REVISED -					12-B2706-00-SW	COOK	322	37	
	PLOT DATE = 2/2/2016	CHECKED - KPS	REVISED -					CONTRACT NO. 61C50				
								ILLINOIS FED. AID PROJECT				



ADA RAMP SURVEY  
 S. MORGAN STREET (W. PERSHING RD. TO W. 45TH ST.)  
 ARTERIAL STREET RESURFACING PROJECT NO. 61 - SOUTH AREA  
 CDOT PROJECT NO. B-2-706  
 SITE NO. 61-21

IMPROVEMENT NO.	INTERSECTION OF S. MORGAN ST AND	CORNER	SIGNALIZED ?	COMPLIANT ADA RAMP RAMP CATEGORY	NON-STANDARD CROSSING	B-1-2	B-1-3	B-1-4	B-1-5	B-1-6	B-1-7	B-1-8	B-1-9	B-1-10	B-1-11	B-1-12	B-1-13	B-1-14	B-1-15	B-1-16	B-1-17	B-1-18	B-1-19	B-1-20	B-1-21	Standard 701501	Standard 701601	Standard 701606	Standard 701701	Standard 701801	Standard 701901	COMMENTS
		NE	X		1									X													X		X	X		SEE LAYOUT SKETCH
		SW	X		2	X																					X		X	X		
		SE	X		1								X														X		X	X		
287	40TH ST	NW			1											X											X		X	X		
		NE			1											X											X		X	X		
		SW			1											X											X		X	X		
		SE			1											X											X		X	X		
288	EXCHANGE AVE	NW			1											X											X		X	X		
		NE			1											X											X		X	X		
		SW		X																							X		X	X		
		SE			1								X														X		X	X		
289	43RD ST	NW			2	X																					X		X	X		
		SW			2	X																					X		X	X		
290	45TH ST	NW			2	X																					X		X	X		
		NE			2	X																					X		X	X		

ADA RAMP SURVEY  
 S. SOUTH SHORE DRIVE (E. 67TH ST. TO E. 79TH ST.)  
 ARTERIAL STREET RESURFACING PROJECT SITE NO. 61- SOUTH AREA  
 CDOT PROJECT NO. B-2-706  
 SITE NO. 61-22

IMPROVEMENT NO.	INTERSECTION OF S. SOUTH SHORE DRIVE AND	CORNER	SIGNALIZED ?	COMPLIANT ADA RAMP RAMP CATEGORY	NON-STANDARD CROSSING	B-1-2	B-1-3	B-1-4	B-1-5	B-1-6	B-1-7	B-1-8	B-1-9	B-1-10	B-1-11	B-1-12	B-1-13	B-1-14	B-1-15	B-1-16	B-1-17	B-1-18	B-1-19	B-1-20	B-1-21	Standard 701501	Standard 701601	Standard 701606	Standard 701701	Standard 701801	Standard 701901	COMMENTS		
																																	-	67TH ST
		NE	X	X																														COMPLIANT RAMP-NOT IN CONTRACT
		SW	X	X																														COMPLIANT RAMP-NOT IN CONTRACT
-	68TH ST	NW		X																														COMPLIANT RAMP-NOT IN CONTRACT
		NE		X																														COMPLIANT RAMP-NOT IN CONTRACT
		SW		X																														COMPLIANT RAMP-NOT IN CONTRACT
291	69TH ST	NW		X																														COMPLIANT RAMP-NOT IN CONTRACT, REPLACE DWS
		NE		X																														COMPLIANT RAMP-NOT IN CONTRACT
		SW			1			X																			X		X	X				
		SE		X																														COMPLIANT RAMP-NOT IN CONTRACT
-	70TH ST	NW		X																														COMPLIANT RAMP-NOT IN CONTRACT
		NE		X																														COMPLIANT RAMP-NOT IN CONTRACT
		SW		X																														COMPLIANT RAMP-NOT IN CONTRACT
		SE		X																														COMPLIANT RAMP-NOT IN CONTRACT
-	70TH PL	NW		X																														COMPLIANT RAMP-NOT IN CONTRACT
		SW		X																														COMPLIANT RAMP-NOT IN CONTRACT
-	COLES AVE	NW		X																														COMPLIANT RAMP-NOT IN CONTRACT
		NE		X																														COMPLIANT RAMP-NOT IN CONTRACT
		SW		X																														COMPLIANT RAMP-NOT IN CONTRACT
		SE		X																														COMPLIANT RAMP-NOT IN CONTRACT

Default  
 FILE NAME = P:\P-13\2426-00 - CDOT Cat. 1 ADA Ramps\DCN\Sheets\ADA Ramp\_Survey.dgn





ADA RAMP SURVEY  
S. STATE STREET (W. 51ST ST. TO W. 60TH ST.)  
ARTERIAL STREET RESURFACING PROJECT NO. 61 - SOUTH AREA  
CDOT PROJECT NO. B-2-706  
SITE NO. 61-23

IMPROVEMENT NO.	INTERSECTION OF S. STATE STREET AND	CORNER	RAMP CATEGORIES																							COMMENTS				
			SIGNALIZED ?	COMPLIANT ADA RAMP	NON-STANDARD CROSSING																									
			B-1-2	B-1-3	B-1-4	B-1-5	B-1-6	B-1-7	B-1-8	B-1-9	B-1-10	B-1-11	B-1-12	B-1-13	B-1-14	B-1-15	B-1-16	B-1-17	B-1-18	B-1-19	B-1-20	B-1-21	Standard 701501	Standard 701601	Standard 701606	Standard 701701	Standard 701801	Standard 701901		
296	51ST ST	NW		2	X																									SEE LAYOUT SKETCH
		NE		2	X																									SEE LAYOUT SKETCH
		SW		2	X																									SEE LAYOUT SKETCH
		SE		2	X																									SEE LAYOUT SKETCH
297	53RD ST	NW	X	1													X													
		NE	X	1		X																								
		SW	X	1													X													
		SE	X	2	X																									SEE LAYOUT SKETCH
298	54TH ST	NW		2	X																								SEE LAYOUT SKETCH	
		NE		1																										
		SW		1													X													
		SE		1		X																								
-	GARFIELD BLVD (N)	NW	X	X																									COMPLIANT RAMP-NOT IN CONTRACT	
		NE	X	X																									COMPLIANT RAMP-NOT IN CONTRACT	
		SW	X	X																									COMPLIANT RAMP-NOT IN CONTRACT	
		SE	X	X																									COMPLIANT RAMP-NOT IN CONTRACT	
299	GARFIELD BLVD (S)	NW	X	X																								COMPLIANT RAMP-NOT IN CONTRACT		
		NE	X	X																								COMPLIANT RAMP-NOT IN CONTRACT		
		SW	X	X																								COMPLIANT RAMP-NOT IN CONTRACT		
		SE	X	X		X																			X	X	X		COMPLIANT RAMP-NOT IN CONTRACT	
-	56TH ST	NE	X																									COMPLIANT RAMP-NOT IN CONTRACT		
		SE	X																									COMPLIANT RAMP-NOT IN CONTRACT		
-	57TH ST	NW	X	X																									COMPLIANT RAMP-NOT IN CONTRACT	
		NE	X	X																								COMPLIANT RAMP-NOT IN CONTRACT		
		SW	X	X																								COMPLIANT RAMP-NOT IN CONTRACT		
		SE	X	X																								COMPLIANT RAMP-NOT IN CONTRACT		
300	57TH PL	NW		1																						X	X	X		
		SW		1																						X	X	X		
301	58TH ST	NE		1																						X	X	X		
		SW		1												X										X	X	X		
302	59TH ST	SE		X																								COMPLIANT RAMP-NOT IN CONTRACT		
		NW		2	X																					X	X	X		
		NE		X																								SEE LAYOUT SKETCH		
		SW		X																								COMPLIANT RAMP-NOT IN CONTRACT		
-	60TH ST	SE		X																								COMPLIANT RAMP-NOT IN CONTRACT		
		NW	X	X																								COMPLIANT RAMP-NOT IN CONTRACT		
		NE	X	X																								COMPLIANT RAMP-NOT IN CONTRACT		
		SW	X	X																								COMPLIANT RAMP-NOT IN CONTRACT		

Default

FILE NAME = P:\P-13\2426-00 - CDOT Cat 1 ADA Ramps\ODM\Shanta\ADA Ramp\_Survey.dgn



ADA RAMP SURVEY  
S. WENTWORTH AVENUE (W. PERSHING RD. TO W. 47TH ST.)  
ARTERIAL STREET RESURFACING PROJECT NO. 61 - SOUTH AREA  
CDOT PROJECT NO. B-2-706  
SITE NO. 61-25

IMPROVEMENT NO.	INTERSECTION OF S. WENTWORTH AVENUE AND	CORNER	SIGNALIZED ?	COMPLIANT ADA RAMP	COMPLIANT CATEGORY	NON-STANDARD CROSSING	B-1-2	B-1-3	B-1-4	B-1-5	B-1-6	B-1-7	B-1-8	B-1-9	B-1-10	B-1-11	B-1-12	B-1-13	B-1-14	B-1-15	B-1-16	B-1-17	B-1-18	B-1-19	B-1-20	B-1-21	Standard 701501	Standard 701601	Standard 701606	Standard 701701	Standard 701801	Standard 701901	COMMENTS	
-	PERSHING RD	NW	X	X																												COMPLIANT RAMP-NOT IN CONTRACT		
		NE	X																														NOT IN CONTRACT	
		SW	X																														NOT IN CONTRACT	
		SE	X																														NOT IN CONTRACT	
-	ROOT ST	NW		X																													COMPLIANT RAMP-NOT IN CONTRACT	
		NE		X																													COMPLIANT RAMP-NOT IN CONTRACT	
		SW		X																														COMPLIANT RAMP-NOT IN CONTRACT
		SE		X																														COMPLIANT RAMP-NOT IN CONTRACT
-	43RD ST	NW	X																														NOT IN CONTRACT	
		NE	X																														NOT IN CONTRACT	
		SW	X																															NOT IN CONTRACT
		SE	X																															NOT IN CONTRACT
315	43RD PL	NW			1					X																	X			X	X			
		SW			1					X																	X			X	X			
316	44TH PL	NW			1							X															X			X	X			
		SW			1						X																X			X	X			
317	45TH ST	NW			3	X																					X			X	X	SEE DESIGN PLANS		
		SW			2	X																					X			X	X	SEE LAYOUT SKETCH		
318	45TH PL	NW			1			X																			X			X	X			
		SW			1							X															X			X	X			
319	46TH ST	NW			1							X															X			X	X			
		SW			2	X																					X			X	X	SEE LAYOUT SKETCH		
320	46TH PL	NW			2	X																					X			X	X	SEE LAYOUT SKETCH		
		SW			2	X																					X			X	X	SEE LAYOUT SKETCH		
321	SWANN ST	NW			1				X																		X			X	X			
		SW			3	X																					X			X	X	SEE DESIGN PLANS		
322	47TH ST	NW	X		1												X																COMPLIANT RAMP-NOT IN CONTRACT	
		NE	X	X																													COMPLIANT RAMP-NOT IN CONTRACT	
		SW	X	X																													COMPLIANT RAMP-NOT IN CONTRACT	
		SE	X		1					X																								

Default

FILE NAME = P:\P-13\2426-00 - CDOT Cat. I ADA Ramps\DMN\Shresta\ADA Ramp\_Survey.dgn

**SUMMARY OF QUANTITIES**

CODE NO.	ITEM	UNIT	TOTAL QUANTITY	SAFETY 0021	TRAINEES 0042
20200100	EARTH EXCAVATION	CU YD	1,660	1,660	
20400100	BORROW EXCAVATION	CU YD	10	10	
21101615	TOPSOIL FURNISH AND PLACE, 4"	SQ YD	4,631	4,631	
25000400	NITROGEN FERTILIZER NUTRIENT	POUND	208	208	
25000500	PHOSPHORUS FERTILIZER NUTRIENT	POUND	208	208	
25000600	POTASSIUM FERTILIZER NUTRIENT	POUND	208	208	
25200110	SODDING, SALT TOLERANT	SQ YD	4,631	4,631	
31101200	SUBBASE GRANULAR MATERIAL, TYPE B 4"	SQ YD	30,159	30,159	
31101400	SUBBASE GRANULAR MATERIAL, TYPE B 6"	SQ YD	41,269	41,269	
35300400	PORTLAND CEMENT CONCRETE BASE COURSE 9"	SQ YD	11,109	11,109	
35301300	HIGH-EARLY-STRENGTH PORTLAND CEMENT CONCRETE BASE COURSE 10"	SQ YD	89	89	
40600535	LEVELING BINDER (HAND METHOD), N70	TON	1,246	1,246	
40600635	LEVELING BINDER (MACHINE METHOD), N70	TON	28	28	
40603340	HOT-MIX ASPHALT SURFACE COURSE, MIX "D", N70	TON	1,551	1,551	
40800029	BITUMINOUS MATERIALS (TACK COAT)	POUND	95,845	95,845	
42001300	PROTECTIVE COAT	SQ YD	30,174	30,174	
42400200	PORTLAND CEMENT CONCRETE SIDEWALK 5 INCH	SQ FT	125,358	125,358	
44000100	PAVEMENT REMOVAL	SQ YD	11,109	11,109	
44000300	CURB REMOVAL	FOOT	9,826	9,826	
44000500	COMBINATION CURB AND GUTTER REMOVAL	FOOT	29,123	29,123	

\* SPECIALTY ITEM  
 SP SPECIAL PROVISION

Default

FILE NAME = P:\VP-13\2426-00 - CDDT Cat 1 ADA Remps\ODM\Sheets\300.dgn

 <b>INFRASTRUCTURE ENGINEERING</b> 33 West Monroe   Suite 1540   Chicago, IL 60603 P 312.425.9500   F 312.425.9504   www.infrastructure-eng.com	USER NAME = APatterson	DESIGNED - AJP	REVISED -	<b>STATE OF ILLINOIS</b> <b>DEPARTMENT OF TRANSPORTATION</b>	<b>SUMMARY OF QUANTITIES</b>			F.A. RTE.	SECTION	COUNTY	TOTAL SHEETS	SHEET NO.		
	PLOT SCALE = 5.0000' / 1"	DRAWN - JPP	REVISED -		SCALE: NTS	SHEET 1	OF 3	SHEETS	STA.	TO STA.	12-B2706-00-SW	COOK	322	44
	PLOT DATE = 2/2/2016	CHECKED - KPS	REVISED -		CONTRACT NO. 61C50									
	DATE - 2/2/2016	REVISD -	ILLINOIS FED. AID PROJECT											

**SUMMARY OF QUANTITIES**

CODE NO.	ITEM	UNIT	TOTAL QUANTITY	SAFETY 0021	TRAINEES 0042
44000600	SIDEWALK REMOVAL	SQ FT	271,493	271,493	
45100200	CRACK FILLING	POUND	22,749	22,749	
50901760	PIPE HANDRAIL	FOOT	47	47	
*SP	56109210 WATER VALVES TO BE ADJUSTED	EACH	15	15	
*SP	56500600 DOMESTIC WATER SERVICE BOXES TO BE ADJUSTED	EACH	15	15	
	60250200 CATCH BASINS TO BE ADJUSTED	EACH	75	75	
	60255500 MANHOLES TO BE ADJUSTED	EACH	52	52	
	60260100 INLETS TO BE ADJUSTED	EACH	18	18	
	60265700 VALVE VAULTS TO BE ADJUSTED	EACH	5	5	
*	66900200 NON-SPECIAL WASTE DISPOSAL	CU YD	350	350	
*	66900450 SPECIAL WASTE PLANS AND REPORTS	LSUM	1	1	
*	66900530 SOIL DISPOSAL ANALYSIS	EACH	8	8	
	70102620 TRAFFIC CONTROL AND PROTECTION, STANDARD 701501	LSUM	1	1	
	70102625 TRAFFIC CONTROL AND PROTECTION, STANDARD 701606	LSUM	1	1	
	70102630 TRAFFIC CONTROL AND PROTECTION, STANDARD 701601	LSUM	1	1	
	70102635 TRAFFIC CONTROL AND PROTECTION, STANDARD 701701	LSUM	1	1	
	70102640 TRAFFIC CONTROL AND PROTECTION, STANDARD 701801	LSUM	1	1	
*	78000100 THERMOPLASTIC PAVEMENT MARKING - LETTERS AND SYMBOLS	SQ FT	14	14	
*	78000200 THERMOPLASTIC PAVEMENT MARKING - LINE 4"	FOOT	31	31	
*	78000400 THERMOPLASTIC PAVEMENT MARKING - LINE 6"	FOOT	678	678	

\* SPECIALTY ITEM  
 SP SPECIAL PROVISION

Default

FILE NAME = P:\P-13\2426-08 - CDOT Cat 1 ADA Ramps\CDOT\Sheets\500.dgn

<b>INFRASTRUCTURE ENGINEERING</b> <small>33 West Monroe   Suite 1540   Chicago, IL 60603                  P 312.425.9500   F 312.425.9504   www.infrastructure-eng.com</small>	USER NAME = APatterson PLOT SCALE = 5.0000' / 1"	DESIGNED - AJP DRAWN - JPP CHECKED - KPS DATE - 2/2/2016	REVISED - REVISED - REVISED - REVISED -	<b>STATE OF ILLINOIS                  DEPARTMENT OF TRANSPORTATION</b>	<b>SUMMARY OF                  QUANTITIES</b>	SCALE: NTS SHEET 2 OF 3 SHEETS STA. TO STA.	F.A. RTE. SECTION COUNTY TOTAL SHEETS SHEET NO.	12-B2706-00-SW COOK 322 45	CONTRACT NO. 61C50 ILLINOIS FED. AID PROJECT
---	---	---	--	--	---	--	---	-------------------------------------	---

**SUMMARY OF QUANTITIES**

CODE NO.	ITEM	UNIT	TOTAL QUANTITY	SAFETY 0021	TRAINEES 0042
* 78000650	THERMOPLASTIC PAVEMENT MARKING - LINE 24"	FOOT	10,226	10,226	
78300100	PAVEMENT MARKING REMOVAL	SQ FT	3,551	3,551	
SP X2600012	REMOVE AND RELOCATE SIGN PANEL AND POLE ASSEMBLY	EACH	90	90	
SP X4240800	DETECTABLE WARNINGS (SPECIAL)	SQ FT	18,723	18,723	
SP X4401198	HOT-MIX ASPHALT SURFACE REMOVAL, VARIABLE DEPTH	SQ YD	375	375	
SP X6060505	CONCRETE CURB (SPECIAL)	FOOT	9,782	9,782	
SP X6061700	COMBINATION CONCRETE CURB AND GUTTER, TYPE B (SPECIAL)	FOOT	29,119	29,119	
SP X6700410	ENGINEER'S FIELD OFFICE, TYPE A (SPECIAL)	CAL MO	6	6	
* SP X8140115	HANDHOLE TO BE ADJUSTED	EACH	49	49	
SP Z0013798	CONSTRUCTION LAYOUT	LSUM	1	1	
SP Z0076600	TRAINEES	HOUR	4,000		4,000
SP Z0076604	TRAINEES TRAINING PROGRAM GRADUATE	HOUR	4,000		4,000
* SP XX009095	ELECTRIC MANHOLE TO BE ADJUSTED	EACH	204	204	
SP XX009093	PORTLAND CEMENT CONCRETE ADA RAMP 5 INCH	SQ FT	86,824	86,824	
SP XX009094	PORTLAND CEMENT CONCRETE ADA RAMP 8 INCH	SQ FT	59,248	59,248	
* SP XX009096	WATER VALVE BASIN TO BE ADJUSTED	EACH	44	44	
67100100	MOBILIZATION	L Sum	1		

\* SPECIALTY ITEM  
SP SPECIAL PROVISION

**STATE OF ILLINOIS  
DEPARTMENT OF TRANSPORTATION**

**SUMMARY OF  
QUANTITIES**

F.A. RTE.	SECTION	COUNTY	TOTAL SHEETS	SHEET NO.
	12-B2706-00-SW	COOK	193	46
CONTRACT NO. 61C50			ILLINOIS FED. AID PROJECT	

SCALE: NTS SHEET 3 OF 3 SHEETS STA. TO STA.

Default

FILE NAME = P:\P-13\2426-88 - CDDT Cat. I ADA Ramps\UDM\Shueh's\500.dgn

**INFRASTRUCTURE ENGINEERING** [INCORPORATED]  
33 West Monroe | Suite 1540 | Chicago, IL 60603  
P 312.451.9300 | F 312.451.9304 | www.infrastructure-eng.com

USER NAME = APatterson	DESIGNED - AJP	REVISED -
PLOT SCALE = 5.0000' / 1" =	DRAWN - JPP	REVISED -
PLOT DATE = 2/2/2016	CHECKED - KPS	REVISED -
	DATE - 2/2/2016	REVISED -

67 TH ST								
DRAINAGE & UTILITY								
INTERSECTION	CATCH BASINS TO BE ADJUSTED (60250200)	MANHOLES TO BE ADJUSTED (60255500)	HAND HOLES TO BE ADJUSTED (X8140115)	INLETS TO BE ADJUSTED (60260100)	ELECTRIC MANHOLE TO BE ADJUSTED	DOMESTIC WATER SERVICE BOXES TO BE ADJUSTED (56500600)	WATER VALVE BASIN TO BE ADJUSTED	WATER VALVES TO BE ADJUSTED (56109210)
	EACH	EACH	EACH	EACH	EACH	EACH	EACH	EACH
67TH & COTTAGE GROVE AVE	0	0	0	0	0	0	0	0
67TH & MARYLAND AVE	0	0	0	0	0	0	0	0
67TH & DREXEL AVE	0	0	0	0	0	0	0	0
67TH & INGELSIDE	1	0	0	0	0	0	0	0
67TH & ELLIS AVE	0	0	0	0	0	0	0	0
67TH & GREENWOOD AVE	0	0	0	0	0	0	0	0
67TH & UNIVERSITY AVE	0	0	0	0	0	0	0	0
67TH & MINERVA AVE	0	0	0	0	0	0	0	0
67TH & WOODLAWN AVE	0	0	0	0	0	0	0	0
67TH & KIMBARK AVE	0	0	0	0	0	0	0	0
67TH & KENWOOD AVE	0	0	0	0	0	0	0	0
67TH & DORCHESTER AVE (WEST)	0	0	0	0	0	0	0	0
67th & DORCHESTER AVE (EAST)	0	0	0	0	1	0	0	0
67TH & BLACKSTONE AVE	0	0	0	0	0	0	0	0
TOTAL	1	0	0	0	1	0	0	0

67 TH ST					
PAVEMENT MARKING SUMMARY					
INTERSECTION	THERMOPLASTIC PAVEMENT MARKING - LINE 24" (78000650)	THERMOPLASTIC PAVEMENT MARKING - LINE 6" (78000400)	PAVEMENT MARKING REMOVAL (78300100)	THERMOPLASTIC PAVEMENT MARKING - LETTERS AND SYMBOLS (78000100)	THERMOPLASTIC PAVEMENT MARKING - LINE 4" (78000200)
	FOOT	FOOT	SQ FT	SQ FT	FOOT
67TH & COTTAGE GROVE AVE	0.0	0	0	0	0
67TH & MARYLAND AVE	0.0	0	0	0	0
67TH & DREXEL AVE	0.0	0	0	0	0
67TH & INGELSIDE	12.0	0	0	0	0
67TH & ELLIS AVE	0.0	0	0	0	0
67TH & GREENWOOD AVE	0.0	0	0	0	0
67TH & UNIVERSITY AVE	6.0	0	0	0	0
67TH & MINERVA AVE	0.0	0	0	0	0
67TH & WOODLAWN AVE	0.0	0	0	0	0
67TH & KIMBARK AVE	36.0	0	0	0	0
67TH & KENWOOD AVE	12.0	0	0	0	0
67TH & DORCHESTER AVE (WEST)	0.0	0	0	0	0
67th & DORCHESTER AVE (EAST)	124.5	0	0	0	0
67TH & BLACKSTONE AVE	48.0	0	0	0	0
TOTAL	239.0	0	0	0	0

67 TH ST					
REMOVAL SUMMARY					
INTERSECTION	CURB REMOVAL (44000300)	COMBINATION CURB AND GUTTER REMOVAL (44000500)	SIDEWALK REMOVAL (44000600)	EARTH EXCAVATION (20200100)	HOT-MIX ASPHALT SURFACE REMOVAL, VARIABLE DEPTH (X4401198)
	FOOT	FOOT	SQ FT	CU YD	SQ YD
67TH & COTTAGE GROVE AVE	0.0	0.0	0.0	0.0	0
67TH & MARYLAND AVE	0.0	0.0	93.0	0.7	0
67TH & DREXEL AVE	0.0	0.0	0.0	0.0	0
67TH & INGELSIDE	36.5	28.0	224.0	2.9	0
67TH & ELLIS AVE	0.0	0.0	0.0	0.0	0
67TH & GREENWOOD AVE	0.0	0.0	0.0	0.0	0
67TH & UNIVERSITY AVE	26.0	7.0	204.0	3.8	0
67TH & MINERVA AVE	0.0	0.0	0.0	0.0	0
67TH & WOODLAWN AVE	0.0	0.0	0.0	0.0	0
67TH & KIMBARK AVE	43.0	98.5	1,078.0	8.5	0
67TH & KENWOOD AVE	20.0	14.0	284.0	4.6	0
67TH & DORCHESTER AVE (WEST)	0.0	0.0	0.0	0.0	0
67th & DORCHESTER AVE (EAST)	6.0	121.5	1,357.5	6.3	0
67TH & BLACKSTONE AVE	0.0	198.0	1,974.0	6.4	0
TOTAL	131.5	467.0	5,214.5	35.0	0

**INFRASTRUCTURE ENGINEERING** | INCORPORATED  
 33 West Monroe | Suite 1540 | Chicago, IL 60603  
 P 312.451.8300 | F 312.451.8554 | www.infrastructure-eng.com

USER NAME = APeterson  
 DESIGNED - AJP  
 DRAWN - JPP  
 CHECKED - KPS  
 DATE - 2/2/2016

REVISED -  
 REVISED -  
 REVISED -  
 REVISED -

**STATE OF ILLINOIS  
 DEPARTMENT OF TRANSPORTATION**

67 TH ST					
SIDEWALK SUMMARY					
INTERSECTION	PCC SIDEWALK, 5 INCH (42400200)	PCC RAMP ADA RAMP, 5 INCH	PCC RAMP ADA RAMP, 8 INCH	DETECTABLE WARNINGS (SPECIAL) (X4240800)	CONCRETE CURB (SPECIAL) (X6060505)
	SQ FT	SQ FT	SQ FT	SQ FT	FOOT
67TH & COTTAGE GROVE AVE	0.0	0.0	0.0	0.0	0.0
67TH & MARYLAND AVE	58.0	35.0	0.0	0.0	0.0
67TH & DREXEL AVE	0.0	0.0	0.0	0.0	0.0
67TH & INGELSIDE	62.0	162.0	0.0	26.0	36.5
67TH & ELLIS AVE	0.0	0.0	0.0	0.0	0.0
67TH & GREENWOOD AVE	0.0	0.0	0.0	0.0	0.0
67TH & UNIVERSITY AVE	70.0	134.0	0.0	12.0	26.0
67TH & MINERVA AVE	0.0	0.0	0.0	0.0	0.0
67TH & WOODLAWN AVE	0.0	0.0	0.0	0.0	0.0
67TH & KIMBARK AVE	501.0	577.0	0.0	70.0	43.0
67TH & KENWOOD AVE	140.0	144.0	0.0	24.0	20.0
67TH & DORCHESTER AVE (WEST)	0.0	0.0	0.0	0.0	0.0
67th & DORCHESTER AVE (EAST)	770.5	0.0	587.0	67.5	6.0
67TH & BLACKSTONE AVE	1,136.5	837.5	0.0	96.0	0.0
TOTAL	2,738.0	1,889.5	587.0	295.5	131.5

67 TH ST								
PAVING SUMMARY								
INTERSECTION	SUB-BASE GRANULAR MATERIAL, TYPE B, 6 INCH (31101400)	HMA SURFACE COURSE, MIX "D", N70 (40603340)	COMBINATION CONC CURB & GUTTER, TYPE B (SPECIAL) (X6061700)	BITUMINOUS MATERIALS (TACK COAT) (40800029)	LEVELING BINDER (MACHINE METHOD), N70 (40600635)	PCC BASE COURSE 9" (35300400)	LEVELING BINDER (HAND METHOD), N70 (40600535)	PROTECTIVE COAT (42001300)
	SQ YD	TON	FOOT	POUND	TON	SQ YD	TON	SQ YD
67TH & COTTAGE GROVE AVE	0.0	0	0.0	0.0	0.000	0.0	0.000	0.0
67TH & MARYLAND AVE	10.3	0	0.0	0.0	0.000	0.0	0.000	10.3
67TH & DREXEL AVE	0.0	0	0.0	0.0	0.000	0.0	0.000	0.0
67TH & INGELSIDE	40.2	2	28.0	127.7	0.000	15.3	0.007	24.9
67TH & ELLIS AVE	0.0	0	0.0	0.0	0.000	0.0	0.000	0.0
67TH & GREENWOOD AVE	0.0	0	0.0	0.0	0.000	0.0	0.000	0.0
67TH & UNIVERSITY AVE	24.2	0	7.0	13.0	0.000	1.6	0.001	22.7
67TH & MINERVA AVE	0.0	0	0.0	0.0	0.000	0.0	0.000	0.0
67TH & WOODLAWN AVE	0.0	0	0.0	0.0	0.000	0.0	0.000	0.0
67TH & KIMBARK AVE	152.1	4	98.5	269.3	0.000	32.3	0.015	119.8
67TH & KENWOOD AVE	34.7	0	14.0	25.9	0.000	3.1	0.001	31.6
67TH & DORCHESTER AVE (WEST)	0.0	0	0.0	0.0	0.000	0.0	0.000	0.0
67th & DORCHESTER AVE (EAST)	191.6	5	121.5	339.7	0.000	40.8	0.019	150.8
67TH & BLACKSTONE AVE	274.9	6	198.0	462.8	0.000	55.6	0.026	219.3
TOTAL	729.0	17	467.0	1239.0	0.0	148.7	0.1	580.0

67 TH ST								
LANDSCAPE & STREETScape SUMMARY								
INTERSECTION	NITROGEN FERTILIZER (25000400)	PHOSPHORUS FERTILIZER (25000400)	POTASSIUM FERTILIZER (25000600)	SODDING, SALT TOLERANT (25200110)	REMOVE AND RELOCATE SIGN PANEL AND POLE ASSEMBLY (X2600012)	PIPE HANDRAIL (50901760)	SUB-BASE GRANULAR MATERIAL TYPE B, 4" (31101200)	TOPSOIL FURNISH AND PLACE, 4" (21101615)
	POUND	POUND	POUND	SQ YD	EACH	FOOT	SQ YD	CU YD
67TH & COTTAGE GROVE AVE	0.0	0.0	0.0	0	0.0	0.0	0.0	0
67TH & MARYLAND AVE	0.1	0.1	0.1	2	0.0	0.0	10.3	2
67TH & DREXEL AVE	0.0	0.0	0.0	0	0.0	0.0	0.0	0
67TH & INGELSIDE	0.4	0.4	0.4	9	0.0	0.0	24.9	9
67TH & ELLIS AVE	0.0	0.0	0.0	0	0.0	0.0	0.0	0
67TH & GREENWOOD AVE	0.0	0.0	0.0	0	0.0	0.0	0.0	0
67TH & UNIVERSITY AVE	0.5	0.5	0.5	11	0.0	0.0	22.7	11
67TH & MINERVA AVE	0.0	0.0	0.0	0	0.0	0.0	0.0	0
67TH & WOODLAWN AVE	0.0	0.0	0.0	0	0.0	0.0	0.0	0
67TH & KIMBARK AVE	1.2	1.2	1.2	26	1.0	0.0	119.8	26
67TH & KENWOOD AVE	0.6	0.6	0.6	14	0.0	0.0	31.6	14
67TH & DORCHESTER AVE (WEST)	0.0	0.0	0.0	0	0.0	0.0	0.0	0
67th & DORCHESTER AVE (EAST)	0.9	0.9	0.9	19	0.0	0.0	150.8	19
67TH & BLACKSTONE AVE	0.9	0.9	0.9	19	3.0	0.0	219.3	19
TOTAL	4.5	4.5	4.5	100	4.0	0.0	579.4	100

**SCHEDULE OF QUANTITIES**  
 SITE 57-1  
 SCALE: NTS SHEET 1 OF 45 SHEETS STA. TO STA.

F.A. RTE. SECTION COUNTY TOTAL SHEETS SHEET NO.  
 12-B2706-00-SW COOK 322 47  
 CONTRACT NO. 61C50  
 ILLINOIS FED. AID PROJECT

E. 76 TH ST								
DRAINAGE & UTILITY								
INTERSECTION	CATCH BASINS TO BE ADJUSTED (60250200)	MANHOLES TO BE ADJUSTED (60255500)	HAND HOLES TO BE ADJUSTED (X8140115)	INLETS TO BE ADJUSTED (60260100)	ELECTRIC MANHOLE TO BE ADJUSTED	DOMESTIC WATER SERVICE BOXES TO BE ADJUSTED (56500600)	WATER VALVE BASIN TO BE ADJUSTED	WATER VALVES TO BE ADJUSTED (56109210)
	EACH	EACH	EACH	EACH	EACH	EACH	EACH	EACH
76TH & YATES BLVD	0	0	0	0	0	0	0	0
76TH & PHILLIPS AVE	0	0	0	0	0	0	0	0
76TH & ESSEX AVE	0	0	0	0	0	0	0	0
76TH & KINGSTON AVE	0	0	0	0	0	0	0	0
76TH & COLFAX AVE	0	0	0	0	0	0	0	0
76TH & SAGINAW AVE	0	0	0	0	0	0	0	0
76th & MARQUETTE AVE	0	0	0	0	0	0	0	0
76th & EXCHANGE AVE (RAILROAD CROSSING)	0	0	0	0	0	0	0	0
76th & EXCHANGE AVE	0	0	0	0	0	1	0	0
76TH & COLES AVE	0	0	0	0	0	0	0	0
TOTAL	0	0	0	0	0	1	0	0

E. 76 TH ST					
PAVEMENT MARKING SUMMARY					
INTERSECTION	THERMOPLASTIC PAVEMENT MARKING - LINE 24" (78000650)	THERMOPLASTIC PAVEMENT MARKING - LINE 6" (78000400)	PAVEMENT MARKING REMOVAL (78300100)	THERMOPLASTIC PAVEMENT MARKING - LETTERS AND SYMBOLS (78000100)	THERMOPLASTIC PAVEMENT MARKING - LINE 4" (78000200)
	FOOT	FOOT	SQ FT	SQ FT	FOOT
76TH & YATES BLVD	0	0	0	0	0
76TH & PHILLIPS AVE	0	0	0	0	0
76TH & ESSEX AVE	12	8	0	0	0
76TH & KINGSTON AVE	0	0	0	0	0
76TH & COLFAX AVE	24	0	0	0	0
76TH & SAGINAW AVE	36	4	0	0	0
76th & MARQUETTE AVE	0	0	0	0	0
76th & EXCHANGE AVE (RAILROAD CROSSING)	0	0	0	0	0
76th & EXCHANGE AVE	62	4	57	0	0
76TH & COLES AVE	36	4	0	0	0
TOTAL	170	20	60	0	0

E. 76TH ST								
PAVING SUMMARY								
INTERSECTION	SUB-BASE GRANULAR MATERIAL, TYPE B, 6 INCH (31101400)	HMA SURFACE COURSE, MIX "D", N70 (40603340)	COMBINATION CONC CURB & GUTTER, TYPE B (SPECIAL) (X6061700)	BITUMINOUS MATERIALS (PRIME COAT) (40600275)	LEVELING BINDER (MACHINE METHOD), N70 (40600635)	PCC BASE COURSE 9" (35300400)	LEVELING BINDER (HAND METHOD), N70 (40600535)	PROTECTIVE COAT (42001300)
	SQ YD	TON	FOOT	POUND	TON	SQ YD	TON	SQ YD
76TH & YATES BLVD	0	0	0.0	0	0.000	0	0.000	0
76TH & PHILLIPS AVE	0	0	0.0	0	0.000	0	0.000	0
76TH & ESSEX AVE	71	3	56.0	214	0.000	26	0.012	45
76TH & KINGSTON AVE	0	0	0.0	0	0.000	0	0.000	0
76TH & COLFAX AVE	71	2	47.0	148	0.000	18	0.008	54
76TH & SAGINAW AVE	117	3	86.5	254	0.000	31	0.014	86
76th & MARQUETTE AVE	0	0	0.0	0	0.000	0	0.000	0
76th & EXCHANGE AVE (RAILROAD CROSSING)	0	0	0.0	0	0.000	0	0.000	0
76th & EXCHANGE AVE	73	2	73.0	172	0.000	21	0.010	53
76TH & COLES AVE	95	4	66.0	280	0.000	34	0.016	62
TOTAL	428	15	328.5	1068	0.0	129	0.1	300

E. 76TH ST					
SIDEWALK SUMMARY					
INTERSECTION	PCC SIDEWALK, 5 INCH (42400200)	PCC RAMP ADA RAMP, 5 INCH	PCC RAMP ADA RAMP, 8 INCH	DETECTABLE WARNINGS (SPECIAL) (X4240800)	CONCRETE CURB (SPECIAL) (X6060505)
	SQ FT	SQ FT	SQ FT	SQ FT	FOOT
76TH & YATES BLVD	0.0	0.0	0.0	0.0	0.0
76TH & PHILLIPS AVE	0.0	0.0	0.0	0.0	0.0
76TH & ESSEX AVE	120.0	288.0	0.0	48.0	71.5
76TH & KINGSTON AVE	0.0	0.0	0.0	0.0	0.0
76TH & COLFAX AVE	115.0	367.0	0.0	63.5	53.0
76TH & SAGINAW AVE	198.0	580.0	0.0	113.0	79.0
76th & MARQUETTE AVE	0.0	0.0	0.0	0.0	0.0
76th & EXCHANGE AVE (RAILROAD CROSSING)	0.0	0.0	0.0	0.0	0.0
76th & EXCHANGE AVE	262.5	0.0	210.5	26.5	12.5
76TH & COLES AVE	180.0	374.0	0.0	89.0	38.0
TOTAL	875.5	1609.0	210.5	340.0	254.0

E. 76TH ST						
REMOVAL SUMMARY						
INTERSECTION	CURB REMOVAL (44000300)	COMBINATION CURB AND GUTTER REMOVAL (44000500)	SIDEWALK REMOVAL (44000600)	EARTH EXCAVATION (20200100)	PAVEMENT REMOVAL (44000100)	HOT-MIX ASPHALT SURFACE REMOVAL, VARIABLE DEPTH (X4401198)
	FOOT	FOOT	SQ FT	CU YD	SQ YD	SQ YD
76TH & YATES BLVD	0	0	0	0	0	0
76TH & PHILLIPS AVE	0	0	0	0	0	0
76TH & ESSEX AVE	72	56	408	8	26	0
76TH & KINGSTON AVE	0	0	0	0	0	0
76TH & COLFAX AVE	53	47	482	7	18	0
76TH & SAGINAW AVE	79	87	778	8	31	0
76th & MARQUETTE AVE	0	0	0	0	0	0
76th & EXCHANGE AVE (RAILROAD)	0	0	0	0	0	0
76th & EXCHANGE AVE	13	73	473	3	21	0
76TH & COLES AVE	38	66	554	5	34	0
TOTAL	254	329	2,695	35	129	0

E. 76 TH ST								
LANDSCAPE & STREETScape SUMMARY								
INTERSECTION	NITROGEN FERTILIZER (25000400)	PHOSPHORUS FERTILIZER (25000500)	POTASSIUM FERTILIZER (25000600)	SODDING, SALT TOLERANT (25200110)	REMOVE AND RELOCATE SIGN PANEL AND POLE ASSEMBLY (X2600012)	PIPE HANDRAIL (50901760)	SUB-BASE GRANULAR MATERIAL, TYPE B, 4" (31101200)	TOPSOIL FURNISH AND PLACE, 4" (21101615)
	POUND	POUND	POUND	SQ YD	EACH	FOOT	SQ YD	SQ YD
76TH & YATES BLVD	0.0	0.0	0.0	0	0	0.0	0.0	0
76TH & PHILLIPS AVE	0.0	0.0	0.0	0	0	0.0	0.0	0
76TH & ESSEX AVE	1.1	1.1	1.1	24	0	0.0	45.3	24
76TH & KINGSTON AVE	0.0	0.0	0.0	0	0	0.0	0.0	0
76TH & COLFAX AVE	1.0	1.0	1.0	22	0	0.0	53.6	22
76TH & SAGINAW AVE	1.1	1.1	1.1	25	1	0.0	86.4	25
76th & MARQUETTE AVE	0.0	0.0	0.0	0	0	0.0	0.0	0
76th & EXCHANGE AVE (RAILROAD CROSSING)	0.0	0.0	0.0	0	0	0.0	0.0	0
76th & EXCHANGE AVE	0.4	0.4	0.4	8	0	0.0	52.6	8
76TH & COLES AVE	0.7	0.7	0.7	16	1	0.0	61.6	16
TOTAL	4.3	4.3	4.3	96	2	0.0	299.4	96

FILE NAME = P:\P-13\2426-00 - CDDT - Cnt. 1 ADA - Rempa\DDM\Shen\SCHE.Dwg  
 Date: 2/2/2016

<b>INFRASTRUCTURE ENGINEERING</b> 33 West Monroe   Suite 1500   Chicago, IL 60603 P 312.452.9000   F 312.452.9004   www.infrastructure-eng.com	USER NAME = APatterson	DESIGNED - AJP	REVISED -	<b>STATE OF ILLINOIS</b> <b>DEPARTMENT OF TRANSPORTATION</b>	<b>SCHEDULE OF QUANTITIES</b> <b>SITE 57-2</b>			F.A. RTE.	SECTION	COUNTY	TOTAL SHEETS	SHEET NO.
	PLLOT SCALE = 5,00000 ' / 1"	DRAWN - JPP	REVISED -		12-B2706-00-SW	COOK	322	48				
	PLLOT DATE = 2/2/2016	CHECKED - KPS	REVISED -		SCALE: NTS    SHEET 2 OF 45    SHEETS    STA.    TO STA.			<b>CONTRACT NO. 61C50</b>				
		DATE = 2/2/2016	REVISED -		ILLINOIS FED. AID PROJECT							



S. CALIFORNIA AVE								
DRAINAGE & UTILITY								
INTERSECTION	CATCH BASINS TO BE ADJUSTED (60250200)	MANHOLES TO BE ADJUSTED (60255500)	HAND HOLES TO BE ADJUSTED (X8140115)	INLETS TO BE ADJUSTED (60260100)	ELECTRIC MANHOLE TO BE ADJUSTED	DOMESTIC WATER SERVICE BOXES TO BE ADJUSTED (56500600)	WATER VALVE BASIN TO BE ADJUSTED	WATER VALVES TO BE ADJUSTED (56109210)
	EACH	EACH	EACH	EACH	EACH	EACH	EACH	EACH
S. CALIFORNIA & CERMAK AVE	0	1	0	0	1	0	0	0
S. CALIFORNIA & 22ND PL	0	0	0	0	0	0	0	0
S. CALIFORNIA & 23RD ST	0	0	0	0	0	0	0	0
S. CALIFORNIA & 23RD PL	0	0	0	0	0	0	0	0
S. CALIFORNIA & 24TH ST	0	0	0	0	0	0	0	0
S. CALIFORNIA & 24TH BLVD	0	0	0	0	0	0	0	0
MID BLOCK CROSSING	0	0	0	0	0	0	0	0
S. CALIFORNIA & 25TH ST	0	0	0	0	0	0	0	0
S. CALIFORNIA & 25TH PL	0	0	0	0	0	0	0	0
S. CALIFORNIA & 26TH ST	0	0	0	0	0	0	0	0
S. CALIFORNIA & 27TH ST	0	0	0	0	0	0	0	0
S. CALIFORNIA & 30TH ST	0	0	0	0	0	0	0	2
S. CALIFORNIA & 31ST ST	0	0	0	0	0	0	0	0
TOTAL	0	1	0	0	1	0	0	2

S. CALIFORNIA AVE					
PAVEMENT MARKING SUMMARY					
INTERSECTION	THERMOPLASTIC PAVEMENT MARKING - LINE 24" (78000650)	THERMOPLASTIC PAVEMENT MARKING - LINE 6" (78000400)	PAVEMENT MARKING REMOVAL (78300100)	THERMOPLASTIC PAVEMENT MARKING - LETTERS AND SYMBOLS (78000100)	THERMOPLASTIC PAVEMENT MARKING - LINE 4" (78000200)
	FOOT	FOOT	SQ FT	SQ FT	FOOT
S. CALIFORNIA & CERMAK AVE	48	0	0	0	0
S. CALIFORNIA & 22ND PL	0	0	0	0	0
S. CALIFORNIA & 23RD ST	12	0	0	0	0
S. CALIFORNIA & 23RD PL	12	0	0	0	0
S. CALIFORNIA & 24TH ST	0	0	0	0	0
S. CALIFORNIA & 24TH BLVD	0	0	0	0	0
S. CALIFORNIA MID-BLOCK REMOVAL	0	0	25	0	0
S. CALIFORNIA & 25TH ST	0	8	0	0	0
S. CALIFORNIA & 25TH PL	0	0	0	0	0
S. CALIFORNIA & 26TH ST	0	0	0	0	0
S. CALIFORNIA & 27TH ST	0	0	0	0	0
S. CALIFORNIA & 30TH ST	18	4	0	0	0
S. CALIFORNIA & 31ST ST	0	0	0	0	0
TOTAL	90	12	25	0	0

S. CALIFORNIA AVE								
PAVING SUMMARY								
INTERSECTION	SUB-BASE GRANULAR MATERIAL, TYPE B, 6 INCH (31101400)	HMA SURFACE COURSE, MIX "D", N70 (40603340)	COMBINATION CONC CURB & GUTTER, TYPE B (SPECIAL) (X6061700)	BITUMINOUS MATERIALS (TACK COAT) (40800029)	LEVELING BINDER (MACHINE METHOD), N70 (40600635)	PCC BASE COURSE 9" (35300400)	LEVELING BINDER (HAND METHOD), N70 (40600535)	PROTECTIVE COAT (42001300)
	SQ YD	TON	FOOT	POUND	TON	SQ YD	TON	SQ YD
S. CALIFORNIA & CERMAK AVE	183	6	137.0	456	0.000	55	0.026	128
S. CALIFORNIA & 22ND PL	0	0	0.0	0	0.000	0	0.000	0
S. CALIFORNIA & 23RD ST	76	2	47.0	161	0.000	19	0.009	56
S. CALIFORNIA & 23RD PL	76	2	47.0	161	0.000	19	0.009	56
S. CALIFORNIA & 24TH ST	0	0	0.0	0	0.000	0	0.000	0
S. CALIFORNIA & 24TH BLVD	0	0	0.0	0	0.000	0	0.000	0
MIDBLOCK CROSSING	32	0	16.0	2	0.000	4	0.002	32
S. CALIFORNIA & 25TH ST	79	2	46.5	151	0.000	18	0.008	65
S. CALIFORNIA & 25TH PL	0	0	0.0	0	0.000	0	0.000	0
S. CALIFORNIA & 26TH ST	0	0	0.0	0	0.000	0	0.000	0
S. CALIFORNIA & 27TH ST	0	0	0.0	212	0.000	26	0.012	0
S. CALIFORNIA & 30TH ST	116	3	75.0	0	0.000	0	0.000	91
S. CALIFORNIA & 31ST ST	0	0	0.0	0	0.000	0	0.000	0
TOTAL	562	16	368.5	1142	0.0	141	0.1	428

S. CALIFORNIA AVE					
SIDEWALK SUMMARY					
INTERSECTION	PCC SIDEWALK, 5 INCH (42400200)	PCC RAMP ADA RAMP, 5 INCH	PCC RAMP ADA RAMP, 8 INCH	DETECTABLE WARNINGS (SPECIAL) (X4240800)	CONCRETE CURB (SPECIAL) (X6060505)
	SQ FT	SQ FT	SQ FT	SQ FT	FOOT
S. CALIFORNIA & CERMAK AVE	588.5	0.0	566.5	73.0	0.0
S. CALIFORNIA & 22ND PL	0.0	0.0	0.0	0.0	0.0
S. CALIFORNIA & 23RD ST	285.0	222.0	0.0	24.0	0.0
S. CALIFORNIA & 23RD PL	285.0	222.0	0.0	24.0	0.0
S. CALIFORNIA & 24TH ST	0.0	0.0	0.0	0.0	0.0
S. CALIFORNIA & 24TH BLVD	0.0	0.0	0.0	0.0	0.0
MIDBLOCK CROSSING	291.5	0.0	0.0	0.0	0.0
S. CALIFORNIA & 25TH ST	381.5	0.0	199.0	33.0	26.0
S. CALIFORNIA & 25TH PL	0.0	0.0	0.0	0.0	0.0
S. CALIFORNIA & 26TH ST	0.0	0.0	0.0	0.0	0.0
S. CALIFORNIA & 27TH ST	0.0	0.0	0.0	36.0	0.0
S. CALIFORNIA & 30TH ST	497.0	318.0	0.0	0.0	0.0
S. CALIFORNIA & 31ST ST	0.0	0.0	0.0	0.0	0.0
TOTAL	2328.5	762.0	765.5	190.0	26.0

S. CALIFORNIA AVE						
REMOVAL SUMMARY						
INTERSECTION	CURB REMOVAL (44000300)	COMBINATION CURB AND GUTTER REMOVAL (44000500)	SIDEWALK REMOVAL (44000600)	EARTH EXCAVATION (20200100)	PAVEMENT REMOVAL (44000100)	HOT-MIX ASPHALT SURFACE REMOVAL, VARIABLE DEPTH (X4401198)
	FOOT	FOOT	SQ FT	CU YD	SQ YD	SQ YD
S. CALIFORNIA & CERMAK AVE	0	137	1,155	3	55	0
S. CALIFORNIA & 22ND PL	0	0	0	0	0	0
S. CALIFORNIA & 23RD ST	0	47	507	1	19	0
S. CALIFORNIA & 23RD PL	0	47	507	1	19	0
S. CALIFORNIA & 24TH ST	0	0	0	0	0	0
S. CALIFORNIA & 24TH BLVD	0	0	0	0	0	0
MIDBLOCK CROSSING	22	17	349	0	34	0
S. CALIFORNIA & 25TH ST	64.8	47	638	3	18	0
S. CALIFORNIA & 25TH PL	0	0	0	0	0	0
S. CALIFORNIA & 26TH ST	0	0	0	0	0	0
S. CALIFORNIA & 27TH ST	0	0	0	0	26	0
S. CALIFORNIA & 30TH ST	0	75	815	4	0	0
S. CALIFORNIA & 31ST ST	0	0	0	0	0	0
TOTAL	87	370	3,970	15	171	0

S. CALIFORNIA AVE								
LANDSCAPE & STREETScape SUMMARY								
INTERSECTION	NITROGEN FERTILIZER (25000400)	PHOSPHORUS FERTILIZER (25000500)	POTASSIUM FERTILIZER (25000600)	SODDING, SALT TOLERANT (25200110)	REMOVE AND RELOCATE SIGN PANEL AND POLE ASSEMBLY (X2600012)	PIPE HANDRAIL (50901760)	SUB-BASE GRANULAR MATERIAL, TYPE B, 4" (31101200)	TOPSOIL FURNISH AND PLACE, 4" (21101615)
	POUND	POUND	POUND	SQ YD	EACH	FOOT	SQ YD	SQ YD
S. CALIFORNIA & CERMAK AVE	0.3	0.3	0.3	8	1	0.0	128.3	8
S. CALIFORNIA & 22ND PL	0.0	0.0	0.0	0	0	0.0	0.0	0
S. CALIFORNIA & 23RD ST	0.2	0.2	0.2	4	1	0.0	56.3	4
S. CALIFORNIA & 23RD PL	0.2	0.2	0.2	4	0	0.0	56.3	4
S. CALIFORNIA & 24TH ST	0.0	0.0	0.0	0	0	0.0	0.0	0
S. CALIFORNIA & 24TH BLVD	0.0	0.0	0.0	0	0	0.0	0.0	0
MID-BLOCK CROSSING	0.1	0.1	0.1	1	0	0.0	32.4	1
S. CALIFORNIA & 25TH ST	0.4	0.4	0.4	9	0	0.0	64.5	9
S. CALIFORNIA & 25TH PL	0.0	0.0	0.0	0	0	0.0	0.0	0
S. CALIFORNIA & 26TH ST	0.0	0.0	0.0	0	0	0.0	0.0	0
S. CALIFORNIA & 27TH ST	0.0	0.0	0.0	0	0	0.0	0.0	0
S. CALIFORNIA & 30TH ST	0.5	0.5	0.5	11	0	0.0	90.6	11
S. CALIFORNIA & 31ST ST	0.0	0.0	0.0	0	0	0.0	0.0	0
TOTAL	1.7	1.7	1.7	38	2	0.0	428.4	45

Default

FILE NAME = P:\P-13\2426-00 - CDDT\_Cat.1\_ADA\_Removal\CON\_Sheets\SCHED.dgn



USER NAME = APatterson  
DESIGNED - AJP  
DRAWN - JPP  
CHECKED - KPS  
DATE - 2/2/2016

REVISED -  
REVISED -  
REVISED -  
REVISED -

STATE OF ILLINOIS  
DEPARTMENT OF TRANSPORTATION

SCHEDULE OF QUANTITIES  
SITE 57-3

SCALE: NTS SHEET 3 OF 45 SHEETS STA. TO STA.

F.A. RTE.	SECTION	COUNTY	TOTAL SHEETS	SHEET NO.
	12-B2706-00-SW	COOK	322	49
CONTRACT NO. 61C50				
ILLINOIS FED. AID PROJECT				

S. HALSTED ST								
DRAINAGE & UTILITY								
INTERSECTION	CATCH BASINS TO BE ADJUSTED (60250200)	MANHOLES TO BE ADJUSTED (60255500)	HAND HOLES TO BE ADJUSTED (X8140115)	INLETS TO BE ADJUSTED (60260100)	ELECTRIC MANHOLE TO BE ADJUSTED	DOMESTIC WATER SERVICE BOXES TO BE ADJUSTED (56500600)	WATER VALVE BASIN TO BE ADJUSTED	WATER VALVES TO BE ADJUSTED (56109210)
	EACH	EACH	EACH	EACH	EACH	EACH	EACH	EACH
S. HALSTED & 69TH ST	1	0	0	0	1	1	0	0
S. HALSTED & 70TH ST	0	1	0	0	0	0	0	0
S. HALSTED & 71ST ST	5	0	0	1	4	0	0	2
S. HALSTED & 72ND ST	0	2	0	2	1	0	0	1
S. HALSTED & 73RD ST	0	0	0	0	0	0	0	0
S. HALSTED & 74TH ST	0	0	0	0	0	0	0	0
S. HALSTED & 75TH ST (NORTH OF TRACKS)	0	0	0	0	0	0	0	0
S. HALSTED & 75TH ST (SOUTH OF TRACKS)	0	0	0	0	0	0	0	0
<b>TOTAL</b>	<b>6</b>	<b>3</b>	<b>0</b>	<b>3</b>	<b>6</b>	<b>1</b>	<b>0</b>	<b>3</b>

S. HALSTED ST					
PAVEMENT MARKING SUMMARY					
INTERSECTION	THERMOPLASTIC PAVEMENT MARKING - LINE 24" (78000650)	THERMOPLASTIC PAVEMENT MARKING - LINE 6" (78000400)	PAVEMENT MARKING REMOVAL (78300100)	THERMOPLASTIC PAVEMENT MARKING - LETTERS AND SYMBOLS (78000100)	THERMOPLASTIC PAVEMENT MARKING - LINE 4" (78000200)
	FOOT	FOOT	SQ FT	SQ FT	FOOT
S. HALSTED & 69TH ST	120	0	144	0	0
S. HALSTED & 70TH ST	48	0	0	0	0
S. HALSTED & 71ST ST	56	0	0	0	0
S. HALSTED & 72ND ST	27	66	0	0	6
S. HALSTED & 73RD ST	36	0	0	0	0
S. HALSTED & 74TH ST	0	0	0	0	0
S. HALSTED & 75TH ST (NORTH OF TRACKS)	12	0	0	0	0
S. HALSTED & 75TH ST (SOUTH OF TRACKS)	0	0	0	0	0
<b>TOTAL</b>	<b>298</b>	<b>66</b>	<b>144</b>	<b>0</b>	<b>6</b>

S. HALSTED ST								
PAVING SUMMARY								
INTERSECTION	SUB-BASE GRANULAR MATERIAL, TYPE B, 6 INCH (31101400)	HMA SURFACE COURSE, MIX "D", N70 (40603340)	COMBINATION CONC CURB & GUTTER, TYPE B (SPECIAL) (X6061700)	BITUMINOUS MATERIALS (TACK COAT) (40800029)	LEVELING BINDER (MACHINE METHOD), N70 (40600635)	PCC BASE COURSE 9" (35300400)	LEVELING BINDER (HAND METHOD), N70 (40600535)	PROTECTIVE COAT (42001300)
	SQ YD	TON	FOOT	POUND	TON	SQ YD	TON	SQ YD
S. HALSTED & 69TH ST	247	9	219.0	687	0.000	83	0.039	164
S. HALSTED & 70TH ST	309	9	190.0	646	0.000	78	0.036	231
S. HALSTED & 71ST ST	219	6	172.0	466	0.000	56	0.026	163
S. HALSTED & 72ND ST	309	9	187.0	643	0.000	77	0.036	232
S. HALSTED & 73RD ST	233	7	143.0	485	0.000	58	0.027	175
S. HALSTED & 74TH ST	0	0	0.0	0	0.000	0	0.000	0
S. HALSTED & 75TH ST (NORTH OF TRACKS)	140	4	87.5	310	0.000	37	0.017	103
S. HALSTED & 75TH ST (SOUTH OF TRACKS)	0	0	0.0	0	0.000	0	0.000	0
<b>TOTAL</b>	<b>1,457</b>	<b>44</b>	<b>998.5</b>	<b>3239</b>	<b>0.0</b>	<b>389</b>	<b>0.2</b>	<b>1,068</b>

S. HALSTED ST					
SIDEWALK SUMMARY					
INTERSECTION	PCC SIDEWALK, 5 INCH (42400200)	PCC RAMP ADA RAMP, 5 INCH	PCC RAMP ADA RAMP, 8 INCH	DETECTABLE WARNINGS (SPECIAL) (X4240800)	CONCRETE CURB (SPECIAL) (X6060505)
	SQ FT	SQ FT	SQ FT	SQ FT	FOOT
S. HALSTED & 69TH ST	591.0	0.0	887.5	140.0	60.0
S. HALSTED & 70TH ST	1,162.0	919.0	0.0	100.0	0.0
S. HALSTED & 71ST ST	545.0	0.0	919.5	126.5	55.0
S. HALSTED & 72ND ST	1,216.0	872.5	0.0	104.0	0.0
S. HALSTED & 73RD ST	877.0	697.0	0.0	76.0	0.0
S. HALSTED & 74TH ST	0.0	0.0	0.0	0.0	0.0
S. HALSTED & 75TH ST (NORTH OF TRACKS)	546.0	378.0	0.0	40.0	0.0
S. HALSTED & 75TH ST (SOUTH OF TRACKS)	0.0	0.0	0.0	0.0	0.0
<b>TOTAL</b>	<b>4,937.0</b>	<b>2,866.5</b>	<b>1,807.0</b>	<b>586.5</b>	<b>115.0</b>

S. HALSTED ST						
REMOVAL SUMMARY						
INTERSECTION	CURB REMOVAL (44000300)	COMBINATION CURB AND GUTTER REMOVAL (44000500)	SIDEWALK REMOVAL (44000600)	EARTH EXCAVATION (20200100)	PAVEMENT REMOVAL (44000100)	HOT-MIX ASPHALT SURFACE REMOVAL, VARIABLE DEPTH (X4401198)
	FOOT	FOOT	SQ FT	CU YD	SQ YD	SQ YD
S. HALSTED & 69TH ST	60	219	1,479	7	83	0
S. HALSTED & 70TH ST	0	190	2,081	6	78	0
S. HALSTED & 71ST ST	55	172	1,465	5	56	0
S. HALSTED & 72ND ST	0	187	2,089	4	77	0
S. HALSTED & 73RD ST	0	143	1,574	4	58	0
S. HALSTED & 74TH ST	0	0	0	0	0	0
S. HALSTED & 75TH ST (NORTH OF TRACKS)	0	88	924	3	37	0
S. HALSTED & 75TH ST (SOUTH OF TRACKS)	0	0	0	0	0	0
<b>TOTAL</b>	<b>115</b>	<b>999</b>	<b>9,611</b>	<b>30</b>	<b>389</b>	<b>0</b>

S. HALSTED AVE								
LANDSCAPE & STREETScape SUMMARY								
INTERSECTION	NITROGEN FERTILIZER (25000400)	PHOSPHORUS NUTRIENT (25000500)	POTASSIUM FERTILIZER (25000600)	SODDING, SALT TOLERANT (25200110)	REMOVE AND RELOCATE SIGN PANEL AND POLE ASSEMBLY (X2600012)	PIPE HANDRAIL (50901760)	SUB-BASE GRANULAR MATERIAL, TYPE B, 4" (31101200)	TOPSOIL FURNISH AND PLACE, 4" (21101615)
	POUND	POUND	POUND	SQ YD	EACH	FOOT	SQ YD	SQ YD
S. HALSTED & 69TH ST	0.9	0.9	0.9	20	0	0.0	164.3	20
S. HALSTED & 70TH ST	0.8	0.8	0.8	18	0	0.0	231.2	18
S. HALSTED & 71ST ST	0.7	0.7	0.7	16	0	0.0	162.7	16
S. HALSTED & 72ND ST	0.6	0.6	0.6	13	2	0.0	232.1	13
S. HALSTED & 73RD ST	0.6	0.6	0.6	13	2	0.0	174.9	13
S. HALSTED & 74TH ST	0.0	0.0	0.0	0	0	0.0	0.0	0
S. HALSTED & 75TH ST (NORTH OF TRACKS)	0.3	0.3	0.3	8	0	0.0	102.7	8
S. HALSTED & 75TH ST (SOUTH OF TRACKS)	0.0	0.0	0.0	0	0	0.0	0.0	0
<b>TOTAL</b>	<b>4.0</b>	<b>4.0</b>	<b>4.0</b>	<b>88</b>	<b>4</b>	<b>0.0</b>	<b>1067.8</b>	<b>88</b>

FILE NAME = F:\P-13\2426-00 - CDDT Cat. 1 ADA Ramp UDWN Sheets\SCH-ED.dgn

<b>INFRASTRUCTURE ENGINEERING</b> (INCORPORATED) 33 West Monroe   Suite 1540   Chicago, IL 60603 P 312.451.9981   F 312.451.9914   www.infrastructure-eng.com	USER NAME = APatterson	DESIGNED - AJP	REVISED -	<b>STATE OF ILLINOIS</b> <b>DEPARTMENT OF TRANSPORTATION</b>	<b>SCHEDULE OF QUANTITIES</b> <b>SITE 57-4</b>			F.A. RTE.	SECTION	COUNTY	TOTAL SHEETS	SHEET NO.
	PLOT SCALE = 5,0000' / 1" =	DRAWN - JPP	REVISED -					12-B2706-00-SW	COOK	322	50	
	PLOT DATE = 2/2/2016	CHECKED - KPS	REVISED -					CONTRACT NO. 61C50				
	DATE - 2/2/2016	DATE - 2/2/2016	REVISED -					[ILLINOIS] FED. AID PROJECT				
SCALE: NTS				SHEET 4 OF 45 SHEETS STA. TO STA.								

S. HYDE PARK AVE								
DRAINAGE & UTILITY								
INTERSECTION	CATCH BASINS TO BE ADJUSTED (60250200)	MANHOLES TO BE ADJUSTED (60255500)	HAND HOLES TO BE ADJUSTED (X8140115)	INLETS TO BE ADJUSTED (60260100)	ELECTRIC MANHOLE TO BE ADJUSTED	DOMESTIC WATER SERVICE BOXES TO BE ADJUSTED (56500600)	WATER VALVE BASIN TO BE ADJUSTED	WATER VALVES TO BE ADJUSTED (56109210)
	EACH	EACH	EACH	EACH	EACH	EACH	EACH	EACH
S. HYDE PARK & 57TH DR	0	0	0	0	0	0	0	0
S. HYDE PARK & 56TH ST	0	0	0	0	0	0	0	0
S. HYDE PARK & 55TH ST	0	0	2	0	0	0	0	0
S. HYDE PARK & 54TH ST	0	0	0	0	0	1	0	1
S. HYDE PARK & 53RD ST	0	0	0	0	0	0	0	0
S. HYDE PARK & HYDE PARK BLVD	0	0	2	0	3	0	0	0
TOTAL	0	0	4	0	3	1	0	1

S. HYDE PARK AVE					
PAVEMENT MARKING SUMMARY					
INTERSECTION	THERMOPLASTIC PAVEMENT MARKING - LINE 24" (78000650)	THERMOPLASTIC PAVEMENT MARKING LINE 6" (78000400)	PAVEMENT MARKING REMOVAL (78300100)	THERMOPLASTIC PAVEMENT MARKING - LETTERS AND SYMBOLS (78000100)	THERMOPLASTIC PAVEMENT MARKING - LINE 4" (78000200)
	FOOT	FOOT	SQ FT	SQ FT	FOOT
S. HYDE PARK & 57TH DR	0	0	0	0	0
S. HYDE PARK & 56TH ST	6	4	0	0	0
S. HYDE PARK & 55TH ST	48	0	0	0	0
S. HYDE PARK & 54TH ST	48	8	0	0	0
S. HYDE PARK & 53RD ST	0	0	0	0	0
S. HYDE PARK & HYDE PARK BLVD	42	8	0	0	0
TOTAL	144	20	0	0	0

S. HYDE PARK AVE								
PAVING SUMMARY								
INTERSECTION	SUB-BASE GRANULAR MATERIAL, TYPE B, 6 INCH (31101400)	HMA SURFACE COURSE, MIX "D", N70 (40603340)	COMBINATION CONC CURB & GUTTER, TYPE B (SPECIAL) (X6061700)	BITUMINOUS MATERIALS (TACK COAT) (40800029)	LEVELING BINDER (MACHINE METHOD), N70 (40600635)	PCC BASE COURSE 9" (35300400)	LEVELING BINDER (HAND METHOD), N70 (40600535)	PROTECTIVE COAT (42001300)
	SQ YD	TON	FOOT	POUND	TON	SQ YD	TON	SQ YD
S. HYDE PARK & 57TH DR	0	0	0.0	0	0.000	0	0.000	0
S. HYDE PARK & 56TH ST	94	2	52.5	172	0.000	21	0.010	73
S. HYDE PARK & 55TH ST	298	8	183.0	605	0.000	73	0.034	226
S. HYDE PARK & 54TH ST	180	7	117.0	513	0.000	62	0.029	118
S. HYDE PARK & 53RD ST	0	0	0.0	0	0.000	0	0.000	0
S. HYDE PARK & HYDE PARK BLVD	225	4	127.0	333	0.000	40	0.019	185
TOTAL	797	22	479.5	1623	0.0	195	0.1	602

S. HYDE PARK AVE					
SIDEWALK SUMMARY					
INTERSECTION	PCC SIDEWALK, 5 INCH (42400200)	PCC RAMP ADA RAMP, 5 INCH	PCC RAMP ADA RAMP, 8 INCH	DETECTABLE WARNINGS (SPECIAL) (X4240800)	CONCRETE CURB (SPECIAL) (X6060505)
	SQ FT	SQ FT	SQ FT	SQ FT	FOOT
S. HYDE PARK & 57TH DR	0.0	0.0	0.0	0.0	0.0
S. HYDE PARK & 56TH ST	358.5	297.5	0.0	32.0	0.0
S. HYDE PARK & 55TH ST	969.0	0.0	1063.0	120.0	30.5
S. HYDE PARK & 54TH ST	290.0	774.0	0.0	108.0	112.5
S. HYDE PARK & 53RD ST	0.0	0.0	0.0	0.0	0.0
S. HYDE PARK & HYDE PARK BLVD	617.5	0.0	1046.0	112.5	63.0
TOTAL	2235.0	1071.5	2109.0	372.5	206.0

S. HYDE PARK AVE						
REMOVAL SUMMARY						
INTERSECTION	CURB REMOVAL (44000300)	COMBINATION CURB AND GUTTER REMOVAL (44000500)	SIDEWALK REMOVAL (44000600)	EARTH EXCAVATION (20200100)	PAVEMENT REMOVAL (44000100)	HOT-MIX ASPHALT SURFACE REMOVAL, VARIABLE DEPTH (X4401198)
	FOOT	FOOT	SQ FT	CU YD	SQ YD	SQ YD
S. HYDE PARK & 57TH DR	0	0	0	0	0	0
S. HYDE PARK & 56TH ST	0	53	656	1	21	0
S. HYDE PARK & 55TH ST	31	183	2032	10	73	0
S. HYDE PARK & 54TH ST	113	117	1064	15	62	0
S. HYDE PARK & 53RD ST	0	0	0	0	0	0
S. HYDE PARK & HYDE PARK BLVD	63	127	1664	18	40	0
TOTAL	206	480	5416	45	195	0

S. HYDE PARK AVE								
LANDSCAPE & STREETScape SUMMARY								
INTERSECTION	NITROGEN FERTILIZER (25000400)	PHOSPHORUS FERTILIZER NUTRIENT (25000500)	POTASSIUM FERTILIZER (25000600)	SODDING, SALT TOLERANT (25200110)	REMOVE AND RELOCATE SIGN PANEL AND POLE ASSEMBLY (X2600012)	PIPE HANDRAIL (50901760)	SUB-BASE GRANULAR MATERIAL, TYPE B, 4" (31101200)	TOPSOIL FURNISH AND PLACE, 4" (21101615)
	POUND	POUND	POUND	SQ YD	EACH	FOOT	SQ YD	SQ YD
S. HYDE PARK & 57TH DR	0.0	0.0	0.0	0	0	0.0	0.0	0
S. HYDE PARK & 56TH ST	0.2	0.2	0.2	4	0	0.0	72.9	4
S. HYDE PARK & 55TH ST	1.3	1.3	1.3	30	0	0.0	225.8	30
S. HYDE PARK & 54TH ST	2.1	2.1	2.1	46	0	0.0	118.2	46
S. HYDE PARK & 53RD ST	0.0	0.0	0.0	0	0	0.0	0.0	0
S. HYDE PARK & HYDE PARK BLVD	2.4	2.4	2.4	54	1	0.0	184.8	54
TOTAL	6.0	6.0	6.0	134	1	0.0	601.7	134

FILE NAME = P:\P-13\2426-08 - CDDT - Cat. 1 ADA Ramps\DDN\Sheets\SCHED.dgn

<p><b>INFRASTRUCTURE ENGINEERING</b> [INCORPORATED] 33 West Monroe   Suite 1540   Chicago, IL 60661 P 312.425.8900   F 312.425.8904   www.infrastructure-eng.com</p>	USER NAME = APeterson	DESIGNED - AJP	REVISED -
	PLOT SCALE = 5,0000 ' / 1".	DRAWN - JPP	REVISED -
	PLOT DATE = 2/2/2016	CHECKED - KPS	REVISED -
		DATE - 2/2/2016	REVISED -

**STATE OF ILLINOIS  
DEPARTMENT OF TRANSPORTATION**

SCHEDULE OF QUANTITIES SITE 57-5			
SCALE: NTS	SHEET 5 OF 45	SHEETS STA.	TO STA.

F.A. RTE.	SECTION	COUNTY	TOTAL SHEETS	SHEET NO.
	12-B2706-00-SW	COOK	322	51
CONTRACT NO. 61C50			ILLINOIS FED. AID PROJECT	

E. MARQUETTE RD.										
DRAINAGE & UTILITY										
INTERSECTION	CATCH BASINS TO BE ADJUSTED (60250200)	MANHOLES TO BE ADJUSTED (60255500)	HAND HOLES TO BE ADJUSTED (X8140115)	INLETS TO BE ADJUSTED (60260100)	ELECTRIC MANHOLE TO BE ADJUSTED	DOMESTIC WATER SERVICE BOXES TO BE ADJUSTED (56500600)	WATER VALVE BASIN TO BE ADJUSTED	WATER VALVES TO BE ADJUSTED (56109210)		
	EACH	EACH	EACH	EACH	EACH	EACH	EACH	EACH		
MARQUETTE RD. & EBERHART AVE	0	0	0	0	0	0	0	0		
MARQUETTE RD. & RHODES AVE	0	0	0	0	0	0	0	0		
MARQUETTE RD. & LAWRENCE AVE	0	0	0	0	0	0	0	0		
MARQUETTE RD. & CHAMPLAIN AVE	0	0	0	0	0	0	0	0		
MARQUETTE RD. & LANGLEY AVE	0	0	1	0	0	0	0	0		
MARQUETTE RD. & EVANS AVE	0	0	0	0	0	0	0	0		
MARQUETTE RD. & COTTAGE GROVE AVE	0	0	0	0	0	0	0	0		
TOTAL	0	0	1	0	0	0	0	0		

E. MARQUETTE RD.					
PAVEMENT MARKING SUMMARY					
INTERSECTION	THERMOPLASTIC PAVEMENT MARKING - LINE 24" (78000650)	THERMOPLASTIC PAVEMENT MARKING - LINE 6" (78000400)	PAVEMENT MARKING REMOVAL (78300100)	THERMOPLASTIC PAVEMENT MARKING - LETTERS AND SYMBOLS (78000100)	THERMOPLASTIC PAVEMENT MARKING - LINE 4" (78000200)
	FOOT	FOOT	SQ FT	SQ FT	FOOT
MARQUETTE RD. & EBERHART AVE	6	16	0	0	0
MARQUETTE RD. & RHODES AVE	0	0	0	0	0
MARQUETTE RD. & LAWRENCE AVE	0	0	0	0	0
MARQUETTE RD. & CHAMPLAIN AVE	0	0	0	0	0
MARQUETTE RD. & LANGLEY AVE	0	0	0	0	0
MARQUETTE RD. & EVANS AVE	0	0	0	0	0
MARQUETTE RD. & COTTAGE GROVE AVE	0	0	0	0	0
TOTAL	6	16	0	0	0

E. MARQUETTE RD.										
PAVING SUMMARY										
INTERSECTION	SUB-BASE GRANULAR MATERIAL, TYPE B, 6 INCH (31101400)	HMA SURFACE COURSE, MIX "D", N70 (40603340)	COMBINATION CONC CURB & GUTTER, TYPE B (SPECIAL) (X6061700)	BITUMINOUS MATERIALS (TACK COAT) (40800029)	LEVELING BINDER (MACHINE METHOD), N70 (40600635)	PCC BASE COURSE 9" (35300400)	LEVELING BINDER (HAND METHOD), N70 (40600535)	PROTECTIVE COAT (42001300)		
	SQ YD	TON	FOOT	POUND	TON	SQ YD	TON	SQ YD		
MARQUETTE RD. & EBERHART AVE	82	3	52.0	243	0.000	29	0.014	53		
MARQUETTE RD. & RHODES AVE	0	0	0.0	0	0.000	0	0.000	0		
MARQUETTE RD. & LAWRENCE AVE	0	0	0.0	0	0.000	0	0.000	0		
MARQUETTE RD. & CHAMPLAIN AVE	0	0	0.0	0	0.000	0	0.000	0		
MARQUETTE RD. & LANGLEY AVE	120	5	81.0	336	0.000	40	0.019	79		
MARQUETTE RD. & EVANS AVE	41	2	26.0	122	0.000	15	0.007	26		
MARQUETTE RD. & COTTAGE GROVE AVE	41	2	26.0	122	0.000	15	0.007	26		
TOTAL	284	12	185.0	825	0.0	99	0.1	185		

E. MARQUETTE RD.					
SIDEWALK SUMMARY					
INTERSECTION	PCC SIDEWALK, 5 INCH (42400200)	PCC RAMP ADA RAMP, 5 INCH	PCC RAMP ADA RAMP, 8 INCH	DETECTABLE WARNINGS (SPECIAL) (X4240800)	CONCRETE CURB (SPECIAL) (X6060505)
	SQ FT	SQ FT	SQ FT	SQ FT	FOOT
MARQUETTE RD. & EBERHART AVE	120.0	354.0	0.0	48.0	36.0
MARQUETTE RD. & RHODES AVE	0.0	0.0	0.0	0.0	0.0
MARQUETTE RD. & LAWRENCE AVE	0.0	0.0	0.0	0.0	0.0
MARQUETTE RD. & CHAMPLAIN AVE	0.0	0.0	0.0	0.0	0.0
MARQUETTE RD. & LANGLEY AVE	180.0	535.0	0.0	72.0	71.5
MARQUETTE RD. & EVANS AVE	60.0	177.0	0.0	24.0	18.0
MARQUETTE RD. & COTTAGE GROVE AVE	60.0	177.0	0.0	24.0	18.0
TOTAL	420.0	1243.0	0.0	168.0	143.5

E. MARQUETTE RD.						
REMOVAL SUMMARY						
INTERSECTION	CURB REMOVAL (44000300)	COMBINATION CURB AND GUTTER REMOVAL (44000500)	SIDEWALK REMOVAL (44000600)	EARTH EXCAVATION (20200100)	PAVEMENT REMOVAL (44000100)	HOT-MIX ASPHALT SURFACE REMOVAL, VARIABLE DEPTH (X4401198)
	FOOT	FOOT	SQ FT	CU YD	SQ YD	SQ YD
MARQUETTE RD. & EBERHART AVE	36	52	474	5	29	0
MARQUETTE RD. & RHODES AVE	0	0	0	0	0	0
MARQUETTE RD. & LAWRENCE AVE	0	0	0	0	0	0
MARQUETTE RD. & CHAMPLAIN AVE	0	0	0	0	0	0
MARQUETTE RD. & LANGLEY AVE	72	81	715	8	40	0
MARQUETTE RD. & EVANS AVE	18	26	237	2	15	0
MARQUETTE RD. & COTTAGE GROVE AVE	18	26	237	2	15	0
TOTAL	144	185	1,663	20	99	0

E. MARQUETTE RD.										
LANDSCAPE & STREETScape SUMMARY										
INTERSECTION	NITROGEN FERTILIZER (25000400)	PHOSPHORUS FERTILIZER NUTRIENT (25000500)	POTASSIUM FERTILIZER (25000600)	SODDING, SALT TOLERANT (25200110)	REMOVE AND RELOCATE SIGN PANEL AND POLE ASSEMBLY (X2600012)	PIPE HANDRAIL (50901760)	SUB-BASE GRANULAR MATERIAL, TYPE B, 4" (31101200)	TOPSOIL FURNISH AND PLACE, 4" (21101615)		
	POUND	POUND	POUND	SQ YD	EACH	FOOT	SQ YD	SQ YD		
MARQUETTE RD. & EBERHART AVE	0.6	0.6	0.6	14	0	0.0	5.9	14		
MARQUETTE RD. & RHODES AVE	0.0	0.0	0.0	0	0	0.0	0.0	0		
MARQUETTE RD. & LAWRENCE AVE	0.0	0.0	0.0	0	0	0.0	0.0	0		
MARQUETTE RD. & CHAMPLAIN AVE	0.0	0.0	0.0	0	0	0.0	0.0	0		
MARQUETTE RD. & LANGLEY AVE	1.1	1.1	1.1	24	0	0.0	8.8	24		
MARQUETTE RD. & EVANS AVE	0.3	0.3	0.3	7	0	0.0	2.9	7		
MARQUETTE RD. & COTTAGE GROVE AVE	0.3	0.3	0.3	7	0	0.0	2.9	7		
TOTAL	2.3	2.3	2.3	52	0	0.0	20.5	52		

FILE NAME = P:\P-13\2426-08 - CDOT Cox 1 ADA Ramps\ODN\Sheet\ASCH.dgn  
 Date: 2/2/2016

<b>INFRASTRUCTURE ENGINEERING</b> <small>33 West Monroe   Suite 1540   Chicago, IL 60603          P 312.425.8900   F 312.425.8944   www.infrastructure-eng.com</small>	USER NAME = APatterson	DESIGNED - AJP	REVISED -	<b>STATE OF ILLINOIS</b> <b>DEPARTMENT OF TRANSPORTATION</b>	<b>SCHEDULE OF QUANTITIES</b> <b>SITE 57-6</b>				F.A. RTE.	SECTION	COUNTY	TOTAL SHEETS	SHEET NO.
	PLOT SCALE = 5.0000' = 1"	DRAWN - JPP	REVISED -						12-B2706-00-SW	COOK	322	52	
	PLOT DATE = 2/2/2016	CHECKED - KPS	REVISED -		SCALE: NTS SHEET 6 OF 45 SHEETS STA. TO STA.				CONTRACT NO. 61C50				
	DATE = 2/2/2016	DATE = 2/2/2016	REVISED -						ILLINOIS FED. AID PROJECT				

E. MARQUETTE RD. (2)										
DRAINAGE & UTILITY										
INTERSECTION	CATCH BASINS TO BE ADJUSTED (60250200)	MANHOLES TO BE ADJUSTED (60255500)	HAND HOLES TO BE ADJUSTED (X8140115)	INLETS TO BE ADJUSTED (60260100)	ELECTRIC MANHOLE TO BE ADJUSTED	DOMESTIC WATER SERVICE BOXES TO BE ADJUSTED (56500600)	WATER VALVE BASIN TO BE ADJUSTED	WATER VALVES TO BE ADJUSTED (56109210)		
	EACH	EACH	EACH	EACH	EACH	EACH	EACH	EACH		
MARQUETTE RD. & CORNELL DR	2	0	0	0	0	0	0	0		
MARQUETTE RD. & RICHARDS DR (EAST)	0	0	0	0	0	0	0	0		
MARQUETTE RD. & RICHARDS DR (MIDDLE)	0	0	0	0	0	0	0	0		
MARQUETTE RD. & RICHARDS DR (WEST)	0	0	0	0	0	0	0	0		
MARQUETTE RD. & LAKE SHORE DR	0	1	1	0	0	0	0	0		
TOTAL	2	1	1	0	0	0	0	0		

E. MARQUETTE RD. (2)					
PAVEMENT MARKING SUMMARY					
INTERSECTION	THERMOPLASTIC PAVEMENT MARKING - LINE 24" (78000650)	THERMOPLASTIC PAVEMENT MARKING - LINE 6" (78000400)	PAVEMENT MARKING REMOVAL (78300100)	THERMOPLASTIC PAVEMENT MARKING - LETTERS AND SYMBOLS (78000100)	THERMOPLASTIC PAVEMENT MARKING - LINE 4" (78000200)
	FOOT	FOOT	SQ FT	SQ FT	FOOT
MARQUETTE RD. & CORNELL DR	36	0	0	0	0
MARQUETTE RD. & RICHARDS DR (EAST)	0	0	0	0	0
MARQUETTE RD. & RICHARDS DR (MIDDLE)	12	0	0	0	0
MARQUETTE RD. & RICHARDS DR (WEST)	12	0	0	0	0
MARQUETTE RD. & LAKE SHORE DR	6	4	0	0	0
TOTAL	66	4	0	0	0

E. MARQUETTE RD. (2)								
PAVING SUMMARY								
INTERSECTION	SUB-BASE GRANULAR MATERIAL, TYPE B, 6 INCH (31101400)	HMA SURFACE COURSE, MIX "D", N70 (40603340)	COMBINATION CONC CURB & GUTTER, TYPE B (SPECIAL) (X6061700)	BITUMINOUS MATERIALS (TACK COAT) (40800029)	LEVELING BINDER (MACHINE METHOD), N70 (40600635)	PCC BASE COURSE 9" (35300400)	LEVELING BINDER (HAND METHOD), N70 (40600535)	PROTECTIVE COAT (42001300)
	SQ YD	TON	FOOT	POUND	TON	SQ YD	TON	SQ YD
MARQUETTE RD. & CORNELL DR	48	1	48.0	89	0.000	11	0.005	37
MARQUETTE RD. & RICHARDS DR (EAST)	0	0	0.0	0	0.000	0	0.000	0
MARQUETTE RD. & RICHARDS DR (MIDDLE)	24	1	24.0	44	0.000	5	0.002	19
MARQUETTE RD. & RICHARDS DR (WEST)	24	0	19.0	27	0.000	3	0.002	21
MARQUETTE RD. & LAKE SHORE DR	64	1	36.0	97	0.000	12	0.005	53
TOTAL	161	4	127.0	258	0.0	31	0.1	130

E. MARQUETTE RD. (2)					
SIDEWALK SUMMARY					
INTERSECTION	PCC SIDEWALK, 5 INCH (42400200)	PCC RAMP ADA RAMP, 5 INCH	PCC RAMP ADA RAMP, 8 INCH	DETECTABLE WARNINGS (SPECIAL) (X4240800)	CONCRETE CURB (SPECIAL) (X6060505)
	SQ FT	SQ FT	SQ FT	SQ FT	FOOT
MARQUETTE RD. & CORNELL DR	120.0	0.0	216.0	48.0	0.0
MARQUETTE RD. & RICHARDS DR (EAST)	0.0	0.0	0.0	0.0	0.0
MARQUETTE RD. & RICHARDS DR (MIDDLE)	60.0	0.0	108.0	24.0	0.0
MARQUETTE RD. & RICHARDS DR (WEST)	0.0	0.0	190.5	28.5	0.0
MARQUETTE RD. & LAKE SHORE DR	305.0	0.0	170.5	23.0	15.0
TOTAL	485.0	0.0	685.0	123.5	15.0

E. MARQUETTE RD. (2)						
REMOVAL SUMMARY						
INTERSECTION	CURB REMOVAL (44000300)	COMBINATION CURB AND GUTTER REMOVAL (44000500)	SIDEWALK REMOVAL (44000600)	EARTH EXCAVATION (20200100)	PAVEMENT REMOVAL (44000100)	HOT-MIX ASPHALT SURFACE REMOVAL, VARIABLE DEPTH (X4401198)
	FOOT	FOOT	SQ FT	CU YD	SQ YD	SQ YD
MARQUETTE RD. & CORNELL DR	0	48	336	4	11	0
MARQUETTE RD. & RICHARDS DR (EAST)	0	0	0	0	0	0
MARQUETTE RD. & RICHARDS DR (MIDDLE)	0	24	168	2	5	0
MARQUETTE RD. & RICHARDS DR (WEST)	0	19	191	2	3	0
MARQUETTE RD. & LAKE SHORE DR	15	36	476	3	12	0
TOTAL	15	127	1,170	15	31	0

E. MARQUETTE RD. (2)								
LANDSCAPE & STREETScape SUMMARY								
INTERSECTION	NITROGEN FERTILIZER (25000400)	PHOSPHORUS FERTILIZER NUTRIENT (25000500)	POTASSIUM FERTILIZER (25000600)	SODDING, SALT TOLERANT (25200110)	REMOVE AND RELOCATE SIGN PANEL AND POLE ASSEMBLY (X2600012)	PIPE HANDRAIL (50901760)	SUB-BASE GRANULAR MATERIAL, TYPE B, 4" (31101200)	TOPSOIL FURNISH AND PLACE, 4" (21101615)
	POUND	POUND	POUND	SQ YD	EACH	FOOT	SQ YD	SQ YD
MARQUETTE RD. & CORNELL DR	0.5	0.5	0.5	11	0	0.0	37.3	11
MARQUETTE RD. & RICHARDS DR (EAST)	0.0	0.0	0.0	0	0	0.0	0.0	0
MARQUETTE RD. & RICHARDS DR (MIDDLE)	0.3	0.3	0.3	6	0	0.0	18.7	6
MARQUETTE RD. & RICHARDS DR (WEST)	0.3	0.3	0.3	6	0	0.0	21.2	6
MARQUETTE RD. & LAKE SHORE DR	0.4	0.4	0.4	10	0	0.0	52.8	10
TOTAL	1.5	1.5	1.5	33	0	0.0	130.0	33

FILE NAME = P:\P-13\2426-08 - CDDT\_Cat\_1 ADA Remps\DDN\_Shweh\SCHED.dgn  
 Date: 2/2/2016

**INFRASTRUCTURE ENGINEERING** | INCORPORATED  
 33 West Monroe | Suite 1500 | Chicago, IL 60603  
 P 312.425.3500 | F 312.425.3504 | www.infraeng.com

USER NAME = APatterson	DESIGNED - AJP	REVISED -
PLLOT SCALE = 5.0000' / 1" =	DRAWN - JPP	REVISED -
PLLOT DATE = 2/2/2016	CHECKED - KPS	REVISED -
	DATE = 2/2/2016	REVISED -

**STATE OF ILLINOIS**  
**DEPARTMENT OF TRANSPORTATION**

SCHEDULE OF QUANTITIES			
SITE 57-7			
SCALE: NTS	SHEET 7	OF 45	SHEETS STA. TO STA.

F.A. RTE.	SECTION	COUNTY	TOTAL SHEETS	SHEET NO.
	12-B2706-00-SW	COOK	322	53
CONTRACT NO. 61C50			ILLINOIS FED. AID PROJECT	

MORGAN ST.								
DRAINAGE & UTILITY								
INTERSECTION	CATCH BASINS TO BE ADJUSTED (60250200)	MANHOLES TO BE ADJUSTED (60255500)	HAND HOLES TO BE ADJUSTED (X8140115)	INLETS TO BE ADJUSTED (60260100)	ELECTRIC MANHOLE TO BE ADJUSTED	DOMESTIC WATER SERVICE BOXES TO BE ADJUSTED (56500600)	WATER VALVE BASIN TO BE ADJUSTED	WATER VALVES TO BE ADJUSTED (56109210)
	EACH	EACH	EACH	EACH	EACH	EACH	EACH	EACH
MORGAN & 37TH ST N.	0	0	0	0	0	0	0	0
MORGAN & 37TH ST S.	0	0	0	0	0	0	0	0
MORGAN & 36TH ST.	1	2	1	1	0	0	1	0
MORGAN & 35TH PL.	0	0	0	0	0	0	0	0
MORGAN & 35TH ST.	0	0	0	0	0	0	0	0
TOTAL	1	2	1	1	0	0	1	0

MORGAN ST.					
PAVEMENT MARKING SUMMARY					
INTERSECTION	THERMOPLASTIC PAVEMENT MARKING LINE 24" (78000650)	THERMOPLASTIC PAVEMENT MARKING - LINE 6" (78000400)	PAVEMENT MARKING REMOVAL (78300100)	THERMOPLASTIC PAVEMENT MARKING - LETTERS AND SYMBOLS (78000100)	THERMOPLASTIC PAVEMENT MARKING - LINE 4" (78000200)
	FOOT	FOOT	SQ FT	SQ FT	FOOT
MORGAN & 37TH ST N.	0	0	0	0	0
MORGAN & 37TH ST S.	0	0	0	0	0
MORGAN & 36TH ST.	36	0	0	0	0
MORGAN & 35TH PL.	0	8	0	0	0
MORGAN & 35TH ST.	0	0	0	0	0
TOTAL	36	8	0	0	0

MORGAN ST.								
PAVING SUMMARY								
INTERSECTION	SUB-BASE GRANULAR MATERIAL, TYPE B, 6 INCH (31101400)	HMA SURFACE COURSE, MIX "D", N70 (40603340)	COMBINATION CONC CURB & GUTTER, TYPE B (SPECIAL) (X6061700)	BITUMINOUS MATERIALS (TACK COAT) (40800029)	LEVELING BINDER (MACHINE METHOD), N70 (40600635)	PCC BASE COURSE 9" (35300400)	LEVELING BINDER (HAND METHOD), N70 (40600535)	PROTECTIVE COAT (42001300)
	SQ YD	TON	FOOT	POUND	TON	SQ YD	TON	SQ YD
MORGAN & 37TH ST N.	0	0	0.0	0	0.000	0	0.000	0
MORGAN & 37TH ST S.	0	0	0.0	0	0.000	0	0.000	0
MORGAN & 36TH ST.	164	5	118.5	361	0.000	43	0.020	121
MORGAN & 35TH PL.	72	2	49.0	136	0.000	16	0.008	56
MORGAN & 35TH ST.	0	0	0.0	0	0.000	0	0.000	0
TOTAL	237	7	167.5	500	0.0	60	0.1	177

MORGAN ST.					
SIDEWALK SUMMARY					
INTERSECTION	PCC SIDEWALK, 5 INCH (42400200)	PCC RAMP ADA RAMP, 5 INCH	PCC RAMP ADA RAMP, 8 INCH	DETECTABLE WARNINGS (SPECIAL) (X4240800)	CONCRETE CURB (SPECIAL) (X6060505)
	SQ FT	SQ FT	SQ FT	SQ FT	FOOT
MORGAN & 37TH ST N.	0.0	0.0	0.0	0.0	0.0
MORGAN & 37TH ST S.	0.0	0.0	0.0	0.0	0.0
MORGAN & 36TH ST.	785.0	305.0	0.0	52.0	65.0
MORGAN & 35TH PL.	120.0	383.0	0.0	48.0	55.0
MORGAN & 35TH ST.	0.0	0.0	0.0	0.0	0.0
TOTAL	905.0	688.0	0.0	100.0	120.0

MORGAN ST.							
REMOVAL SUMMARY							
INTERSECTION	CURB REMOVAL (44000300)	COMBINATION CURB AND GUTTER REMOVAL (44000500)	SIDEWALK REMOVAL (44000600)	EARTH EXCAVATION (20200100)	PAVEMENT REMOVAL (44000100)	BORROW EXCAVATION (20400100)	HOT-MIX ASPHALT SURFACE REMOVAL, VARIABLE DEPTH (X4401198)
	FOOT	FOOT	SQ FT	CU YD	SQ YD	CU YD	SQ YD
MORGAN & 37TH ST N.	0	0	0	0	0	2	0
MORGAN & 37TH ST S.	0	0	0	0	0	2	0
MORGAN & 36TH ST.	65	119	1,090	4	43	2	0
MORGAN & 35TH PL.	55	49	503	3	16	2	0
MORGAN & 35TH ST.	0	0	0	0	0	2	0
TOTAL	120	168	1,593	10	60	10	0

MORGAN ST.								
LANDSCAPE & STREETScape SUMMARY								
INTERSECTION	NITROGEN FERTILIZER (25000400)	PHOSPHORUS FERTILIZER NUTRIENT (25000500)	POTASSIUM FERTILIZER (25000600)	SODDING, SALT TOLERANT (25200110)	REMOVE AND RELOCATE SIGN PANEL AND POLE ASSEMBLY (X2600012)	PIPE HANDRAIL (50901760)	SUB-BASE GRANULAR MATERIAL, TYPE B, 4" (31101200)	TOPSOIL FURNISH AND PLACE, 4" (21101615)
	POUND	POUND	POUND	SQ YD	EACH	FOOT	SQ YD	SQ YD
MORGAN & 37TH ST N.	0.0	0.0	0.0	0	0	0.0	0.0	0
MORGAN & 37TH ST S.	0.0	0.0	0.0	0	0	0.0	0.0	0
MORGAN & 36TH ST.	0.6	0.6	0.6	13	0	0.0	121.1	13
MORGAN & 35TH PL.	0.4	0.4	0.4	9	0	0.0	55.9	9
MORGAN & 35TH ST.	0.0	0.0	0.0	0	0	0.0	0.0	0
TOTAL	1.0	1.0	1.0	23	0	0.0	177.0	23

Default

FILE NAME = P:\P-13\2426-88 - CDDT - Cat. I ADA Rempa\DDN\Sheet\SCHED.dgn

<b>INFRASTRUCTURE ENGINEERING</b> [INCORPORATED] 33 West Monroe   Suite 1540   Chicago, IL 60603 P 312.455.8880   F 312.405.8884   www.infrastructure-eng.com	USER NAME = APatterson	DESIGNED - AJP	REVISED -	<b>STATE OF ILLINOIS</b> <b>DEPARTMENT OF TRANSPORTATION</b>	<b>SCHEDULE OF QUANTITIES</b> <b>SITE 57-8</b>				F.A. RTE.	SECTION	COUNTY	TOTAL SHEETS	SHEET NO.	
	PLOT SCALE = 5,0000' / 1" =	DRAWN - JPP	REVISED -		SCALE: NTS	SHEET 8	OF 45	SHEETS	STA.	TO STA.	12-B2706-00-SW	COOK	322	54
	PLOT DATE = 2/2/2016	CHECKED - KPS	REVISED -						<b>CONTRACT NO. 61C50</b>			ILLINOIS FED. AID PROJECT		
		DATE - 2/2/2016	REVISED -											

PULASKI RD 1								
DRAINAGE & UTILITY								
INTERSECTION	CATCH BASINS TO BE ADJUSTED (60250200)	MANHOLES TO BE ADJUSTED (60255500)	HAND HOLES TO BE ADJUSTED (X8140115)	INLETS TO BE ADJUSTED (60260100)	ELECTRIC MANHOLE TO BE ADJUSTED	DOMESTIC WATER SERVICE BOXES TO BE ADJUSTED (56500600)	WATER VALVE BASIN TO BE ADJUSTED	WATER VALVES TO BE ADJUSTED (56109210)
	EACH	EACH	EACH	EACH	EACH	EACH	EACH	EACH
PULASKI & 47TH ST	0	1	0	0	0	0	0	0
PULASKI & 48TH ST	0	0	0	0	1	0	0	0
PULASKI & 49TH ST	0	0	0	0	1	0	0	0
PULASKI & 50TH ST	0	0	0	0	1	0	0	0
PULASKI & ARCHER ST	2	0	1	0	4	0	0	0
PULASKI & 51ST ST	0	0	0	0	1	0	0	0
PULASKI & 52ND ST	0	0	0	0	0	0	0	0
PULASKI & 53RD ST N.	0	0	0	0	0	0	0	0
PULASKI & 53RD ST S.	0	0	0	0	0	0	0	0
PULASKI & 54TH ST	0	0	1	0	1	0	0	0
PULASKI & 55TH ST	0	0	1	1	2	0	2	0
PULASKI & 55TH PL	0	0	0	0	0	0	0	0
PULASKI & 56TH ST	0	0	0	1	1	1	1	1
PULASKI & 56TH PL	0	0	0	0	0	0	0	0
PULASKI & 57TH ST	0	0	0	1	1	0	0	0
PULASKI & 57TH PL	0	0	0	0	1	0	0	1
PULASKI & 58TH ST	0	0	0	0	0	0	0	0
PULASKI & 58TH PL	0	0	0	0	0	0	0	0
PULASKI & 59TH ST	2	2	0	0	4	0	0	0
PULASKI & 59TH PL	0	0	0	0	0	0	0	0
PULASKI & 60TH ST	0	0	0	0	1	0	0	0
PULASKI & 60TH PL	0	0	0	0	0	0	0	0
PULASKI & 61ST ST	0	0	0	0	1	0	0	0
PULASKI & 61ST PL	0	0	0	0	0	0	0	0
PULASKI & 62ND ST	0	0	0	0	0	0	0	1
TOTAL	4	3	3	3	20	1	3	3

PULASKI RD 1					
PAVEMENT MARKING SUMMARY					
INTERSECTION	THERMOPLASTIC PAVEMENT MARKING - LINE 24" (78000650)	THERMOPLASTIC PAVEMENT MARKING - LINE 6" (78000400)	PAVEMENT MARKING REMOVAL (78300100)	THERMOPLASTIC PAVEMENT MARKING - LETTERS AND SYMBOLS (78000100)	THERMOPLASTIC PAVEMENT MARKING - LINE 4" (78000200)
	FOOT	FOOT	SQ FT	SQ FT	FOOT
PULASKI & 47TH ST	12	8	0	0	0
PULASKI & 48TH ST	48	0	0	0	0
PULASKI & 49TH ST	48	8	0	0	0
PULASKI & 50TH ST	12	0	0	0	0
PULASKI & ARCHER ST	48	0	0	0	0
PULASKI & 51ST ST	36	0	0	0	0
PULASKI & 52ND ST	12	0	0	0	0
PULASKI & 53RD ST N.	12	0	0	0	0
PULASKI & 53RD ST S.	12	0	0	0	0
PULASKI & 54TH ST	48	8	0	0	0
PULASKI & 55TH ST	57	0	0	0	0
PULASKI & 55TH PL	12	8	0	0	0
PULASKI & 56TH ST	24	0	0	0	0
PULASKI & 56TH PL	24	0	0	0	0
PULASKI & 57TH ST	24	0	0	0	0
PULASKI & 57TH PL	48	0	0	0	0
PULASKI & 58TH ST	0	0	0	0	0
PULASKI & 58TH PL	12	0	0	0	0
PULASKI & 59TH ST	48	0	0	0	0
PULASKI & 59TH PL	12	8	0	0	0
PULASKI & 60TH ST	24	0	0	0	0
PULASKI & 60TH PL	12	0	0	0	0
PULASKI & 61ST ST	24	0	0	0	0
PULASKI & 61ST PL	12	8	0	0	0
PULASKI & 62ND ST	30	0	0	0	0
TOTAL	651	48	0	0	0

PULASKI RD 1						
REMOVAL SUMMARY						
INTERSECTION	CURB REMOVAL (44000300)	COMBINATION CURB AND GUTTER REMOVAL (44000500)	SIDEWALK REMOVAL (44000600)	EARTH EXCAVATION (20200100)	PAVEMENT REMOVAL (44000100)	HOT-MIX ASPHALT SURFACE REMOVAL, VARIABLE DEPTH (X4401198)
	FOOT	FOOT	SQ FT	CU YD	SQ YD	SQ YD
PULASKI & 47TH ST	21	45	342	2	19	0
PULASKI & 48TH ST	26	109	867	6	51	0
PULASKI & 49TH ST	34	151	1,325	5	69	0
PULASKI & 50TH ST	34	38	297	3	13	0
PULASKI & ARCHER ST	25	171	1,494	6	72	0
PULASKI & 51ST ST	21	126	935	7	50	0
PULASKI & 52ND ST	32	52	452	4	12	0
PULASKI & 53RD ST N.	0	81	833	2	36	0
PULASKI & 53RD ST S.	32	52	452	4	12	0
PULASKI & 54TH ST	57	164	1,340	7	67	0
PULASKI & 55TH ST	0	126	897	1	55	0
PULASKI & 55TH PL	0	81	834	2	36	0
PULASKI & 56TH ST	26	67	566	3	39	0
PULASKI & 56TH PL	52	54	415	5	26	0
PULASKI & 57TH ST	41	75	716	4	33	0
PULASKI & 57TH PL	52	109	928	7	43	0
PULASKI & 58TH ST	0	0	0	0	0	0
PULASKI & 58TH PL	0	81	834	2	36	0
PULASKI & 59TH ST	53	148	979	7	53	0
PULASKI & 59TH PL	0	81	834	2	36	0
PULASKI & 60TH ST	27	83	878	4	34	0
PULASKI & 60TH PL	0	81	834	2	36	0
PULASKI & 61ST ST	53	61	511	5	28	0
PULASKI & 61ST PL	45	39	466	6	17	0
PULASKI & 62ND ST	42	84	696	5	26	0
TOTAL	673	2,154	18,722	105	897	0

PULASKI RD 1								
PAVING SUMMARY								
INTERSECTION	SUB-BASE GRANULAR MATERIAL, TYPE B, 6 INCH (31101400)	HMA SURFACE COURSE, MIX "D", N70 (40603340)	COMBINATION CONC CURB & GUTTER, TYPE B (SPECIAL) (X6061700)	BITUMINOUS MATERIALS (TACK COAT) (40800029)	LEVELING BINDER (MACHINE METHOD), N70 (40600635)	PCC BASE COURSE 9" (35300400)	LEVELING BINDER (HAND METHOD), N70 (40600535)	PROTECTIVE COAT (42001300)
	SQ YD	TON	FOOT	POUND	TON	SQ YD	TON	SQ YD
PULASKI & 47TH ST	57	2	44.5	157	0.000	19	0.009	38
PULASKI & 48TH ST	147	6	108.5	423	0.000	51	0.024	96
PULASKI & 49TH ST	217	8	151.0	577	0.000	69	0.032	147
PULASKI & 50TH ST	46	1	37.5	106	0.000	13	0.006	33
PULASKI & ARCHER ST	238	8	170.5	596	0.000	72	0.033	166
PULASKI & 51ST ST	154	6	126.0	415	0.000	50	0.023	104
PULASKI & 52ND ST	62	1	52.0	96	0.000	12	0.005	50
PULASKI & 53RD ST N.	128	4	81.0	299	0.000	36	0.017	93
PULASKI & 53RD ST S.	62	1	52.0	96	0.000	12	0.005	50
PULASKI & 54TH ST	216	8	163.5	559	0.000	67	0.031	149
PULASKI & 55TH ST	154	6	125.5	456	0.000	55	0.026	100
PULASKI & 55TH PL	129	4	81.0	299	0.000	36	0.017	93
PULASKI & 56TH ST	102	4	66.5	323	0.000	39	0.018	63
PULASKI & 56TH PL	72	3	54.0	214	0.000	26	0.012	46
PULASKI & 57TH ST	113	4	75.0	278	0.000	33	0.016	80
PULASKI & 57TH PL	147	5	108.5	361	0.000	43	0.020	103
PULASKI & 58TH ST	0	0	0.0	0	0.000	0	0.000	0
PULASKI & 58TH PL	129	4	81.0	299	0.000	36	0.017	93
PULASKI & 59TH ST	162	6	148.0	442	0.000	53	0.025	109
PULASKI & 59TH PL	129	4	81.0	299	0.000	36	0.017	93
PULASKI & 60TH ST	132	4	82.5	283	0.000	34	0.016	98
PULASKI & 60TH PL	129	4	81.0	299	0.000	36	0.017	93
PULASKI & 61ST ST	85	3	60.5	233	0.000	28	0.013	57
PULASKI & 61ST PL	68	2	38.5	138	0.000	17	0.008	52
PULASKI & 62ND ST	103	3	84.0	217	0.000	26	0.012	77
TOTAL	2,977	101	2,153.5	7,467	0.0	897	0.5	2,081

Default

FILE NAME = P:\P-13\2\26-08 - CDDT Co. 1 ADA Reprpa\DWG\Sheets\SCHED.dgn



USER NAME = APatterson  
 DESIGNED - AJP  
 DRAWN - JPP  
 CHECKED - KPS  
 DATE - 2/2/2016  
 PLOT SCALE = 5.0000' / 1" IN.  
 PLOT DATE = 2/2/2016

REVISOR -  
 REVISED -  
 REVISED -  
 REVISED -

STATE OF ILLINOIS  
 DEPARTMENT OF TRANSPORTATION

SCHEDULE OF QUANTITIES  
 SITE 57-9

SCALE: NTS SHEET 9 OF 45 SHEETS STA. TO STA.

F.A. RTE.	SECTION	COUNTY	TOTAL SHEETS	SHEET NO.
	12-B2706-00-SW	COOK	322	55
CONTRACT NO. 61C50				
ILLINOIS FED. AID PROJECT				

PULASKI RD 1					
SIDEWALK SUMMARY					
INTERSECTION	PCC SIDEWALK, 5 INCH (42400200)	PCC RAMP ADA RAMP, 5 INCH	PCC RAMP ADA RAMP, 8 INCH	DETECTABLE WARNINGS (SPECIAL) (X4240800)	CONCRETE CURB (SPECIAL) (X6060505)
	SQ FT	SQ FT	SQ FT	SQ FT	FOOT
PULASKI & 47TH ST	100.0	0.0	241.5	44.0	21.0
PULASKI & 48TH ST	345.5	521.0	0.0	96.0	26.0
PULASKI & 49TH ST	473.0	0.0	852.0	144.0	34.0
PULASKI & 50TH ST	78.5	0.0	218.0	24.0	34.0
PULASKI & ARCHER ST	571.5	0.0	922.5	100.5	25.0
PULASKI & 51ST ST	374.5	0.0	560.0	63.5	21.0
PULASKI & 52ND ST	180.0	0.0	272.0	24.0	32.0
PULASKI & 53RD ST N.	521.0	156.0	156.0	24.0	0.0
PULASKI & 53RD ST S.	180.0	0.0	272.0	24.0	32.0
PULASKI & 54TH ST	425.0	915.0	0.0	138.5	56.5
PULASKI & 55TH ST	406.0	0.0	490.5	48.0	0.0
PULASKI & 55TH PL	522.0	312.0	0.0	32.0	0.0
PULASKI & 56TH ST	263.0	303.0	0.0	38.0	26.0
PULASKI & 56TH PL	140.0	275.0	0.0	52.0	52.0
PULASKI & 57TH ST	215.0	0.0	501.0	77.0	41.0
PULASKI & 57TH PL	340.0	588.0	0.0	92.0	52.0
PULASKI & 58TH ST	0.0	0.0	0.0	0.0	0.0
PULASKI & 58TH PL	522.0	312.0	0.0	32.0	0.0
PULASKI & 59TH ST	340.0	0.0	639.0	109.5	53.0
PULASKI & 59TH PL	522.0	312.0	0.0	32.0	0.0
PULASKI & 60TH ST	428.5	449.5	0.0	60.0	27.0
PULASKI & 60TH PL	522.0	312.0	0.0	32.0	0.0
PULASKI & 61ST ST	160.0	351.0	0.0	61.0	53.0
PULASKI & 61ST PL	160.0	305.5	0.0	46.5	45.0
PULASKI & 62ND ST	261.5	434.0	0.0	57.5	42.0
TOTAL	8051.0	5546.0	5124.5	1452.0	672.5

PULASKI RD 1								
LANDSCAPE & STREETScape SUMMARY								
INTERSECTION	NITROGEN FERTILIZER (25000400)	PHOSPHORUS FERTILIZER NUTRIENT (25000500)	POTASSIUM FERTILIZER (25000600)	SODDING, SALT TOLERANT (25200110)	REMOVE AND RELOCATE SIGN PANEL AND POLE ASSEMBLY (X2600012)	PIPE HANDRAIL (50901760)	SUB-BASE GRANULAR MATERIAL, TYPE B, 4" (31101200)	TOPSOIL FURNISH AND PLACE, 4" (21101615)
	POUND	POUND	POUND	SQ YD	EACH	FOOT	SQ YD	SQ YD
PULASKI & 47TH ST	0.3	0.3	0.3	6	1	0.0	37.9	6
PULASKI & 48TH ST	0.8	0.8	0.8	18	2	0.0	96.3	18
PULASKI & 49TH ST	0.7	0.7	0.7	16	0	0.0	147.2	16
PULASKI & 50TH ST	0.4	0.4	0.4	10	0	0.0	32.9	10
PULASKI & ARCHER ST	0.9	0.9	0.9	19	1	0.0	166.0	19
PULASKI & 51ST ST	1.0	1.0	1.0	22	0	0.0	103.8	22
PULASKI & 52ND ST	0.5	0.5	0.5	12	1	0.0	50.2	12
PULASKI & 53RD ST N.	0.3	0.3	0.3	6	0	0.0	92.6	6
PULASKI & 53RD ST S.	0.5	0.5	0.5	12	0	0.0	50.2	12
PULASKI & 54TH ST	0.9	0.9	0.9	21	2	0.0	148.9	21
PULASKI & 55TH ST	0.2	0.2	0.2	4	0	0.0	99.6	4
PULASKI & 55TH PL	0.3	0.3	0.3	6	0	0.0	92.7	6
PULASKI & 56TH ST	0.4	0.4	0.4	8	1	0.0	62.9	8
PULASKI & 56TH PL	0.7	0.7	0.7	16	0	0.0	46.1	16
PULASKI & 57TH ST	0.6	0.6	0.6	13	0	0.0	79.6	13
PULASKI & 57TH PL	1.0	1.0	1.0	22	0	0.0	103.1	22
PULASKI & 58TH ST	0.0	0.0	0.0	0	0	0.0	0.0	0
PULASKI & 58TH PL	0.3	0.3	0.3	6	0	0.0	92.7	6
PULASKI & 59TH ST	0.9	0.9	0.9	20	1	0.0	108.8	20
PULASKI & 59TH PL	0.3	0.3	0.3	6	1	0.0	92.7	6
PULASKI & 60TH ST	0.6	0.6	0.6	12	1	0.0	97.6	12
PULASKI & 60TH PL	0.3	0.3	0.3	6	0	0.0	92.7	6
PULASKI & 61ST ST	0.7	0.7	0.7	16	0	0.0	56.8	16
PULASKI & 61ST PL	0.8	0.8	0.8	18	0	0.0	51.7	18
PULASKI & 62ND ST	0.6	0.6	0.6	14	0	0.0	77.3	14
TOTAL	13.9	13.9	13.9	308	11	0.0	2080.2	308

Default

FILE NAME = P:\P-13\2426-00 - CDOT Cat 1 ADA Ramps\CDON\Sheets\SCHED.dgn

<p><b>INFRASTRUCTURE ENGINEERING</b>   INCORPORATED 33 West Monroe   Suite 1540   Chicago, IL 60603 P 312.425.8900   F 312.425.9544   www.infrastructure-eng.com</p>	USER NAME = APatterson	DESIGNED - AJP	REVISED -	<b>STATE OF ILLINOIS DEPARTMENT OF TRANSPORTATION</b>	<b>SCHEDULE OF QUANTITIES SITE 57-9</b>				F.A. RTE.	SECTION	COUNTY	TOTAL SHEETS	SHEET NO.
	PLOT SCALE = 5.0000' / 1"	DRAWN - JPP	REVISED -		12-B2706-00-SW	COOK	322	56					
	PLOT DATE = 2/2/2016	CHECKED - KPS	REVISED -		SCALE: NTS    SHEET 10 OF 45 SHEETS    STA.    TO STA.				CONTRACT NO. 61C50				
	DATE - 2/2/2016	REVISED -	ILLINOIS FED. AID PROJECT										



PULASKI RD (2)								
DRAINAGE & UTILITY								
INTERSECTION	CATCH BASINS TO BE ADJUSTED (60250200)	MANHOLES TO BE ADJUSTED (60255500)	HAND HOLES TO BE ADJUSTED (X8140115)	INLETS TO BE ADJUSTED (60260100)	ELECTRIC MANHOLE TO BE ADJUSTED	DOMESTIC WATER SERVICE BOXES TO BE ADJUSTED (56500600)	WATER VALVE BASIN TO BE ADJUSTED	WATER VALVES TO BE ADJUSTED (56109210)
	EACH	EACH	EACH	EACH	EACH	EACH	EACH	EACH
PULASKI & 63RD ST	1	2	0	0	4	0	0	0
PULASKI & 64TH ST	0	0	0	0	1	0	0	0
PULASKI & 64TH PL	0	0	0	0	0	0	0	0
PULASKI & 65TH ST	0	0	0	0	0	0	0	1
PULASKI & 65TH PL	0	0	0	0	0	0	0	0
PULASKI & 66TH ST	0	0	0	0	1	0	0	0
PULASKI & 66TH PL	0	0	0	0	0	0	0	0
PULASKI & MARQUETTE RD	2	1	0	0	4	0	1	0
PULASKI & 67TH PL	0	0	0	0	0	0	0	0
PULASKI & 68TH ST	1	0	0	1	1	0	0	0
PULASKI & 68TH PL	1	0	0	1	0	0	0	0
PULASKI & 69TH ST	0	0	0	1	2	0	0	0
PULASKI & 69TH PL	0	0	0	1	0	0	0	0
PULASKI & 70TH ST	0	0	0	0	0	0	1	0
PULASKI & 70TH PL	1	0	0	0	0	0	2	0
PULASKI & 75TH ST	3	1	1	0	3	0	0	1
PULASKI & 75TH PL	0	0	1	0	0	0	0	0
PULASKI & HAYFORD ST	0	0	0	0	0	0	0	0
PULASKI & 76TH STREET TURN LANE	0	0	0	0	0	0	0	0
PULASKI & 76TH ST	0	0	0	1	2	0	0	0
PULASKI & FORD CITY DR RAMP	0	0	0	0	0	0	0	0
PULASKI & 77TH ST	1	0	0	0	1	0	0	0
PULASKI & 78TH ST	0	0	0	0	1	0	0	0
PULASKI & 79TH ST	0	0	0	0	0	0	0	0
TOTAL	10	4	2	5	20	0	4	2

PULASKI RD (2)					
PAVEMENT MARKING SUMMARY					
INTERSECTION	THERMOPLASTIC PAVEMENT MARKING - LINE 24" (78000650)	THERMOPLASTIC PAVEMENT MARKING - LINE 6" (78000400)	PAVEMENT MARKING REMOVAL (78300100)	THERMOPLASTIC PAVEMENT MARKING - LETTERS AND SYMBOLS (78000100)	THERMOPLASTIC PAVEMENT MARKING - LINE 4" (78000200)
	FOOT	FOOT	SQ FT	SQ FT	FOOT
PULASKI & 63RD ST	48	0	0	0	0
PULASKI & 64TH ST	48	0	0	0	0
PULASKI & 64TH PL	12	0	0	0	0
PULASKI & 65TH ST	24	0	0	0	0
PULASKI & 65TH PL	12	0	0	0	0
PULASKI & 66TH ST	48	0	0	0	0
PULASKI & 66TH PL	12	0	0	0	0
PULASKI & MARQUETTE RD	66	0	0	0	0
PULASKI & 67TH PL	12	0	0	0	0
PULASKI & 68TH ST	48	0	0	0	0
PULASKI & 68TH PL	12	0	0	0	0
PULASKI & 69TH ST	58	0	0	0	0
PULASKI & 69TH PL	12	0	0	0	0
PULASKI & 70TH ST	36	0	0	0	0
PULASKI & 70TH PL	6	0	0	0	0
PULASKI & 75TH ST	60	0	0	0	0
PULASKI & 75TH PL	12	0	0	0	0
PULASKI & HAYFORD ST	6	0	0	0	0
PULASKI & 76TH STREET TURN LANE	0	0	0	0	0
PULASKI & 76TH ST	3	20	0	0	0
PULASKI & FORD CITY DR RAMP	12	0	0	0	0
PULASKI & 77TH ST	12	0	0	0	0
PULASKI & 78TH ST	36	0	0	0	0
PULASKI & 79TH ST	0	0	0	0	0
TOTAL	594	20	0	0	0

PULASKI RD (2)						
REMOVAL SUMMARY						
INTERSECTION	CURB REMOVAL (44000300)	COMBINATION CURB AND GUTTER REMOVAL (44000500)	SIDEWALK REMOVAL (44000600)	EARTH EXCAVATION (20200100)	PAVEMENT REMOVAL (44000100)	HOT-MIX ASPHALT SURFACE REMOVAL, VARIABLE DEPTH (X4401198)
	FOOT	FOOT	SQ FT	CU YD	SQ YD	SQ YD
PULASKI & 63RD ST	0	123	908	3	67	0
PULASKI & 64TH ST	83	151	1,425	9	70	0
PULASKI & 64TH PL	23	51	584	4	22	0
PULASKI & 65TH ST	52	61	578	5	29	0
PULASKI & 65TH PL	48	51	403	5	21	0
PULASKI & 66TH ST	79	126	1,144	9	57	0
PULASKI & 66TH PL	14	25	179	1	7	0
PULASKI & MARQUETTE RD	0	137	828	5	73	16
PULASKI & 67TH PL	46	20	334	7	7	0
PULASKI & 68TH ST	63	149	1,145	8	63	0
PULASKI & 68TH PL	50	70	518	3	29	0
PULASKI & 69TH ST	132	137	1,115	11	49	0
PULASKI & 69TH PL	48	51	403	5	21	0
PULASKI & 70TH ST	41	85	640	5	37	0
PULASKI & 70TH PL	0	34	303	0	10	0
PULASKI & 75TH ST	61	168	863	8	60	0
PULASKI & 75TH PL	61	48	383	6	17	0
PULASKI & HAYFORD ST	0	34	214	1	9	0
PULASKI & 76TH STREET TURN LANE	0	0	0	0	0	0
PULASKI & 76TH ST	22	55	307	5	16	0
PULASKI & FORD CITY DR RAMP	46	20	334	7	7	0
PULASKI & 77TH ST	0	81	834	2	36	0
PULASKI & 78TH ST	101	96	750	11	35	0
PULASKI & 79TH ST	0	0	0	0	0	0
TOTAL	967	1,769	14,189	120	745	16

PULASKI RD (2)								
PAVING SUMMARY								
INTERSECTION	SUB-BASE GRANULAR MATERIAL, TYPE B, 6 INCH (31101400)	HMA SURFACE COURSE, MIX "D", N70 (40603340)	COMBINATION CONC CURB & GUTTER, TYPE B (SPECIAL) (X6061700)	BITUMINOUS MATERIALS (TACK COAT) (40800029)	LEVELING BINDER (MACHINE METHOD), N70 (40600635)	PCC BASE COURSE 9" (35300400)	LEVELING BINDER (HAND METHOD), N70 (40600535)	PROTECTIVE COAT (42001300)
	SQ YD	TON	FOOT	POUND	TON	SQ YD	TON	SQ YD
PULASKI & 63RD ST	168	8	122.5	562	0.000	67	0.031	101
PULASKI & 64TH ST	228	8	151.0	581	0.000	70	0.033	158
PULASKI & 64TH PL	87	2	50.5	180	0.000	22	0.010	65
PULASKI & 65TH ST	93	3	61.0	242	0.000	29	0.014	64
PULASKI & 65TH PL	66	2	51.0	177	0.000	21	0.010	45
PULASKI & 66TH ST	185	6	125.5	479	0.000	57	0.027	127
PULASKI & 66TH PL	27	1	25.0	61	0.000	7	0.003	20
PULASKI & MARQUETTE RD	165	8	137.0	732	2.106	73	0.034	92
PULASKI & 67TH PL	45	1	20.0	62	0.000	7	0.003	37
PULASKI & 68TH ST	191	7	148.5	528	0.000	63	0.030	127
PULASKI & 68TH PL	86	3	69.5	241	0.000	29	0.013	58
PULASKI & 69TH ST	173	5	136.5	406	0.000	49	0.023	124
PULASKI & 69TH PL	66	2	51.0	177	0.000	21	0.010	45
PULASKI & 70TH ST	108	4	84.5	308	0.000	37	0.017	71
PULASKI & 70TH PL	44	1	34.0	86	0.000	10	0.005	34
PULASKI & 75TH ST	156	7	168.0	503	0.000	60	0.028	96
PULASKI & 75TH PL	60	2	47.5	141	0.000	17	0.008	43
PULASKI & HAYFORD ST	32	1	34.0	72	0.000	9	0.004	24
PULASKI & 76TH STREET TURN LANE	0	0	0.0	0	0.000	0	0.000	0
PULASKI & 76TH ST	50	2	55.0	131	0.000	16	0.007	34
PULASKI & FORD CITY DR RAMP	45	1	20.0	62	0.000	7	0.003	37
PULASKI & 77TH ST	129	4	81.0	299	0.000	36	0.017	93
PULASKI & 78TH ST	119	4	96.0	294	0.000	35	0.016	83
PULASKI & 79TH ST	0	0	0.0	0	0.000	0	0.000	0
TOTAL	2,321	84	1769.0	6,324	2.1	744	0.4	1,577

FILE NAME = P:\P-13\2426-00 - CDOT Cat. 1 ADA Ramp\ADGN\Sheets\SCHE.Dgn  
 Default

<b>INFRASTRUCTURE ENGINEERING</b> INCORPORATED 33 West Monroe   Suite 1540   Chicago, IL 60603 P 312.421.8800   F 312.421.8564   www.infrastructure-eng.com	USER NAME = APatterson	DESIGNED - AJP	REVISED -	<b>STATE OF ILLINOIS</b> <b>DEPARTMENT OF TRANSPORTATION</b>	<b>SCHEDULE OF QUANTITIES</b> <b>SITE 57-10</b>			F.A. RTE.	SECTION	COUNTY	TOTAL SHEETS	SHEET NO.
	PLOT SCALE = 5,0000' / 1"	DRAWN - JPP	REVISED -		12-B2706-00-SW	COOK	322	57				
	PLOT DATE = 2/2/2016	CHECKED - KPS	REVISED -		CONTRACT NO. 61C50							
	DATE = 2/2/2016	REVISIED -	SCALE: NTS		SHEET 11 OF 45 SHEETS	STA. TO STA.	ILLINOIS FED. AID PROJECT					

PULASKI RD (2)					
SIDEWALK SUMMARY					
INTERSECTION	PCC SIDEWALK, 5 INCH (42400200)	PCC RAMP ADA RAMP, 5 INCH	PCC RAMP ADA RAMP, 8 INCH	DETECTABLE WARNINGS (SPECIAL) (X4240800)	CONCRETE CURB (SPECIAL) (X6060505)
	SQ FT	SQ FT	SQ FT	SQ FT	FOOT
PULASKI & 63RD ST	469.5	0.0	438.0	60.0	0.0
PULASKI & 64TH ST	440.0	985.0	0.0	126.5	82.5
PULASKI & 64TH PL	321.0	263.0	0.0	32.0	23.0
PULASKI & 65TH ST	180.0	398.0	0.0	66.0	52.0
PULASKI & 65TH PL	140.0	263.0	0.0	30.0	48.0
PULASKI & 66TH ST	355.0	788.5	0.0	142.5	79.0
PULASKI & 66TH PL	74.0	104.5	0.0	19.0	13.5
PULASKI & MARQUETTE RD	449.0	0.0	379.0	55.5	0.0
PULASKI & 67TH PL	120.0	214.0	0.0	32.0	46.0
PULASKI & 68TH ST	450.5	694.0	0.0	106.0	62.5
PULASKI & 68TH PL	256.0	262.0	0.0	31.0	50.0
PULASKI & 69TH ST	411.5	0.0	703.0	113.5	131.5
PULASKI & 69TH PL	140.0	263.0	0.0	30.0	48.0
PULASKI & 70TH ST	248.5	391.0	0.0	66.5	40.5
PULASKI & 70TH PL	168.0	134.5	0.0	10.0	0.0
PULASKI & 75TH ST	318.0	0.0	545.0	95.5	61.0
PULASKI & 75TH PL	156.0	227.0	0.0	22.0	61.0
PULASKI & HAYFORD ST	96.5	117.5	0.0	12.5	0.0
PULASKI & 76TH STREET TURN LANE	0.0	0.0	0.0	0.0	0.0
PULASKI & 76TH ST	83.0	0.0	224.0	44.5	21.5
PULASKI & FORD CITY DR RAMP	120.0	214.0	0.0	32.0	46.0
PULASKI & 77TH ST	522.0	312.0	0.0	32.0	0.0
PULASKI & 78TH ST	292.0	458.0	0.0	62.5	101.0
PULASKI & 79TH ST	0.0	0.0	0.0	0.0	0.0
TOTAL	5810.5	6089.0	2289.0	1221.5	967.0

PULASKI RD (2)									
LANDSCAPE & STREETScape SUMMARY									
INTERSECTION	NITROGEN FERTILIZER (25000400)	PHOSPHORUS FERTILIZER NUTRIENT (25000500)	POTASSIUM FERTILIZER (25000600)	SODDING, SALT TOLERANT (25200110)	REMOVE AND RELOCATE SIGN PANEL AND POLE ASSEMBLY (X2600012)	PIPE HANDRAIL (50901760)	SUB-BASE GRANULAR MATERIAL, TYPE B, 4" (31101200)	TOPSOIL FURNISH AND PLACE, 4" (21101615)	
	POUND	POUND	POUND	SQ YD	EACH	FOOT	SQ YD	SQ YD	
PULASKI & 63RD ST	0.4	0.4	0.4	10	0	0.0	100.8	10	
PULASKI & 64TH ST	1.2	1.2	1.2	26	0	0.0	158.3	26	
PULASKI & 64TH PL	0.6	0.6	0.6	13	0	0.0	64.9	13	
PULASKI & 65TH ST	0.7	0.7	0.7	16	0	0.0	64.2	16	
PULASKI & 65TH PL	0.7	0.7	0.7	15	0	0.0	44.8	15	
PULASKI & 66TH ST	1.2	1.2	1.2	26	2	0.0	127.1	26	
PULASKI & 66TH PL	0.1	0.1	0.1	3	0	0.0	19.8	3	
PULASKI & MARQUETTE RD	0.6	0.6	0.6	14	0	0.0	92.0	14	
PULASKI & 67TH PL	0.9	0.9	0.9	20	0	0.0	37.1	20	
PULASKI & 68TH ST	1.0	1.0	1.0	23	2	0.0	127.2	23	
PULASKI & 68TH PL	0.4	0.4	0.4	10	0	0.0	57.6	10	
PULASKI & 69TH ST	1.5	1.5	1.5	33	0	0.0	123.8	33	
PULASKI & 69TH PL	0.7	0.7	0.7	15	0	0.0	44.8	15	
PULASKI & 70TH ST	0.7	0.7	0.7	15	0	0.0	71.1	15	
PULASKI & 70TH PL	0.0	0.0	0.0	0	0	0.0	33.6	0	
PULASKI & 75TH ST	1.1	1.1	1.1	25	0	0.0	95.9	25	
PULASKI & 75TH PL	0.8	0.8	0.8	17	0	0.0	42.6	17	
PULASKI & HAYFORD ST	0.2	0.2	0.2	4	0	0.0	23.8	4	
PULASKI & 76TH STREET TURN LANE	0.0	0.0	0.0	0	0	0.0	0.0	0	
PULASKI & 76TH ST	0.7	0.7	0.7	15	1	0.0	34.1	15	
PULASKI & FORD CITY DR RAMP	0.9	0.9	0.9	20	0	0.0	37.1	20	
PULASKI & 77TH ST	0.3	0.3	0.3	6	0	0.0	92.7	6	
PULASKI & 78TH ST	1.5	1.5	1.5	33	1	0.0	83.3	33	
PULASKI & 79TH ST	0.0	0.0	0.0	0	0	0.0	0.0	0	
TOTAL	16.2	16.2	16.2	359	6	0.0	1576.5	359	

Default

FILE NAME = P:\P-13\2426-88 - CDDT Cat. 1 ADA Ramp\UDNN\Shrestha\SCHED.dgn

<p><b>INFRASTRUCTURE ENGINEERING</b>   INCORPORATED 33 West Monroe   Suite 1540   Chicago, IL 60603 P 312.425.9500   F 312.425.9504   www.infrastructure-eng.com</p>	USER NAME = APeterson	DESIGNED - AJP	REVISED -	<b>STATE OF ILLINOIS</b> <b>DEPARTMENT OF TRANSPORTATION</b>	<b>SCHEDULE OF QUANTITIES</b> <b>SITE 57-10</b>				F.A. RTE.	SECTION	COUNTY	TOTAL SHEETS	SHEET NO.
	PLOT SCALE = 5,00000' / 1in.	DRAWN - JPP	REVISED -		12-B2706-00-SW	COOK	322	58					
	PLOT DATE = 2/2/2016	CHECKED - KPS	REVISED -		SCALE: NTS    SHEET 12 OF 45    SHEETS STA. TO STA.				CONTRACT NO. 61C50				
		DATE - 2/2/2016	REVISED -		ILLINOIS FED. AID PROJECT								

31ST ST								
DRAINAGE & UTILITY								
INTERSECTION	CATCH BASINS TO BE ADJUSTED (60250200)	MANHOLES TO BE ADJUSTED (60255500)	HAND HOLES TO BE ADJUSTED (X8140115)	INLETS TO BE ADJUSTED (60260100)	ELECTRIC MANHOLE TO BE ADJUSTED	DOMESTIC WATER SERVICE BOXES TO BE ADJUSTED (56500600)	WATER VALVE BASIN TO BE ADJUSTED	WATER VALVES TO BE ADJUSTED (56109210)
	EACH	EACH	EACH	EACH	EACH	EACH	EACH	EACH
31ST & MARTIN LUTHER KING DR E.	1	0	0	0	1	0	1	0
31ST & MARTIN LUTHER KING DR W.	0	0	0	0	0	0	1	0
31ST & VERNON AVE	0	0	0	0	0	0	0	0
31ST & COTTAGE GROVE/RHODES AVE	0	0	0	0	1	0	1	0
31ST & LAKE PARK AVE	1	1	0	0	0	0	0	0
31ST & MOE DR	1	0	0	0	1	0	0	0
<b>TOTAL</b>	<b>3</b>	<b>1</b>	<b>0</b>	<b>0</b>	<b>3</b>	<b>0</b>	<b>3</b>	<b>0</b>

31ST ST					
PAVEMENT MARKING SUMMARY					
INTERSECTION	THERMOPLASTIC PAVEMENT MARKING - LINE 24" (78000650)	THERMOPLASTIC PAVEMENT MARKING - LINE 6" (78000400)	PAVEMENT MARKING REMOVAL (78300100)	THERMOPLASTIC PAVEMENT MARKING - LETTERS AND SYMBOLS (78000100)	THERMOPLASTIC PAVEMENT MARKING - LINE 4" (78000200)
	FOOT	FOOT	SQ FT	SQ FT	FOOT
31ST & MARTIN LUTHER KING DR E.	12	16	0	2.3	0
31ST & MARTIN LUTHER KING DR W.	0	8	0	2.3	0
31ST & VERNON AVE	24	0	0	2.3	0
31ST & COTTAGE GROVE/RHODES AVE	24	0	0	2.3	0
31ST & LAKE PARK AVE	12	0	0	2.3	0
31ST & MOE DR	72	0	168	2.3	0
<b>TOTAL</b>	<b>144</b>	<b>24</b>	<b>168</b>	<b>14</b>	<b>0</b>

31ST ST								
PAVING SUMMARY								
INTERSECTION	SUB-BASE GRANULAR MATERIAL, TYPE B, 6 INCH (31101400)	HMA SURFACE COURSE, MIX "D", N70 (40603340)	COMBINATION CONC CURB & GUTTER, TYPE B (SPECIAL) (X6061700)	BITUMINOUS MATERIALS (TACK COAT) (40800029)	LEVELING BINDER (MACHINE METHOD), N70 (40600635)	PCC BASE COURSE 9" (35300400)	LEVELING BINDER (HAND METHOD), N70 (40600535)	PROTECTIVE COAT (42001300)
	SQ YD	TON	FOOT	POUND	TON	SQ YD	TON	SQ YD
31ST & MARTIN LUTHER KING DR E.	180	6	136.0	483	0.000	58	0.027	122
31ST & MARTIN LUTHER KING DR W.	51	2	43.5	170	0.000	20	0.010	31
31ST & VERNON AVE	128	4	81.0	299	0.000	36	0.017	93
31ST & COTTAGE GROVE/RHODES AVE	128	4	87.0	288	0.000	35	0.016	93
31ST & LAKE PARK AVE	69	2	48.5	132	0.000	16	0.007	53
31ST & MOE DR	55	2	43.0	113	0.000	14	0.006	41
<b>TOTAL</b>	<b>611</b>	<b>20</b>	<b>439.0</b>	<b>1486</b>	<b>0.0</b>	<b>178</b>	<b>0.1</b>	<b>433</b>

31ST ST					
SIDEWALK SUMMARY					
INTERSECTION	PCC SIDEWALK, 5 INCH (42400200)	PCC RAMP ADA RAMP, 5 INCH	PCC RAMP ADA RAMP, 8 INCH	DETECTABLE WARNINGS (SPECIAL) (X4240800)	CONCRETE CURB (SPECIAL) (X6060505)
	SQ FT	SQ FT	SQ FT	SQ FT	FOOT
31ST & MARTIN LUTHER KING DR E.	511.0	0.0	586.5	72.0	0.0
31ST & MARTIN LUTHER KING DR W.	89.5	0.0	188.0	24.0	0.0
31ST & VERNON AVE	521.0	312.0	0.0	24.0	0.0
31ST & COTTAGE GROVE/RHODES AVE	395.0	444.0	0.0	58.5	12.0
31ST & LAKE PARK AVE	176.5	297.5	0.0	45.0	59.0
31ST & MOE DR	221.0	0.0	150.5	8.0	0.0
<b>TOTAL</b>	<b>1914.0</b>	<b>1053.5</b>	<b>925.0</b>	<b>231.5</b>	<b>71.0</b>

31ST ST						
REMOVAL SUMMARY						
INTERSECTION	CURB REMOVAL (44000300)	COMBINATION CURB AND GUTTER REMOVAL (44000500)	SIDEWALK REMOVAL (44000600)	EARTH EXCAVATION (20200100)	PAVEMENT REMOVAL (44000100)	HOT-MIX ASPHALT SURFACE REMOVAL, VARIABLE DEPTH (X4401198)
	FOOT	FOOT	SQ FT	CU YD	SQ YD	SQ YD
31ST & MARTIN LUTHER KING DR E.	0	136	1098	4	58	0
31ST & MARTIN LUTHER KING DR W.	0	44	278	0	20	0
31ST & VERNON AVE	0	81	833	2	36	0
31ST & COTTAGE GROVE/RHODES AVE	12	87	839	3	35	0
31ST & LAKE PARK AVE	59	49	474	7	16	0
31ST & MOE DR	0	43	372	0	14	0
<b>TOTAL</b>	<b>71</b>	<b>439</b>	<b>3893</b>	<b>20</b>	<b>178</b>	<b>0</b>

31ST ST									
LANDSCAPE & STREETScape SUMMARY									
INTERSECTION	NITROGEN FERTILIZER (25000400)	PHOSPHORUS FERTILIZER NUTRIENT (25000500)	POTASSIUM FERTILIZER (25000600)	SODDING, SALT TOLERANT (25200110)	REMOVE AND RELOCATE SIGN PANEL AND POLE ASSEMBLY (X2600012)	PIPE HANDRAIL (50901760)	SUB-BASE GRANULAR MATERIAL, TYPE B, 4" (31101200)	TOPSOIL FURNISH AND PLACE, 4" (21101615)	
	POUND	POUND	POUND	SQ YD	EACH	FOOT	SQ YD	SQ YD	
31ST & MARTIN LUTHER KING DR E.	0.6	0.6	0.6	12	0	0.0	121.9	12	
31ST & MARTIN LUTHER KING DR W.	0.0	0.0	0.0	0	0	0.0	30.8	0	
31ST & VERNON AVE	0.3	0.3	0.3	6	0	0.0	92.6	6	
31ST & COTTAGE GROVE/RHODES AVE	0.4	0.4	0.4	9	1	0.0	93.2	9	
31ST & LAKE PARK AVE	0.9	0.9	0.9	20	0	0.0	52.7	20	
31ST & MOE DR	0.0	0.0	0.0	0	0	0.0	41.3	0	
<b>TOTAL</b>	<b>2.2</b>	<b>2.2</b>	<b>2.2</b>	<b>48</b>	<b>1</b>	<b>0.0</b>	<b>432.5</b>	<b>48</b>	

FILE NAME = P:\P-13\2426-02 - CIDOT - Cat. 1 ADA Ramp UDON Sheets\SCHEDULE.dgn

**INFRASTRUCTURE ENGINEERING** | INCORPORATED  
 33 West Monroe | Suite 1540 | Chicago, IL 60603  
 P 312.425.9940 | F 312.425.9944 | www.infrastructure-eng.com

USER NAME = APatterson	DESIGNED - AJP	REVISED -
PLOT SCALE = 5,0000' / in.	DRAWN - JPP	REVISED -
PLOT DATE = 2/2/2016	CHECKED - KPS	REVISED -
	DATE - 2/2/2016	REVISED -

**STATE OF ILLINOIS  
DEPARTMENT OF TRANSPORTATION**

SCHEDULE OF QUANTITIES SITE 61-1			
SCALE: NTS	SHEET 13 OF 45 SHEETS	STA.	TO STA.

F.A. RTE.	SECTION	COUNTY	TOTAL SHEETS	SHEET NO.
	12-B2706-00-SW	COOK	322	59
CONTRACT NO. 61C50				
[ILLINOIS] FED. AID PROJECT				

55TH ST								
DRAINAGE & UTILITY								
INTERSECTION	CATCH BASINS TO BE ADJUSTED (60250200)	MANHOLES TO BE ADJUSTED (60255500)	HAND HOLES TO BE ADJUSTED (X8140115)	INLETS TO BE ADJUSTED (60260100)	ELECTRIC MANHOLE TO BE ADJUSTED	DOMESTIC WATER SERVICE BOXES TO BE ADJUSTED (56500600)	WATER VALVE BASIN TO BE ADJUSTED	WATER VALVES TO BE ADJUSTED (56109210)
	EACH	EACH	EACH	EACH	EACH	EACH	EACH	EACH
55TH & WESTERN AVE	0	0	0	0	0	0	0	0
55TH & ARTESIAN AVE	1	0	0	0	0	0	0	0
55TH & MAPLEWOOD AVE	0	0	0	0	0	0	0	0
55TH & ROCKWELL ST	0	1	0	0	2	0	0	0
55TH & TALMAN AVE	0	0	0	0	0	0	0	0
55TH & WASHTENAW AVE	0	0	0	0	0	0	0	0
55TH & FAIRFIELD AVE	0	0	0	0	0	0	0	1
55TH & CALIFORNIA AVE	0	1	0	0	2	0	0	0
TOTAL	1	2	0	0	4	0	0	1

55TH ST					
PAVEMENT MARKING SUMMARY					
INTERSECTION	THERMOPLASTIC PAVEMENT MARKING - LINE 24" (78000650)	THERMOPLASTIC PAVEMENT MARKING LINE 6" (78000400)	PAVEMENT MARKING REMOVAL (78300100)	THERMOPLASTIC PAVEMENT MARKING - LETTERS AND SYMBOLS (78000100)	THERMOPLASTIC PAVEMENT MARKING - LINE 4" (78000200)
	FOOT	FOOT	SQ FT	SQ FT	FOOT
55TH & WESTERN AVE	14	0	0	0	0
55TH & ARTESIAN AVE	26	0	0	0	0
55TH & MAPLEWOOD AVE	0	0	0	0	0
55TH & ROCKWELL ST	36	0	0	0	0
55TH & TALMAN AVE	48	0	0	0	0
55TH & WASHTENAW AVE	48	0	0	0	0
55TH & FAIRFIELD AVE	36	0	0	0	0
55TH & CALIFORNIA AVE	36	4	50	0	0
TOTAL	260	4	50	0	0

55TH ST					
SIDEWALK SUMMARY					
INTERSECTION	PCC SIDEWALK, 5 INCH (42400200)	PCC RAMP ADA RAMP, 5 INCH	PCC RAMP ADA RAMP, 8 INCH	DETECTABLE WARNINGS (SPECIAL) (X4240800)	CONCRETE CURB (SPECIAL) (X6060505)
	SQ FT	SQ FT	SQ FT	SQ FT	FOOT
55TH & WESTERN AVE	72.0	0.0	141.0	14.0	0.0
55TH & ARTESIAN AVE	272.0	401.6	141.0	68.0	0.0
55TH & MAPLEWOOD AVE	106.7	230.3	0.0	16.0	0.0
55TH & ROCKWELL ST	180.0	0.0	427.5	90.0	75.0
55TH & TALMAN AVE	317.5	673.0	215.0	156.5	113.0
55TH & WASHTENAW AVE	479.5	903.5	0.0	141.0	88.0
55TH & FAIRFIELD AVE	425.0	577.5	0.0	78.0	33.0
55TH & CALIFORNIA AVE	216.5	0.0	155.0	28.5	12.0
TOTAL	2069.2	2785.9	1079.5	592.0	321.0

55TH ST								
PAVING SUMMARY								
INTERSECTION	SUB-BASE GRANULAR MATERIAL, TYPE B, 6 INCH (31101400)	HMA SURFACE COURSE, MIX "D", N70 (40603340)	COMBINATION CONC CURB & GUTTER, TYPE B (SPECIAL) (X6061700)	BITUMINOUS MATERIALS (TACK COAT) (40800029)	LEVELING BINDER (MACHINE METHOD), N70 (40600635)	PCC BASE COURSE 9" (35300400)	LEVELING BINDER (HAND METHOD), N70 (40600535)	PROTECTIVE COAT (42001300)
	SQ YD	TON	FOOT	POUND	TON	SQ YD	TON	SQ YD
55TH & WESTERN AVE	32	1	30.0	72	0.000	9	0.004	24
55TH & ARTESIAN AVE	113	3	88.0	190	0.000	23	0.011	91
55TH & MAPLEWOOD AVE	44	1	27.0	51	0.000	6	0.003	37
55TH & ROCKWELL ST	96	3	87.0	233	0.000	28	0.013	68
55TH & TALMAN AVE	183	6	131.5	410	0.000	49	0.023	134
55TH & WASHTENAW AVE	207	6	139.5	440	0.000	53	0.025	154
55TH & FAIRFIELD AVE	160	5	99.0	402	0.000	48	0.023	111
55TH & CALIFORNIA AVE	56	2	43.5	120	0.000	14	0.007	41
TOTAL	890	26	645.5	1919	0.0	231	0.2	660

55TH ST						
REMOVAL SUMMARY						
INTERSECTION	CURB REMOVAL (44000300)	COMBINATION CURB AND GUTTER REMOVAL (44000500)	SIDEWALK REMOVAL (44000600)	EARTH EXCAVATION (20200100)	PAVEMENT REMOVAL (44000100)	HOT-MIX ASPHALT SURFACE REMOVAL, VARIABLE DEPTH (X4401198)
	FOOT	FOOT	SQ FT	CU YD	SQ YD	SQ YD
55TH & WESTERN AVE	0	30	213	1	9	0
55TH & ARTESIAN AVE	0	88	815	2	23	0
55TH & MAPLEWOOD AVE	0	27	337	1	6	0
55TH & ROCKWELL ST	75	87	608	8	28	0
55TH & TALMAN AVE	113	132	1,206	13	49	0
55TH & WASHTENAW AVE	88	140	1,383	11	53	0
55TH & FAIRFIELD AVE	33	99	1,003	6	48	0
55TH & CALIFORNIA AVE	12	44	372	0	14	0
TOTAL	321	646	5,935	45	231	0

55TH ST								
LANDSCAPE & STREETScape SUMMARY								
INTERSECTION	NITROGEN FERTILIZER (25000400)	PHOSPHORUS FERTILIZER (25000500)	POTASSIUM FERTILIZER (25000600)	SODDING, SALT TOLERANT (25200110)	REMOVE AND RELOCATE SIGN PANEL AND POLE ASSEMBLY (X2600012)	PIPE HANDRAIL (50901760)	SUB-BASE GRANULAR MATERIAL, TYPE B, 4" (31101200)	TOPSOIL FURNISH AND PLACE, 4" (21101615)
	POUND	POUND	POUND	SQ YD	EACH	FOOT	SQ YD	SQ YD
55TH & WESTERN AVE	0.1	0.1	0.1	3	0	0.0	23.7	3
55TH & ARTESIAN AVE	0.3	0.3	0.3	7	0	0.0	90.5	7
55TH & MAPLEWOOD AVE	0.1	0.1	0.1	2	0	0.0	37.4	2
55TH & ROCKWELL ST	1.1	1.1	1.1	25	0	0.0	67.5	25
55TH & TALMAN AVE	1.8	1.8	1.8	40	0	0.0	133.9	40
55TH & WASHTENAW AVE	1.5	1.5	1.5	33	0	0.0	153.7	33
55TH & FAIRFIELD AVE	0.8	0.8	0.8	18	0	0.0	111.4	18
55TH & CALIFORNIA AVE	0.0	0.0	0.0	0	0	0.0	41.3	0
TOTAL	5.7	5.7	5.7	127	0	0.0	659.4	127

Default

FILE NAME = P:\P-13\2426-00 - CDOT\_Cat.1 ADA\_Reamps\ADON\Sheets\SCHIE.Dgn



USER NAME = APatterson  
 DESIGNED - AJP  
 DRAWN - JPP  
 CHECKED - KPS  
 DATE - 2/2/2016  
 PLOT SCALE = 5,0000' / in.  
 PLOT DATE = 2/2/2016

**STATE OF ILLINOIS**  
**DEPARTMENT OF TRANSPORTATION**

**SCHEDULE OF QUANTITIES**  
**SITE 61-2**  
 SCALE: NTS SHEET 14 OF 45 SHEETS STA. TO STA.

F.A. RTE.	SECTION	COUNTY	TOTAL SHEETS	SHEET NO.
	12-B2706-00-SW	COOK	322	60
CONTRACT NO. 61C50				
ILLINOIS FED. AID PROJECT				

55TH ST (2)								
DRAINAGE & UTILITY								
INTERSECTION	CATCH BASINS TO BE ADJUSTED (60250200)	MANHOLES TO BE ADJUSTED (60255500)	HAND HOLES TO BE ADJUSTED (X8140115)	INLETS TO BE ADJUSTED (60260100)	ELECTRIC MANHOLE TO BE ADJUSTED	DOMESTIC WATER SERVICE BOXES TO BE ADJUSTED (56500600)	WATER VALVE BASIN TO BE ADJUSTED	WATER VALVES TO BE ADJUSTED (56109210)
	EACH	EACH	EACH	EACH	EACH	EACH	EACH	EACH
55TH & KEDZIE AVE	0	0	0	0	1	0	0	0
55TH & SAWYER AVE	0	0	0	0	1	0	0	0
55TH & SPAULDING AVE	0	0	1	0	1	0	0	0
55TH & CHRISTIANA AVE	0	0	0	0	0	0	0	0
55TH & HOMAN AVE	0	0	0	0	1	0	0	0
55TH & TRUMBULL AVE	0	0	0	0	0	0	0	0
55TH & ST. LOUIS AVE	1	2	0	0	2	0	0	0
55TH & CENTRAL PARK AVE	0	0	0	0	0	0	0	0
TOTAL	1	2	1	0	6	0	0	0

55TH ST (2)					
PAVEMENT MARKING SUMMARY					
INTERSECTION	THERMOPLASTIC PAVEMENT MARKING - LINE 24" (78000650)	THERMOPLASTIC PAVEMENT MARKING - LINE 6" (78000400)	PAVEMENT MARKING REMOVAL (78300100)	THERMOPLASTIC PAVEMENT MARKING - LETTERS AND SYMBOLS (78000100)	THERMOPLASTIC PAVEMENT MARKING - LINE 4" (78000200)
	FOOT	FOOT	SQ FT	SQ FT	FOOT
55TH & KEDZIE AVE	66	0	0	0	0
55TH & SAWYER AVE	24	0	0	0	0
55TH & SPAULDING AVE	48	0	0	0	0
55TH & CHRISTIANA AVE	0	0	0	0	0
55TH & HOMAN AVE	24	0	0	0	0
55TH & TRUMBULL AVE	60	0	120	0	0
55TH & ST. LOUIS AVE	50	0	28	0	0
55TH & CENTRAL PARK AVE	12	0	0	0	0
TOTAL	284	0	148	0	0

55TH ST (2)								
PAVING SUMMARY								
INTERSECTION	SUB-BASE GRANULAR MATERIAL, TYPE B, 6 INCH (31101400)	HMA SURFACE COURSE, MIX "D", N70 (40603340)	COMBINATION CONC CURB & GUTTER, TYPE B (SPECIAL) (X6061700)	BITUMINOUS MATERIALS (TACK COAT) (40800029)	LEVELING BINDER (MACHINE METHOD), N70 (40600635)	PCC BASE COURSE 9" (35300400)	LEVELING BINDER (HAND METHOD), N70 (40600535)	PROTECTIVE COAT (42001300)
	SQ YD	TON	FOOT	POUND	TON	SQ YD	TON	SQ YD
55TH & KEDZIE AVE	31	1	31.5	102	0.000	12	0.006	19
55TH & SAWYER AVE	144	4	94.5	273	0.000	33	0.015	112
55TH & SPAULDING AVE	228	6	157.0	458	0.000	55	0.026	173
55TH & CHRISTIANA AVE	0	0	0.0	0	0.000	0	0.000	0
55TH & HOMAN AVE	134	3	91.0	235	0.000	28	0.013	106
55TH & TRUMBULL AVE	27	1	40.5	75	0.000	9	0.004	18
55TH & ST. LOUIS AVE	213	7	163.5	492	0.000	59	0.028	154
55TH & CENTRAL PARK AVE	45	1	20.0	62	0.000	7	0.003	37
TOTAL	823	23	598.0	1697	0.0	204	0.1	619

55TH ST (2)					
SIDEWALK SUMMARY					
INTERSECTION	PCC SIDEWALK, 5 INCH (42400200)	PCC RAMP ADA RAMP, 5 INCH	PCC RAMP ADA RAMP, 8 INCH	DETECTABLE WARNINGS (SPECIAL) (X4240800)	CONCRETE CURB (SPECIAL) (X6060505)
	SQ FT	SQ FT	SQ FT	SQ FT	FOOT
55TH & KEDZIE AVE	66.0	0.0	103.5	20.5	0.0
55TH & SAWYER AVE	584.5	419.5	0.0	48.0	0.0
55TH & SPAULDING AVE	757.5	800.0	0.0	111.5	45.0
55TH & CHRISTIANA AVE	0.0	0.0	0.0	0.0	0.0
55TH & HOMAN AVE	532.0	0.0	422.0	48.0	6.5
55TH & TRUMBULL AVE	130.0	31.0	0.0	12.0	56.5
55TH & ST. LOUIS AVE	755.0	0.0	633.0	118.0	52.5
55TH & CENTRAL PARK AVE	120.0	214.0	0.0	32.0	46.0
TOTAL	2945.0	1464.5	1158.5	390.0	206.5

55TH ST (2)						
REMOVAL SUMMARY						
INTERSECTION	CURB REMOVAL (44000300)	COMBINATION CURB AND GUTTER REMOVAL (44000500)	SIDEWALK REMOVAL (44000600)	EARTH EXCAVATION (20200100)	PAVEMENT REMOVAL (44000100)	HOT-MIX ASPHALT SURFACE REMOVAL, VARIABLE DEPTH (X4401198)
	FOOT	FOOT	SQ FT	CU YD	SQ YD	SQ YD
55TH & KEDZIE AVE	0	32	170	0	12	0
55TH & SAWYER AVE	0	95	1,004	3	33	0
55TH & SPAULDING AVE	45	157	1,558	9	55	0
55TH & CHRISTIANA AVE	0	0	0	0	0	0
55TH & HOMAN AVE	7	91	954	3	28	0
55TH & TRUMBULL AVE	57	41	161	5	9	0
55TH & ST. LOUIS AVE	53	164	1,388	26	59	0
55TH & CENTRAL PARK AVE	46	20	334	7	7	0
TOTAL	207	598	5,568	55	204	0

55TH ST (2)								
LANDSCAPE & STREETScape SUMMARY								
INTERSECTION	NITROGEN FERTILIZER (25000400)	PHOSPHORUS FERTILIZER (25000500)	POTASSIUM FERTILIZER (25000600)	SODDING, SALT TOLERANT (25200110)	REMOVE AND RELOCATE SIGN PANEL AND POLE ASSEMBLY (X2600012)	PIPE HANDRAIL (50901760)	SUB-BASE GRANULAR MATERIAL, TYPE B, 4" (31101200)	TOPSOIL FURNISH AND PLACE, 4" (21101615)
	POUND	POUND	POUND	SQ YD	EACH	FOOT	SQ YD	SQ YD
55TH & WESTERN AVE	0.0	0.0	0.0	0	0	0.0	18.8	0
55TH & ARTESIAN AVE	0.4	0.4	0.4	8	2	0.0	111.6	8
55TH & MAPLEWOOD AVE	1.2	1.2	1.2	27	2	0.0	173.1	27
55TH & ROCKWELL ST	0.0	0.0	0.0	0	0	0.0	0.0	0
55TH & TALMAN AVE	0.4	0.4	0.4	9	0	0.0	106.0	9
55TH & WASHTENAW AVE	0.7	0.7	0.7	16	0	0.0	17.9	16
55TH & FAIRFIELD AVE	3.5	3.5	3.5	78	1	0.0	154.2	78
55TH & CALIFORNIA AVE	0.9	0.9	0.9	20	0	0.0	37.1	20
TOTAL	7.2	7.2	7.2	159	5	0.0	618.7	159

FILE NAME = F:\P-13\2426-00 - CDOT Cat 1 ADA Rempa\DWG\Sheets\SCHED.dgn

<p><b>INFRASTRUCTURE ENGINEERING</b>   INCORPORATED 33 West Monroe   Suite 1540   Chicago, IL 60603 P 312.425.8900   F 312.425.8904   www.infrastructure-eng.com</p>	USER NAME = APatterson	DESIGNED - AJP	REVISED -	<b>STATE OF ILLINOIS</b> <b>DEPARTMENT OF TRANSPORTATION</b>	<b>SCHEDULE OF QUANTITIES</b> <b>SITE 61-3</b>			F.A. RTE.	SECTION	COUNTY	TOTAL SHEETS	SHEET NO.
	PLOT SCALE = 5,0000' / 1" =	DRAWN - JPP	REVISED -					12-B2706-00-SW	COOK	322	61	
	PLOT DATE = 2/2/2016	CHECKED - KPS	REVISED -					CONTRACT NO. 61C50				
	DATE = 2/2/2016	REVISIED -	SCALE: NTS					SHEET 15 OF 45 SHEETS	STA. TO STA.	ILLINOIS FED. AID PROJECT		

W.63RD ST								
DRAINAGE & UTILITY								
INTERSECTION	CATCH BASINS TO BE ADJUSTED (60250200)	MANHOLES TO BE ADJUSTED (60255500)	HAND HOLES TO BE ADJUSTED (X8140115)	INLETS TO BE ADJUSTED (60260100)	ELECTRIC MANHOLE TO BE ADJUSTED	DOMESTIC WATER SERVICE BOXES TO BE ADJUSTED (56500600)	WATER VALVE BASIN TO BE ADJUSTED	WATER VALVES TO BE ADJUSTED (56109210)
	EACH	EACH	EACH	EACH	EACH	EACH	EACH	EACH
63RD & HARLEM AVE	0	0	4	0	0	0	0	0
63RD & NOTTINGHAM	0	0	0	0	1	0	0	0
63RD & SAYRE AVE	0	0	0	0	0	0	0	0
63RD & NEWLAND AVE	0	0	0	0	1	0	0	0
63RD & NEW ENGLAND AVE	0	0	0	0	2	0	0	0
63RD & OAK PARK AVE	0	1	0	0	2	0	0	0
TOTAL	0	1	4	0	6	0	0	0

W.63RD ST					
PAVEMENT MARKING SUMMARY					
INTERSECTION	THERMOPLASTIC PAVEMENT MARKING - LINE 24" (78000650)	THERMOPLASTIC PAVEMENT MARKING - LINE 6" (78000400)	PAVEMENT MARKING REMOVAL (78300100)	THERMOPLASTIC PAVEMENT MARKING - LETTERS AND SYMBOLS (78000100)	THERMOPLASTIC PAVEMENT MARKING - LINE 4" (78000200)
	FOOT	FOOT	SQ FT	SQ FT	FOOT
63RD & HARLEM AVE	0	32	0	0	0
63RD & NOTTINGHAM	6	0	0	0	0
63RD & SAYRE AVE	24	0	0	0	0
63RD & NEWLAND AVE	12	0	0	0	0
63RD & NEW ENGLAND AVE	12	8	0	0	0
63RD & OAK PARK AVE	0	16	0	0	0
TOTAL	54	56	0	0	0

W.63RD ST								
PAVING SUMMARY								
INTERSECTION	SUB-BASE GRANULAR MATERIAL, TYPE B, 6 INCH (31101400)	HMA SURFACE COURSE, MIX "D", N70 (40603340)	COMBINATION CONC CURB & GUTTER, TYPE B (SPECIAL) (X6061700)	BITUMINOUS MATERIALS (TACK COAT) (40800029)	LEVELING BINDER (MACHINE METHOD), N70 (40600635)	PCC BASE COURSE 9" (35300400)	LEVELING BINDER (HAND METHOD), N70 (40600535)	PROTECTIVE COAT (42001300)
	SQ YD	TON	FOOT	POUND	TON	SQ YD	TON	SQ YD
63RD & HARLEM AVE	190	8	159.0	605	0.000	73	0.034	118
63RD & NOTTINGHAM	35	1	30.5	81	0.000	10	0.005	25
63RD & SAYRE AVE	124	4	82.5	268	0.000	32	0.015	92
63RD & NEWLAND AVE	66	2	51.0	177	0.000	21	0.010	45
63RD & NEW ENGLAND AVE	246	8	159.0	591	0.000	71	0.033	175
63RD & OAK PARK AVE	103	4	83.0	281	0.000	34	0.016	69
TOTAL	765	27	565.0	2004	0.0	241	0.2	524

W.63RD ST					
SIDEWALK SUMMARY					
INTERSECTION	PCC SIDEWALK, 5 INCH (42400200)	PCC RAMP ADA RAMP, 5 INCH	PCC RAMP ADA RAMP, 8 INCH	DETECTABLE WARNINGS (SPECIAL) (X4240800)	CONCRETE CURB (SPECIAL) (X6060505)
	SQ FT	SQ FT	SQ FT	SQ FT	FOOT
63RD & HARLEM AVE	340.0	0.0	719.5	118.5	80.0
63RD & NOTTINGHAM	124.0	99.5	0.0	12.0	10.0
63RD & SAYRE AVE	474.0	355.0	0.0	34.0	6.5
63RD & NEWLAND AVE	140.0	263.0	0.0	30.0	48.0
63RD & NEW ENGLAND AVE	1004.0	573.0	0.0	44.0	0.0
63RD & OAK PARK AVE	199.0	0.0	421.0	71.5	34.0
TOTAL	2281.0	1290.5	1140.5	310.0	178.5

W.63RD ST						
REMOVAL SUMMARY						
INTERSECTION	CURB REMOVAL (44000300)	COMBINATION CURB AND GUTTER REMOVAL (44000500)	SIDEWALK REMOVAL (44000600)	EARTH EXCAVATION (20200100)	PAVEMENT REMOVAL (44000100)	HOT-MIX ASPHALT SURFACE REMOVAL, VARIABLE DEPTH (X4401198)
	FOOT	FOOT	SQ FT	CU YD	SQ YD	SQ YD
63RD & HARLEM AVE	80	159	1,060	9	73	0
63RD & NOTTINGHAM	10	31	224	1	10	0
63RD & SAYRE AVE	7	83	829	3	32	0
63RD & NEWLAND AVE	48	51	403	5	21	0
63RD & NEW ENGLAND AVE	0	159	1,577	4	71	0
63RD & OAK PARK AVE	34	83	620	4	34	0
TOTAL	179	565	4,712	30	241	0

W.63RD ST									
LANDSCAPE & STREETScape SUMMARY									
INTERSECTION	NITROGEN FERTILIZER (25000400)	PHOSPHORUS NUTRIENT (25000500)	POTASSIUM FERTILIZER (25000600)	SODDING, SALT TOLERANT (25200110)	REMOVE AND RELOCATE SIGN PANEL AND POLE ASSEMBLY (X2600012)	PIPE HANDRAIL (50901760)	SUB-BASE GRANULAR MATERIAL, TYPE B, 4" (31101200)	TOPSOIL FURNISH AND PLACE, 4" (21101615)	
	POUND	POUND	POUND	SQ YD	EACH	FOOT	SQ YD	SQ YD	
63RD & HARLEM AVE	1.2	1.2	1.2	26	0	0.0	117.7	26	
63RD & NOTTINGHAM	0.1	0.1	0.1	3	0	0.0	24.8	3	
63RD & SAYRE AVE	0.4	0.4	0.4	9	0	0.0	92.1	9	
63RD & NEWLAND AVE	0.7	0.7	0.7	15	2	0.0	44.8	15	
63RD & NEW ENGLAND AVE	0.6	0.6	0.6	12	0	0.0	175.2	12	
63RD & OAK PARK AVE	0.5	0.5	0.5	11	0	0.0	68.9	11	
TOTAL	3.4	3.4	3.4	76	2	0.0	523.6	76	

Default  
FILE NAME = P:\P-13\2426-08 - CDDT\_Cat.1 ADA Ramps\DRN\Sheets\SCHED.dgn

<p><b>INFRASTRUCTURE ENGINEERING</b>   INCORPORATED 33 West Monroe   Suite 1540   Chicago, IL 60603 P 312.425.8888   F 312.425.8866   www.infrastructure-eng.com</p>	USER NAME = APatterson	DESIGNED - AJP	REVISED -	<b>STATE OF ILLINOIS</b> <b>DEPARTMENT OF TRANSPORTATION</b>	<b>SCHEDULE OF QUANTITIES</b> <b>SITE 61-4</b>			F.A. RTE.	SECTION	COUNTY	TOTAL SHEETS	SHEET NO.
	PLOT SCALE = 5,0000' / 1" =	DRAWN - JPP	REVISED -		12-B2706-00-SW	COOK	322	62				
	PLOT DATE = 2/2/2016	CHECKED - KPS	REVISED -		CONTRACT NO. 61C50							
		DATE - 2/2/2016	REVISED -		ILLINOIS FED. AID PROJECT							
				SCALE: NTS			SHEET 16 OF 45 SHEETS			STA. TO STA.		

W.63RD ST (2)									
DRAINAGE & UTILITY									
INTERSECTION	CATCH BASINS TO BE ADJUSTED (60250200)	MANHOLES TO BE ADJUSTED (60255500)	HAND HOLES TO BE ADJUSTED (X8140115)	INLETS TO BE ADJUSTED (60260100)	ELECTRIC MANHOLE TO BE ADJUSTED	DOMESTIC WATER SERVICE BOXES TO BE ADJUSTED (56500600)	WATER VALVE BASIN TO BE ADJUSTED	WATER VALVES TO BE ADJUSTED (56109210)	
	EACH	EACH	EACH	EACH	EACH	EACH	EACH	EACH	EACH
63RD & WALLACE AVE	0	0	0	0	1	0	0	0	0
63RD & NORMAL BLVD	0	1	0	0	3	0	0	0	0
63RD & STEWART AVE	3	4	0	0	3	0	0	0	0
63RD & HARVARD AVE	0	0	0	1	0	0	0	0	0
63RD & PRINCETON AVE	0	0	0	0	0	0	0	0	0
63RD & YALE AVE	1	0	0	0	3	0	0	0	0
63RD & WENTWORTH AVE	0	0	1	0	4	0	0	0	0
TOTAL	4	5	1	1	14	0	0	0	0

W.63RD ST (2)					
PAVEMENT MARKING SUMMARY					
INTERSECTION	THERMOPLASTIC PAVEMENT MARKING - LINE 24" (78000650)	THERMOPLASTIC PAVEMENT MARKING - LINE 6" (78000400)	PAVEMENT MARKING REMOVAL (78300100)	THERMOPLASTIC PAVEMENT MARKING - LETTERS AND SYMBOLS (78000100)	THERMOPLASTIC PAVEMENT MARKING - LINE 4" (78000200)
	FOOT	FOOT	SQ FT	SQ FT	FOOT
63RD & WALLACE AVE	6	0	0	0	0
63RD & NORMAL BLVD	36	0	0	0	0
63RD & STEWART AVE	36	0	0	0	0
63RD & HARVARD AVE	18	0	0	0	0
63RD & PRINCETON AVE	0	0	0	0	0
63RD & YALE AVE	60	16	45	0	0
63RD & WENTWORTH AVE	0	32	0	0	0
TOTAL	156	48	45	0	0

W.63RD ST (2)								
PAVING SUMMARY								
INTERSECTION	SUB-BASE GRANULAR MATERIAL, TYPE B, 6 INCH (31101400)	HMA SURFACE COURSE, MIX "D", N70 (40603340)	COMBINATION CONC CURB & GUTTER, TYPE B (SPECIAL) (X6061700)	BITUMINOUS MATERIALS (TACK COAT) (40800029)	LEVELING BINDER (MACHINE METHOD), N70 (40600635)	PCC BASE COURSE 9" (35300400)	LEVELING BINDER (HAND METHOD), N70 (40600535)	PROTECTIVE COAT (42001300)
	SQ YD	TON	FOOT	POUND	TON	SQ YD	TON	SQ YD
63RD & WALLACE AVE	26	1	23.0	97	0.000	12	0.005	15
63RD & NORMAL BLVD	197	5	134.5	400	0.000	48	0.022	148
63RD & STEWART AVE	223	6	136.0	473	0.000	57	0.027	166
63RD & HARVARD AVE	155	4	105.5	312	0.000	37	0.017	118
63RD & PRINCETON AVE	0	0	0.0	0	0.000	0	0.000	0
63RD & YALE AVE	128	5	100.0	369	0.000	44	0.021	84
63RD & WENTWORTH AVE	142	6	113.5	446	0.000	54	0.025	88
TOTAL	871	29	612.5	2097	0.0	252	0.2	619

W.63RD ST (2)					
SIDEWALK SUMMARY					
INTERSECTION	PCC SIDEWALK, 5 INCH (42400200)	PCC RAMP ADA RAMP, 5 INCH	PCC RAMP ADA RAMP, 8 INCH	DETECTABLE WARNINGS (SPECIAL) (X4240800)	CONCRETE CURB (SPECIAL) (X6060505)
	SQ FT	SQ FT	SQ FT	SQ FT	FOOT
63RD & WALLACE AVE	65.0	66.0	0.0	14.0	7.0
63RD & NORMAL BLVD	694.5	0.0	641.5	82.5	12.0
63RD & STEWART AVE	772.0	0.0	719.0	80.0	9.0
63RD & HARVARD AVE	622.0	436.0	0.0	47.0	7.0
63RD & PRINCETON AVE	0.0	0.0	0.0	0.0	0.0
63RD & YALE AVE	410.5	0.0	346.5	56.5	7.0
63RD & WENTWORTH AVE	351.0	0.0	445.0	74.5	26.0
TOTAL	2915.0	502.0	2152.0	354.5	68.0

W.63RD ST (2)						
REMOVAL SUMMARY						
INTERSECTION	CURB REMOVAL (44000300)	COMBINATION CURB AND GUTTER REMOVAL (44000500)	SIDEWALK REMOVAL (44000600)	EARTH EXCAVATION (20200100)	PAVEMENT REMOVAL (44000100)	HOT-MIX ASPHALT SURFACE REMOVAL, VARIABLE DEPTH (X4401198)
	FOOT	FOOT	SQ FT	CU YD	SQ YD	SQ YD
63RD & WALLACE AVE	7	23	131	1	12	0
63RD & NORMAL BLVD	12	135	1,336	4	48	0
63RD & STEWART AVE	9	136	1,491	5	57	0
63RD & HARVARD AVE	7	106	1,058	5	37	0
63RD & PRINCETON AVE	0	0	0	0	0	0
63RD & YALE AVE	7	100	757	4	44	0
63RD & WENTWORTH AVE	26	114	796	5	54	0
TOTAL	68	613	5,569	25	252	0

W.63RD ST (2)									
LANDSCAPE & STREETSCAPE SUMMARY									
INTERSECTION	NITROGEN FERTILIZER (25000400)	PHOSPHORUS FERTILIZER NUTRIENT (25000500)	POTASSIUM FERTILIZER (25000600)	SODDING, SALT TOLERANT (25200110)	REMOVE AND RELOCATE SIGN PANEL AND POLE ASSEMBLY (X2600012)	PIPE HANDRAIL (50901760)	SUB-BASE GRANULAR MATERIAL, TYPE B, 4" (31101200)	TOPSOIL FURNISH AND PLACE, 4" (21101615)	
	POUND	POUND	POUND	SQ YD	EACH	FOOT	SQ YD	SQ YD	SQ YD
63RD & WALLACE AVE	0.2	0.2	0.2	4	0	0.0	14.6	4	4
63RD & NORMAL BLVD	0.6	0.6	0.6	13	0	0.0	148.4	13	13
63RD & STEWART AVE	0.7	0.7	0.7	15	0	0.0	165.7	15	15
63RD & HARVARD AVE	0.7	0.7	0.7	16	0	0.0	117.6	16	16
63RD & PRINCETON AVE	0.0	0.0	0.0	0	0	0.0	0.0	0	0
63RD & YALE AVE	0.5	0.5	0.5	12	0	0.0	84.1	12	12
63RD & WENTWORTH AVE	0.7	0.7	0.7	15	0	0.0	88.4	15	15
TOTAL	3.4	3.4	3.4	76	0	0.0	618.8	76	76

FILE NAME = P:\P-13\2426-00 - CDOT Cat. I ADA Ramps\UGDN\_Sheets\SCHMED.dgn  
 Default

INFRASTRUCTURE ENGINEERING <small>33 West Monroe   Suite 1540   Chicago, IL 60603 P 312.453.8900   F 312.453.8964   www.infrastructure-eng.com</small>	USER NAME = APeterson	DESIGNED - AJP	REVISED -
	PLOT SCALE = 5.0000' / 1" =	DRAWN - JPP	REVISED -
	PLOT DATE = 2/2/2016	CHECKED - KPS	REVISED -
		DATE - 2/2/2016	REVISED -

**STATE OF ILLINOIS**  
**DEPARTMENT OF TRANSPORTATION**

<b>SCHEDULE OF QUANTITIES</b> SITE 61-5			
SCALE: NTS	SHEET 17	OF 45	SHEETS STA. TO STA.

F.A. RTE.	SECTION	COUNTY	TOTAL SHEETS	SHEET NO.
	12-B2706-00-SW	COOK	322	63
CONTRACT NO. 61C50				
ILLINOIS FED. AID PROJECT				

E. 63RD ST (3)									
DRAINAGE & UTILITY									
INTERSECTION	CATCH BASINS TO BE ADJUSTED (60250200)	MANHOLES TO BE ADJUSTED (60255500)	HAND HOLES TO BE ADJUSTED (X8140115)	INLETS TO BE ADJUSTED (60260100)	ELECTRIC MANHOLE TO BE ADJUSTED	DOMESTIC WATER SERVICE BOXES TO BE ADJUSTED (56500600)	WATER VALVE BASIN TO BE ADJUSTED	WATER VALVES TO BE ADJUSTED (56109210)	
	EACH	EACH	EACH	EACH	EACH	EACH	EACH	EACH	EACH
63RD & STATE ST	0	0	2	0	2	0	0	0	0
63RD & WABASH AVE	0	0	0	0	0	0	0	0	0
63RD & MICHIGAN AVE	0	1	0	0	1	0	1	0	0
63RD & INDIANA AVE	0	0	0	0	1	0	0	0	0
63RD & PRAIRIE AVE	1	0	0	1	0	0	0	0	0
63RD & CALUMET AVE	1	0	1	1	0	0	1	0	0
63RD & MARTIN LUTHER KING DR ANGLED SPUR	0	0	0	0	0	0	0	0	0
63RD & MARTIN LUTHER KING DR	0	0	1	0	1	0	0	0	0
63RD & VERNON AVE	0	0	0	0	0	0	0	0	0
63RD & EBERHART AVE	0	0	0	0	0	0	0	0	0
63RD & RHODES AVE	0	0	0	0	0	0	0	0	0
63RD & ST. LAWRENCE AVE	0	0	0	0	0	0	0	0	0
63RD & CHAMPLAIN AVE	0	0	0	0	0	0	0	0	0
63RD & LANGLEY AVE	0	0	0	0	0	0	0	0	0
63RD & EVANS AVE	0	0	0	0	0	0	0	0	0
63RD & COTTAGE GROVE AVE	0	0	0	0	0	0	0	0	0
63RD & MARYLAND AVE	0	0	0	0	0	0	0	0	0
63RD & DREXEL AVE (1)	0	0	0	0	0	0	0	0	0
63RD & DREXEL AVE (2)	0	0	0	0	0	0	0	0	0
TOTAL	2	1	4	2	5	0	2	0	0

E. 63RD ST (3)						
REMOVAL SUMMARY						
INTERSECTION	CURB REMOVAL (44000300)	COMBINATION CURB AND GUTTER REMOVAL (44000500)	SIDEWALK REMOVAL (44000600)	EARTH EXCAVATION (20200100)	PAVEMENT REMOVAL (44000100)	HOT-MIX ASPHALT SURFACE REMOVAL, VARIABLE DEPTH (X4401198)
	FOOT	FOOT	SQ FT	CU YD	SQ YD	SQ YD
63RD & STATE ST	46	142	1,580	7	67	0
63RD & WABASH AVE	0	28	308	2	6	0
63RD & MICHIGAN AVE	32	107	1,258	5	38	0
63RD & INDIANA AVE	16	54	560	4	12	0
63RD & PRAIRIE AVE	35	149	1,339	9	42	0
63RD & CALUMET AVE	12	205	2,165	7	65	0
63RD & MARTIN LUTHER KING DR ANGLED SPUR	0	0	0	0	0	0
63RD & MARTIN LUTHER KING DR	0	50	558	1	16	0
63RD & VERNON AVE	0	0	0	0	0	0
63RD & EBERHART AVE	0	0	0	0	0	0
63RD & RHODES AVE	0	0	0	0	0	0
63RD & ST. LAWRENCE AVE	0	0	0	0	0	0
63RD & CHAMPLAIN AVE	0	0	0	0	0	0
63RD & LANGLEY AVE	0	0	0	0	0	0
63RD & EVANS AVE	0	0	0	0	0	0
63RD & COTTAGE GROVE AVE	0	0	0	0	0	0
63RD & MARYLAND AVE	16	26	252	2	6	0
63RD & DREXEL AVE (1)	0	0	0	0	0	0
63RD & DREXEL AVE (2)	0	0	0	0	0	0
TOTAL	156	760	8,020	40	252	0

E. 63RD ST (3)					
PAVEMENT MARKING SUMMARY					
INTERSECTION	THERMOPLASTIC PAVEMENT MARKING - LINE 24" (78000650)	THERMOPLASTIC PAVEMENT MARKING - LINE 6" (78000400)	PAVEMENT MARKING REMOVAL (78300100)	THERMOPLASTIC PAVEMENT MARKING - LETTERS AND SYMBOLS (78000100)	THERMOPLASTIC PAVEMENT MARKING - LINE 4" (78000200)
	FOOT	FOOT	SQ FT	SQ FT	FOOT
63RD & STATE ST	48	0	0	0	0
63RD & WABASH AVE	6	0	0	0	0
63RD & MICHIGAN AVE	24	4	0	0	0
63RD & INDIANA AVE	12	0	0	0	0
63RD & PRAIRIE AVE	90	0	0	0	0
63RD & CALUMET AVE	48	0	0	0	0
63RD & MARTIN LUTHER KING DR ANGLED SPUR	0	0	0	0	0
63RD & MARTIN LUTHER KING DR	12	0	0	0	0
63RD & VERNON AVE	0	0	0	0	0
63RD & EBERHART AVE	0	0	0	0	0
63RD & RHODES AVE	0	0	0	0	0
63RD & ST. LAWRENCE AVE	0	0	0	0	0
63RD & CHAMPLAIN AVE	0	0	0	0	0
63RD & LANGLEY AVE	0	0	0	0	0
63RD & EVANS AVE	0	0	0	0	0
63RD & COTTAGE GROVE AVE	0	0	0	0	0
63RD & MARYLAND AVE	6	0	0	0	0
63RD & DREXEL AVE (1)	0	0	0	0	0
63RD & DREXEL AVE (2)	0	0	0	0	0
TOTAL	246	4	0	0	0

FILE NAME = P:\P-13\2426-88 - CDDT Cat. 1 ADA Remps\DDN\Sheet\SCHED.dgn  
 Default

**INFRASTRUCTURE ENGINEERING**  
33 West Monroe | Suite 1540 | Chicago, IL 60603  
 P 312.451.8900 | F 312.425.8904 | www.infrastructure-eng.com

USER NAME = APatterson	DESIGNED - AJP	REVISED -
PLOT SCALE = 5.0000' / 1"	DRAWN - JPP	REVISED -
PLOT DATE = 2/2/2016	CHECKED - KPS	REVISED -
	DATE - 2/2/2016	REVISED -

**STATE OF ILLINOIS**  
**DEPARTMENT OF TRANSPORTATION**

SCHEDULE OF QUANTITIES			
SITE 61-6			
SCALE: NTS	SHEET 18 OF 45	SHEETS STA.	TO STA.

F.A. RTE.	SECTION	COUNTY	TOTAL SHEETS	SHEET NO.
	12-B2706-00-SW	COOK	322	64
CONTRACT NO. 61C50				
ILLINOIS FED. AID PROJECT				



E. 63RD ST (3)									
PAVING SUMMARY									
INTERSECTION	SUB-BASE GRANULAR MATERIAL, TYPE B, 6 INCH (31101400)	HMA SURFACE COURSE, MIX "D", N70 (40603340)	COMBINATION CONC CURB & GUTTER, TYPE B (SPECIAL) (X6061700)	BITUMINOUS MATERIALS (TACK COAT) (40800029)	LEVELING BINDER (MACHINE METHOD), N70 (40600635)	PCC BASE COURSE 9" (35300400)	LEVELING BINDER (HAND METHOD), N70 (40600535)	PROTECTIVE COAT (42001300)	
	SQ YD	TON	FOOT	POUND	TON	SQ YD	TON	SQ YD	
63RD & STATE ST	243	9	142.0	559	0.000	67	0.031	176	
63RD & WABASH AVE	40	1	28.0	52	0.000	6	0.003	34	
63RD & MICHIGAN AVE	177	5	107.0	313	0.000	38	0.018	140	
63RD & INDIANA AVE	74	2	54.0	100	0.000	12	0.006	62	
63RD & PRAIRIE AVE	191	6	148.5	350	0.000	42	0.020	149	
63RD & CALUMET AVE	305	9	204.5	540	0.000	65	0.030	241	
63RD & MARTIN LUTHER KING DR ANGLED SPUR	0	0	0.0	0	0.000	0	0.000	0	
63RD & MARTIN LUTHER KING DR	78	2	50.0	131	0.000	16	0.007	62	
63RD & VERNON AVE	0	0	0.0	0	0.000	0	0.000	0	
63RD & EBERHART AVE	0	0	0.0	0	0.000	0	0.000	0	
63RD & RHODES AVE	0	0	0.0	0	0.000	0	0.000	0	
63RD & ST. LAWRENCE AVE	0	0	0.0	0	0.000	0	0.000	0	
63RD & CHAMPLAIN AVE	0	0	0.0	0	0.000	0	0.000	0	
63RD & LANGLEY AVE	0	0	0.0	0	0.000	0	0.000	0	
63RD & EVANS AVE	0	0	0.0	0	0.000	0	0.000	0	
63RD & COTTAGE GROVE AVE	0	0	0.0	0	0.000	0	0.000	0	
63RD & MARYLAND AVE	34	1	26.0	48	0.000	6	0.003	28	
63RD & DREXEL AVE (1)	0	0	0.0	0	0.000	0	0.000	0	
63RD & DREXEL AVE (2)	0	0	0.0	0	0.000	0	0.000	0	
TOTAL	1,143	36	760.0	2095	0.0	252	0.2	892	

E. 63RD ST (3)									
LANDSCAPE & STREETScape SUMMARY									
INTERSECTION	NITROGEN FERTILIZER (25000400)	PHOSPHORUS FERTILIZER NUTRIENT (25000500)	POTASSIUM FERTILIZER (25000600)	SODDING, SALT TOLERANT (25200110)	REMOVE AND RELOCATE SIGN PANEL AND POLE ASSEMBLY (X2600012)	PIPE HANDRAIL (50901760)	SUB-BASE GRANULAR MATERIAL, TYPE B, 4" (31101200)	TOPSOIL FURNISH AND PLACE, 4" (21101615)	
	POUND	POUND	POUND	SQ YD	EACH	FOOT	SQ YD	SQ YD	
63RD & STATE ST	1.0	1.0	1.0	22	0	0.0	175.6	22	
63RD & WABASH AVE	0.3	0.3	0.3	6	0	0.0	34.2	6	
63RD & MICHIGAN AVE	0.7	0.7	0.7	16	0	0.0	139.8	16	
63RD & INDIANA AVE	0.5	0.5	0.5	12	0	0.0	62.2	12	
63RD & PRAIRIE AVE	1.2	1.2	1.2	26	0	0.0	148.8	26	
63RD & CALUMET AVE	0.9	0.9	0.9	21	0	0.0	240.6	21	
63RD & MARTIN LUTHER KING DR ANGLED SPUR	0.0	0.0	0.0	0	0	0.0	0.0	0	
63RD & MARTIN LUTHER KING DR	0.2	0.2	0.2	4	0	0.0	62.0	4	
63RD & VERNON AVE	0.0	0.0	0.0	0	0	0.0	0.0	0	
63RD & EBERHART AVE	0.0	0.0	0.0	0	0	0.0	0.0	0	
63RD & RHODES AVE	0.0	0.0	0.0	0	0	0.0	0.0	0	
63RD & ST. LAWRENCE AVE	0.0	0.0	0.0	0	0	0.0	0.0	0	
63RD & CHAMPLAIN AVE	0.0	0.0	0.0	0	0	0.0	0.0	0	
63RD & LANGLEY AVE	0.0	0.0	0.0	0	0	0.0	0.0	0	
63RD & EVANS AVE	0.0	0.0	0.0	0	0	0.0	0.0	0	
63RD & COTTAGE GROVE AVE	0.0	0.0	0.0	0	0	0.0	0.0	0	
63RD & MARYLAND AVE	0.3	0.3	0.3	6	0	0.0	28.0	6	
63RD & DREXEL AVE (1)	0.0	0.0	0.0	0	0	0.0	0.0	0	
63RD & DREXEL AVE (2)	0.0	0.0	0.0	0	0	0.0	0.0	0	
TOTAL	5.1	5.1	5.1	114	0	0.0	891.1	114	

E. 63RD ST (3)					
SIDEWALK SUMMARY					
INTERSECTION	PCC SIDEWALK, 5 INCH (42400200)	PCC RAMP ADA RAMP, 5 INCH	PCC RAMP ADA RAMP, 8 INCH	DETECTABLE WARNINGS (SPECIAL) (X4240800)	CONCRETE CURB (SPECIAL) (X6060505)
	SQ FT	SQ FT	SQ FT	SQ FT	FOOT
63RD & STATE ST	557.5	1,022.5	0.0	93.5	45.5
63RD & WABASH AVE	212.0	96.0	0.0	12.0	0.0
63RD & MICHIGAN AVE	570.0	0.0	688.0	48.0	32.0
63RD & INDIANA AVE	312.0	248.0	0.0	24.0	16.0
63RD & PRAIRIE AVE	708.5	630.5	0.0	64.0	34.5
63RD & CALUMET AVE	1,132.0	1,033.0	0.0	116.0	12.0
63RD & MARTIN LUTHER KING DR ANGLED SPUR	0.0	0.0	0.0	0.0	0.0
63RD & MARTIN LUTHER KING DR	292.0	266.0	0.0	24.0	0.0
63RD & VERNON AVE	0.0	0.0	0.0	0.0	0.0
63RD & EBERHART AVE	0.0	0.0	0.0	0.0	0.0
63RD & RHODES AVE	0.0	0.0	0.0	0.0	0.0
63RD & ST. LAWRENCE AVE	0.0	0.0	0.0	0.0	0.0
63RD & CHAMPLAIN AVE	0.0	0.0	0.0	0.0	0.0
63RD & LANGLEY AVE	0.0	0.0	0.0	0.0	0.0
63RD & EVANS AVE	0.0	0.0	0.0	0.0	0.0
63RD & COTTAGE GROVE AVE	0.0	0.0	0.0	0.0	0.0
63RD & MARYLAND AVE	100.0	152.0	0.0	12.0	16.0
63RD & DREXEL AVE (1)	0.0	0.0	0.0	0.0	0.0
63RD & DREXEL AVE (2)	0.0	0.0	0.0	0.0	0.0
TOTAL	3,884.0	3,448.0	688.0	393.5	156.0


FILE NAME = P:\P-13\2426-08 - CDDT - Cat 1 ADA - Ramps\ODN\Sheet\SCHED.qdw  
 Default

<b>INFRASTRUCTURE ENGINEERING</b> <small>33 West Monroe   Suite 1540   Chicago, IL 60603          P 312.425.9500   F 312.425.9501   www.infrastructure-eng.com</small>	USER NAME = APatterson PLOT SCALE = 5,0000' / 1" = 1/2000' PLOT DATE = 2/2/2016	DESIGNED - AJP DRAWN - JPP CHECKED - KPS DATE - 2/2/2016	REVISED - REVISED - REVISED - REVISED -	<b>STATE OF ILLINOIS</b> <b>DEPARTMENT OF TRANSPORTATION</b>	<b>SCHEDULE OF QUANTITIES</b> <b>SITE 61-6</b>	SCALE: NTS SHEET 19 OF 45 SHEETS STA. TO STA.	F.A. RTE. SECTION 12-B2706-00-SW COUNTY COOK TOTAL SHEETS 322 SHEET NO. 65 CONTRACT NO. 61C50	ILLINOIS FED. AID PROJECT
---	---	---	--	---	---	---	--	---------------------------

W. 71ST ST									
DRAINAGE & UTILITY									
INTERSECTION	CATCH BASINS TO BE ADJUSTED (60250200)	MANHOLES TO BE ADJUSTED (60255500)	HAND HOLES TO BE ADJUSTED (X8140115)	INLETS TO BE ADJUSTED (60260100)	ELECTRIC MANHOLE TO BE ADJUSTED	DOMESTIC WATER SERVICE BOXES TO BE ADJUSTED (56500600)	WATER VALVE BASIN TO BE ADJUSTED	WATER VALVES TO BE ADJUSTED (56109210)	
	EACH	EACH	EACH	EACH	EACH	EACH	EACH	EACH	EACH
71ST & PULASKI RD	0	0	0	0	1	0	0	0	0
71ST & HARDING AVE	0	0	0	0	0	0	0	0	0
71ST & SPRINGFIELD AVE	0	0	0	0	0	0	0	0	0
71ST & AVERS AVE	0	0	0	0	0	0	0	0	0
71ST & HAMLIN AVE	0	0	0	0	2	0	0	0	0
71ST & RIDGEWAY AVE	0	0	0	0	0	0	0	0	0
71ST & LAWNSDALE AVE	0	0	0	0	0	0	0	0	0
71ST & MILLARD AVE	0	0	0	0	0	0	0	0	0
71ST & CENTRAL PARK AVE W.	0	0	0	0	0	0	0	0	0
71ST & CENTRAL PARK AVE E.	0	0	0	0	1	0	0	0	0
71ST & ST. LOUIS AVE	0	0	0	0	0	0	0	0	0
71ST & HOMAN AVE	0	0	0	0	2	0	0	0	0
71ST & CHRISTIANA AVE	1	0	0	0	0	0	0	0	0
71ST & SPAULDING AVE	0	0	0	0	0	0	0	0	0
71ST & SAWYER AVE	0	0	0	0	0	0	0	0	0
71ST & KEDZIE AVE	0	0	0	0	2	0	2	0	0
71ST & TROY ST	0	0	0	0	0	0	0	0	0
71ST & ALBANY AVE	0	0	0	0	0	0	0	0	0
71ST & WHIPPLE ST	0	0	0	0	0	0	0	0	0
71ST & SACRAMENTO AVE	0	0	0	0	0	0	0	0	0
71ST & RICHMOND ST	0	0	0	0	0	0	0	0	0
71ST & FRANCISCO AVE	0	0	0	0	0	0	0	0	0
71ST & MOZART ST	0	0	0	0	0	0	0	0	0
71ST & CALIFORNIA AVE	0	0	0	0	0	0	0	0	0
71ST & FAIRFIELD AVE	0	0	0	0	0	0	0	0	0
71ST & WASHTEAW AVE	0	0	0	0	0	0	1	0	0
71ST & TALMAN AVE	0	0	0	0	0	0	0	0	0
71ST & ROCKWELL ST	0	0	0	0	1	0	0	0	0
71ST & MAPLEWOOD AVE	0	0	0	0	0	0	0	0	0
71ST & CAMPBELL AVE	0	0	0	0	0	0	0	0	0
71ST & ARTESIAN AVE	0	1	0	0	0	0	0	0	1
71ST & WESTERN AVE	0	0	0	0	3	0	3	0	0
TOTAL	1	1	0	0	12	0	6	1	1

W. 71ST ST					
PAVEMENT MARKING SUMMARY					
INTERSECTION	THERMOPLASTIC PAVEMENT MARKING - LINE 24" (78000650)	THERMOPLASTIC PAVEMENT MARKING - LINE 6" (78000400)	PAVEMENT MARKING REMOVAL (78300100)	THERMOPLASTIC PAVEMENT MARKING - LETTERS AND SYMBOLS (78000100)	THERMOPLASTIC PAVEMENT MARKING - LINE 4" (78000200)
	FOOT	FOOT	SQ FT	SQ FT	FOOT
71ST & PULASKI RD	189	0	0	0	0
71ST & HARDING AVE	0	0	0	0	0
71ST & SPRINGFIELD AVE	24	0	0	0	0
71ST & AVERS AVE	0	0	0	0	0
71ST & HAMLIN AVE	24	0	0	0	0
71ST & RIDGEWAY AVE	0	0	0	0	0
71ST & LAWNSDALE AVE	24	0	0	0	0
71ST & MILLARD AVE	24	0	0	0	0
71ST & CENTRAL PARK AVE W.	6	0	0	0	0
71ST & CENTRAL PARK AVE E.	6	0	0	0	0
71ST & ST. LOUIS AVE	48	0	0	0	0
71ST & HOMAN AVE	18	0	0	0	0
71ST & CHRISTIANA AVE	30	0	0	0	0
71ST & SPAULDING AVE	30	0	0	0	0
71ST & SAWYER AVE	12	0	0	0	0
71ST & KEDZIE AVE	205	0	205	0	0
71ST & TROY ST	12	0	0	0	0
71ST & ALBANY AVE	36	0	0	0	0
71ST & WHIPPLE ST	12	0	0	0	0
71ST & SACRAMENTO AVE	36	0	0	0	0
71ST & RICHMOND ST	12	0	0	0	0
71ST & FRANCISCO AVE	24	0	0	0	0
71ST & MOZART ST	12	0	0	0	0
71ST & CALIFORNIA AVE	0	0	0	0	0
71ST & FAIRFIELD AVE	36	0	0	0	0
71ST & WASHTEAW AVE	48	0	0	0	0
71ST & TALMAN AVE	48	0	0	0	0
71ST & ROCKWELL ST	36	0	0	0	0
71ST & MAPLEWOOD AVE	0	0	0	0	0
71ST & CAMPBELL AVE	36	0	0	0	0
71ST & ARTESIAN AVE	48	0	0	0	0
71ST & WESTERN AVE	43	0	0	0	0
TOTAL	1,078	0	205	0	0

Default  
FILE NAME = P:\P-13\2426-00 - CDOT\_Cat.1 ADA Reops\Drawn\Sheets\SCHED.dgn

 <b>INFRASTRUCTURE ENGINEERING</b>   INCORPORATED <small>33 West Monroe   Suite 1540   Chicago, IL 60603          P 312.425.9980   F 312.425.9584   www.infrastructure-eng.com</small>	USER NAME = APatterson	DESIGNED - AJP	REVISED -	<b>STATE OF ILLINOIS</b> <b>DEPARTMENT OF TRANSPORTATION</b>	<b>SCHEDULE OF QUANTITIES</b> <b>SITE 61-7</b>			F.A. RTE.	SECTION	COUNTY	TOTAL SHEETS	SHEET NO.
	PLOT SCALE = 5,0000' / 1" =	DRAWN - JPP	CHECKED - KPS		REVISED -	SCALE: NTS	SHEET 20 OF 45 SHEETS	STA. TO STA.	12-B2706-00-SW	COOK	322	66
	PLOT DATE = 2/2/2016	DATE - 2/2/2016	REVISED -						CONTRACT NO. 61C50 <small>ILLINOIS FED. AID PROJECT</small>			

W. 71ST ST						
REMOVAL SUMMARY						
INTERSECTION	CURB REMOVAL (44000300)	COMBINATION CURB AND GUTTER REMOVAL (44000500)	SIDEWALK REMOVAL (44000600)	EARTH EXCAVATION (20200100)	PAVEMENT REMOVAL (44000100)	HOT-MIX ASPHALT SURFACE REMOVAL, VARIABLE DEPTH (X4401198)
	FOOT	FOOT	SQ FT	CU YD	SQ YD	SQ YD
71ST & PULASKI RD	62	120	706	4	41	0
71ST & HARDING AVE	0	0	0	0	0	0
71ST & SPRINGFIELD AVE	18	73	752	4	30	0
71ST & AVERS AVE	0	0	0	0	0	0
71ST & HAMLIN AVE	31	83	792	5	32	0
71ST & RIDGEWAY AVE	0	0	0	0	0	0
71ST & LAWDALE AVE	50	58	405	6	19	0
71ST & MILLARD AVE	18	65	609	3	32	0
71ST & CENTRAL PARK AVE W.	23	10	167	3	4	0
71ST & CENTRAL PARK AVE E.	26	25	135	2	5	0
71ST & ST. LOUIS AVE	85	87	776	10	38	0
71ST & HOMAN AVE	52	52	436	6	29	0
71ST & CHRISTIANA AVE	46	59	616	7	31	0
71ST & SPAULDING AVE	80	82	701	8	35	0
71ST & SAWYER AVE	36	52	474	5	29	0
71ST & KEDZIE AVE	46	60	407	3	25	0
71ST & TROY ST	0	81	834	2	36	0
71ST & ALBANY AVE	52	78	674	7	35	0
71ST & WHIPPLE ST	36	52	474	5	29	0
71ST & SACRAMENTO AVE	27	110	1,116	6	51	0
71ST & RICHMOND ST	18	67	654	3	33	0
71ST & FRANCISCO AVE	17	72	906	6	25	0
71ST & MOZART ST	20	14	284	5	3	0
71ST & CALIFORNIA AVE	0	0	0	0	0	0
71ST & FAIRFIELD AVE	18	120	1,251	5	53	0
71ST & WASHTENAW AVE	18	167	1,758	7	72	0
71ST & TALMAN AVE	9	178	1,893	6	75	0
71ST & ROCKWELL ST	18	123	1,302	5	50	0
71ST & MAPLEWOOD AVE	0	0	0	0	0	0
71ST & CAMPBELL AVE	36	101	1,022	6	49	0
71ST & ARTESIAN AVE	20	186	1,882	7	77	0
71ST & WESTERN AVE	21	157	1,651	7	47	0
TOTAL	880	2,326	22,675	145	985	0

W. 71ST ST								
PAVING SUMMARY								
INTERSECTION	SUB-BASE GRANULAR MATERIAL, TYPE B, 6 INCH (31101400)	HMA SURFACE COURSE, MIX "D", N70 (40603340)	COMBINATION CONC CURB & GUTTER, TYPE B (SPECIAL) (X6061700)	BITUMINOUS MATERIALS (TACK COAT) (40800029)	LEVELING BINDER (MACHINE METHOD), N70 (40600635)	PCC BASE COURSE 9" (35300400)	LEVELING BINDER (HAND METHOD), N70 (40600535)	PROTECTIVE COAT (42001300)
	SQ YD	TON	FOOT	POUND	TON	SQ YD	TON	SQ YD
71ST & PULASKI RD	120	6	119.5	342	0.000	41	0.019	78
71ST & HARDING AVE	0	0	0.0	0	0.000	0	0.000	0
71ST & SPRINGFIELD AVE	114	4	72.5	251	0.000	30	0.014	84
71ST & AVERS AVE	0	0	0.0	0	0.000	0	0.000	0
71ST & HAMLIN AVE	120	4	82.5	267	0.000	32	0.015	88
71ST & RIDGEWAY AVE	0	0	0.0	0	0.000	0	0.000	0
71ST & LAWDALE AVE	64	3	58.0	155	0.000	19	0.009	45
71ST & MILLARD AVE	100	4	65.0	267	0.000	32	0.015	68
71ST & CENTRAL PARK AVE W.	22	1	10.0	31	0.000	4	0.002	19
71ST & CENTRAL PARK AVE E.	20	1	24.5	45	0.000	5	0.003	15
71ST & ST. LOUIS AVE	125	5	86.5	320	0.000	38	0.018	86
71ST & HOMAN AVE	78	4	52.0	243	0.000	29	0.014	48
71ST & CHRISTIANA AVE	99	4	59.0	256	0.000	31	0.014	68
71ST & SPAULDING AVE	113	5	81.5	295	0.000	35	0.017	78
71ST & SAWYER AVE	82	4	52.0	243	0.000	29	0.014	53
71ST & KEDZIE AVE	70	3	59.5	205	0.000	25	0.011	45
71ST & TROY ST	129	5	81.0	299	0.000	36	0.017	93
71ST & ALBANY AVE	110	5	78.0	292	0.000	35	0.016	75
71ST & WHIPPLE ST	82	4	52.0	243	0.000	29	0.014	53
71ST & SACRAMENTO AVE	175	7	109.5	423	0.000	51	0.024	124
71ST & RICHMOND ST	105	5	66.5	271	0.000	33	0.015	73
71ST & FRANCISCO AVE	125	3	71.5	206	0.000	25	0.012	101
71ST & MOZART ST	35	0	14.0	26	0.000	3	0.001	32
71ST & CALIFORNIA AVE	0	0	0.0	0	0.000	0	0.000	0
71ST & FAIRFIELD AVE	192	7	120.0	443	0.000	53	0.025	139
71ST & WASHTENAW AVE	268	10	167.0	603	0.000	72	0.034	195
71ST & TALMAN AVE	285	10	177.5	623	0.000	75	0.035	210
71ST & ROCKWELL ST	194	6	123.0	414	0.000	50	0.023	145
71ST & MAPLEWOOD AVE	0	0	0.0	0	0.000	0	0.000	0
71ST & CAMPBELL AVE	163	5	101.0	408	0.000	49	0.023	114
71ST & ARTESIAN AVE	286	9	185.5	639	0.000	77	0.036	209
71ST & WESTERN AVE	230	5	156.5	391	0.000	47	0.022	183
TOTAL	3,505	132	2,325.5	8,204	0.0	985	0.5	2,520

Dr Fruit

FILE NAME = P:\P-13\2426-00 - CDDT Co. 1 ADA - Repairs\DDN\Sheets\SCHED.dgn



USER NAME = APatterson	DESIGNED - AJP	REVISED -
PLOT SCALE = 5.0000' / 1" =	DRAWN - JPP	REVISED -
PLOT DATE = 2/2/2016	CHECKED - KPS	REVISED -
	DATE - 2/2/2016	REVISED -

**STATE OF ILLINOIS  
DEPARTMENT OF TRANSPORTATION**

SCHEDULE OF QUANTITIES			
SITE 61-7			
SCALE: NTS	SHEET 21 OF 45 SHEETS	STA. TO STA.	

F.A. RTE.	SECTION	COUNTY	TOTAL SHEETS	SHEET NO.
	12-B2706-00-SW	COOK	322	67
CONTRACT NO. 61C50				
ILLINOIS FED. AID PROJECT				

Default

FILE NAME = P:\P-13\2426-00 - CDDT Co.1 ADA Ramps\DWG\Sheets\SCHED.DWG

W. 71ST ST					
SIDEWALK SUMMARY					
INTERSECTION	PCC SIDEWALK, 5 INCH (42400200)	PCC RAMP ADA RAMP, 5 INCH	PCC RAMP ADA RAMP, 8 INCH	DETECTABLE WARNINGS (SPECIAL) (X4240800)	CONCRETE CURB (SPECIAL) (X6060505)
	SQ FT	SQ FT	SQ FT	SQ FT	FOOT
71ST & PULASKI RD	209.5	0.0	496.0	66.0	61.5
71ST & HARDING AVE	0.0	0.0	0.0	0.0	0.0
71ST & SPRINGFIELD AVE	320.0	431.5	0.0	52.0	18.0
71ST & AVERS AVE	0.0	0.0	0.0	0.0	0.0
71ST & HAMLIN AVE	355.0	0.0	437.0	66.5	31.0
71ST & RIDGEWAY AVE	0.0	0.0	0.0	0.0	0.0
71ST & LAWNSDALE AVE	120.0	285.0	0.0	60.0	50.0
71ST & MILLARD AVE	301.5	307.5	0.0	34.0	18.0
71ST & CENTRAL PARK AVE W.	60.0	107.0	0.0	16.0	23.0
71ST & CENTRAL PARK AVE E.	30.0	104.5	0.0	24.0	25.5
71ST & ST. LOUIS AVE	210.0	565.5	0.0	84.0	84.5
71ST & HOMAN AVE	120.0	0.0	316.0	48.0	51.5
71ST & CHRISTIANA AVE	190.0	426.0	0.0	60.0	46.0
71ST & SPAULDING AVE	146.5	554.0	0.0	102.0	80.0
71ST & SAWYER AVE	120.0	354.0	0.0	48.0	36.0
71ST & KEDZIE AVE	135.0	0.0	272.0	38.5	45.5
71ST & TROY ST	522.0	312.0	0.0	32.0	0.0
71ST & ALBANY AVE	200.0	474.0	0.0	60.0	52.0
71ST & WHIPPLE ST	120.0	354.0	0.0	48.0	36.0
71ST & SACRAMENTO AVE	517.5	598.5	0.0	72.0	27.0
71ST & RICHMOND ST	321.0	333.0	0.0	40.0	18.0
71ST & FRANCISCO AVE	516.5	389.5	0.0	48.0	17.0
71ST & MOZART ST	140.0	144.0	0.0	24.0	20.0
71ST & CALIFORNIA AVE	0.0	0.0	0.0	0.0	0.0
71ST & FAIRFIELD AVE	630.0	621.0	0.0	72.0	18.0
71ST & WASHTENAW AVE	915.0	843.0	0.0	96.0	18.0
71ST & TALMAN AVE	1,027.5	865.5	0.0	96.0	9.0
71ST & ROCKWELL ST	637.0	0.0	665.0	72.0	18.0
71ST & MAPLEWOOD AVE	0.0	0.0	0.0	0.0	0.0
71ST & CAMPBELL AVE	415.0	607.0	0.0	76.0	36.0
71ST & ARTESIAN AVE	955.0	666.0	261.0	116.0	20.0
71ST & WESTERN AVE	843.0	0.0	808.0	84.0	20.5
TOTAL	10,077.0	9,342.5	3,255.0	1,635.0	880.0

W. 71ST ST								
LANDSCAPE & STREETScape SUMMARY								
INTERSECTION	NITROGEN FERTILIZER (25000400)	PHOSPHORUS FERTILIZER NUTRIENT (25000500)	POTASSIUM FERTILIZER (25000600)	SODDING, SALT TOLERANT (25200110)	REMOVE AND RELOCATE SIGN PANEL AND POLE ASSEMBLY (X2600012)	PIPE HANDRAIL (50901760)	SUB-BASE GRANULAR MATERIAL, TYPE B, 4" (31101200)	TOPSOIL FURNISH AND PLACE, 4" (21101615)
	POUND	POUND	POUND	SQ YD	EACH	FOOT	SQ YD	SQ YD
71ST & PULASKI RD	0.5	0.5	0.5	11	0	0.0	78	11
71ST & HARDING AVE	0.0	0.0	0.0	0	0	0.0	0	0
71ST & SPRINGFIELD AVE	0.5	0.5	0.5	11	0	0.0	84	11
71ST & AVERS AVE	0.0	0.0	0.0	0	0	0.0	0	0
71ST & HAMLIN AVE	0.6	0.6	0.6	14	0	0.0	88	14
71ST & RIDGEWAY AVE	0.0	0.0	0.0	0	0	0.0	0	0
71ST & LAWNSDALE AVE	0.8	0.8	0.8	17	0	0.0	45	17
71ST & MILLARD AVE	0.5	0.5	0.5	10	0	0.0	68	10
71ST & CENTRAL PARK AVE W.	0.4	0.4	0.4	10	0	0.0	19	10
71ST & CENTRAL PARK AVE E.	0.3	0.3	0.3	7	0	0.0	15	7
71ST & ST. LOUIS AVE	1.4	1.4	1.4	31	0	0.0	86	31
71ST & HOMAN AVE	0.8	0.8	0.8	17	0	0.0	48	17
71ST & CHRISTIANA AVE	0.9	0.9	0.9	21	0	0.0	68	21
71ST & SPAULDING AVE	1.1	1.1	1.1	25	0	0.0	78	25
71ST & SAWYER AVE	0.6	0.6	0.6	14	0	0.0	53	14
71ST & KEDZIE AVE	0.4	0.4	0.4	9	0	0.0	45	9
71ST & TROY ST	0.3	0.3	0.3	6	1	0.0	93	6
71ST & ALBANY AVE	0.9	0.9	0.9	20	1	0.0	75	20
71ST & WHIPPLE ST	0.6	0.6	0.6	14	0	0.0	53	14
71ST & SACRAMENTO AVE	0.8	0.8	0.8	17	1	0.0	124	17
71ST & RICHMOND ST	0.5	0.5	0.5	10	0	0.0	73	10
71ST & FRANCISCO AVE	0.8	0.8	0.8	19	1	0.0	101	19
71ST & MOZART ST	0.6	0.6	0.6	14	0	0.0	32	14
71ST & CALIFORNIA AVE	0.0	0.0	0.0	0	0	0.0	0	0
71ST & FAIRFIELD AVE	0.7	0.7	0.7	16	1	0.0	139	16
71ST & WASHTENAW AVE	0.9	0.9	0.9	20	2	0.0	195	20
71ST & TALMAN AVE	0.9	0.9	0.9	19	2	0.0	210	19
71ST & ROCKWELL ST	0.7	0.7	0.7	16	1	0.0	145	16
71ST & MAPLEWOOD AVE	0.0	0.0	0.0	0	0	0.0	0	0
71ST & CAMPBELL AVE	0.8	0.8	0.8	18	0	0.0	114	18
71ST & ARTESIAN AVE	0.9	0.9	0.9	20	2	0.0	209	20
71ST & WESTERN AVE	0.9	0.9	0.9	20	0	0.0	183	20
TOTAL	19.1	19.1	19.1	424	12	0.0	2519	424



USER NAME = APatterson  
 PLOT SCALE = 5.0000 "/>

DESIGNED - AJP  
 DRAWN - JPP  
 CHECKED - KPS  
 DATE - 2/2/2016

REVISED -  
 REVISED -  
 REVISED -  
 REVISED -

STATE OF ILLINOIS  
 DEPARTMENT OF TRANSPORTATION

SCHEDULE OF QUANTITIES  
 SITE 61-7

SCALE: NTS SHEET 22 OF 45 SHEETS STA. TO STA.

F.A. RTE.	SECTION	COUNTY	TOTAL SHEETS	SHEET NO.
	12-B2706-00-SW	COOK	322	68
CONTRACT NO. 61C50				
ILLINOIS FED. AID PROJECT				

W. 71ST ST (2)								
DRAINAGE & UTILITY								
INTERSECTION	CATCH BASINS TO BE ADJUSTED (60250200)	MANHOLES TO BE ADJUSTED (60255500)	HAND HOLES TO BE ADJUSTED (X8140115)	INLETS TO BE ADJUSTED (60260100)	ELECTRIC MANHOLE TO BE ADJUSTED	DOMESTIC WATER SERVICE BOXES TO BE ADJUSTED (56500600)	WATER VALVE BASIN TO BE ADJUSTED	WATER VALVES TO BE ADJUSTED (56109210)
	EACH	EACH	EACH	EACH	EACH	EACH	EACH	EACH
71ST & RACINE AVE	0	0	0	0	1	0	0	0
71ST & MAY ST	0	0	0	0	0	0	0	0
71ST & ABERDEEN ST	0	0	0	0	0	0	0	0
71ST & CARPENTER ST	0	0	0	0	0	0	0	0
71ST & MORGAN ST	0	0	0	0	3	0	0	0
71ST & SANGAMON ST	0	0	0	0	0	0	0	0
71ST & PEORIA ST	0	0	0	0	0	0	0	0
71ST & GREEN ST	1	0	0	0	0	0	0	0
TOTAL	1	0	0	0	4	0	0	0

W. 71ST ST (2)					
PAVEMENT MARKING SUMMARY					
INTERSECTION	THERMOPLASTIC PAVEMENT MARKING - LINE 24" (78000650)	THERMOPLASTIC PAVEMENT MARKING - LINE 6" (78000400)	PAVEMENT MARKING REMOVAL (78300100)	THERMOPLASTIC PAVEMENT MARKING - LETTERS AND SYMBOLS (78000100)	THERMOPLASTIC PAVEMENT MARKING - LINE 4" (78000200)
	FOOT	FOOT	SQ FT	SQ FT	FOOT
71ST & RACINE AVE	12	0	0	0	0
71ST & MAY ST	0	0	0	0	0
71ST & ABERDEEN ST	0	0	0	0	0
71ST & CARPENTER ST	39	0	0	0	0
71ST & MORGAN ST	48	0	0	0	0
71ST & SANGAMON ST	60	0	0	0	0
71ST & PEORIA ST	24	0	0	0	0
71ST & GREEN ST	18	15	0	0	0
TOTAL	201	15	0	0	0

W. 71ST ST (2)								
PAVING SUMMARY								
INTERSECTION	SUB-BASE GRANULAR MATERIAL, TYPE B, 6 INCH (31101400)	HMA SURFACE COURSE, MIX "D", N70 (40603340)	COMBINATION CONC CURB & GUTTER, TYPE B (SPECIAL) (X6061700)	BITUMINOUS MATERIALS (TACK COAT) (40800029)	LEVELING BINDER (MACHINE METHOD), N70 (40600635)	PCC BASE COURSE 9" (35300400)	LEVELING BINDER (HAND METHOD), N70 (40600535)	PROTECTIVE COAT (42001300)
	SQ YD	TON	FOOT	POUND	TON	SQ YD	TON	SQ YD
71ST & RACINE AVE	37	2	27.5	124	0.000	15	0.007	22
71ST & MAY ST	0	0	0.0	0	0.000	0	0.000	0
71ST & ABERDEEN ST	0	0	0.0	0	0.000	0	0.000	0
71ST & CARPENTER ST	70	3	58.0	199	0.000	24	0.011	46
71ST & MORGAN ST	127	4	116.0	311	0.000	37	0.017	90
71ST & SANGAMON ST	151	6	108.0	460	0.641	52	0.024	99
71ST & PEORIA ST	99	4	62.5	263	0.000	32	0.015	68
71ST & GREEN ST	106	4	93.0	274	0.000	33	0.015	73
TOTAL	591	22	465.0	1631	0.7	0	0.1	398

W. 71ST ST (2)					
SIDEWALK SUMMARY					
INTERSECTION	PCC SIDEWALK, 5 INCH (42400200)	PCC RAMP ADA RAMP, 5 INCH	PCC RAMP ADA RAMP, 8 INCH	DETECTABLE WARNINGS (SPECIAL) (X4240800)	CONCRETE CURB (SPECIAL) (X6060505)
	SQ FT	SQ FT	SQ FT	SQ FT	FOOT
71ST & RACINE AVE	111.0	0.0	91.0	12.0	0.0
71ST & MAY ST	0.0	0.0	0.0	0.0	0.0
71ST & ABERDEEN ST	0.0	0.0	0.0	0.0	0.0
71ST & CARPENTER ST	123.0	291.5	0.0	46.0	32.5
71ST & MORGAN ST	240.0	570.0	0.0	120.0	100.0
71ST & SANGAMON ST	241.0	649.0	0.0	96.0	63.0
71ST & PEORIA ST	232.5	376.5	0.0	48.0	27.0
71ST & GREEN ST	192.5	461.5	0.0	68.5	49.0
TOTAL	1140.0	2348.5	91.0	390.5	271.5

W. 71ST ST (2)						
REMOVAL SUMMARY						
INTERSECTION	CURB REMOVAL (44000300)	COMBINATION CURB AND GUTTER REMOVAL (44000500)	SIDEWALK REMOVAL (44000600)	EARTH EXCAVATION (20200100)	PAVEMENT REMOVAL (44000100)	HOT-MIX ASPHALT SURFACE REMOVAL, VARIABLE DEPTH (X4401198)
	FOOT	FOOT	SQ FT	CU YD	SQ YD	SQ YD
71ST & RACINE AVE	0	28	202	1	15	0.4
71ST & MAY ST	0	0	0	0	0	0.4
71ST & ABERDEEN ST	0	0	0	0	0	0.4
71ST & CARPENTER ST	33	58	415	5	24	0.4
71ST & MORGAN ST	100	116	810	11	37	0.4
71ST & SANGAMON ST	63	108	890	9	52	0.4
71ST & PEORIA ST	27	63	609	4	32	0.4
71ST & GREEN ST	49	93	654	5	33	0.4
TOTAL	272	465	3,580	35	193	3.0

W. 71ST ST (2)								
LANDSCAPE & STREETScape SUMMARY								
INTERSECTION	NITROGEN FERTILIZER (25000400)	PHOSPHORUS NUTRIENT (25000500)	POTASSIUM FERTILIZER (25000600)	SODDING, SALT TOLERANT (25200110)	REMOVE AND RELOCATE SIGN PANEL AND POLE ASSEMBLY (X2600012)	PIPE HANDRAIL (50901760)	SUB-BASE GRANULAR MATERIAL, TYPE B, 4" (31101200)	TOPSOIL FURNISH AND PLACE, 4" (21101615)
	POUND	POUND	POUND	SQ YD	EACH	FOOT	SQ YD	SQ YD
71ST & RACINE AVE	0.1	0.1	0.1	2	0	0.0	22.4	2
71ST & MAY ST	0.0	0.0	0.0	0	0	0.0	0.0	0
71ST & ABERDEEN ST	0.0	0.0	0.0	0	0	0.0	0.0	0
71ST & CARPENTER ST	0.7	0.7	0.7	15	0	0.0	46.1	15
71ST & MORGAN ST	1.5	1.5	1.5	34	0	0.0	90.0	34
71ST & SANGAMON ST	1.2	1.2	1.2	26	0	0.0	98.9	26
71ST & PEORIA ST	0.6	0.6	0.6	13	1	0.0	67.7	13
71ST & GREEN ST	0.7	0.7	0.7	15	0	0.0	72.7	15
TOTAL	4.7	4.7	4.7	105	1	0.0	397.7	105

FILE NAME = P:\P\13\2426-00 - C00T Coe.1 ADA Remoal\DDNS\Sheets\SCHED.dgn

<p><b>INFRASTRUCTURE ENGINEERING</b> INCORPORATED 33 West Monroe   Suite 1540   Chicago, IL 60603 P 312.425.8900   F 312.425.8564   www.infrastructure-eng.com</p>	USER NAME = APatterson	DESIGNED - AJP	REVISED -	<b>STATE OF ILLINOIS</b> <b>DEPARTMENT OF TRANSPORTATION</b>	<b>SCHEDULE OF QUANTITIES</b> <b>SITE 61-8</b>			F.A. RTE.	SECTION	COUNTY	TOTAL SHEETS	SHEET NO.
	PLOT SCALE = 5,0000' / 1"	DRAWN - JPP	REVISED -					12-B2706-00-SW	COOK	322	69	
	PLOT DATE = 2/2/2016	CHECKED - KPS	REVISED -					CONTRACT NO. 61C50				
	DATE = 2/2/2016	DATE = 2/2/2016	REVISED -					ILLINOIS FED. AID PROJECT				
				SCALE: NTS			SHEET 23 OF 45 SHEETS STA. TO STA.					

S. ARCHER AVE								
DRAINAGE & UTILITY								
INTERSECTION	CATCH BASINS TO BE ADJUSTED (60250200)	MANHOLES TO BE ADJUSTED (60255500)	HAND HOLES TO BE ADJUSTED (X8140115)	INLETS TO BE ADJUSTED (60260100)	ELECTRIC MANHOLE TO BE ADJUSTED	DOMESTIC WATER SERVICE BOXES TO BE ADJUSTED (56500600)	WATER VALVE BASIN TO BE ADJUSTED	WATER VALVES TO BE ADJUSTED (56109210)
	EACH	EACH	EACH	EACH	EACH	EACH	EACH	EACH
ARCHER & CANAL	1	0	0	0	2	2	1	0
ARCHER & 23RD PL	0	0	0	0	1	0	0	0
ARCHER & NORMAL AVE	1	0	0	0	0	0	0	0
ARCHER & WALLACE ST	1	0	0	1	1	0	0	0
ARCHER & 24TH PL RIGHT TURN	0	0	0	0	0	0	0	0
ARCHER & LOWE AVE	0	0	0	0	0	0	0	0
ARCHER & EMERALD AVE	0	0	0	0	0	0	0	0
ARCHER & HALSTED AVE	0	1	0	0	0	0	1	0
ARCHER & GREEN ST	0	0	0	0	0	0	0	0
ARCHER & CORBERT ST	0	0	1	0	0	0	0	0
ARCHER & SENOUR AVE	1	0	0	0	1	0	0	0
ARCHER & MARY ST	0	0	1	0	0	0	0	0
ARCHER & POPLAR AVE	0	0	0	0	0	0	0	0
ARCHER & QUINN ST	0	0	0	0	0	0	0	0
ARCHER & THROOP ST	1	0	0	0	3	0	1	0
ARCHER & FARRELL ST	0	0	0	0	0	0	0	0
ARCHER & KEELEY ST	0	0	0	0	0	0	0	0
ARCHER & BONFIELD ST	1	0	0	0	1	0	0	0
ARCHER & ELIAS CT	0	0	1	0	0	0	0	0
ARCHER & LOOMIS ST	3	0	0	0	2	1	2	1
ARCHER & HAYNES CT	0	0	0	0	0	0	0	0
ARCHER & ARCH ST	0	0	0	0	0	0	0	0
ARCHER & GRADY CT	0	0	0	0	0	0	0	0
ARCHER & McDERMOTT ST	0	0	0	0	0	0	0	0
ARCHER & LOCK ST	2	0	0	0	1	2	0	0
ARCHER & BROAD ST	0	0	0	0	0	0	0	0
ARCHER & PITNEY CT	2	0	0	0	1	0	0	0
TOTAL	13	1	3	1	13	5	5	1

S. ARCHER AVE						
REMOVAL SUMMARY						
INTERSECTION	CURB REMOVAL (44000300)	COMBINATION CURB AND GUTTER REMOVAL (44000500)	SIDEWALK REMOVAL (44000600)	EARTH EXCAVATION (20200100)	PAVEMENT REMOVAL (44000100)	HOT-MIX ASPHALT SURFACE REMOVAL, VARIABLE DEPTH (X4401198)
	FOOT	FOOT	SQ FT	CU YD	SQ YD	SQ YD
ARCHER & CANAL	0	139	814	2	42	0
ARCHER & 23RD PL	0	137	870	2	34	0
ARCHER & NORMAL AVE	28	123	646	3	39	0
ARCHER & WALLACE ST	0	67	443	1	24	0
ARCHER & 24TH PL RIGHT TURN	38	31	373	3	9	0
ARCHER & LOWE AVE	0	0	0	0	0	0
ARCHER & EMERALD AVE	0	0	0	0	0	0
ARCHER & HALSTED AVE	34	125	932	6	55	0
ARCHER & GREEN ST	0	0	0	0	0	0
ARCHER & CORBERT ST	20	44	341	2	30	0
ARCHER & SENOUR AVE	41	168	1453	6	92	0
ARCHER & MARY ST	24	46	301	4	20	0
ARCHER & POPLAR AVE	15	39	270	2	14	0
ARCHER & QUINN ST	0	0	0	0	0	0
ARCHER & THROOP ST	20	113	857	3	46	0
ARCHER & FARRELL ST	10	33	199	1	12	0
ARCHER & KEELEY ST	26	78	585	3	27	0
ARCHER & BONFIELD ST	15	31	128	1	8	0
ARCHER & ELIAS CT	26	81	648	3	28	0
ARCHER & LOOMIS ST	0	120	1167	0	38	0
ARCHER & HAYNES CT	0	0	0	0	0	0
ARCHER & ARCH ST	0	81	834	2	36	0
ARCHER & GRADY CT	0	0	0	0	0	0
ARCHER & McDERMOTT ST	0	44	257	0	15	0
ARCHER & LOCK ST	35	170	1591	5	56	0
ARCHER & BROAD ST	17	64	507	3	28	0
ARCHER & PITNEY CT	0	90	717	4	31	0
TOTAL	348	1,819	13,928	60	685	0

S. ARCHER AVE					
PAVEMENT MARKING SUMMARY					
INTERSECTION	THERMOPLASTIC PAVEMENT MARKING - LINE 24" (78000650)	THERMOPLASTIC PAVEMENT MARKING - LINE 6" (78000400)	PAVEMENT MARKING REMOVAL (78300100)	THERMOPLASTIC PAVEMENT MARKING - LETTERS AND SYMBOLS (78000100)	THERMOPLASTIC PAVEMENT MARKING - LINE 4" (78000200)
	FOOT	FOOT	SQ FT	SQ FT	FOOT
ARCHER & CANAL	16	53	0	0	0
ARCHER & 23RD PL	12	0	0	0	0
ARCHER & NORMAL AVE	30	0	0	0	0
ARCHER & WALLACE ST	12	4	0	0	0
ARCHER & 24TH PL RIGHT TURN	0	0	0	0	0
ARCHER & LOWE AVE	0	0	0	0	0
ARCHER & EMERALD AVE	0	0	0	0	0
ARCHER & HALSTED AVE	36	0	0	0	0
ARCHER & GREEN ST	0	0	0	0	0
ARCHER & CORBERT ST	0	4	0	0	0
ARCHER & SENOUR AVE	0	32	0	0	0
ARCHER & MARY ST	0	0	0	0	0
ARCHER & POPLAR AVE	6	0	0	0	0
ARCHER & QUINN ST	0	0	0	0	0
ARCHER & THROOP ST	36	0	0	0	0
ARCHER & FARRELL ST	0	4	0	0	0
ARCHER & KEELEY ST	12	0	0	0	0
ARCHER & BONFIELD ST	6	0	0	0	0
ARCHER & ELIAS CT	12	0	0	0	0
ARCHER & LOOMIS ST	36	0	0	0	0
ARCHER & HAYNES CT	0	0	0	0	0
ARCHER & ARCH ST	12	0	0	0	0
ARCHER & GRADY CT	0	0	0	0	0
ARCHER & McDERMOTT ST	0	59	0	0	0
ARCHER & LOCK ST	50	0	0	0	0
ARCHER & BROAD ST	18	0	0	0	0
ARCHER & PITNEY CT	0	4	0	0	0
TOTAL	294	159	0	0	0

FILE NAME = P:\P-13\2426-00 - CDDT\_Cat.1 ADA Reops\DRAWINGS\SCHIE.Dgn  
 Default



USER NAME = APatterson	DESIGNED - AJP	REVISED -
PLLOT SCALE = 5.0000' / 1" =	DRAWN - JPP	REVISED -
PLLOT DATE = 2/2/2016	CHECKED - KPS	REVISED -
	DATE - 2/2/2016	REVISED -

**STATE OF ILLINOIS**  
**DEPARTMENT OF TRANSPORTATION**

SCALE: NTS		SHEET 24 OF 45 SHEETS		STA. TO STA.
------------	--	-----------------------	--	--------------

F.A. RTE.	SECTION	COUNTY	TOTAL SHEETS	SHEET NO.
	12-B2706-00-SW	COOK	322	70
CONTRACT NO. 61C50				
[ILLINOIS] FED. AID PROJECT				

S. ARCHER AVE								
PAVING SUMMARY								
INTERSECTION	SUB-BASE GRANULAR MATERIAL, TYPE B, 6 INCH (31101400)	HMA SURFACE COURSE, MIX "D", N70 (40603340)	COMBINATION CONC CURB & GUTTER, TYPE B (SPECIAL) (X6061700)	BITUMINOUS MATERIALS (TACK COAT) (40800029)	LEVELING BINDER (MACHINE METHOD), N70 (40600635)	PCC BASE COURSE 9" (35300400)	LEVELING BINDER (HAND METHOD), N70 (40600535)	PROTECTIVE COAT (42001300)
	SQ YD	TON	FOOT	POUND	TON	SQ YD	TON	SQ YD
ARCHER & CANAL	132	5	138.5	347	0.000	42	0.019	90
ARCHER & 23RD PL	131	4	136.5	286	0.000	34	0.016	97
ARCHER & NORMAL AVE	111	4	123.0	328	0.000	39	0.018	72
ARCHER & WALLACE ST	73	3	66.5	199	0.000	24	0.011	49
ARCHER & 24TH PL RIGHT TURN	51	1	30.5	77	0.000	9	0.004	41
ARCHER & LOWE AVE	0	0	0.0	0	0.000	0	0.000	0
ARCHER & EMERALD AVE	0	0	0.0	0	0.000	0	0.000	0
ARCHER & HALSTED AVE	159	6	125.0	460	0.000	55	0.026	104
ARCHER & GREEN ST	0	0	0.0	0	0.000	0	0.000	0
ARCHER & CORBERT ST	68	3	44.0	249	0.000	30	0.014	38
ARCHER & SENOUR AVE	253	10	167.5	766	0.000	92	0.043	161
ARCHER & MARY ST	53	2	45.5	166	0.000	20	0.009	33
ARCHER & POPLAR AVE	44	2	39.0	114	0.000	14	0.006	30
ARCHER & QUINN ST	0	0	0.0	0	0.000	0	0.000	0
ARCHER & THROOP ST	141	5	113.0	383	0.000	46	0.021	95
ARCHER & FARRELL ST	35	1	33.0	103	0.000	12	0.006	22
ARCHER & KEELEY ST	92	3	78.0	229	0.000	27	0.013	65
ARCHER & BONFIELD ST	22	1	31.0	68	0.000	8	0.004	14
ARCHER & ELIAS CT	100	3	81.0	234	0.000	28	0.013	72
ARCHER & LOOMIS ST	168	4	119.5	319	0.000	38	0.018	130
ARCHER & HAYNES CT	0	0	0.0	0	0.000	0	0.000	0
ARCHER & ARCH ST	129	4	81.0	299	0.000	36	0.017	93
ARCHER & GRADY CT	0	0	0.0	0	0.000	0	0.000	0
ARCHER & McDERMOTT ST	43	2	43.5	124	0.000	15	0.007	29
ARCHER & LOCK ST	233	6	169.5	466	0.000	56	0.026	177
ARCHER & BROAD ST	84	3	64.0	229	0.000	28	0.013	56
ARCHER & PITNEY CT	110	3	89.5	256	0.000	31	0.014	80
TOTAL	2,232	77	1,819.0	5,703	0.0	685	0.4	1,548

S. ARCHER AVE					
SIDEWALK SUMMARY					
INTERSECTION	PCC SIDEWALK, 5 INCH (42400200)	PCC RAMP ADA RAMP, 5 INCH	PCC RAMP ADA RAMP, 8 INCH	DETECTABLE WARNINGS (SPECIAL) (X4240800)	CONCRETE CURB (SPECIAL) (X6060505)
	SQ FT	SQ FT	SQ FT	SQ FT	FOOT
ARCHER & CANAL	284.5	0.0	529.0	70.5	0.0
ARCHER & 23RD PL	723.5	146.5	0.0	25.5	0.0
ARCHER & NORMAL AVE	222.5	423.0	0.0	63.0	15.0
ARCHER & WALLACE ST	194.0	248.5	0.0	34.0	13.0
ARCHER & 24TH PL RIGHT TURN	90.0	282.5	0.0	36.0	0.0
ARCHER & LOWE AVE	0.0	0.0	0.0	0.0	38.0
ARCHER & EMERALD AVE	0.0	0.0	0.0	0.0	0.0
ARCHER & HALSTED AVE	303.0	0.0	629.0	86.5	14.0
ARCHER & GREEN ST	0.0	0.0	0.0	0.0	19.5
ARCHER & CORBERT ST	100.5	240.5	0.0	27.5	0.0
ARCHER & SENOUR AVE	716.5	736.0	0.0	79.0	40.5
ARCHER & MARY ST	110.0	190.5	0.0	39.5	19.5
ARCHER & POPLAR AVE	90.0	180.0	0.0	13.5	24.0
ARCHER & QUINN ST	0.0	0.0	0.0	0.0	15.0
ARCHER & THROOP ST	273.5	0.0	583.5	92.5	0.0
ARCHER & FARRELL ST	80.0	119.0	0.0	13.0	20.0
ARCHER & KEELEY ST	200.0	385.0	0.0	27.0	10.0
ARCHER & BONFIELD ST	69.5	58.0	0.0	8.0	41.0
ARCHER & ELIAS CT	215.0	433.0	0.0	25.0	0.0
ARCHER & LOOMIS ST	402.5	0.0	764.5	113.0	26.0
ARCHER & HAYNES CT	0.0	0.0	0.0	0.0	0.0
ARCHER & ARCH ST	522.0	312.0	0.0	32.0	0.0
ARCHER & GRADY CT	0.0	0.0	0.0	12.0	0.0
ARCHER & McDERMOTT ST	134.0	122.5	0.0	18.0	0.0
ARCHER & LOCK ST	772.5	0.0	818.5	97.5	9.0
ARCHER & BROAD ST	170.5	336.0	0.0	64.5	43.0
ARCHER & PITNEY CT	344.5	372.0	0.0	25.5	0.0
TOTAL	6018.5	4585.0	3324.5	1003.0	347.5

FILE NAME = P:\P-13\2426-08 - CDDT - Cat 1 ADA Ramp\CON Sheets\SCHED.dgn  
 Default

S. ARCHER AVE								
LANDSCAPE & STREETScape SUMMARY								
INTERSECTION	NITROGEN FERTILIZER (25000400)	PHOSPHORUS FERTILIZER NUTRIENT (25000500)	POTASSIUM FERTILIZER (25000600)	SODDING, SALT TOLERANT (25200110)	REMOVE AND RELOCATE SIGN PANEL AND POLE ASSEMBLY (X2600012)	PIPE HANDRAIL (50901760)	SUB-BASE GRANULAR MATERIAL, TYPE B, 4" (31101200)	TOPSOIL FURNISH AND PLACE, 4" (21101615)
	POUND	POUND	POUND	SQ YD	EACH	FOOT	SQ YD	SQ YD
ARCHER & CANAL	0.2	0.2	0.2	5	1	0.0	90.4	5
ARCHER & 23RD PL	0.3	0.3	0.3	6	1	0.0	96.7	6
ARCHER & NORMAL AVE	0.4	0.4	0.4	9	0	0.0	71.7	9
ARCHER & WALLACE ST	0.1	0.1	0.1	3	1	0.0	49.2	3
ARCHER & 24TH PL RIGHT TURN	0.5	0.5	0.5	10	0	0.0	41.4	10
ARCHER & LOWE AVE	0.0	0.0	0.0	0	0	0.0	0.0	0
ARCHER & EMERALD AVE	0.0	0.0	0.0	0	0	0.0	0.0	0
ARCHER & HALSTED AVE	0.8	0.8	0.8	18	0	0.0	103.6	18
ARCHER & GREEN ST	0.0	0.0	0.0	0	0	0.0	0.0	0
ARCHER & CORBERT ST	0.3	0.3	0.3	6	0	0.0	37.9	6
ARCHER & SENOUR AVE	0.8	0.8	0.8	18	1	0.0	161.4	18
ARCHER & MARY ST	0.5	0.5	0.5	11	1	0.0	33.4	11
ARCHER & POPLAR AVE	0.2	0.2	0.2	5	0	0.0	30.0	5
ARCHER & QUINN ST	0.0	0.0	0.0	0	0	0.0	0.0	0
ARCHER & THROOP ST	0.5	0.5	0.5	10	2	0.0	95.2	10
ARCHER & FARRELL ST	0.2	0.2	0.2	4	1	0.0	22.1	4
ARCHER & KEELEY ST	0.4	0.4	0.4	9	0	0.0	65.0	9
ARCHER & BONFIELD ST	0.2	0.2	0.2	4	1	0.0	14.2	4
ARCHER & ELIAS CT	0.4	0.4	0.4	9	0	0.0	72.0	9
ARCHER & LOOMIS ST	0.0	0.0	0.0	0	1	0.0	129.7	0
ARCHER & HAYNES CT	0.0	0.0	0.0	0	1	0.0	0.0	0
ARCHER & ARCH ST	0.3	0.3	0.3	6	0	0.0	92.7	6
ARCHER & GRADY CT	0.0	0.0	0.0	0	2	0.0	0.0	0
ARCHER & McDERMOTT ST	0.0	0.0	0.0	0	0	0.0	28.5	0
ARCHER & LOCK ST	0.7	0.7	0.7	15	1	0.0	176.8	15
ARCHER & BROAD ST	0.4	0.4	0.4	9	0	0.0	56.3	9
ARCHER & PITNEY CT	0.5	0.5	0.5	11	0	0.0	79.6	11
TOTAL	7.6	7.6	7.6	168	14	0.0	1547.6	168

<b>INFRASTRUCTURE ENGINEERING</b> <small>33 West Monroe   Suite 1540   Chicago, IL 60603          773.425.8800   773.425.9564   www.infrastructure-eng.com</small>	USER NAME = APatterson	DESIGNED - AJP	REVISED -	<b>STATE OF ILLINOIS</b> <b>DEPARTMENT OF TRANSPORTATION</b>	<b>SCHEDULE OF QUANTITIES</b> <b>SITE 61-9</b>				F.A. RTE.	SECTION	COUNTY	TOTAL SHEETS	SHEET NO.
	PLLOT SCALE = 5.0000' = 1"	DRAWN - JPP	REVISED -		12-B2706-00-SW	COOK	322	71					
	PLLOT DATE = 2/2/2016	CHECKED - KPS	REVISED -		CONTRACT NO. 61C50								
		DATE = 2/2/2016	REVISED -		ILLINOIS FED. AID PROJECT								

SCALE: NTS SHEET 25 OF 45 SHEETS STA. TO STA.

S. ARCHER AVE (2)								
DRAINAGE & UTILITY								
INTERSECTION	CATCH BASINS TO BE ADJUSTED (60250200)	MANHOLES TO BE ADJUSTED (60255500)	HAND HOLES TO BE ADJUSTED (X8140115)	INLETS TO BE ADJUSTED (60260100)	ELECTRIC MANHOLE TO BE ADJUSTED	DOMESTIC WATER SERVICE BOXES TO BE ADJUSTED (56500600)	WATER VALVE BASIN TO BE ADJUSTED	WATER VALVES TO BE ADJUSTED (56109210)
	EACH	EACH	EACH	EACH	EACH	EACH	EACH	EACH
ARCHER & CICERO AVE	0	0	0	0	0	0	0	0
ARCHER & KEATING AVE	0	0	0	0	0	0	0	0
ARCHER & KILPATRICK AVE	0	0	0	0	0	0	0	0
ARCHER & KNOX AVE	0	0	0	0	0	0	0	0
ARCHER & KOLMAR AVE	0	0	0	0	0	0	0	0
ARCHER & KILBOURN AVE	0	0	0	0	0	0	0	0
ARCHER & KENNETH AVE	0	0	0	0	0	0	0	0
ARCHER & KOSTNER AVE	0	0	0	0	0	0	0	0
ARCHER & KOLIN AVE	0	0	0	0	0	0	0	0
ARCHER & KILDARE AVE	0	0	1	0	0	0	0	0
TOTAL	0	0	1	0	0	0	0	0

S. ARCHER AVE (2)					
PAVEMENT MARKING SUMMARY					
INTERSECTION	THERMOPLASTIC PAVEMENT MARKING - LINE 24" (78000650)	THERMOPLASTIC PAVEMENT MARKING - LINE 6" (78000400)	PAVEMENT MARKING REMOVAL (78300100)	THERMOPLASTIC PAVEMENT MARKING - LETTERS AND SYMBOLS (78000100)	THERMOPLASTIC PAVEMENT MARKING - LINE 4" (78000200)
	FOOT	FOOT	SQ FT	SQ FT	FOOT
ARCHER & CICERO AVE	0	16	0	0	0
ARCHER & KEATING AVE	12	0	0	0	0
ARCHER & KILPATRICK AVE	0	8	0	0	0
ARCHER & KNOX AVE	24	0	0	0	0
ARCHER & KOLMAR AVE	12	0	0	0	0
ARCHER & KILBOURN AVE	0	0	0	0	0
ARCHER & KENNETH AVE	0	0	0	0	0
ARCHER & KOSTNER AVE	0	0	0	0	0
ARCHER & KOLIN AVE	30	0	0	0	0
ARCHER & KILDARE AVE	24	0	0	0	0
TOTAL	102	24	0	0	0

S. ARCHER AVE (2)								
PAVING SUMMARY								
INTERSECTION	SUB-BASE GRANULAR MATERIAL, TYPE B, 6 INCH (31101400)	HMA SURFACE COURSE, MIX "D", N70 (40603340)	COMBINATION CONC CURB & GUTTER, TYPE B (SPECIAL) (X6061700)	BITUMINOUS MATERIALS (TACK COAT) (40800029)	LEVELING BINDER (MACHINE METHOD), N70 (40600635)	PCC BASE COURSE 9" (35300400)	LEVELING BINDER (HAND METHOD), N70 (40600535)	PROTECTIVE COAT (42001300)
	SQ YD	TON	FOOT	POUND	TON	SQ YD	TON	SQ YD
ARCHER & CICERO AVE	114	6	85.0	436	0.000	52	0.024	62
ARCHER & KEATING AVE	109	3	76.0	256	0.000	31	0.014	78
ARCHER & KILPATRICK AVE	128	4	81.0	299	0.000	36	0.017	93
ARCHER & KNOX AVE	64	2	58.0	155	0.000	19	0.009	45
ARCHER & KOLMAR AVE	27	1	24.5	71	0.000	9	0.004	18
ARCHER & KILBOURN AVE	73	2	46.5	129	0.000	16	0.007	57
ARCHER & KENNETH AVE	0	0	0.0	0	0.000	0	0.000	0
ARCHER & KOSTNER AVE	0	0	0.0	0	0.000	0	0.000	0
ARCHER & KOLIN AVE	244	6	133.0	479	0.000	58	0.027	187
ARCHER & KILDARE AVE	96	3	87.0	233	0.000	28	0.013	68
TOTAL	855	28	591.0	2059	0.0	248	0.2	608

S. ARCHER AVE (2)					
SIDEWALK SUMMARY					
INTERSECTION	PCC SIDEWALK, 5 INCH (42400200)	PCC RAMP ADA RAMP, 5 INCH	PCC RAMP ADA RAMP, 8 INCH	DETECTABLE WARNINGS (SPECIAL) (X4240800)	CONCRETE CURB (SPECIAL) (X6060505)
	SQ FT	SQ FT	SQ FT	SQ FT	FOOT
ARCHER & CICERO AVE	190.0	0.0	367.0	55.0	42.0
ARCHER & KEATING AVE	331.0	371.0	0.0	58.5	31.0
ARCHER & KILPATRICK AVE	521.0	312.0	0.0	24.0	0.0
ARCHER & KNOX AVE	120.0	285.0	0.0	60.0	50.0
ARCHER & KOLMAR AVE	68.5	96.5	0.0	20.5	0.0
ARCHER & KILBOURN AVE	260.0	254.5	0.0	28.0	0.0
ARCHER & KENNETH AVE	0.0	0.0	0.0	0.0	0.0
ARCHER & KOSTNER AVE	0.0	0.0	0.0	0.0	0.0
ARCHER & KOLIN AVE	745.5	935.5	0.0	118.5	64.0
ARCHER & KILDARE AVE	180.0	427.5	0.0	110.0	75.0
TOTAL	2416.0	2682.0	367.0	474.5	262.0

S. ARCHER AVE (2)						
REMOVAL SUMMARY						
INTERSECTION	CURB REMOVAL (44000300)	COMBINATION CURB AND GUTTER REMOVAL (44000500)	SIDEWALK REMOVAL (44000600)	EARTH EXCAVATION (20200100)	PAVEMENT REMOVAL (44000100)	HOT-MIX ASPHALT SURFACE REMOVAL, VARIABLE DEPTH (X4401198)
	FOOT	FOOT	SQ FT	CU YD	SQ YD	SQ YD
ARCHER & CICERO AVE	42	85	557	4	52	0
ARCHER & KEATING AVE	31	76	702	4	31	0
ARCHER & KILPATRICK AVE	0	81	833	2	36	0
ARCHER & KNOX AVE	50	58	405	6	19	0
ARCHER & KOLMAR AVE	0	25	165	1	9	0
ARCHER & KILBOURN AVE	0	47	515	1	16	0
ARCHER & KENNETH AVE	0	0	0	0	0	0
ARCHER & KOSTNER AVE	0	0	0	0	0	0
ARCHER & KOLIN AVE	64	133	1,681	10	58	0
ARCHER & KILDARE AVE	75	87	608	8	28	0
TOTAL	262	591	5,465	40	248	0

S. ARCHER AVE (2)								
LANDSCAPE & STREETScape SUMMARY								
INTERSECTION	NITROGEN FERTILIZER (25000400)	PHOSPHORUS FERTILIZER NUTRIENT (25000500)	POTASSIUM FERTILIZER (25000600)	SODDING, SALT TOLERANT (25200110)	REMOVE AND RELOCATE SIGN PANEL AND POLE ASSEMBLY (X2600012)	PIPE HANDRAIL (50901760)	SUB-BASE GRANULAR MATERIAL, TYPE B, 4" (31101200)	TOPSOIL FURNISH AND PLACE, 4" (21101615)
	POUND	POUND	POUND	SQ YD	EACH	FOOT	SQ YD	SQ YD
ARCHER & CICERO AVE	0.6	0.6	0.6	13	0	0.0	61.9	13
ARCHER & KEATING AVE	0.6	0.6	0.6	13	0	0.0	78.0	13
ARCHER & KILPATRICK AVE	0.3	0.3	0.3	6	1	0.0	92.6	6
ARCHER & KNOX AVE	0.8	0.8	0.8	17	0	0.0	45.0	17
ARCHER & KOLMAR AVE	0.1	0.1	0.1	2	0	0.0	18.3	2
ARCHER & KILBOURN AVE	0.2	0.2	0.2	4	0	0.0	57.2	4
ARCHER & KENNETH AVE	0.0	0.0	0.0	0	0	0.0	0.0	0
ARCHER & KOSTNER AVE	0.0	0.0	0.0	0	0	0.0	0.0	0
ARCHER & KOLIN AVE	1.4	1.4	1.4	31	1	0.0	186.8	31
ARCHER & KILDARE AVE	1.1	1.1	1.1	25	0	0.0	67.5	25
TOTAL	5.0	5.0	5.0	112	2	0.0	607.2	112

FILE NAME = P:\P-13\2426-00 - CDDT\_Cot.1 ADA Rempa\JDN\Sheets\SP-RED.dgn



USER NAME = APatterson  
 DESIGNED - AJP  
 DRAWN - JPP  
 CHECKED - KPS  
 DATE - 2/2/2016

REVISIONS  
 REVISED -  
 REVISED -  
 REVISED -  
 REVISED -

STATE OF ILLINOIS  
 DEPARTMENT OF TRANSPORTATION

SCHEDULE OF QUANTITIES  
 SITE 61-10

SCALE: NTS SHEET 26 OF 45 SHEETS STA. TO STA.

F.A. RTE.	SECTION	COUNTY	TOTAL SHEETS	SHEET NO.
	12-B2706-00-SW	COOK	322	72
CONTRACT NO. 61C50				
ILLINOIS FED. AID PROJECT				



S. ARCHER AVE (3)								
DRAINAGE & UTILITY								
INTERSECTION	CATCH BASINS TO BE ADJUSTED (60250200)	MANHOLES TO BE ADJUSTED (60255500)	HAND HOLES TO BE ADJUSTED (X8140115)	INLETS TO BE ADJUSTED (60260100)	ELECTRIC MANHOLE TO BE ADJUSTED	DOMESTIC WATER SERVICE BOXES TO BE ADJUSTED (56500600)	WATER VALVE BASIN TO BE ADJUSTED	WATER VALVES TO BE ADJUSTED (56109210)
	EACH	EACH	EACH	EACH	EACH	EACH	EACH	EACH
ARCHER & ROBINSON ST	0	0	0	0	0	0	0	0
ARCHER & PAULINA ST	0	0	0	0	0	0	0	0
ARCHER & WOOD ST	0	0	0	0	1	0	1	0
ARCHER & 33RD ST	1	0	0	0	1	0	0	0
ARCHER & 33RD PL	0	0	0	0	0	0	1	0
ARCHER & 34TH ST	0	0	0	0	0	0	0	0
ARCHER & DAMEN AVE	0	0	0	0	3	0	2	0
ARCHER & 35TH ST	0	0	0	0	1	0	1	0
ARCHER & HOYNE AVE	0	0	0	0	4	0	0	0
ARCHER & HAMILTON	0	0	0	0	1	0	0	0
ARCHER & LEAVITT ST	0	0	0	0	2	0	0	0
ARCHER & BLAKE ST	0	0	0	0	0	0	0	0
ARCHER & OAKLEY AVE	0	0	0	0	0	0	0	0
ARCHER & 37TH ST	0	0	0	0	0	0	0	0
ARCHER & WESTERN BLVD	0	1	0	0	1	0	0	0
ARCHER & WESTERN AVE	2	0	1	0	2	0	0	0
ARCHER & ARTESIAN AVE	0	0	0	0	0	0	0	0
ARCHER & 38TH ST	0	0	0	0	0	2	0	0
ARCHER & CAMPBELL AVE	2	0	0	0	1	0	0	0
ARCHER & ROCKWEL ST	0	0	0	0	1	0	0	0
ARCHER & PERSHING RD	0	0	0	0	2	0	0	0
TOTAL	5	1	1	0	20	2	5	0

S. ARCHER AVE (3)					
REMOVAL SUMMARY					
INTERSECTION	CURB REMOVAL (44000300)	COMBINATION CURB AND GUTTER REMOVAL (44000500)	SIDEWALK REMOVAL (44000600)	EARTH EXCAVATION (20200100)	PAVEMENT REMOVAL (44000100)
	FOOT	FOOT	SQ FT	CU YD	SQ YD
ARCHER & ROBINSON ST	0	40	302	2	23
ARCHER & PAULINA ST	10	53	343	3	19
ARCHER & WOOD ST	7	129	886	4	41
ARCHER & 33RD ST	0	45	298	1	12
ARCHER & 33RD PL	25	29	203	3	9
ARCHER & 34TH ST	37	68	557	4	25
ARCHER & DAMEN AVE	0	167	1,132	8	49
ARCHER & 35TH ST	0	100	870	1	36
ARCHER & HOYNE AVE	61	170	1,701	9	65
ARCHER & HAMILTON	0	107	1,098	1	32
ARCHER & LEAVITT ST	0	86	974	3	36
ARCHER & BLAKE ST	23	49	539	4	21
ARCHER & OAKLEY AVE	0	29	197	2	12
ARCHER & 37TH ST	0	0	0	0	0
ARCHER & WESTERN BLVD	31	71	666	6	33
ARCHER & WESTERN AVE	86	162	1,232	9	49
ARCHER & ARTESIAN AVE	17	58	339	3	19
ARCHER & 38TH ST	7	85	605	2	28
ARCHER & CAMPBELL AVE	20	207	1,824	7	67
ARCHER & ROCKWEL ST	31	73	635	5	23
ARCHER & PERSHING RD	36	104	879	5	47
TOTAL	388	1,828	15,276	85	646

S. ARCHER AVE (3)					
PAVEMENT MARKING SUMMARY					
INTERSECTION	THERMOPLASTIC PAVEMENT MARKING - LINE 24" (78000650)	THERMOPLASTIC PAVEMENT MARKING - LINE 6" (78000400)	PAVEMENT MARKING REMOVAL (78300100)	THERMOPLASTIC PAVEMENT MARKING - LETTERS AND SYMBOLS (78000100)	THERMOPLASTIC PAVEMENT MARKING - LINE 4" (78000200)
	FOOT	FOOT	SQ FT	SQ FT	FOOT
ARCHER & ROBINSON ST	12	0	0	0	0
ARCHER & PAULINA ST	12	0	0	0	0
ARCHER & WOOD ST	50	0	0	0	0
ARCHER & 33RD ST	0	4	0	0	0
ARCHER & 33RD PL	12	0	0	0	0
ARCHER & 34TH ST	12	0	0	0	0
ARCHER & DAMEN AVE	48	0	0	0	0
ARCHER & 35TH ST	24	0	0	0	0
ARCHER & HOYNE AVE	48	0	0	0	0
ARCHER & HAMILTON	12	0	0	0	0
ARCHER & LEAVITT ST	24	0	0	0	0
ARCHER & BLAKE ST	12	0	0	0	0
ARCHER & OAKLEY AVE	12	0	0	0	0
ARCHER & 37TH ST	0	0	0	0	0
ARCHER & WESTERN BLVD	12	4	0	0	0
ARCHER & WESTERN AVE	264	0	185	0	0
ARCHER & ARTESIAN AVE	6	7	0	0	0
ARCHER & 38TH ST	18	0	0	0	0
ARCHER & CAMPBELL AVE	36	0	0	0	0
ARCHER & ROCKWEL ST	24	0	0	0	0
ARCHER & PERSHING RD	36	0	0	0	0
TOTAL	674	15	185	0	0

S. ARCHER AVE (3)								
PAVING SUMMARY								
INTERSECTION	SUB-BASE GRANULAR MATERIAL, TYPE B, 6 INCH (31101400)	HMA SURFACE COURSE, MIX "D", N70 (40603340)	COMBINATION CONC CURB & GUTTER, TYPE B (SPECIAL) (X6061700)	BITUMINOUS MATERIALS (TACK COAT) (40800029)	LEVELING BINDER (MACHINE METHOD), N70 (40600635)	PCC BASE COURSE 9" (35300400)	LEVELING BINDER (HAND METHOD), N70 (40600535)	PROTECTIVE COAT (42001300)
	SQ YD	TON	FOOT	POUND	TON	SQ YD	TON	SQ YD
ARCHER & ROBINSON ST	56	3	40.0	188	0.000	23	0.011	34
ARCHER & PAULINA ST	57	2	52.5	161	0.000	19	0.009	38
ARCHER & WOOD ST	140	5	128.5	342	0.000	41	0.019	98
ARCHER & 33RD ST	45	1	44.5	103	0.000	12	0.006	33
ARCHER & 33RD PL	32	1	29.0	78	0.000	9	0.004	23
ARCHER & 34TH ST	87	3	67.5	208	0.000	25	0.012	62
ARCHER & DAMEN AVE	175	5	166.5	406	0.000	49	0.023	126
ARCHER & 35TH ST	133	4	100.0	301	0.000	36	0.017	97
ARCHER & HOYNE AVE	254	7	170.0	544	0.000	65	0.030	189
ARCHER & HAMILTON	154	4	107.0	269	0.000	32	0.015	122
ARCHER & LEAVITT ST	145	4	86.0	304	0.000	36	0.017	108
ARCHER & BLAKE ST	81	2	49.0	177	0.000	21	0.010	60
ARCHER & OAKLEY AVE	33	1	28.5	96	0.000	12	0.005	22
ARCHER & 37TH ST	0	0	0.0	0	0.000	0	0.000	0
ARCHER & WESTERN BLVD	107	4	70.5	279	0.000	33	0.016	74
ARCHER & WESTERN AVE	186	5	162.0	405	0.000	49	0.023	137
ARCHER & ARTESIAN AVE	56	2	57.5	157	0.000	19	0.009	38
ARCHER & 38TH ST	95	3	84.5	340	1.279	28	0.013	67
ARCHER & CAMPBELL AVE	269	7	207.0	556	0.000	67	0.031	203
ARCHER & ROCKWEL ST	93	3	73.0	189	0.000	23	0.011	71
ARCHER & PERSHING RD	144	5	104.0	389	0.000	47	0.022	98
TOTAL	2,344	73	1,827.5	5490	1.3	646	0.4	1697

FILE NAME = P:\P-13\2426-00 - CDDT\_Cot.1 ADA Rempa\JDN\Sheets\SCHED.dgn  
 Default



USER NAME = APatterson  
 PLOT SCALE = 5,0000' / 1"=100'  
 PLOT DATE = 2/2/2016

DESIGNED - AJP  
 DRAWN - JPP  
 CHECKED - KPS  
 DATE - 2/2/2016

REVISED -  
 REVISED -  
 REVISED -  
 REVISED -

STATE OF ILLINOIS  
 DEPARTMENT OF TRANSPORTATION

SCHEDULE OF QUANTITIES  
 SITE 61-11

SCALE: NTS SHEET 27 OF 45 SHEETS STA. TO STA.

F.A. RTE.	SECTION	COUNTY	TOTAL SHEETS	SHEET NO.
	12-B2706-00-SW	COOK	322	73
CONTRACT NO. 61C50				
ILLINOIS FED. AID PROJECT				

Default

FILE NAME = P:\P-13\2426-00 - CDDT\_Cat.1 ADA Replacements\Sheets\SCHED.dgn

S. ARCHER AVE (3)				
SIDEWALK SUMMARY				
INTERSECTION	PCC SIDEWALK, 5 INCH (42400200)	PCC RAMP ADA RAMP, 5 INCH	PCC RAMP ADA RAMP, 8 INCH	DETECTABLE WARNINGS (SPECIAL) (X4240800)
	SQ FT	SQ FT	SQ FT	SQ FT
ARCHER & ROBINSON ST	136.5	0.0	165.0	24.0
ARCHER & PAULINA ST	152.5	190.0	0.0	27.0
ARCHER & WOOD ST	430.5	0.0	455.5	87.5
ARCHER & 33RD ST	114.5	183.0	0.0	12.0
ARCHER & 33RD PL	60.0	142.5	0.0	30.0
ARCHER & 34TH ST	185.0	372.0	0.0	26.5
ARCHER & DAMEN AVE	441.0	0.0	691.0	117.0
ARCHER & 35TH ST	379.5	0.0	490.0	51.5
ARCHER & HOYNE AVE	750.0	0.0	951.0	114.5
ARCHER & HAMILTON	570.5	527.5	0.0	40.0
ARCHER & LEAVITT ST	473.0	0.0	501.0	45.0
ARCHER & BLAKE ST	301.5	237.5	0.0	26.0
ARCHER & OAKLEY AVE	64.0	133.0	0.0	17.0
ARCHER & 37TH ST	0.0	0.0	0.0	0.0
ARCHER & WESTERN BLVD	321.5	0.0	344.0	38.0
ARCHER & WESTERN AVE	393.5	0.0	838.5	99.0
ARCHER & ARTESIAN AVE	100.5	238.0	0.0	33.0
ARCHER & 38TH ST	362.0	242.5	0.0	24.0
ARCHER & CAMPBELL AVE	951.5	872.5	0.0	81.0
ARCHER & ROCKWEL ST	192.5	0.0	442.5	54.5
ARCHER & PERSHING RD	225.5	0.0	653.5	60.0
TOTAL	6605.5	3138.5	5532.0	1007.5

S. ARCHER AVE (3)								
LANDSCAPE & STREETScape SUMMARY								
INTERSECTION	NITROGEN FERTILIZER (25000400)	PHOSPHORUS FERTILIZER NUTRIENT (25000500)	POTASSIUM FERTILIZER (25000600)	SODDING, SALT TOLERANT (25200110)	REMOVE AND RELOCATE SIGN PANEL AND POLE ASSEMBLY (X2600012)	PIPE HANDRAIL (50901760)	SUB-BASE GRANULAR MATERIAL, TYPE B, 4" (31101200)	TOPSOIL FURNISH AND PLACE, 4" (21101615)
	POUND	POUND	POUND	SQ YD	EACH	FOOT	SQ YD	SQ YD
ARCHER & ROBINSON ST	0.2	0.2	0.2	5	0	0.0	33.5	5
ARCHER & PAULINA ST	0.4	0.4	0.4	8	0	0.0	38.1	8
ARCHER & WOOD ST	0.5	0.5	0.5	12	0	0.0	98.4	12
ARCHER & 33RD ST	0.1	0.1	0.1	2	0	0.0	33.1	2
ARCHER & 33RD PL	0.4	0.4	0.4	8	0	0.0	22.5	8
ARCHER & 34TH ST	0.5	0.5	0.5	12	0	0.0	61.9	12
ARCHER & DAMEN AVE	1.1	1.1	1.1	24	1	0.0	125.8	24
ARCHER & 35TH ST	0.2	0.2	0.2	4	0	0.0	96.6	4
ARCHER & HOYNE AVE	1.2	1.2	1.2	27	1	0.0	189.0	27
ARCHER & HAMILTON	0.2	0.2	0.2	4	0	0.0	122.0	4
ARCHER & LEAVITT ST	0.5	0.5	0.5	10	0	0.0	108.2	10
ARCHER & BLAKE ST	0.6	0.6	0.6	13	0	0.0	59.9	13
ARCHER & OAKLEY AVE	0.3	0.3	0.3	6	0	0.0	21.9	6
ARCHER & 37TH ST	0.0	0.0	0.0	0	0	0.0	0.0	0
ARCHER & WESTERN BLVD	0.8	0.8	0.8	18	0	0.0	73.9	18
ARCHER & WESTERN AVE	1.2	1.2	1.2	27	0	0.0	136.9	27
ARCHER & ARTESIAN AVE	0.4	0.4	0.4	8	0	0.0	37.6	8
ARCHER & 38TH ST	0.2	0.2	0.2	5	0	0.0	67.2	5
ARCHER & CAMPBELL AVE	0.9	0.9	0.9	20	2	0.0	202.7	20
ARCHER & ROCKWEL ST	0.7	0.7	0.7	15	0	0.0	70.6	15
ARCHER & PERSHING RD	0.6	0.6	0.6	14	0	0.0	97.7	14
TOTAL	11.0	11.0	11.0	244	4	0.0	1697.3	244



USER NAME = APatterson  
 DESIGNED - AJP  
 DRAWN - JPP  
 CHECKED - KPS  
 DATE - 2/2/2016

REVISOR -  
 REVISION -  
 REVISION -  
 REVISION -

DESIGNED - AJP  
 DRAWN - JPP  
 CHECKED - KPS  
 DATE - 2/2/2016

**STATE OF ILLINOIS  
 DEPARTMENT OF TRANSPORTATION**

**SCHEDULE OF QUANTITIES  
 SITE 61-11**

SCALE: NTS    SHEET 28 OF 45    SHEETS    STA.    TO STA.

F.A. RTE.	SECTION	COUNTY	TOTAL SHEETS	SHEET NO.
	12-B2706-00-SW	COOK	322	74
CONTRACT NO. 61C50			ILLINOIS FED. AID PROJECT	

S. COTTAGE GROVE AVE								
DRAINAGE & UTILITY								
INTERSECTION	CATCH BASINS TO BE ADJUSTED (60250200)	MANHOLES TO BE ADJUSTED (60255500)	HAND HOLES TO BE ADJUSTED (X8140115)	INLETS TO BE ADJUSTED (60260100)	ELECTRIC MANHOLE TO BE ADJUSTED	DOMESTIC WATER SERVICE BOXES TO BE ADJUSTED (56500600)	WATER VALVE BASIN TO BE ADJUSTED	WATER VALVES TO BE ADJUSTED (56109210)
	EACH	EACH	EACH	EACH	EACH	EACH	EACH	EACH
COTTAGE GROVE & 75TH ST	0	0	0	1	1	0	0	0
COTTAGE GROVE & 76TH ST	1	0	0	0	3	0	0	0
COTTAGE GROVE & 77TH ST	0	0	0	0	0	0	0	0
COTTAGE GROVE & 78TH ST	0	3	0	0	0	0	1	0
COTTAGE GROVE & 79TH ST	0	0	9	0	4	1	1	1
TOTAL	1	3	9	1	8	1	2	1

S. COTTAGE GROVE AVE					
PAVEMENT MARKING SUMMARY					
INTERSECTION	THERMOPLASTIC PAVEMENT MARKING - LINE 24" (78000650)	THERMOPLASTIC PAVEMENT MARKING - LINE 6" (78000400)	PAVEMENT MARKING REMOVAL (78300100)	THERMOPLASTIC PAVEMENT MARKING - LETTERS AND SYMBOLS (78000100)	THERMOPLASTIC PAVEMENT MARKING - LINE 4" (78000200)
	FOOT	FOOT	SQ FT	SQ FT	FOOT
COTTAGE GROVE & 75TH ST	36	0	0	0	0
COTTAGE GROVE & 76TH ST	48	0	0	0	0
COTTAGE GROVE & 77TH ST	36	0	0	0	0
COTTAGE GROVE & 78TH ST	48	0	0	0	0
COTTAGE GROVE & 79TH ST	123	15	215	0	6
TOTAL	291	15	215	0	6

S. COTTAGE GROVE AVE									
PAVING SUMMARY									
INTERSECTION	SUB-BASE GRANULAR MATERIAL, TYPE B, 6 INCH (31101400)	HMA SURFACE COURSE, MIX "D", N70 (40603340)	COMBINATION CONC CURB & GUTTER, TYPE B (SPECIAL) (X6061700)	BITUMINOUS MATERIALS (TACK COAT) (40800029)	LEVELING BINDER (MACHINE METHOD), N70 (40600635)	PCC BASE COURSE 9" (35300400)	LEVELING BINDER (HAND METHOD), N70 (40600535)	PROTECTIVE COAT (42001300)	HIGH-EARLY-STRENGTH PORTLAND CEMENT CONCRETE BASE COURSE, 10" (35301300)
	SQ YD	TON	FOOT	POUND	TON	SQ YD	TON	SQ YD	SQ YD
COTTAGE GROVE & 75TH ST	203	7	136.0	404	0.000	49	0.023	154	0
COTTAGE GROVE & 76TH ST	228	7	172.0	416	0.000	50	0.023	179	0
COTTAGE GROVE & 77TH ST	182	6	120.0	363	0.000	44	0.020	139	0
COTTAGE GROVE & 78TH ST	232	7	169.0	445	0.000	53	0.025	178	0
COTTAGE GROVE & 79TH ST	296	8	222.5	2156	11.632	66	0.031	230	88.89
TOTAL	1,142	36	819.5	3785	11.7	261.5	0.2	880	89

S. COTTAGE GROVE AVE					
SIDEWALK SUMMARY					
INTERSECTION	PCC SIDEWALK, 5 INCH (42400200)	PCC RAMP ADA RAMP, 5 INCH	PCC RAMP ADA RAMP, 8 INCH	DETECTABLE WARNINGS (SPECIAL) (X4240800)	CONCRETE CURB (SPECIAL) (X6060505)
	SQ FT	SQ FT	SQ FT	SQ FT	FOOT
COTTAGE GROVE & 75TH ST	765.0	0.0	621.0	64.0	0.0
COTTAGE GROVE & 76TH ST	845.0	0.0	761.5	100.5	23.0
COTTAGE GROVE & 77TH ST	619.5	629.0	0.0	76.0	18.0
COTTAGE GROVE & 78TH ST	854.0	0.0	751.0	94.0	14.0
COTTAGE GROVE & 79TH ST	1490.0	0.0	581.0	95.0	76.0
TOTAL	4573.5	629.0	2714.5	429.5	131.0

S. COTTAGE GROVE AVE						
REMOVAL SUMMARY						
INTERSECTION	CURB REMOVAL (44000300)	COMBINATION CURB AND GUTTER REMOVAL (44000500)	SIDEWALK REMOVAL (44000600)	EARTH EXCAVATION (20200100)	PAVEMENT REMOVAL (44000100)	HOT-MIX ASPHALT SURFACE REMOVAL, VARIABLE DEPTH (X4401198)
	FOOT	FOOT	SQ FT	CU YD	SQ YD	SQ YD
COTTAGE GROVE & 75TH ST	0	136	1,386	3	49	0
COTTAGE GROVE & 76TH ST	23	172	1,607	4	50	0
COTTAGE GROVE & 77TH ST	18	120	1,249	5	44	0
COTTAGE GROVE & 78TH ST	14	169	1,605	7	53	0
COTTAGE GROVE & 79TH ST	76	223	2,071	3	66	0
TOTAL	131	820	7,917	25	262	0

S. COTTAGE GROVE AVE								
LANDSCAPE & STREETScape SUMMARY								
INTERSECTION	NITROGEN FERTILIZER (25000400)	PHOSPHORUS FERTILIZER NUTRIENT (25000500)	POTASSIUM FERTILIZER (25000600)	SODDING, SALT TOLERANT (25200110)	REMOVE AND RELOCATE SIGN PANEL AND POLE ASSEMBLY (X2600012)	PIPE HANDRAIL (50901760)	SUB-BASE GRANULAR MATERIAL, TYPE B, 4" (31101200)	TOPSOIL FURNISH AND PLACE, 4" (21101615)
	POUND	POUND	POUND	SQ YD	EACH	FOOT	SQ YD	SQ YD
COTTAGE GROVE & 75TH ST	0.4	0.4	0.4	9	0	0.0	154.0	9
COTTAGE GROVE & 76TH ST	0.5	0.5	0.5	12	0	0.0	178.5	12
COTTAGE GROVE & 77TH ST	0.7	0.7	0.7	15	0	0.0	138.7	15
COTTAGE GROVE & 78TH ST	0.9	0.9	0.9	21	1	0.0	178.3	21
COTTAGE GROVE & 79TH ST	0.4	0.4	0.4	9	0	37.5	230.1	9
TOTAL	3.0	3.0	3.0	66	1	37.5	879.7	66

FILE NAME = P:\P-13\2426-08 - CDDT Cox 1 A0A Rempa\DDA\Sheets\SCHED.dgn  
 Default



USER NAME = APatterson	DESIGNED - AJP	REVISED -
PLOT SCALE = 5.0000' / 1"	DRAWN - JPP	REVISED -
PLOT DATE = 2/2/2016	CHECKED - KPS	REVISED -
	DATE - 2/2/2016	REVISED -

**STATE OF ILLINOIS  
DEPARTMENT OF TRANSPORTATION**

SCHEDULE OF QUANTITIES			
SITE 61-12			
SCALE: NTS	SHEET 29 OF 45 SHEETS	STA. TO STA.	

F.A. RTE.	SECTION	COUNTY	TOTAL SHEETS	SHEET NO.
	12-B2706-00-SW	COOK	322	75
CONTRACT NO. 61C50				
[ILLINOIS] FED. AID PROJECT				

S. DAMEN AVE										
DRAINAGE & UTILITY										
INTERSECTION	CATCH BASINS TO BE ADJUSTED (60250200)	MANHOLES TO BE ADJUSTED (60255500)	HAND HOLES TO BE ADJUSTED (X8140115)	INLETS TO BE ADJUSTED (60260100)	ELECTRIC MANHOLE TO BE ADJUSTED	DOMESTIC WATER SERVICE BOXES TO BE ADJUSTED (56500600)	WATER VALVE BASIN TO BE ADJUSTED	WATER VALVES TO BE ADJUSTED (56109210)		
	EACH	EACH	EACH	EACH	EACH	EACH	EACH	EACH		
DAMEN & 51ST ST	0	0	0	0	0	0	0	0		0
DAMEN & JAMES ST	0	0	0	0	1	0	0	0		0
DAMEN & 52ND ST N.	0	0	0	0	1	0	0	0		0
DAMEN & 52ND ST S.	0	0	0	0	0	0	0	0		0
DAMEN & 52ND PL	1	0	0	0	0	0	0	0		0
DAMEN & 53RD ST	0	0	0	0	0	0	0	0		0
DAMEN & 53RD PL	0	0	0	0	0	0	0	0		0
DAMEN & 54TH ST	0	0	0	0	0	0	0	0		0
DAMEN & GARFIELD BLVD N.	0	0	0	0	0	0	0	0		0
DAMEN & GARFIELD BLVD S.	0	0	0	0	2	0	0	0		0
DAMEN & 56TH ST	0	0	0	0	0	0	0	0		0
DAMEN & 57TH ST	1	0	0	0	1	0	0	1		0
DAMEN & 58TH ST	1	0	0	1	1	0	0	0		0
DAMEN & 59TH ST	0	0	0	0	0	0	0	0		0
DAMEN & 60TH ST	0	0	0	0	0	0	0	0		0
DAMEN & 61ST ST	1	0	0	0	1	0	0	2		1
DAMEN & 62ND ST	0	0	0	0	0	0	0	1		0
DAMEN & 63RD ST	0	0	0	0	0	0	0	0		0
TOTAL	4	0	0	1	7	0	0	4		1

S. DAMEN AVE					
REMOVAL SUMMARY					
INTERSECTION	CURB REMOVAL (44000300)	COMBINATION CURB AND GUTTER REMOVAL (44000500)	SIDEWALK REMOVAL (44000600)	EARTH EXCAVATION (20200100)	PAVEMENT REMOVAL (44000100)
	FOOT	FOOT	SQ FT	CU YD	SQ YD
DAMEN & 51ST ST	0	0	0	0	0
DAMEN & JAMES ST	68	14	456	9	3
DAMEN & 52ND ST N.	64	7	280	6	2
DAMEN & 52ND ST S.	68	33	409	8	16
DAMEN & 52ND PL	9	7	229	0	2
DAMEN & 53RD ST	91	81	702	6	23
DAMEN & 53RD PL	68	14	420	9	3
DAMEN & 54TH ST	0	0	0	0	0
DAMEN & GARFIELD BLVD N.	0	0	0	0	0
DAMEN & GARFIELD BLVD S.	0	0	0	0	0
DAMEN & 56TH ST	0	0	0	0	0
DAMEN & 57TH ST	107	84	795	11	33
DAMEN & 58TH ST	124	140	966	10	48
DAMEN & 59TH ST	0	0	0	0	0
DAMEN & 60TH ST	32	52	348	4	12
DAMEN & 61ST ST	89	118	922	10	39
DAMEN & 62ND ST	7	90	962	4	34
DAMEN & 63RD ST	0	0	0	0	0
TOTAL	726	639	6,488	80	215

S. DAMEN AVE					
PAVEMENT MARKING SUMMARY					
INTERSECTION	THERMOPLASTIC PAVEMENT MARKING - LINE 24" (78000650)	THERMOPLASTIC PAVEMENT MARKING - LINE 6" (78000400)	PAVEMENT MARKING REMOVAL (78300100)	THERMOPLASTIC PAVEMENT MARKING - LETTERS AND SYMBOLS (78000100)	THERMOPLASTIC PAVEMENT MARKING - LINE 4" (78000200)
	FOOT	FOOT	SQ FT	SQ FT	FOOT
DAMEN & 51ST ST	0	0	0	0	0
DAMEN & JAMES ST	12	0	0	0	0
DAMEN & 52ND ST N.	6	0	0	0	0
DAMEN & 52ND ST S.	12	0	0	0	0
DAMEN & 52ND PL	75	0	0	0	0
DAMEN & 53RD ST	51	4	0	0	0
DAMEN & 53RD PL	12	0	0	0	0
DAMEN & 54TH ST	0	0	0	0	0
DAMEN & GARFIELD BLVD N.	0	0	0	0	0
DAMEN & GARFIELD BLVD S.	0	0	0	0	0
DAMEN & 56TH ST	0	0	0	0	0
DAMEN & 57TH ST	30	4	0	0	0
DAMEN & 58TH ST	48	0	24	0	0
DAMEN & 59TH ST	0	0	0	0	0
DAMEN & 60TH ST	12	0	0	0	0
DAMEN & 61ST ST	36	0	0	0	0
DAMEN & 62ND ST	24	0	0	0	0
DAMEN & 63RD ST	0	0	0	0	0
TOTAL	318	8	24	0	0

S. DAMEN AVE								
PAVING SUMMARY								
INTERSECTION	SUB-BASE GRANULAR MATERIAL, TYPE B, 6 INCH (31101400)	HMA SURFACE COURSE, MIX "D", N70 (40603340)	COMBINATION CONC CURB & GUTTER, TYPE B (SPECIAL) (X6061700)	BITUMINOUS MATERIALS (TACK COAT) (40800029)	LEVELING BINDER (MACHINE METHOD), N70 (40600635)	PCC BASE COURSE 9" (35300400)	LEVELING (HAND METHOD), N70 (40600535)	PROTECTIVE COAT (42001300)
	SQ YD	TON	FOOT	POUND	TON	SQ YD	TON	SQ YD
DAMEN & 51ST ST	0	0	0.0	0	0.000	0	0.000	0
DAMEN & JAMES ST	54	0	14.0	26	0.000	3	0.001	51
DAMEN & 52ND ST N.	33	0	7.0	13	0.000	2	0.001	31
DAMEN & 52ND ST S.	62	2	33.0	135	0.000	16	0.008	45
DAMEN & 52ND PL	27	0	7.0	14	0.000	2	0.001	25
DAMEN & 53RD ST	101	3	81.0	195	0.000	23	0.011	78
DAMEN & 53RD PL	50	0	14.0	26	0.000	3	0.001	47
DAMEN & 54TH ST	0	0	0.0	0	0.000	0	0.000	0
DAMEN & GARFIELD BLVD N.	0	0	0.0	0	0.000	0	0.000	0
DAMEN & GARFIELD BLVD S.	0	0	0.0	0	0.000	0	0.000	0
DAMEN & 56TH ST	0	0	0.0	0	0.000	0	0.000	0
DAMEN & 57TH ST	122	4	83.5	277	0.000	33	0.016	88
DAMEN & 58TH ST	155	5	140.0	398	0.000	48	0.022	107
DAMEN & 59TH ST	0	0	0.0	0	0.000	0	0.000	0
DAMEN & 60TH ST	50	1	52.0	96	0.000	12	0.005	39
DAMEN & 61ST ST	141	4	118.0	324	0.000	39	0.018	102
DAMEN & 62ND ST	141	4	89.5	282	0.000	34	0.016	107
DAMEN & 63RD ST	0	0	0.0	0	0.000	0	0.000	0
TOTAL	936	26	639.0	1786	0.0	215	0.2	721

FILE NAME = F:\P-13\2426-00 - CDDT\_Cat.1 ADA Rempa\DRAWNSheets\SCHED.dgn

<b>INFRASTRUCTURE ENGINEERING</b> INCORPORATED 33 West Monroe   Suite 1540   Chicago, IL 60603 P 312.425.8888   F 312.425.8884   www.infrastructure-eng.com	USER NAME = APatterson	DESIGNED - AJP	REVISED -	<b>STATE OF ILLINOIS</b> <b>DEPARTMENT OF TRANSPORTATION</b>	<b>SCHEDULE OF QUANTITIES</b> SITE 61-13			F.A. RTE.	SECTION	COUNTY	TOTAL SHEETS	SHEET NO.
	PLLOT SCALE = 5,0000' / 1" =	DRAWN - JPP	REVISED -		12-B2706-00-SW	COOK	322	76				
	PLLOT DATE = 2/2/2016	CHECKED - KPS	REVISED -		<b>CONTRACT NO. 61C50</b>							
		DATE - 2/2/2016	REVISED -		SCALE: NTS	SHEET 30 OF 45 SHEETS	STA. TO STA.	[ILLINOIS] FED. AID PROJECT				

S. DAMEN AVE				
SIDEWALK SUMMARY				
INTERSECTION	PCC SIDEWALK, 5 INCH (42400200)	PCC RAMP ADA RAMP, 5 INCH	PCC RAMP ADA RAMP, 8 INCH	DETECTABLE WARNINGS (SPECIAL) (X4240800)
	SQ FT	SQ FT	SQ FT	SQ FT
DAMEN & 51ST ST	0.0	0.0	0.0	0.0
DAMEN & JAMES ST	168.0	288.0	0.0	24.0
DAMEN & 52ND ST N.	70.0	210.0	0.0	12.0
DAMEN & 52ND ST S.	132.0	277.0	0.0	36.0
DAMEN & 52ND PL	63.0	166.0	0.0	12.0
DAMEN & 53RD ST	298.0	404.0	0.0	48.0
DAMEN & 53RD PL	144.0	276.0	0.0	24.0
DAMEN & 54TH ST	0.0	0.0	0.0	0.0
DAMEN & GARFIELD BLVD N.	0.0	0.0	0.0	0.0
DAMEN & GARFIELD BLVD S.	0.0	0.0	0.0	0.0
DAMEN & 56TH ST	0.0	0.0	0.0	0.0
DAMEN & 57TH ST	190.0	605.0	0.0	123.5
DAMEN & 58TH ST	285.5	680.0	0.0	147.5
DAMEN & 59TH ST	0.0	0.0	0.0	0.0
DAMEN & 60TH ST	140.0	208.0	0.0	24.0
DAMEN & 61ST ST	300.0	0.0	622.0	99.5
DAMEN & 62ND ST	486.0	475.5	0.0	55.0
DAMEN & 63RD ST	0.0	0.0	0.0	0.0
TOTAL	2276.5	3589.5	622.0	605.5

S. DAMEN AVE								
LANDSCAPE & STREETScape SUMMARY								
INTERSECTION	NITROGEN FERTILIZER (25000400)	PHOSPHORUS FERTILIZER NUTRIENT (25000500)	POTASSIUM FERTILIZER (25000600)	SODDING, SALT TOLERANT (25200110)	REMOVE AND RELOCATE SIGN PANEL AND POLE ASSEMBLY (X2600012)	PIPE HANDRAIL (50901760)	SUB-BASE GRANULAR MATERIAL, TYPE B, 4" (31101200)	TOPSOIL FURNISH AND PLACE, 4" (21101615)
	POUND	POUND	POUND	SQ YD	EACH	FOOT	SQ YD	SQ YD
DAMEN & 51ST ST	0.0	0.0	0.0	0	0	0.0	0.0	0
DAMEN & JAMES ST	1.2	1.2	1.2	26	0	0.0	50.7	26
DAMEN & 52ND ST N.	0.8	0.8	0.8	17	0	0.0	31.1	17
DAMEN & 52ND ST S.	1.1	1.1	1.1	23	0	0.0	45.4	23
DAMEN & 52ND PL	0.0	0.0	0.0	1	0	0.0	25.4	1
DAMEN & 53RD ST	0.8	0.8	0.8	18	1	0.0	78.0	18
DAMEN & 53RD PL	1.2	1.2	1.2	26	0	0.0	46.7	26
DAMEN & 54TH ST	0.0	0.0	0.0	0	0	0.0	0.0	0
DAMEN & GARFIELD BLVD N.	0.0	0.0	0.0	0	0	0.0	0.0	0
DAMEN & GARFIELD BLVD S.	0.0	0.0	0.0	0	0	0.0	0.0	0
DAMEN & 56TH ST	0.0	0.0	0.0	0	0	0.0	0.0	0
DAMEN & 57TH ST	1.5	1.5	1.5	33	0	0.0	88.3	33
DAMEN & 58TH ST	1.4	1.4	1.4	31	1	0.0	107.3	31
DAMEN & 59TH ST	0.0	0.0	0.0	0	0	0.0	0.0	0
DAMEN & 60TH ST	0.5	0.5	0.5	12	0	0.0	38.7	12
DAMEN & 61ST ST	1.3	1.3	1.3	29	0	0.0	102.4	29
DAMEN & 62ND ST	0.5	0.5	0.5	11	0	0.0	106.8	11
DAMEN & 63RD ST	0.0	0.0	0.0	0	0	0.0	0.0	0
TOTAL	10.3	10.3	10.3	228	2	0.0	720.9	228

FILE NAME = P:\P-13\2426-00 - CDDT - Cat. 1 ADA Ramps\DDN\Shrestha\SCHED.dgn  
 Default

<b>INFRASTRUCTURE ENGINEERING</b> (INCORPORATED) 33 West Monroe   Suite 1540   Chicago, IL 60603 P 312.451.9999   F 312.451.9944   www.infraeng.com	USER NAME = APatterson	DESIGNED - AJP	REVISED -	<b>STATE OF ILLINOIS</b> <b>DEPARTMENT OF TRANSPORTATION</b>	<b>SCHEDULE OF QUANTITIES</b> <b>SITE 61-13</b>				F.A. RTE.	SECTION	COUNTY	TOTAL SHEETS	SHEET NO.
	PLOT SCALE = 5.00000' / 1" =	DRAWN - JPP	REVISED -		12-B2706-00-SW	COOK	322	77					
	PLOT DATE = 2/2/2016	CHECKED - KPS	REVISED -		SCALE: NTS    SHEET 31 OF 45 SHEETS    STA.    TO STA.				<b>CONTRACT NO. 61C50</b>				
		DATE - 2/2/2016	REVISED -		[ILLINOIS] FED. AID PROJECT								

S. HALSTED ST								
DRAINAGE & UTILITY								
INTERSECTION	CATCH BASINS TO BE ADJUSTED (60250200)	MANHOLES TO BE ADJUSTED (60255500)	HAND HOLES TO BE ADJUSTED (X8140115)	INLETS TO BE ADJUSTED (60260100)	ELECTRIC MANHOLE TO BE ADJUSTED	DOMESTIC WATER SERVICE BOXES TO BE ADJUSTED (56500600)	WATER VALVE BASIN TO BE ADJUSTED	WATER VALVES TO BE ADJUSTED (56109210)
	EACH	EACH	EACH	EACH	EACH	EACH	EACH	EACH
HALSTED & 41ST ST	0	0	0	0	0	0	0	0
HALSTED & ROOT ST	0	0	0	0	0	0	0	0
HALSTED & EXCHANGE AVE	0	0	0	0	0	0	0	0
HALSTED & 42ND	0	0	0	0	0	0	0	0
HALSTED & 43RD ST	0	0	1	0	0	0	0	0
HALSTED & 43RD PL	0	0	0	0	0	0	0	0
HALSTED & 44TH PL	0	2	0	0	1	0	1	0
HALSTED & 45TH ST	0	1	0	0	2	0	1	0
HALSTED & 46TH ST	0	0	0	0	0	0	0	0
HALSTED & 47TH ST	0	0	0	0	0	0	0	0
HALSTED & 47TH PL	1	1	0	0	0	0	0	0
HALSTED & 48TH ST	0	0	0	0	0	0	1	0
HALSTED & 48TH PL	1	0	0	0	0	0	0	0
HALSTED & 49TH ST	1	1	0	0	0	0	0	0
HALSTED & 49TH PL	4	0	0	0	0	0	0	0
HALSTED & 50TH ST	0	0	0	0	0	0	0	0
HALSTED & 50TH PL	0	1	0	0	0	0	0	0
HALSTED & 51ST ST	0	1	0	0	1	0	0	0
HALSTED & 51ST PL	0	1	0	0	0	0	1	0
HALSTED & 52ND ST	0	2	0	0	0	0	0	0
HALSTED & 53RD ST	0	1	0	0	0	0	0	0
HALSTED & 53RD PL	0	2	0	0	0	0	0	0
HALSTED & 54TH ST	0	1	0	0	0	0	0	0
HALSTED & 54TH PL	0	0	0	0	0	0	0	0
HALSTED & GARFIELD BLVD	0	0	0	0	3	0	0	0
TOTAL	7	14	1	0	7	0	4	0

S. HALSTED ST					
REMOVAL SUMMARY					
INTERSECTION	CURB REMOVAL (44000300)	COMBINATION CURB AND GUTTER REMOVAL (44000500)	SIDEWALK REMOVAL (44000600)	EARTH EXCAVATION (20200100)	PAVEMENT REMOVAL (44000100)
	FOOT	FOOT	SQ FT	CU YD	SQ YD
HALSTED & 41ST ST	0	0	0	0	0
HALSTED & ROOT ST	0	0	0	0	0
HALSTED & EXCHANGE AVE	0	0	0	0	0
HALSTED & 42ND	0	0	0	0	0
HALSTED & 43RD ST	19	13	309	3	3
HALSTED & 43RD PL	20	134	1,392	6	35
HALSTED & 44TH PL	19	135	1,397	8	39
HALSTED & 45TH ST	35	136	1,147	6	51
HALSTED & 46TH ST	0	0	0	0	0
HALSTED & 47TH ST	0	0	0	0	0
HALSTED & 47TH PL	0	92	959	1	30
HALSTED & 48TH ST	9	77	789	3	35
HALSTED & 48TH PL	18	73	744	4	34
HALSTED & 49TH ST	42	22	425	7	7
HALSTED & 49TH PL	18	144	1,548	6	68
HALSTED & 50TH ST	0	47	507	1	19
HALSTED & 50TH PL	9	37	372	2	17
HALSTED & 51ST ST	0	94	1,014	3	39
HALSTED & 51ST PL	9	84	879	3	36
HALSTED & 52ND ST	9	131	1,386	5	56
HALSTED & 53RD ST	18	169	1,811	7	73
HALSTED & 53RD PL	18	129	1,304	8	46
HALSTED & 54TH ST	9	84	879	3	36
HALSTED & 54TH PL	0	0	0	0	0
HALSTED & GARFIELD BLVD	0	132	1,449	4	56
TOTAL	251	1,730	18,310	85	681

S. HALSTED ST					
PAVEMENT MARKING SUMMARY					
INTERSECTION	THERMOPLASTIC PAVEMENT MARKING - LINE 24" (78000650)	THERMOPLASTIC PAVEMENT MARKING - LINE 6" (78000400)	PAVEMENT MARKING REMOVAL (78300100)	THERMOPLASTIC PAVEMENT MARKING - LETTERS AND SYMBOLS (78000100)	THERMOPLASTIC PAVEMENT MARKING - LINE 4" (78000200)
	FOOT	FOOT	SQ FT	SQ FT	FOOT
HALSTED & 41ST ST	0	0	0	0	0
HALSTED & ROOT ST	0	0	0	0	19
HALSTED & EXCHANGE AVE	0	0	0	0	0
HALSTED & 42ND	0	0	0	0	0
HALSTED & 43RD ST	72	0	144	0	0
HALSTED & 43RD PL	30	0	0	0	0
HALSTED & 44TH PL	36	0	0	0	0
HALSTED & 45TH ST	36	0	0	0	0
HALSTED & 46TH ST	0	0	0	0	0
HALSTED & 47TH ST	0	0	0	0	0
HALSTED & 47TH PL	87	0	150	0	0
HALSTED & 48TH ST	12	0	0	0	0
HALSTED & 48TH PL	12	0	0	0	0
HALSTED & 49TH ST	12	0	0	0	0
HALSTED & 49TH PL	48	0	0	0	0
HALSTED & 50TH ST	0	0	0	0	0
HALSTED & 50TH PL	6	0	0	0	0
HALSTED & 51ST ST	24	0	0	0	0
HALSTED & 51ST PL	12	0	0	0	0
HALSTED & 52ND ST	36	0	0	0	0
HALSTED & 53RD ST	48	0	0	0	0
HALSTED & 53RD PL	36	0	0	0	0
HALSTED & 54TH ST	24	0	0	0	0
HALSTED & 54TH PL	0	0	0	0	0
HALSTED & GARFIELD BLVD	24	0	0	0	0
TOTAL	555	0	294	0	19

S. HALSTED ST								
PAVING SUMMARY								
INTERSECTION	SUB-BASE GRANULAR MATERIAL, TYPE B, 6 INCH (31101400)	HMA SURFACE COURSE, MIX "D", N70 (40603340)	COMBINATION CONC CURB & GUTTER, TYPE B (SPECIAL) (X6061700)	BITUMINOUS MATERIALS (TACK COAT) (40800029)	LEVELING BINDER (MACHINE METHOD), N70 (40600635)	PCC BASE COURSE 9" (35300400)	LEVELING BINDER (HAND METHOD), N70 (40600535)	PROTECTIVE COAT (42001300)
	SQ YD	TON	FOOT	POUND	TON	SQ YD	TON	SQ YD
HALSTED & 41ST ST	0	0	0.0	0	0.000	0	0.000	0
HALSTED & ROOT ST	0	0	0.0	0	0.000	0	0.000	0
HALSTED & EXCHANGE AVE	0	0	0.0	0	0.000	0	0.000	0
HALSTED & 42ND	0	0	0.0	0	0.000	0	0.000	0
HALSTED & 43RD ST	37	0	13.0	23	0.000	3	0.001	34
HALSTED & 43RD PL	190	4	133.5	292	0.000	35	0.016	155
HALSTED & 44TH PL	195	4	135.0	328	0.000	39	0.018	155
HALSTED & 45TH ST	179	6	136.0	425	0.000	51	0.024	127
HALSTED & 46TH ST	0	0	0.0	0	0.000	0	0.000	0
HALSTED & 47TH ST	0	0	0.0	0	0.000	0	0.000	0
HALSTED & 47TH PL	137	3	92.0	249	0.000	30	0.014	107
HALSTED & 48TH ST	123	4	77.0	291	0.000	35	0.016	88
HALSTED & 48TH PL	117	4	73.0	282	0.000	34	0.016	83
HALSTED & 49TH ST	55	1	21.5	62	0.000	7	0.003	47
HALSTED & 49TH PL	240	8	143.5	569	0.000	68	0.032	172
HALSTED & 50TH ST	76	2	47.0	161	0.000	19	0.009	56
HALSTED & 50TH PL	58	2	36.5	141	0.000	17	0.008	41
HALSTED & 51ST ST	151	4	94.0	321	0.000	39	0.018	113
HALSTED & 51ST PL	134	4	83.5	302	0.000	36	0.017	98
HALSTED & 52ND ST	210	6	130.5	462	0.000	56	0.026	154
HALSTED & 53RD ST	274	8	169.0	607	0.000	73	0.034	201
HALSTED & 53RD PL	191	5	129.0	386	0.000	46	0.022	145
HALSTED & 54TH ST	134	4	83.5	302	0.000	36	0.017	98
HALSTED & 54TH PL	0	0	0.0	0	0.000	0	0.000	0
HALSTED & GARFIELD BLVD	217	6	132.0	467	0.000	56	0.026	161
TOTAL	2,715	77	1,729.5	5670	0.0	681	0.4	2,035

FILE NAME = P:\P-13\2426-00 - CDDT - Cox - ADA - Remps\ODN-Shives\5\SCHE.Dwg  
 Date: 2/2/2016



USER NAME = APatterson  
 DESIGNED - AJP  
 DRAWN - JPP  
 CHECKED - KPS  
 DATE - 2/2/2016  
 PLOT SCALE = 5.0000' / 1"

REVISED -  
 REVISED -  
 REVISED -  
 REVISED -

**STATE OF ILLINOIS**  
**DEPARTMENT OF TRANSPORTATION**

**SCHEDULE OF QUANTITIES**  
**SITE 61-14**  
 SCALE: NTS    SHEET 32 OF 45    SHEETS    STA.    TO STA.

F.A. RTE.	SECTION	COUNTY	TOTAL SHEETS	SHEET NO.
	12-B2706-00-SW	COOK	322	78
CONTRACT NO. 61C50			ILLINOIS FED. AID PROJECT	

S. HALSTED ST				
SIDEWALK SUMMARY				
INTERSECTION	PCC SIDEWALK, 5 INCH (42400200)	PCC RAMP ADA RAMP, 5 INCH	PCC RAMP ADA RAMP, 8 INCH	DETECTABLE WARNINGS (SPECIAL) (X4240800)
	SQ FT	SQ FT	SQ FT	SQ FT
HALSTED & 41ST ST	0.0	0.0	0.0	0.0
HALSTED & ROOT ST	0.0	0.0	0.0	0.0
HALSTED & EXCHANGE AVE	0.0	0.0	0.0	0.0
HALSTED & 42ND	0.0	0.0	0.0	0.0
HALSTED & 43RD ST	221.0	0.0	87.5	8.0
HALSTED & 43RD PL	733.0	658.5	0.0	72.0
HALSTED & 44TH PL	732.0	665.0	0.0	72.0
HALSTED & 45TH ST	584.5	0.0	562.5	74.5
HALSTED & 46TH ST	0.0	0.0	0.0	0.0
HALSTED & 47TH ST	0.0	0.0	0.0	0.0
HALSTED & 47TH PL	553.0	406.0	0.0	48.0
HALSTED & 48TH ST	433.5	355.5	0.0	40.0
HALSTED & 48TH PL	345.0	399.0	0.0	48.0
HALSTED & 49TH ST	150.0	275.0	0.0	32.5
HALSTED & 49TH PL	741.0	807.0	0.0	92.5
HALSTED & 50TH ST	285.0	222.0	0.0	24.0
HALSTED & 50TH PL	172.5	199.5	0.0	24.0
HALSTED & 51ST ST	570.0	0.0	444.0	48.0
HALSTED & 51ST PL	457.5	421.5	0.0	48.0
HALSTED & 52ND ST	742.5	643.5	0.0	72.0
HALSTED & 53RD ST	937.0	0.0	874.0	100.0
HALSTED & 53RD PL	725.0	579.0	0.0	72.0
HALSTED & 54TH ST	457.5	421.5	0.0	48.0
HALSTED & 54TH PL	0.0	0.0	0.0	0.0
HALSTED & GARFIELD BLVD	851.0	0.0	598.0	64.0
TOTAL	9691.0	6053.0	2566.0	987.5

S. HALSTED ST								
LANDSCAPE & STREETScape SUMMARY								
INTERSECTION	NITROGEN FERTILIZER (25000400)	PHOSPHORUS FERTILIZER NUTRIENT (25000500)	POTASSIUM FERTILIZER (25000600)	SODDING, SALT TOLERANT (25200110)	REMOVE AND RELOCATE SIGN PANEL AND POLE ASSEMBLY (X2600012)	PIPE HANDRAIL (50901760)	SUB-BASE GRANULAR MATERIAL, TYPE B, 4" (31101200)	TOPSOIL FURNISH AND PLACE, 4" (21101615)
	POUND	POUND	POUND	SQ YD	EACH	FOOT	SQ YD	SQ YD
HALSTED & 41ST ST	0.0	0.0	0.0	0	0	0.0	0.0	0
HALSTED & ROOT ST	0.0	0.0	0.0	0	0	0.0	0.0	0
HALSTED & EXCHANGE AVE	0.0	0.0	0.0	0	0	0.0	0.0	0
HALSTED & 42ND	0.0	0.0	0.0	0	0	0.0	0.0	0
HALSTED & 43RD ST	0.4	0.4	0.4	10	0	0.0	34.3	10
HALSTED & 43RD PL	0.9	0.9	0.9	19	0	0.0	154.6	19
HALSTED & 44TH PL	1.1	1.1	1.1	24	1	0.0	155.2	24
HALSTED & 45TH ST	0.8	0.8	0.8	18	0	0.0	127.4	18
HALSTED & 46TH ST	0.0	0.0	0.0	0	0	0.0	0.0	0
HALSTED & 47TH ST	0.0	0.0	0.0	0	0	0.0	0.0	0
HALSTED & 47TH PL	0.2	0.2	0.2	4	0	0.0	106.6	4
HALSTED & 48TH ST	0.4	0.4	0.4	9	0	0.0	87.7	9
HALSTED & 48TH PL	0.5	0.5	0.5	11	0	0.0	82.7	11
HALSTED & 49TH ST	0.9	0.9	0.9	20	0	0.0	47.2	20
HALSTED & 49TH PL	0.8	0.8	0.8	18	0	0.0	172.0	18
HALSTED & 50TH ST	0.2	0.2	0.2	4	0	0.0	56.3	4
HALSTED & 50TH PL	0.3	0.3	0.3	6	0	0.0	41.3	6
HALSTED & 51ST ST	0.4	0.4	0.4	9	0	0.0	112.7	9
HALSTED & 51ST PL	0.5	0.5	0.5	10	0	0.0	97.7	10
HALSTED & 52ND ST	0.7	0.7	0.7	15	1	0.0	154.0	15
HALSTED & 53RD ST	0.9	0.9	0.9	20	0	0.0	201.2	20
HALSTED & 53RD PL	1.1	1.1	1.1	24	0	0.0	144.9	24
HALSTED & 54TH ST	0.5	0.5	0.5	10	0	0.0	97.7	10
HALSTED & 54TH PL	0.0	0.0	0.0	0	0	0.0	0.0	0
HALSTED & GARFIELD BLVD	0.5	0.5	0.5	11	0	0.0	161.0	11
TOTAL	10.9	10.9	10.9	242	2	0.0	2034.4	242

Default

FILE NAME = P:\P-13\2426-00 - CDOT Cat. 1 ADA Ramps\CDON\Sheets\SCHED.dgn



USER NAME = APatterson  
 PLLOT SCALE = 5,0000' / 1"  
 PLLOT DATE = 2/2/2016

DESIGNED - AJP  
 DRAWN - JPP  
 CHECKED - KPS  
 DATE - 2/2/2016

REVISED -  
 REVISED -  
 REVISED -  
 REVISED -

STATE OF ILLINOIS  
 DEPARTMENT OF TRANSPORTATION

SCHEDULE OF QUANTITIES  
 SITE 61-14

SCALE: NTS SHEET 33 OF 45 SHEETS STA. TO STA.

F.A. RTE.	SECTION	COUNTY	TOTAL SHEETS	SHEET NO.
	12-B2706-00-SW	COOK	322	79
CONTRACT NO. 61C50				
[ILLINOIS] FED. AID PROJECT				

S. HALSTED ST (2)								
DRAINAGE & UTILITY								
INTERSECTION	CATCH BASINS TO BE ADJUSTED (60250200)	MANHOLES TO BE ADJUSTED (60255500)	HAND HOLES TO BE ADJUSTED (X8140115)	INLETS TO BE ADJUSTED (60260100)	ELECTRIC MANHOLE TO BE ADJUSTED	DOMESTIC WATER SERVICE BOXES TO BE ADJUSTED (56500600)	WATER VALVE BASIN TO BE ADJUSTED	WATER VALVES TO BE ADJUSTED (56109210)
	EACH	EACH	EACH	EACH	EACH	EACH	EACH	EACH
HALSTED & 76TH ST	0	0	0	0	2	0	0	0
HALSTED & 77TH ST	0	1	0	0	1	0	0	0
HALSTED & 78TH ST	0	0	2	0	2	0	0	0
HALSTED & 79TH ST	1	0	0	0	1	1	0	0
TOTAL	1	1	2	0	6	1	0	0

S. HALSTED ST (2)					
PAVEMENT MARKING SUMMARY					
INTERSECTION	THERMOPLASTIC PAVEMENT MARKING - LINE 24" (78000650)	THERMOPLASTIC PAVEMENT MARKING - LINE 6" (78000400)	PAVEMENT MARKING REMOVAL (78300100)	THERMOPLASTIC PAVEMENT MARKING - LETTERS AND SYMBOLS (78000100)	THERMOPLASTIC PAVEMENT MARKING - LINE 4" (78000200)
	FOOT	FOOT	SQ FT	SQ FT	FOOT
HALSTED & 76TH ST	36	0	0	0	0
HALSTED & 77TH ST	137	0	225	0	0
HALSTED & 78TH ST	151	4	266	0	0
HALSTED & 79TH ST	193	0	337	0	0
TOTAL	516	4	828	0	0

S. HALSTED ST (2)								
PAVING SUMMARY								
INTERSECTION	SUB-BASE GRANULAR MATERIAL, TYPE B, 6 INCH (31101400)	HMA SURFACE COURSE, MIX "D", N70 (40603340)	COMBINATION CONC CURB & GUTTER, TYPE B (SPECIAL) (X6061700)	BITUMINOUS MATERIALS (TACK COAT) (40800029)	LEVELING BINDER (MACHINE METHOD), N70 (40600635)	PCC BASE COURSE 9" (35300400)	LEVELING BINDER (HAND METHOD), N70 (40600535)	PROTECTIVE COAT (42001300)
	SQ YD	TON	FOOT	POUND	TON	SQ YD	TON	SQ YD
HALSTED & 76TH ST	227	6	141.0	482	0.000	58	0.027	169
HALSTED & 77TH ST	206	5	141.0	398	0.000	48	0.022	158
HALSTED & 78TH ST	258	5	160.5	396	0.000	48	0.022	211
HALSTED & 79TH ST	169	4	133.0	1576	9.007	40	0.019	129
TOTAL	860	22	575.5	2852	9.1	0	0.1	667

S. HALSTED ST (2)					
SIDEWALK SUMMARY					
INTERSECTION	PCC SIDEWALK, 5 INCH (42400200)	PCC RAMP ADA RAMP, 5 INCH	PCC RAMP ADA RAMP, 8 INCH	DETECTABLE WARNINGS (SPECIAL) (X4240800)	CONCRETE CURB (SPECIAL) (X6060505)
	SQ FT	SQ FT	SQ FT	SQ FT	FOOT
HALSTED & 76TH ST	855.0	0.0	666.0	72.0	0.0
HALSTED & 77TH ST	694.5	725.5	0.0	72.0	9.0
HALSTED & 78TH ST	1399.5	0.0	498.5	74.0	0.0
HALSTED & 79TH ST	631.5	0.0	528.5	63.0	26.0
TOTAL	3580.5	725.5	1693.0	281.0	35.0

S. HALSTED ST (2)						
REMOVAL SUMMARY						
INTERSECTION	CURB REMOVAL (44000300)	COMBINATION CURB AND GUTTER REMOVAL (44000500)	SIDEWALK REMOVAL (44000600)	EARTH EXCAVATION (20200100)	PAVEMENT REMOVAL (44000100)	HOT-MIX ASPHALT SURFACE REMOVAL, VARIABLE DEPTH (X4401198)
	FOOT	FOOT	SQ FT	CU YD	SQ YD	SQ YD
HALSTED & 76TH ST	0	141	1,521	4	58	0
HALSTED & 77TH ST	9	133	1,420	3	48	0
HALSTED & 78TH ST	0	161	1,898	6	48	0
HALSTED & 79TH ST	26	133	1,160	2	40	150
TOTAL	35	567	5,999	20	194	150

S. HALSTED ST (2)								
LANDSCAPE & STREETScape SUMMARY								
INTERSECTION	NITROGEN FERTILIZER (25000400)	PHOSPHORUS FERTILIZER NUTRIENT (25000500)	POTASSIUM FERTILIZER (25000600)	SODDING, SALT TOLERANT (25200110)	REMOVE AND RELOCATE SIGN PANEL AND POLE ASSEMBLY (X2600012)	PIPE HANDRAIL (50901760)	SUB-BASE GRANULAR MATERIAL, TYPE B, 4" (31101200)	TOPSOIL FURNISH AND PLACE, 4" (21101615)
	POUND	POUND	POUND	SQ YD	EACH	FOOT	SQ YD	SQ YD
HALSTED & 76TH ST	0.6	0.6	0.6	13	0	0.0	169.0	13
HALSTED & 77TH ST	0.5	0.5	0.5	10	0	0.0	157.8	10
HALSTED & 78TH ST	0.8	0.8	0.8	17	0	0.0	210.9	17
HALSTED & 79TH ST	0.2	0.2	0.2	5	0	0.0	128.9	5
TOTAL	2.1	2.1	2.1	46	0	0.0	666.6	46

FILE NAME = P:\P-13\2426-08 - CDOT Cont. 1 ADA Ramps\CDON\Sheets\SCHED.dgn  
 Default

<b>INFRASTRUCTURE ENGINEERING</b>   INCORPORATED 33 West Monroe   Suite 1540   Chicago, IL 60603 P 312.425.9500   F 312.425.9504   www.infrastructure-eng.com	USER NAME = APatterson	DESIGNED - AJP	REVISED -	<b>STATE OF ILLINOIS</b> <b>DEPARTMENT OF TRANSPORTATION</b>	<b>SCHEDULE OF QUANTITIES</b> <b>SITE 61-15</b>				F.A. RTE.	SECTION	COUNTY	TOTAL SHEETS	SHEET NO.
	PLOT SCALE = 5,0000' = 1" = 1/4"	DRAWN - JPP	REVISED -		SCALE: NTS	SHEET 34 OF 45 SHEETS	STA. TO STA.	12-B2706-00-SW	COOK	322	80		
	PLOT DATE = 2/2/2016	CHECKED - KPS	REVISED -						<b>CONTRACT NO. 61C50</b>				
		DATE - 2/2/2016	REVISED -						ILLINOIS FED. AID PROJECT				



S. INDIANA AVE								
DRAINAGE & UTILITY								
INTERSECTION	CATCH BASINS TO BE ADJUSTED (60250200)	MANHOLES TO BE ADJUSTED (60255500)	HAND HOLES TO BE ADJUSTED (X8140115)	INLETS TO BE ADJUSTED (60260100)	ELECTRIC MANHOLE TO BE ADJUSTED	DOMESTIC WATER SERVICE BOXES TO BE ADJUSTED (56500600)	WATER VALVE BASIN TO BE ADJUSTED	WATER VALVES TO BE ADJUSTED (56109210)
	EACH	EACH	EACH	EACH	EACH	EACH	EACH	EACH
INDIANA & 31ST ST	0	0	0	0	1	0	0	0
INDIANA & 32ND ST	0	0	1	0	0	0	0	0
INDIANA & 33RD BLVD	0	0	0	0	0	0	0	0
INDIANA & 34TH ST	1	0	0	0	0	0	0	0
INDIANA & 35TH ST	0	0	0	0	1	0	0	0
TOTAL	1	0	1	0	2	0	0	0

S. INDIANA AVE					
PAVEMENT MARKING SUMMARY					
INTERSECTION	THERMOPLASTIC PAVEMENT MARKING - LINE 24" (78000650)	THERMOPLASTIC PAVEMENT MARKING - LINE 6" (78000400)	PAVEMENT MARKING REMOVAL (78300100)	THERMOPLASTIC PAVEMENT MARKING - LETTERS AND SYMBOLS (78000100)	THERMOPLASTIC PAVEMENT MARKING - LINE 4" (78000200)
	FOOT	FOOT	SQ FT	SQ FT	FOOT
INDIANA & 31ST ST	12	0	0	0	0
INDIANA & 32ND ST	24	0	0	0	0
INDIANA & 33RD BLVD	24	0	0	0	0
INDIANA & 34TH ST	12	0	0	0	0
INDIANA & 35TH ST	87	0	150	0	0
TOTAL	159	0	150	0	0

S. INDIANA AVE								
PAVING SUMMARY								
INTERSECTION	SUB-BASE GRANULAR MATERIAL, TYPE B, 6 INCH (31101400)	HMA SURFACE COURSE, MIX "D", N70 (40603340)	COMBINATION CONC CURB & GUTTER, TYPE B (SPECIAL) (X6061700)	BITUMINOUS MATERIALS (TACK COAT) (40800029)	LEVELING BINDER (MACHINE METHOD), N70 (40600635)	PCC BASE COURSE 9" (35300400)	LEVELING BINDER (HAND METHOD), N70 (40600535)	PROTECTIVE COAT (42001300)
	SQ YD	TON	FOOT	POUND	TON	SQ YD	TON	SQ YD
INDIANA & 31ST ST	44	1	42.0	83	0.000	10	0.005	34
INDIANA & 32ND ST	70	3	61.5	192	0.000	23	0.011	47
INDIANA & 33RD BLVD	118	4	76.0	271	0.000	33	0.015	85
INDIANA & 34TH ST	50	1	52.0	96	0.000	12	0.005	39
INDIANA & 35TH ST	66	2	70.0	177	0.000	21	0.010	45
TOTAL	349	12	301.5	821	0.0	0	0.1	250

S. INDIANA AVE					
SIDEWALK SUMMARY					
INTERSECTION	PCC SIDEWALK, 5 INCH (42400200)	PCC RAMP ADA RAMP, 5 INCH	PCC RAMP ADA RAMP, 8 INCH	DETECTABLE WARNINGS (SPECIAL) (X4240800)	CONCRETE CURB (SPECIAL) (X6060505)
	SQ FT	SQ FT	SQ FT	SQ FT	FOOT
INDIANA & 31ST ST	151.0	0.0	151.0	16.0	0.0
INDIANA & 32ND ST	140.0	284.5	0.0	40.0	41.5
INDIANA & 33RD BLVD	377.0	0.0	390.5	54.0	26.0
INDIANA & 34TH ST	140.0	208.0	0.0	24.0	32.0
INDIANA & 35TH ST	145.0	0.0	261.5	45.5	27.0
TOTAL	953.0	492.5	803.0	179.5	126.5

S. INDIANA AVE						
REMOVAL SUMMARY						
INTERSECTION	CURB REMOVAL (44000300)	COMBINATION CURB AND GUTTER REMOVAL (44000500)	SIDEWALK REMOVAL (44000600)	EARTH EXCAVATION (20200100)	PAVEMENT REMOVAL (44000100)	HOT-MIX ASPHALT SURFACE REMOVAL, VARIABLE DEPTH (X4401198)
	FOOT	FOOT	SQ FT	CU YD	SQ YD	SQ YD
INDIANA & 31ST ST	0	42	302	0	10	0
INDIANA & 32ND ST	42	62	425	5	23	0
INDIANA & 33RD BLVD	26	76	768	4	33	0
INDIANA & 34TH ST	32	52	348	4	12	0
INDIANA & 35TH ST	27	70	407	2	21	0
TOTAL	127	302	2,249	15	99	0

S. INDIANA AVE								
LANDSCAPE & STREETScape SUMMARY								
INTERSECTION	NITROGEN FERTILIZER (25000400)	PHOSPHORUS FERTILIZER NUTRIENT (25000500)	POTASSIUM FERTILIZER (25000600)	SODDING, SALT TOLERANT (25200110)	REMOVE AND RELOCATE SIGN PANEL AND POLE ASSEMBLY (X2600012)	PIPE HANDRAIL (50901760)	SUB-BASE GRANULAR MATERIAL, TYPE B, 4" (31101200)	TOPSOIL FURNISH AND PLACE, 4" (21101615)
	POUND	POUND	POUND	SQ YD	EACH	FOOT	SQ YD	SQ YD
INDIANA & 31ST ST	0.0	0.0	0.0	0	0	0.0	33.6	0
INDIANA & 32ND ST	0.7	0.0	0.7	14	0	0.0	47.2	14
INDIANA & 33RD BLVD	0.6	0.0	0.6	12	0	0.0	85.3	12
INDIANA & 34TH ST	0.5	0.0	0.5	12	0	0.0	38.7	12
INDIANA & 35TH ST	0.2	0.0	0.2	5	0	0.0	45.2	5
TOTAL	2.0	0.0	2.0	44	0	0.0	249.8	44

Default

FILE NAME = P:\P-13\2426-00 - CIDOT Cat. 1 ADA Ramps\000\Shoetus\SCH\ED.dgn

<p><b>INFRASTRUCTURE ENGINEERING</b>   INCORPORATED 33 West Monroe   Suite 1540   Chicago, IL 60607 P 312.451.9980   F 312.421.9594   www.infrastructure-eng.com</p>	USER NAME = APatterson	DESIGNED - AJP	REVISED -
	PLOT SCALE = 5.0000' / 1" =	DRAWN - JPP	REVISED -
	PLOT DATE = 2/2/2016	CHECKED - KPS	REVISED -
		DATE - 2/2/2016	REVISED -

**STATE OF ILLINOIS**  
**DEPARTMENT OF TRANSPORTATION**

SCHEDULE OF QUANTITIES			
SITE 61-16			
SCALE: NTS	SHEET 35 OF 45	SHEETS STA.	TO STA.

F.A. RTE.	SECTION	COUNTY	TOTAL SHEETS	SHEET NO.
	12-B2706-00-SW	COOK	322	81
CONTRACT NO. 61C50				
ILLINOIS FED. AID PROJECT				

S. JEFFERY BLVD								
DRAINAGE & UTILITY								
INTERSECTION	CATCH BASINS TO BE ADJUSTED (60250200)	MANHOLES TO BE ADJUSTED (60255500)	HAND HOLES TO BE ADJUSTED (X8140115)	INLETS TO BE ADJUSTED (60260100)	ELECTRIC MANHOLE TO BE ADJUSTED	DOMESTIC WATER SERVICE BOXES TO BE ADJUSTED (56500600)	WATER VALVE BASIN TO BE ADJUSTED	WATER VALVES TO BE ADJUSTED (56109210)
	EACH	EACH	EACH	EACH	EACH	EACH	EACH	EACH
JEFFERY & 67TH ST	0	0	0	0	1	0	0	0
JEFFERY & 68TH ST	0	0	0	0	0	0	0	0
JEFFERY & 69TH ST	0	0	0	0	0	0	0	0
JEFFERY & 70TH ST	0	0	0	0	0	0	0	0
JEFFERY & 71ST RAILROAD CROSSING	0	0	0	0	0	0	0	0
JEFFERY & 71ST ST	0	0	0	0	0	0	0	0
<b>TOTAL</b>	<b>0</b>	<b>0</b>	<b>0</b>	<b>0</b>	<b>1</b>	<b>0</b>	<b>0</b>	<b>0</b>

S. JEFFERY BLVD					
SIDEWALK SUMMARY					
INTERSECTION	PCC SIDEWALK, 5 INCH (42400200)	PCC RAMP ADA RAMP, 5 INCH	PCC RAMP ADA RAMP, 8 INCH	DETECTABLE WARNINGS (SPECIAL) (X4240800)	CONCRETE CURB (SPECIAL) (X6060505)
	SQ FT	SQ FT	SQ FT	SQ FT	FOOT
JEFFERY & 67TH ST	172.5	0.0	199.5	24.0	9.0
JEFFERY & 68TH ST	0.0	0.0	0.0	0.0	0.0
JEFFERY & 69TH ST	0.0	0.0	0.0	0.0	0.0
JEFFERY & 70TH ST	0.0	0.0	0.0	0.0	0.0
JEFFERY & 71ST RAILROAD CROSSING	0.0	0.0	0.0	0.0	0.0
JEFFERY & 71ST ST	0.0	0.0	0.0	0.0	0.0
<b>TOTAL</b>	<b>172.5</b>	<b>0.0</b>	<b>199.5</b>	<b>24.0</b>	<b>9.0</b>

S. JEFFERY BLVD								
PAVING SUMMARY								
INTERSECTION	SUB-BASE GRANULAR MATERIAL, TYPE B, 6 INCH (31101400)	HMA SURFACE COURSE, MIX "D", N70 (40603340)	COMBINATION CONC CURB & GUTTER, TYPE B (SPECIAL) (X6061700)	BITUMINOUS MATERIALS (TACK COAT) (40800029)	LEVELING BINDER (MACHINE METHOD), N70 (40600635)	PCC BASE COURSE 9" (35300400)	LEVELING BINDER (HAND METHOD), N70 (40600535)	PROTECTIVE COAT (42001300)
	SQ YD	TON	FOOT	POUND	TON	SQ YD	TON	SQ YD
JEFFERY & 67TH ST	58	2	36.5	141	0.000	17	0.008	41
JEFFERY & 68TH ST	0	0	0.0	0	0.000	0	0.000	0
JEFFERY & 69TH ST	0	0	0.0	0	0.000	0	0.000	0
JEFFERY & 70TH ST	0	0	0.0	0	0.000	0	0.000	0
JEFFERY & 71ST RAILROAD CROSSING	0	0	0.0	0	0.000	0	0.000	0
JEFFERY & 71ST ST	0	0	0.0	0	0.000	0	0.000	0
<b>TOTAL</b>	<b>59</b>	<b>2</b>	<b>36.5</b>	<b>142</b>	<b>0.0</b>	<b>17</b>	<b>0.1</b>	<b>42</b>

S. JEFFERY BLVD					
PAVEMENT MARKING SUMMARY					
INTERSECTION	THERMOPLASTIC PAVEMENT MARKING - LINE 24" (78000650)	THERMOPLASTIC PAVEMENT MARKING - LINE 6" (78000400)	PAVEMENT MARKING REMOVAL (78300100)	THERMOPLASTIC PAVEMENT MARKING - LETTERS AND SYMBOLS (78000100)	THERMOPLASTIC PAVEMENT MARKING - LINE 4" (78000200)
	FOOT	FOOT	SQ FT	SQ FT	FOOT
JEFFERY & 67TH ST	12	0	0	0	0
JEFFERY & 68TH ST	0	0	0	0	0
JEFFERY & 69TH ST	0	0	0	0	0
JEFFERY & 70TH ST	0	0	0	0	0
JEFFERY & 71ST RAILROAD CROSSING	0	0	0	0	0
JEFFERY & 71ST ST	0	0	0	0	0
<b>TOTAL</b>	<b>12</b>	<b>0</b>	<b>0</b>	<b>0</b>	<b>0</b>

S. JEFFERY BLVD						
REMOVAL SUMMARY						
INTERSECTION	CURB REMOVAL (44000300)	COMBINATION CURB AND GUTTER REMOVAL (44000500)	SIDEWALK REMOVAL (44000600)	EARTH EXCAVATION (20200100)	PAVEMENT REMOVAL (44000100)	HOT-MIX ASPHALT SURFACE REMOVAL, VARIABLE DEPTH (X4401198)
	FOOT	FOOT	SQ FT	CU YD	SQ YD	SQ YD
JEFFERY & 67TH ST	9	37	372	2	17	0
JEFFERY & 68TH ST	0	0	0	0	0	0
JEFFERY & 69TH ST	0	0	0	0	0	0
JEFFERY & 70TH ST	0	0	0	0	0	0
JEFFERY & 71ST RAILROAD CROSSING	0	0	0	0	0	0
JEFFERY & 71ST ST	0	0	0	0	0	0
<b>TOTAL</b>	<b>9</b>	<b>37</b>	<b>372</b>	<b>5</b>	<b>17</b>	<b>0</b>

S. JEFFERY BLVD									
LANDSCAPE & STREETScape SUMMARY									
INTERSECTION	NITROGEN FERTILIZER (25000400)	PHOSPHORUS FERTILIZER NUTRIENT (25000500)	POTASSIUM FERTILIZER (25000600)	SODDING, SALT TOLERANT (25200110)	REMOVE AND RELOCATE SIGN PANEL AND POLE ASSEMBLY (X2600012)	PIPE HANDRAIL (50901760)	SUB-BASE GRANULAR MATERIAL, TYPE B, 4" (31101200)	TOPSOIL FURNISH AND PLACE, 4" (21101615)	
	POUND	POUND	POUND	SQ YD	EACH	FOOT	SQ YD	SQ YD	
JEFFERY & 67TH ST	0.3	0.0	0.3	6	0	0.0	41.3	6	
JEFFERY & 68TH ST	0.0	0.0	0.0	0	0	0.0	0.0	0	
JEFFERY & 69TH ST	0.0	0.0	0.0	0	0	0.0	0.0	0	
JEFFERY & 70TH ST	0.0	0.0	0.0	0	0	0.0	0.0	0	
JEFFERY & 71ST RAILROAD CROSSING	0.0	0.0	0.0	0	0	0.0	0.0	0	
JEFFERY & 71ST ST	0.0	0.0	0.0	0	0	0.0	0.0	0	
<b>TOTAL</b>	<b>0.3</b>	<b>0.0</b>	<b>0.3</b>	<b>6</b>	<b>0</b>	<b>0.0</b>	<b>41.3</b>	<b>6</b>	

FILE NAME = P:\P-13\2426-88 - CDDT - Cat. 1 ADA Ramp\DDN\Shives\SCHE.DWG  
 Date: 2/2/2016

<b>INFRASTRUCTURE ENGINEERING</b> INCORPORATED 33 West Monroe   Suite 1540   Chicago, IL 60603 P 312.451.9500   F 312.451.9504   www.infrastructure-eng.com	USER NAME = APatterson	DESIGNED - AJP	REVISED -
	PLOT SCALE = 5.0000" = 1'-0"	DRAWN - JPP	REVISED -
	PLOT DATE = 2/2/2016	CHECKED - KPS	REVISED -
		DATE - 2/2/2016	REVISED -

**STATE OF ILLINOIS**  
**DEPARTMENT OF TRANSPORTATION**

<b>SCHEDULE OF QUANTITIES</b> SITE 61-17				F.A. RTE.	SECTION	COUNTY	TOTAL SHEETS	SHEET NO.
SCALE: NTS    SHEET 36 OF 45    SHEETS    STA.    TO STA.					12-B2706-00-SW	COOK	322	82
				CONTRACT NO. 61C50 ILLINOIS FED. AID PROJECT				

S. MARTIN LUTHER KING DRIVE								
DRAINAGE & UTILITY								
INTERSECTION	CATCH BASINS TO BE ADJUSTED (60250200)	MANHOLES TO BE ADJUSTED (60255500)	HAND HOLES TO BE ADJUSTED (X8140115)	INLETS TO BE ADJUSTED (60260100)	ELECTRIC MANHOLE TO BE ADJUSTED	DOMESTIC WATER SERVICE BOXES TO BE ADJUSTED (56500600)	WATER VALVE BASIN TO BE ADJUSTED	WATER VALVES TO BE ADJUSTED (56109210)
	EACH	EACH	EACH	EACH	EACH	EACH	EACH	EACH
S. M. L. KING DRIVE & MARQUETTE RD	1	1	0	0	1	0	0	0
S. M. L. KING DRIVE & ANTHONY AVE	0	0	0	0	1	0	0	0
S. M. L. KING DRIVE & 69TH ST	0	0	0	0	4	0	0	0
S. M. L. KING DRIVE & 70TH ST	0	0	0	0	0	0	0	0
S. M. L. KING DRIVE & 70TH PL	0	0	0	0	0	0	0	0
S. M. L. KING DRIVE & 71ST ST	0	0	0	0	0	0	0	0
S. M. L. KING DRIVE & 72ND ST	0	0	0	0	0	0	0	0
S. M. L. KING DRIVE & 73RD ST	0	0	0	0	0	0	0	0
S. M. L. KING DRIVE & 74TH ST	0	0	0	0	0	0	0	0
S. M. L. KING DRIVE & 75TH ST	0	0	0	0	0	0	0	0
S. M. L. KING DRIVE & 76TH ST	0	0	0	0	2	0	0	0
S. M. L. KING DRIVE & 77TH ST	0	0	0	0	0	0	0	0
S. M. L. KING DRIVE & 78TH ST	0	0	0	0	0	0	0	0
S. M. L. KING DRIVE & 79TH ST	0	0	1	0	2	0	1	0
TOTAL	1	1	1	0	10	0	1	0

S. MARTIN LUTHER KING DRIVE					
PAVEMENT MARKING SUMMARY					
INTERSECTION	THERMOPLASTIC PAVEMENT MARKING - LINE 24" (78000650)	THERMOPLASTIC PAVEMENT MARKING - LINE 6" (78000400)	PAVEMENT MARKING REMOVAL (78300100)	THERMOPLASTIC PAVEMENT MARKING - LETTERS AND SYMBOLS (78000100)	THERMOPLASTIC PAVEMENT MARKING - LINE 4" (78000200)
	FOOT	FOOT	SQ FT	SQ FT	FOOT
S. M. L. KING DRIVE & MARQUETTE RD	0	0	0	0	0
S. M. L. KING DRIVE & ANTHONY AVE	24	0	0	0	0
S. M. L. KING DRIVE & 69TH ST	48	0	0	0	0
S. M. L. KING DRIVE & 70TH ST	48	0	0	0	0
S. M. L. KING DRIVE & 70TH PL	0	0	0	0	0
S. M. L. KING DRIVE & 71ST ST	0	0	0	0	0
S. M. L. KING DRIVE & 72ND ST	48	0	0	0	0
S. M. L. KING DRIVE & 73RD ST	48	0	0	0	0
S. M. L. KING DRIVE & 74TH ST	24	16	0	0	0
S. M. L. KING DRIVE & 75TH ST	0	0	0	0	0
S. M. L. KING DRIVE & 76TH ST	12	0	0	0	0
S. M. L. KING DRIVE & 77TH ST	12	0	0	0	0
S. M. L. KING DRIVE & 78TH ST	0	0	0	0	0
S. M. L. KING DRIVE & 79TH ST	180	0	288	0	0
TOTAL	444	16	288	0	0

S. MARTIN LUTHER KING DRIVE								
PAVING SUMMARY								
INTERSECTION	SUB-BASE GRANULAR MATERIAL, TYPE B, 6 INCH (31101400)	HMA SURFACE COURSE, MIX "D", N70 (40603340)	COMBINATION CONC CURB & GUTTER, TYPE B (SPECIAL) (X6061700)	BITUMINOUS MATERIALS (TACK COAT) (40800029)	LEVELING BINDER (MACHINE METHOD), N70 (40600635)	PCC BASE COURSE 9" (35300400)	LEVELING BINDER (HAND METHOD), N70 (40600535)	PROTECTIVE COAT (42001300)
	SQ YD	TON	FOOT	POUND	TON	SQ YD	TON	SQ YD
S. M. L. KING DRIVE & MARQUETTE RD	158	5	118.0	350	0.000	42	0.020	116
S. M. L. KING DRIVE & ANTHONY AVE	177	5	129.5	379	0.000	46	0.021	131
S. M. L. KING DRIVE & 69TH ST	213	7	159.5	530	0.000	64	0.030	149
S. M. L. KING DRIVE & 70TH ST	163	5	129.5	390	0.000	47	0.022	116
S. M. L. KING DRIVE & 70TH PL	0	0	0.0	0	0.000	0	0.000	0
S. M. L. KING DRIVE & 71ST ST	0	0	0.0	0	0.000	0	0.000	0
S. M. L. KING DRIVE & 72ND ST	142	4	117.0	333	0.000	40	0.019	102
S. M. L. KING DRIVE & 73RD ST	212	6	147.0	450	0.000	54	0.025	158
S. M. L. KING DRIVE & 74TH ST	166	4	133.0	299	0.000	36	0.017	130
S. M. L. KING DRIVE & 75TH ST	0	0	0.0	0	0.000	0	0.000	0
S. M. L. KING DRIVE & 76TH ST	41	2	26.0	122	0.000	15	0.007	26
S. M. L. KING DRIVE & 77TH ST	34	1	30.0	93	0.000	11	0.005	23
S. M. L. KING DRIVE & 78TH ST	0	0	0.0	0	0.000	0	0.000	0
S. M. L. KING DRIVE & 79TH ST	207	6	159.5	441	0.000	53	0.025	154
TOTAL	1,513	46	1,149.0	3,388	0.0	407	0.2	1,106

S. MARTIN LUTHER KING DRIVE					
SIDEWALK SUMMARY					
INTERSECTION	PCC SIDEWALK, 5 INCH (42400200)	PCC RAMP ADA RAMP, 5 INCH	PCC RAMP ADA RAMP, 8 INCH	DETECTABLE WARNINGS (SPECIAL) (X4240800)	CONCRETE CURB (SPECIAL) (X6060505)
	SQ FT	SQ FT	SQ FT	SQ FT	FOOT
S. M. L. KING DRIVE & MARQUETTE RD	197.5	0.0	846.5	52.5	61.0
S. M. L. KING DRIVE & ANTHONY AVE	562.0	617.0	0.0	77.0	19.0
S. M. L. KING DRIVE & 69TH ST	464.0	0.0	880.5	131.0	36.0
S. M. L. KING DRIVE & 70TH ST	356.0	689.5	0.0	96.0	123.5
S. M. L. KING DRIVE & 70TH PL	0.0	0.0	0.0	0.0	0.0
S. M. L. KING DRIVE & 71ST ST	0.0	0.0	0.0	0.0	0.0
S. M. L. KING DRIVE & 72ND ST	240.0	677.0	0.0	96.0	138.0
S. M. L. KING DRIVE & 73RD ST	550.0	0.0	875.0	96.0	114.0
S. M. L. KING DRIVE & 74TH ST	405.0	763.0	0.0	96.0	119.0
S. M. L. KING DRIVE & 75TH ST	0.0	0.0	0.0	0.0	0.0
S. M. L. KING DRIVE & 76TH ST	60.0	0.0	177.0	24.0	18.0
S. M. L. KING DRIVE & 77TH ST	60.0	149.0	0.0	24.0	38.0
S. M. L. KING DRIVE & 78TH ST	0.0	0.0	0.0	0.0	0.0
S. M. L. KING DRIVE & 79TH ST	675.0	0.0	708.0	114.0	27.5
TOTAL	3,569.5	2,895.5	3,487.0	806.5	694.0

S. MARTIN LUTHER KING DRIVE						
REMOVAL SUMMARY						
INTERSECTION	CURB REMOVAL (44000300)	COMBINATION CURB AND GUTTER REMOVAL (44000500)	SIDEWALK REMOVAL (44000600)	EARTH EXCAVATION (20200100)	PAVEMENT REMOVAL (44000100)	HOT-MIX ASPHALT SURFACE REMOVAL, VARIABLE DEPTH (X4401198)
	FOOT	FOOT	SQ FT	CU YD	SQ YD	SQ YD
S. M. L. KING DRIVE & MARQUETTE RD	61	118	1,044	6	42	0
S. M. L. KING DRIVE & ANTHONY AVE	19	130	1,179	3	46	0
S. M. L. KING DRIVE & 69TH ST	36	160	1,345	6	64	0
S. M. L. KING DRIVE & 70TH ST	124	130	1,046	16	47	0
S. M. L. KING DRIVE & 70TH PL	0	0	0	0	0	0
S. M. L. KING DRIVE & 71ST ST	0	0	0	0	0	0
S. M. L. KING DRIVE & 72ND ST	138	117	917	13	40	0
S. M. L. KING DRIVE & 73RD ST	114	147	1,425	15	54	0
S. M. L. KING DRIVE & 74TH ST	119	133	1,168	7	36	0
S. M. L. KING DRIVE & 75TH ST	0	0	0	0	0	0
S. M. L. KING DRIVE & 76TH ST	18	26	237	2	15	0
S. M. L. KING DRIVE & 77TH ST	38	30	209	5	11	0
S. M. L. KING DRIVE & 78TH ST	0	0	0	0	0	0
S. M. L. KING DRIVE & 79TH ST	28	160	1,383	3	53	0
TOTAL	694	1,149	9,952	80	407	0

S. MARTIN LUTHER KING DRIVE								
LANDSCAPE & STREETScape SUMMARY								
INTERSECTION	NITROGEN FERTILIZER (25000400)	PHOSPHORUS FERTILIZER NUTRIENT (25000500)	POTASSIUM FERTILIZER (25000600)	SODDING, SALT TOLERANT (25200110)	REMOVE AND RELOCATE SIGN PANEL AND POLE ASSEMBLY (X2600012)	PIPE HANDRAIL (50901760)	SUB-BASE GRANULAR MATERIAL, TYPE B, 4" (31101200)	TOPSOIL FURNISH AND PLACE, 4" (21101615)
	POUND	POUND	POUND	SQ YD	EACH	FOOT	SQ YD	SQ YD
S. M. L. KING DRIVE & MARQUETTE RD	0.8	0.0	0.8	18	0	0.0	116.0	18
S. M. L. KING DRIVE & ANTHONY AVE	0.5	0.0	0.5	10	0	0.0	131.0	10
S. M. L. KING DRIVE & 69TH ST	0.8	0.0	0.8	18	0	0.0	149.4	18
S. M. L. KING DRIVE & 70TH ST	2.1	0.0	2.1	47	0	0.0	116.2	47
S. M. L. KING DRIVE & 70TH PL	0.0	0.0	0.0	0	0	0.0	0.0	0
S. M. L. KING DRIVE & 71ST ST	0.0	0.0	0.0	0	0	0.0	0.0	0
S. M. L. KING DRIVE & 72ND ST	1.8	0.0	1.8	39	0	0.0	101.9	39
S. M. L. KING DRIVE & 73RD ST	2.1	0.0	2.1	46	0	0.0	158.3	46
S. M. L. KING DRIVE & 74TH ST	1.0	0.0	1.0	22	0	0.0	129.8	22
S. M. L. KING DRIVE & 75TH ST	0.0	0.0	0.0	0	0	0.0	0.0	0
S. M. L. KING DRIVE & 76TH ST	0.3	0.0	0.3	7	0	0.0	26.3	7
S. M. L. KING DRIVE & 77TH ST	0.6	0.0	0.6	14	0	0.0	23.2	14
S. M. L. KING DRIVE & 78TH ST	0.0	0.0	0.0	0	0	0.0	0.0	0
S. M. L. KING DRIVE & 79TH ST	0.4	0.1	0.4	10	2	0.0	153.7	10
TOTAL	10.4	0.1	10.4	231	2	0.0	1,105.8	231

FILE NAME = P:\P-13\2426-02 - CDDT - Cat. 1 ADA - Ramps\ADON\Sheet\SCHEDULE.dgn  
 Default

<b>INFRASTRUCTURE ENGINEERING</b> <small>33 West Monroe   Suite 1540   Chicago, IL 60603          P 312.425.9980   F 312.425.9994   www.infrastructure-eng.com</small>	USER NAME = APatterson	DESIGNED - AJP	REVISED -	<b>STATE OF ILLINOIS</b> <b>DEPARTMENT OF TRANSPORTATION</b>	<b>SCHEDULE OF QUANTITIES</b> <b>SITE 61-18</b>			F.A. RTE.	SECTION	COUNTY	TOTAL SHEETS	SHEET NO.
	PLLOT SCALE = 5.0000' / 1"	DRAWN - JPP	REVISED -		12-B2706-00-SW	COOK	322	83				
	PLLOT DATE = 2/2/2016	CHECKED - KPS	REVISED -		CONTRACT NO. 61C50							
		DATE - 2/2/2016	REVISED -		SCALE: NTS	SHEET 37	OF 45	SHEETS	STA. TO STA.	ILLINOIS FED. AID PROJECT		

S. MICHIGAN AVE DRAINAGE & UTILITY								
INTERSECTION	CATCH BASINS TO BE ADJUSTED (60250200)	MANHOLES TO BE ADJUSTED (60255500)	HAND HOLES TO BE ADJUSTED (X8140115)	INLETS TO BE ADJUSTED (60260100)	ELECTRIC MANHOLE TO BE ADJUSTED	DOMESTIC WATER SERVICE BOXES TO BE ADJUSTED (56500600)	WATER VALVE BASIN TO BE ADJUSTED	WATER VALVES TO BE ADJUSTED (56109210)
	EACH	EACH	EACH	EACH	EACH	EACH	EACH	EACH
MICHIGAN & 26TH ST	0	0	0	0	2	0	1	0
MICHIGAN & 28TH ST	0	0	0	0	1	0	0	0
MICHIGAN & 29TH ST	0	0	0	0	0	0	0	0
MICHIGAN & 31ST ST	0	0	0	0	0	0	0	0
MICHIGAN & 32ND ST	0	0	0	0	0	0	0	0
MICHIGAN & 33RD BLVD	0	0	1	0	0	0	0	0
MICHIGAN & 34TH ST	0	0	0	0	0	0	0	0
MICHIGAN & 35TH ST	0	0	0	0	0	0	0	0
MICHIGAN & 36TH ST	0	0	0	0	0	0	0	0
MICHIGAN & 36TH PL	0	0	0	0	0	0	0	0
MICHIGAN & 37TH ST	0	0	0	0	0	0	0	2
MICHIGAN & 37TH PL	0	0	0	0	0	0	0	0
MICHIGAN & PERSHING RD	0	0	1	0	0	0	0	0
MICHIGAN & 40TH ST	0	0	0	0	1	0	0	0
MICHIGAN & 41ST ST	0	0	0	0	0	0	0	0
MICHIGAN & 42ND ST	0	0	0	0	0	0	0	0
TOTAL	0	0	2	0	4	0	1	2

S. MICHIGAN AVE PAVING SUMMARY								
INTERSECTION	SUB-BASE GRANULAR MATERIAL, TYPE B, 6 INCH (31101400)	HMA SURFACE COURSE, MIX "D", N70 (40603340)	COMBINATION CONC CURB & GUTTER, TYPE B (SPECIAL) (X6061700)	BITUMINOUS MATERIALS (TACK COAT) (40800029)	LEVELING BINDER (MACHINE METHOD), N70 (40600635)	PCC BASE COURSE 9" (35300400)	LEVELING BINDER (HAND METHOD), N70 (40600535)	PROTECTIVE COAT (42001300)
	SQ YD	TON	FOOT	POUND	TON	SQ YD	TON	SQ YD
MICHIGAN & 26TH ST	130	4	89.0	314	0.000	38	0.018	93
MICHIGAN & 28TH ST	53	2	34.5	138	0.000	17	0.008	36
MICHIGAN & 29TH ST	58	2	36.5	141	0.000	17	0.008	41
MICHIGAN & 31ST ST	0	0	0.0	0	0.000	0	0.000	0
MICHIGAN & 32ND ST	217	6	138.0	410	0.000	49	0.023	168
MICHIGAN & 33RD BLVD	212	7	126.5	528	0.000	63	0.030	148
MICHIGAN & 34TH ST	52	0	14.0	26	0.000	3	0.001	49
MICHIGAN & 35TH ST	89	2	52.5	172	0.000	21	0.010	68
MICHIGAN & 36TH ST	310	8	193.0	622	0.000	75	0.035	236
MICHIGAN & 36TH PL	182	5	105.0	343	0.000	41	0.019	141
MICHIGAN & 37TH ST	205	6	112.0	437	0.000	52	0.024	152
MICHIGAN & 37TH PL	141	4	89.5	282	0.000	34	0.016	107
MICHIGAN & PERSHING RD	190	6	165.0	416	0.000	50	0.023	140
MICHIGAN & 40TH ST	109	2	78.0	156	0.000	19	0.009	90
MICHIGAN & 41ST ST	268	8	156.0	583	0.000	70	0.033	198
MICHIGAN & 42ND ST	67	2	39.0	146	0.000	18	0.008	49
TOTAL	2,284	64	1,428.5	4714	0.0	566	0.3	1,718

S. MICHIGAN AVE REMOVAL SUMMARY						
INTERSECTION	CURB REMOVAL (44000300)	COMBINATION CURB AND GUTTER REMOVAL (44000500)	SIDEWALK REMOVAL (44000600)	EARTH EXCAVATION (20200100)	PAVEMENT REMOVAL (44000100)	HOT-MIX ASPHALT SURFACE REMOVAL, VARIABLE DEPTH (X4401198)
	FOOT	FOOT	SQ FT	CU YD	SQ YD	SQ YD
MICHIGAN & 26TH ST	32	89	834	4	38	0
MICHIGAN & 28TH ST	0	34.5	327	1	17	0
MICHIGAN & 29TH ST	9	36.5	372	2	17	0
MICHIGAN & 31ST ST	0	0	0	0	0	0
MICHIGAN & 32ND ST	36	138	1,513	8	49	0
MICHIGAN & 33RD BLVD	63	127	1,335	9	63	0
MICHIGAN & 34TH ST	64	14	444	6	3	0
MICHIGAN & 35TH ST	0	52.5	612	2	21	0
MICHIGAN & 36TH ST	31	193	2,121	9	75	0
MICHIGAN & 36TH PL	0	105	1,268	3	41	0
MICHIGAN & 37TH ST	71	112	1,372	9	52	0
MICHIGAN & 37TH PL	7	89.5	962	4	34	0
MICHIGAN & PERSHING RD	54	165	1,264	7	50	0
MICHIGAN & 40TH ST	95	78	814	2	19	0
MICHIGAN & 41ST ST	36	156	1,780	8	70	0
MICHIGAN & 42ND ST	9	39	445	2	18	0
TOTAL	507	1,429	15,462	75	566	0

S. MICHIGAN AVE PAVEMENT MARKING SUMMARY					
INTERSECTION	THERMOPLASTIC PAVEMENT MARKING - LINE 24" (78000650)	THERMOPLASTIC PAVEMENT MARKING - LINE 6" (78000400)	PAVEMENT MARKING REMOVAL (78300100)	THERMOPLASTIC PAVEMENT MARKING - LETTERS AND SYMBOLS (78000100)	THERMOPLASTIC PAVEMENT MARKING - LINE 4" (78000200)
	FOOT	FOOT	SQ FT	SQ FT	FOOT
MICHIGAN & 26TH ST	6	12	0	0	0
MICHIGAN & 28TH ST	6	0	0	0	0
MICHIGAN & 29TH ST	12	0	0	0	0
MICHIGAN & 31ST ST	0	0	0	0	0
MICHIGAN & 32ND ST	36	0	0	0	0
MICHIGAN & 33RD BLVD	48	0	0	0	0
MICHIGAN & 34TH ST	12	0	0	0	0
MICHIGAN & 35TH ST	12	0	0	0	0
MICHIGAN & 36TH ST	36	8	0	0	0
MICHIGAN & 36TH PL	0	8	0	0	0
MICHIGAN & 37TH ST	36	0	0	0	0
MICHIGAN & 37TH PL	24	0	0	0	0
MICHIGAN & PERSHING RD	128	0	208	0	0
MICHIGAN & 40TH ST	36	0	0	0	0
MICHIGAN & 41ST ST	48	0	0	0	0
MICHIGAN & 42ND ST	12	0	0	0	0
TOTAL	452	28	208	0	0

S. MICHIGAN AVE SIDEWALK SUMMARY					
INTERSECTION	PCC SIDEWALK, 5 INCH (42400200)	PCC RAMP ADA RAMP, 5 INCH	PCC RAMP ADA RAMP, 8 INCH	DETECTABLE WARNINGS (SPECIAL) (X4240800)	CONCRETE CURB (SPECIAL) (X6060505)
	SQ FT	SQ FT	SQ FT	SQ FT	FOOT
MICHIGAN & 26TH ST	240.0	.0	594.0	88.0	32.0
MICHIGAN & 28TH ST	150.0	177.0	.0	44.0	.0
MICHIGAN & 29TH ST	172.5	.0	199.5	24.0	9.0
MICHIGAN & 31ST ST	.0	.0	.0	0.0	.0
MICHIGAN & 32ND ST	700.0	813.0	.0	72.0	36.0
MICHIGAN & 33RD BLVD	412.5	.0	922.5	120.0	63.0
MICHIGAN & 34TH ST	168.0	276.0	.0	24.0	64.0
MICHIGAN & 35TH ST	314.5	.0	297.5	32.0	.0
MICHIGAN & 36TH ST	1,013.5	1,107.5	.0	138.5	31.0
MICHIGAN & 36TH PL	673.0	595.0	.0	64.0	.0
MICHIGAN & 37TH ST	496.0	.0	875.5	76.0	71.0
MICHIGAN & 37TH PL	486.0	475.5	.0	55.0	7.0
MICHIGAN & PERSHING RD	794.5	.0	469.0	104.0	54.0
MICHIGAN & 40TH ST	221.0	593.0	.0	88.0	95.0
MICHIGAN & 41ST ST	852.0	.0	928.0	96.0	36.0
MICHIGAN & 42ND ST	213.0	232.0	.0	24.0	9.0
TOTAL	6,906.5	4,269.0	4,286.0	1,049.5	507.0

S. MICHIGAN AVE LANDSCAPE & STREETScape SUMMARY								
INTERSECTION	NITROGEN FERTILIZER (25000400)	PHOSPHORUS NUTRIENT (25000500)	POTASSIUM FERTILIZER (25000600)	SODDING, SALT TOLERANT (25200110)	REMOVE AND RELOCATE SIGN PANEL AND POLE ASSEMBLY (X2600012)	PIPE HANDRAIL (50901760)	SUB-BASE GRANULAR MATERIAL, TYPE B, 4" (31101200)	TOPSOIL FURNISH AND PLACE, 4" (21101615)
	POUND	POUND	POUND	SQ YD	EACH	FOOT	SQ YD	SQ YD
MICHIGAN & 26TH ST	0.5	0.5	0.5	11	1	0.0	92.7	11
MICHIGAN & 28TH ST	0.1	0.1	0.1	2	0	0.0	36.3	2
MICHIGAN & 29TH ST	0.3	0.3	0.3	6	0	0.0	41.3	6
MICHIGAN & 31ST ST	0.0	0.0	0.0	0	0	0.0	0.0	0
MICHIGAN & 32ND ST	1.1	1.1	1.1	24	0	0.0	168.1	24
MICHIGAN & 33RD BLVD	1.2	1.2	1.2	26	0	0.0	148.3	26
MICHIGAN & 34TH ST	0.8	0.8	0.8	17	0	0.0	49.3	17
MICHIGAN & 35TH ST	0.2	0.2	0.2	5	0	0.0	68.0	5
MICHIGAN & 36TH ST	1.2	1.2	1.2	26	1	0.0	235.7	26
MICHIGAN & 36TH PL	0.4	0.4	0.4	10	1	0.0	140.9	10
MICHIGAN & 37TH ST	1.2	1.2	1.2	27	0	0.0	152.4	27
MICHIGAN & 37TH PL	0.5	0.5	0.5	11	0	0.0	106.8	11
MICHIGAN & PERSHING RD	1.0	1.0	1.0	21	1	0.0	140.4	21
MICHIGAN & 40TH ST	0.2	0.2	0.2	5	0	0.0	90.4	5
MICHIGAN & 41ST ST	1.0	1.0	1.0	23	0	0.0	197.8	23
MICHIGAN & 42ND ST	0.3	0.3	0.3	6	1	0.0	49.4	6
TOTAL	9.9	9.9	9.9	220	5	0.0	1717.9	220

FILE NAME = P:\P-13\2426-08 - CDDT - Cat. 1 ADA Ramps\DON\Sheets\SCHED.dgn

	USER NAME = APatterson	DESIGNED - AJP	REVISED -
	PLOT SCALE = 5,0000 "/>	DRAWN - JPP	REVISED -
	PLOT DATE = 2/2/2016	CHECKED - KPS	REVISED -
		DATE - 2/2/2016	REVISED -

**STATE OF ILLINOIS  
DEPARTMENT OF TRANSPORTATION**

SCHEDULE OF QUANTITIES SITE 61-19			
SCALE: NTS	SHEET 38 OF 45	SHEETS STA.	TO STA.

F.A. RTE.	SECTION	COUNTY	TOTAL SHEETS	SHEET NO.
	12-B2706-00-SW	COOK	322	84
CONTRACT NO. 61C50				
ILLINOIS FED. AID PROJECT				

S. MICHIGAN AVE (2)								
DRAINAGE & UTILITY								
INTERSECTION	CATCH BASINS TO BE ADJUSTED (60250200)	MANHOLES TO BE ADJUSTED (60255500)	HAND HOLES TO BE ADJUSTED (X8140115)	INLETS TO BE ADJUSTED (60260100)	ELECTRIC MANHOLE TO BE ADJUSTED	DOMESTIC WATER SERVICE BOXES TO BE ADJUSTED (56500600)	WATER VALVE BASIN TO BE ADJUSTED	WATER VALVES TO BE ADJUSTED (56109210)
	EACH	EACH	EACH	EACH	EACH	EACH	EACH	EACH
MICHIGAN & 43RD ST	0	0	0	0	0	0	1	0
MICHIGAN & 44TH ST	0	0	0	0	0	0	0	0
MICHIGAN & 45TH ST	0	0	0	0	1	0	0	0
MICHIGAN & 46TH ST	0	0	0	0	0	0	0	0
MICHIGAN & 47TH ST	0	0	0	0	1	0	0	0
MICHIGAN & 48TH ST	0	0	0	0	0	0	0	0
MICHIGAN & 49TH ST	0	0	0	0	0	1	0	0
MICHIGAN & 50TH ST	0	0	0	0	0	0	0	0
MICHIGAN & 51ST ST	0	0	0	0	3	0	0	0
MICHIGAN & 52ND ST	0	0	0	0	0	0	0	0
MICHIGAN & 53RD ST	0	0	0	0	0	0	0	0
MICHIGAN & GARFILED BLVD (1)	0	0	0	0	0	0	0	0
MICHIGAN & GARFILED BLVD (2)	0	0	0	0	0	0	0	0
TOTAL	0	0	0	0	5	1	1	0

S. MICHIGAN AVE (2)					
PAVEMENT MARKING SUMMARY					
INTERSECTION	THERMOPLASTIC PAVEMENT MARKING - LINE 24" (78000650)	THERMOPLASTIC PAVEMENT MARKING - LINE 6" (78000400)	PAVEMENT MARKING REMOVAL (78300100)	THERMOPLASTIC PAVEMENT MARKING - LETTERS AND SYMBOLS (78000100)	THERMOPLASTIC PAVEMENT MARKING - LINE 4" (78000200)
	FOOT	FOOT	SQ FT	SQ FT	FOOT
MICHIGAN & 43RD ST	0	0	0	0	0
MICHIGAN & 44TH ST	48	0	0	0	0
MICHIGAN & 45TH ST	227	0	390	0	0
MICHIGAN & 46TH ST	48	0	0	0	0
MICHIGAN & 47TH ST	12	0	0	0	0
MICHIGAN & 48TH ST	48	0	0	0	0
MICHIGAN & 49TH ST	48	0	0	0	0
MICHIGAN & 50TH ST	48	0	0	0	0
MICHIGAN & 51ST ST	48	0	0	0	0
MICHIGAN & 52ND ST	14	0	16	0	0
MICHIGAN & 53RD ST	0	0	0	0	0
MICHIGAN & GARFILED BLVD (1)	0	0	0	0	0
MICHIGAN & GARFILED BLVD (2)	0	0	0	0	0
TOTAL	541	0	406	0	0

S. MICHIGAN AVE (2)								
PAVING SUMMARY								
INTERSECTION	SUB-BASE GRANULAR MATERIAL, TYPE B, 6 INCH (31101400)	HMA SURFACE COURSE, MIX "D", N70 (40603340)	COMBINATION CONC CURB & GUTTER, TYPE B (SPECIAL) (X6061700)	BITUMINOUS MATERIALS (TACK COAT) (40800029)	LEVELING BINDER (MACHINE METHOD), N70 (40600635)	PCC BASE COURSE 9" (35300400)	LEVELING BINDER (HAND METHOD), N70 (40600535)	PROTECTIVE COAT (42001300)
	SQ YD	TON	FOOT	POUND	TON	SQ YD	TON	SQ YD
MICHIGAN & 43RD ST	0	0	0.0	0	0.000	0	0.000	0
MICHIGAN & 44TH ST	245	7	162.0	501	0.000	60	0.028	185
MICHIGAN & 45TH ST	242	5	170.5	387	0.000	47	0.022	195
MICHIGAN & 46TH ST	262	7	174.0	491	0.000	59	0.027	203
MICHIGAN & 47TH ST	94	2	52.5	172	0.000	21	0.010	73
MICHIGAN & 48TH ST	262	7	174.0	491	0.000	59	0.027	203
MICHIGAN & 49TH ST	255	6	175.5	457	0.000	55	0.026	200
MICHIGAN & 50TH ST	228	7	150.0	511	0.000	61	0.029	167
MICHIGAN & 51ST ST	262	7	174.0	491	0.000	59	0.027	203
MICHIGAN & 52ND ST	44	1	31.0	70	0.000	8	0.004	36
MICHIGAN & 53RD ST	0	0	0.0	0	0.000	0	0.000	0
MICHIGAN & GARFILED BLVD (1)	0	0	0.0	0	0.000	0	0.000	0
MICHIGAN & GARFILED BLVD (2)	0	0	0.0	0	0.000	0	0.000	0
TOTAL	1894	48	1263.5	3569	0.0	429	0.2	1466

S. MICHIGAN AVE (2)					
SIDEWALK SUMMARY					
INTERSECTION	PCC SIDEWALK, 5 INCH (42400200)	PCC RAMP ADA RAMP, 5 INCH	PCC RAMP ADA RAMP, 8 INCH	DETECTABLE WARNINGS (SPECIAL) (X4240800)	CONCRETE CURB (SPECIAL) (X6060505)
	SQ FT	SQ FT	SQ FT	SQ FT	FOOT
MICHIGAN & 43RD ST	0.0	0.0	0.0	0.0	0.0
MICHIGAN & 44TH ST	777.5	887.0	0.0	100.0	50.0
MICHIGAN & 45TH ST	708.5	0.0	1049.5	92.0	106.5
MICHIGAN & 46TH ST	930.0	898.0	0.0	96.0	26.0
MICHIGAN & 47TH ST	358.5	0.0	297.5	32.0	0.0
MICHIGAN & 48TH ST	930.0	898.0	0.0	96.0	26.0
MICHIGAN & 49TH ST	840.5	0.0	963.5	96.0	66.0
MICHIGAN & 50TH ST	625.0	876.0	0.0	104.0	74.0
MICHIGAN & 51ST ST	930.0	0.0	898.0	96.0	26.0
MICHIGAN & 52ND ST	154.5	168.0	0.0	28.0	57.5
MICHIGAN & 53RD ST	0.0	0.0	0.0	24.0	0.0
MICHIGAN & GARFILED BLVD (1)	0.0	0.0	0.0	0.0	0.0
MICHIGAN & GARFILED BLVD (2)	0.0	0.0	0.0	0.0	0.0
TOTAL	6254.5	3727.0	3208.5	764.0	432.0

S. MICHIGAN AVE (2)						
REMOVAL SUMMARY						
INTERSECTION	CURB REMOVAL (44000300)	COMBINATION CURB AND GUTTER REMOVAL (44000500)	SIDEWALK REMOVAL (44000600)	EARTH EXCAVATION (20200100)	PAVEMENT REMOVAL (44000100)	HOT-MIX ASPHALT SURFACE REMOVAL, VARIABLE DEPTH (X4401198)
	FOOT	FOOT	SQ FT	CU YD	SQ YD	SQ YD
MICHIGAN & 43RD ST	0	0	0	0	0	0
MICHIGAN & 44TH ST	50	162	1,665	10	60	0
MICHIGAN & 45TH ST	107	171	1,758	4	47	0
MICHIGAN & 46TH ST	26	174	1,828	8	59	0
MICHIGAN & 47TH ST	0	53	656	1	21	0
MICHIGAN & 48TH ST	26	174	1,828	8	59	0
MICHIGAN & 49TH ST	66	176	1,804	7	55	0
MICHIGAN & 50TH ST	74	150	1,501	13	61	0
MICHIGAN & 51ST ST	26	174	1,828	8	59	0
MICHIGAN & 52ND ST	58	31	323	3	8	0
MICHIGAN & 53RD ST	0	0	0	0	0	0
MICHIGAN & GARFILED BLVD (1)	0	0	0	0	0	0
MICHIGAN & GARFILED BLVD (2)	0	0	0	0	0	0
TOTAL	432	1,264	13,190	65	429	0

S. MICHIGAN AVE (2)								
LANDSCAPE & STREETScape SUMMARY								
INTERSECTION	NITROGEN FERTILIZER (25000400)	PHOSPHORUS FERTILIZER (25000500)	POTASSIUM FERTILIZER (25000600)	SODDING, SALT TOLERANT (25200110)	REMOVE AND RELOCATE SIGN PANEL AND POLE ASSEMBLY (X2600012)	PIPE HANDRAIL (50901760)	SUB-BASE GRANULAR MATERIAL, TYPE B, 4" (31101200)	TOPSOIL FURNISH AND PLACE, 4" (21101615)
	POUND	POUND	POUND	SQ YD	EACH	FOOT	SQ YD	SQ YD
MICHIGAN & 43RD ST	0.0	0.0	0.0	0	0	0.0	0.0	0
MICHIGAN & 44TH ST	1.4	0.0	1.4	31	0	0.0	184.9	31
MICHIGAN & 45TH ST	0.5	0.0	0.5	11	0	0.0	195.3	11
MICHIGAN & 46TH ST	1.0	0.0	1.0	23	0	0.0	203.1	23
MICHIGAN & 47TH ST	0.2	0.0	0.2	4	0	0.0	72.9	4
MICHIGAN & 48TH ST	1.0	0.1	1.0	23	3	0.0	203.1	23
MICHIGAN & 49TH ST	1.0	0.0	1.0	22	0	0.0	200.4	22
MICHIGAN & 50TH ST	1.8	0.0	1.8	40	1	0.0	166.8	40
MICHIGAN & 51ST ST	1.0	0.0	1.0	23	1	0.0	203.1	23
MICHIGAN & 52ND ST	0.4	0.0	0.4	10	0	0.0	35.8	10
MICHIGAN & 53RD ST	0.0	0.0	0.0	0	0	0.0	0.0	0
MICHIGAN & GARFILED BLVD (1)	0.0	0.0	0.0	0	0	0.0	0.0	0
MICHIGAN & GARFILED BLVD (2)	0.0	0.0	0.0	0	0	0.0	0.0	0
TOTAL	8.4	0.2	8.4	187	5	0.0	1465.6	187

FILE NAME = P:\P-13\2-26-08 - CDOT Cat. I ADA Remps\DRAWNSheets\SCHED.dgn  
 Default



USER NAME = APeterson  
 DESIGNED - AJP  
 DRAWN - JPP  
 CHECKED - KPS  
 DATE - 2/2/2016  
 PLOT SCALE = 5,0000 ' / in.  
 PLOT DATE = 2/2/2016

REVISED -  
 REVISED -  
 REVISED -  
 REVISED -

**STATE OF ILLINOIS  
 DEPARTMENT OF TRANSPORTATION**

**SCHEDULE OF QUANTITIES  
 SITE 61-20**

SCALE: NTS SHEET 39 OF 45 SHEETS STA. TO STA.

F.A. RTE.	SECTION	COUNTY	TOTAL SHEETS	SHEET NO.
	12-B2706-00-SW	COOK	322	85
CONTRACT NO. 61C50				
ILLINOIS FED. AID PROJECT				

S. MORGAN ST								
DRAINAGE & UTILITY								
INTERSECTION	CATCH BASINS TO BE ADJUSTED (60250200)	MANHOLES TO BE ADJUSTED (60255500)	HAND HOLES TO BE ADJUSTED (X8140115)	INLETS TO BE ADJUSTED (60260100)	ELECTRIC MANHOLE TO BE ADJUSTED	DOMESTIC WATER SERVICE BOXES TO BE ADJUSTED (56500600)	WATER VALVE BASIN TO BE ADJUSTED	WATER VALVES TO BE ADJUSTED (56109210)
	EACH	EACH	EACH	EACH	EACH	EACH	EACH	EACH
MORGAN & PERSHING RD	0	1	0	0	1	0	0	0
MORGAN & 40TH ST	0	0	0	0	0	0	0	0
MORGAN & EXCHANGE	0	1	0	0	0	0	0	0
MORGAN & 43RD ST	0	0	0	0	0	0	0	0
MORGAN & 45TH ST	0	1	0	0	0	0	1	0
TOTAL	0	3	0	0	1	0	1	0

S. MORGAN ST					
PAVEMENT MARKING SUMMARY					
INTERSECTION	THERMOPLASTIC PAVEMENT MARKING - LINE 24" (78000650)	THERMOPLASTIC PAVEMENT MARKING - LINE 6" (78000400)	PAVEMENT MARKING REMOVAL (78300100)	THERMOPLASTIC PAVEMENT MARKING - LETTERS AND SYMBOLS (78000100)	THERMOPLASTIC PAVEMENT MARKING - LINE 4" (78000200)
	FOOT	FOOT	SQ FT	SQ FT	FOOT
MORGAN & PERSHING RD	173	16	77	0	0
MORGAN & 40TH ST	48	0	0	0	0
MORGAN & EXCHANGE	36	0	0	0	0
MORGAN & 43RD ST	110	0	0	0	0
MORGAN & 45TH ST	75	0	0	0	0
TOTAL	442	16	77	0	0

S. MORGAN ST								
PAVING SUMMARY								
INTERSECTION	SUB-BASE GRANULAR MATERIAL, TYPE B, 6 INCH (31101400)	HMA SURFACE COURSE, MIX "D", N70 (40603340)	COMBINATION CONC CURB & GUTTER, TYPE B (SPECIAL) (X6061700)	BITUMINOUS MATERIALS (TACK COAT) (40800029)	LEVELING BINDER (MACHINE METHOD), N70 (40600635)	PCC BASE COURSE 9" (35300400)	LEVELING BINDER (HAND METHOD), N70 (40600535)	PROTECTIVE COAT (42001300)
	SQ YD	TON	FOOT	POUND	TON	SQ YD	TON	SQ YD
MORGAN & PERSHING RD	129	4	99.0	296	0.000	36	0.017	93
MORGAN & 40TH ST	146	7	148.0	519	0.000	62	0.029	83
MORGAN & EXCHANGE	104	4	99.5	324	0.000	39	0.018	65
MORGAN & 43RD ST	48	2	53.0	113	0.000	14	0.006	34
MORGAN & 45TH ST	56	2	69.0	132	0.000	16	0.007	40
TOTAL	483	19	468.5	1385	0.0	0	0.1	317

S. MORGAN ST					
SIDEWALK SUMMARY					
INTERSECTION	PCC SIDEWALK, 5 INCH (42400200)	PCC RAMP ADA RAMP, 5 INCH	PCC RAMP ADA RAMP, 8 INCH	DETECTABLE WARNINGS (SPECIAL) (X4240800)	CONCRETE CURB (SPECIAL) (X6060505)
	SQ FT	SQ FT	SQ FT	SQ FT	FOOT
MORGAN & PERSHING RD	329.0	0.0	510.0	48.0	28.0
MORGAN & 40TH ST	250.0	500.0	0.0	93.0	78.0
MORGAN & EXCHANGE	249.5	332.5	0.0	59.0	42.0
MORGAN & 43RD ST	126.0	184.0	0.0	24.0	31.0
MORGAN & 45TH ST	147.0	217.0	0.0	24.0	64.0
TOTAL	1101.5	1233.5	510.0	248.0	243.0

S. MORGAN ST						
REMOVAL SUMMARY						
INTERSECTION	CURB REMOVAL (44000300)	COMBINATION CURB AND GUTTER REMOVAL (44000500)	SIDEWALK REMOVAL (44000600)	EARTH EXCAVATION (20200100)	PAVEMENT REMOVAL (44000100)	HOT-MIX ASPHALT SURFACE REMOVAL, VARIABLE DEPTH (X4401198)
	FOOT	FOOT	SQ FT	CU YD	SQ YD	SQ YD
MORGAN & PERSHING RD	28	99	839	3	36	0
MORGAN & 40TH ST	78	148	750	8	62	0
MORGAN & EXCHANGE	42	100	582	6	39	0
MORGAN & 43RD ST	31	53	310	1	14	0
MORGAN & 45TH ST	64	69	364	1	16	0
TOTAL	243	469	2,845	20	167	0

S. MORGAN ST								
LANDSCAPE & STREETScape SUMMARY								
INTERSECTION	NITROGEN FERTILIZER (25000400)	PHOSPHORUS FERTILIZER NUTRIENT (25000500)	POTASSIUM FERTILIZER (25000600)	SODDING, SALT TOLERANT (25200110)	REMOVE AND RELOCATE SIGN PANEL AND POLE ASSEMBLY (X2600012)	PIPE HANDRAIL (50901760)	SUB-BASE GRANULAR MATERIAL, TYPE B, 4" (31101200)	TOPSOIL FURNISH AND PLACE, 4" (21101615)
	POUND	POUND	POUND	SQ YD	EACH	FOOT	SQ YD	SQ YD
MORGAN & PERSHING RD	0.4	0.4	0.4	9	0	0.0	93.2	9
MORGAN & 40TH ST	1.1	1.1	1.1	25	0	0.0	83.3	25
MORGAN & EXCHANGE	0.7	0.7	0.7	17	0	0.0	64.7	17
MORGAN & 43RD ST	0.2	0.2	0.2	3	1	0.0	34.4	3
MORGAN & 45TH ST	0.2	0.2	0.2	4	1	0.0	40.4	4
TOTAL	2.6	2.6	2.6	58.0	2.0	0.0	316.1	58.0

Default

FILE NAME = P:\P-13\24\26-08 - CDDT\_Cat.1\_ADA\_Ramps\UDON\_Sheets\SCHED.dgn



USER NAME = APatterson	DESIGNED - AJP	REVISED -
PLOT SCALE = 5.0000' / in.	DRAWN - JPP	REVISED -
PLOT DATE = 2/2/2016	CHECKED - KPS	REVISED -
	DATE - 2/2/2016	REVISED -

**STATE OF ILLINOIS  
DEPARTMENT OF TRANSPORTATION**

SCHEDULE OF QUANTITIES  
SITE 61-21

SCALE: NTS SHEET 40 OF 45 SHEETS STA. TO STA.

F.A. RTE.	SECTION	COUNTY	TOTAL SHEETS	SHEET NO.
	12-B2706-00-SW	COOK	322	86
CONTRACT NO. 61C50				
ILLINOIS FED. AID PROJECT				

S. SOUTH SHORE DRIVE								
DRAINAGE & UTILITY								
INTERSECTION	CATCH BASINS TO BE ADJUSTED (60250200)	MANHOLES TO BE ADJUSTED (60255500)	HAND HOLES TO BE ADJUSTED (X8140115)	INLETS TO BE ADJUSTED (60260100)	ELECTRIC MANHOLE TO BE ADJUSTED	DOMESTIC WATER SERVICE BOXES TO BE ADJUSTED (46500600)	WATER VALVE BASIN TO BE ADJUSTED	WATER VALVES TO BE ADJUSTED (56109210)
	EACH	EACH	EACH	EACH	EACH	EACH	EACH	EACH
SOUTH SHORE & 67TH ST	0	0	0	0	0	0	0	0
SOUTH SHORE & 68TH ST	0	0	0	0	0	0	0	0
SOUTH SHORE & 69TH ST	0	0	0	0	0	0	0	0
SOUTH SHORE & 70TH ST	0	0	0	0	0	0	0	0
SOUTH SHORE & 70TH PL	0	0	0	0	0	0	0	0
SOUTH SHORE & COLES AVE	0	0	0	0	0	0	0	0
SOUTH SHORE & 71ST ST	0	1	0	0	0	0	0	0
SOUTH SHORE & 71ST ST (EASTERN INTERSECTION)	0	0	0	0	0	0	0	0
SOUTH SHORE & 72ND ST	0	0	0	0	0	0	0	0
SOUTH SHORE & 72ND PL	0	0	0	0	0	0	0	0
SOUTH SHORE & 73RD ST	0	0	0	0	0	0	0	0
SOUTH SHORE & 74TH ST	0	0	0	0	0	0	0	0
SOUTH SHORE & 75TH ST	0	0	0	0	0	0	0	0
SOUTH SHORE & 76TH ST	0	0	0	0	0	0	0	0
SOUTH SHORE & 77TH ST	0	0	0	0	0	0	0	0
SOUTH SHORE & 78TH ST	0	0	0	0	0	0	0	0
SOUTH SHORE & CHELTENHAM PL	0	0	0	0	0	0	0	0
SOUTH SHORE & 79TH ST	0	0	0	0	0	0	0	0
TOTAL	0	1	0	0	0	0	0	0

S. SOUTH SHORE DRIVE						
REMOVAL SUMMARY						
INTERSECTION	CURB REMOVAL (44000300)	COMBINATION CURB AND GUTTER REMOVAL (44000500)	SIDEWALK REMOVAL (44000600)	EARTH EXCAVATION (20200100)	PAVEMENT REMOVAL (44000100)	HOT-MIX ASPHALT SURFACE REMOVAL, VARIABLE DEPTH (X4401198)
	FOOT	FOOT	SQ. FT.	CU YD.	SQ. YD.	SQ. YD.
SOUTH SHORE & 67TH ST	0	0	0	0	0	0
SOUTH SHORE & 68TH ST	0	0	0	0	0	0
SOUTH SHORE & 69TH ST	23	10	167	3	4	0
SOUTH SHORE & 70TH ST	0	0	0	0	0	0
SOUTH SHORE & 70TH PL	0	0	0	0	0	0
SOUTH SHORE & COLES AVE	0	0	0	0	0	0
SOUTH SHORE & 71ST ST	0	88	815	3	37	0
SOUTH SHORE & 71ST ST (EASTERN INTERSECTION)	0	0	0	0	0	0
SOUTH SHORE & 72ND ST	0	0	0	0	0	0
SOUTH SHORE & 72ND PL	0	0	0	0	0	0
SOUTH SHORE & 73RD ST	38	31	251	5	12	0
SOUTH SHORE & 74TH ST	0	0	0	0	0	0
SOUTH SHORE & 75TH ST	0	0	0	0	0	0
SOUTH SHORE & 76TH ST	112	114	976	14	52	0
SOUTH SHORE & 77TH ST	114	93	753	14	35	0
SOUTH SHORE & 78TH ST	0	0	0	0	0	0
SOUTH SHORE & CHELTENHAM PL	0	0	0	0	0	0
SOUTH SHORE & 79TH ST	0	0	0	0	0	0
TOTAL	287	336	2,962	40	140	0

S. SOUTH SHORE DRIVE					
PAVEMENT MARKING SUMMARY					
INTERSECTION	THERMOPLASTIC PAVEMENT MARKING - LINE 24" (78000650)	THERMOPLASTIC PAVEMENT MARKING - LINE 6" (78000400)	PAVEMENT MARKING REMOVAL (78300100)	THERMOPLASTIC PAVEMENT MARKING - LETTERS AND SYMBOLS (78000100)	THERMOPLASTIC PAVEMENT MARKING - LINE 4" (78000200)
	FOOT	FOOT	SQ. FT.	SQ. FT.	FOOT
SOUTH SHORE & 67TH ST	0	0	0	0	0
SOUTH SHORE & 68TH ST	0	0	0	0	0
SOUTH SHORE & 69TH ST	12	0	0	0	0
SOUTH SHORE & 70TH ST	0	0	0	0	0
SOUTH SHORE & 70TH PL	0	0	0	0	0
SOUTH SHORE & COLES AVE	0	0	0	0	0
SOUTH SHORE & 71ST ST	24	0	0	0	0
SOUTH SHORE & 71ST ST (EASTERN INTERSECTION)	0	0	0	0	0
SOUTH SHORE & 72ND ST	0	0	0	0	0
SOUTH SHORE & 72ND PL	0	0	0	0	0
SOUTH SHORE & 73RD ST	12	0	0	0	0
SOUTH SHORE & 74TH ST	0	0	0	0	0
SOUTH SHORE & 75TH ST	0	0	0	0	0
SOUTH SHORE & 76TH ST	48	0	0	0	0
SOUTH SHORE & 77TH ST	18	12	0	0	0
SOUTH SHORE & 78TH ST	0	0	0	0	0
SOUTH SHORE & CHELTENHAM PL	0	0	0	0	0
SOUTH SHORE & 79TH ST	0	0	0	0	0
TOTAL	114	12	0	0	0

FILE NAME = P:\P-13\2-26-08 - CDDT - Cst. 1 ADA - Remps\ADON\Sheets\SCHED.dgn  
 Default

**INFRASTRUCTURE ENGINEERING** INCORPORATED  
 33 West Monroe | Suite 1540 | Chicago, IL 60603  
 P 312.425.9988 | F 312.425.9944 | www.infrastructure-eng.com

USER NAME = APatterson	DESIGNED - AJP	REVISED -
PLOT SCALE = 5.0000' / 1" =	DRAWN - JPP	REVISED -
PLOT DATE = 2/2/2016	CHECKED - KPS	REVISED -
	DATE - 2/2/2016	REVISED -

**STATE OF ILLINOIS**  
**DEPARTMENT OF TRANSPORTATION**

SCALE: NTS			SHEET 41 OF 45 SHEETS			STA. TO STA.		
------------	--	--	-----------------------	--	--	--------------	--	--

F.A. RTE.	SECTION	COUNTY	TOTAL SHEETS	SHEET NO.
	12-B2706-00-SW	COOK	322	87
CONTRACT NO. 61C50				
ILLINOIS FED. AID PROJECT				

S. SOUTH SHORE DRIVE									
PAVING SUMMARY									
INTERSECTION	SUB-BASE GRANULAR MATERIAL, TYPE B, 6 INCH (31101400)	HMA SURFACE COURSE, MIX "D", N70 (40603340)	COMBINATION CONC CURB & GUTTER, TYPE B (SPECIAL) (X6061700)	BITUMINOUS MATERIALS (TACK COAT) (40800029)	LEVELING BINDER (MACHINE METHOD), N70 (40600635)	PCC BASE COURSE 9" (35300400)	LEVELING BINDER (HAND METHOD), N70 (40600535)	PROTECTIVE COAT (42001300)	
	SQ YD	TON	FOOT	POUND	TON	SQ YD	TON	SQ YD	
SOUTH SHORE & 67TH ST	0	0	0.0	0	0.000	0	0.000	0	
SOUTH SHORE & 68TH ST	0	0	0.0	0	0.000	0	0.000	0	
SOUTH SHORE & 69TH ST	22	0	10.0	31	0.000	4	0.002	19	
SOUTH SHORE & 70TH ST	0	0	0.0	0	0.000	0	0.000	0	
SOUTH SHORE & 70TH PL	0	0	0.0	0	0.000	0	0.000	0	
SOUTH SHORE & COLES AVE	0	0	0.0	0	0.000	0	0.000	0	
SOUTH SHORE & 71ST ST	128	4	87.5	310	0.000	37	0.017	91	
SOUTH SHORE & 71ST ST (EASTERN INTERSECTION)	0	0	0.0	0	0.000	0	0.000	0	
SOUTH SHORE & 72ND ST	0	0	0.0	0	0.000	0	0.000	0	
SOUTH SHORE & 72ND PL	0	0	0.0	0	0.000	0	0.000	0	
SOUTH SHORE & 73RD ST	39	1	31.0	96	0.000	12	0.005	28	
SOUTH SHORE & 74TH ST	0	0	0.0	0	0.000	0	0.000	0	
SOUTH SHORE & 75TH ST	0	0	0.0	0	0.000	0	0.000	0	
SOUTH SHORE & 76TH ST	161	6	114.0	436	0.000	52	0.024	108	
SOUTH SHORE & 77TH ST	118	4	93.0	289	0.000	35	0.016	84	
SOUTH SHORE & 78TH ST	0	0	0.0	0	0.000	0	0.000	0	
SOUTH SHORE & CHELTENHAM PL	0	0	0.0	0	0.000	0	0.000	329	
SOUTH SHORE & 79TH ST	0	0	0.0	0	0.000	0	0.000	0	
<b>TOTAL</b>	<b>469</b>	<b>16</b>	<b>335.5</b>	<b>1162</b>	<b>0.0</b>	<b>140</b>	<b>0.1</b>	<b>330</b>	

S. SOUTH SHORE DRIVE					
SIDEWALK SUMMARY					
INTERSECTION	PCC SIDEWALK, 5 INCH (42400200)	PCC RAMP ADA RAMP, 5 INCH	PCC RAMP ADA RAMP, 8 INCH	DETECTABLE WARNINGS (SPECIAL) (X4240800)	CONCRETE CURB (SPECIAL) (X6060505)
	SQ FT	SQ FT	SQ FT	SQ FT	FOOT
SOUTH SHORE & 67TH ST	0.0	0.0	0.0	0.0	0.0
SOUTH SHORE & 68TH ST	0.0	0.0	0.0	0.0	0.0
SOUTH SHORE & 69TH ST	60.0	107.0	0.0	12.0	23.0
SOUTH SHORE & 70TH ST	0.0	0.0	0.0	0.0	0.0
SOUTH SHORE & 70TH PL	0.0	0.0	0.0	0.0	0.0
SOUTH SHORE & COLES AVE	0.0	0.0	0.0	0.0	0.0
SOUTH SHORE & 71ST ST	478.5	0.0	336.0	36.0	0.0
SOUTH SHORE & 71ST ST (EASTERN INTERSECTION)	0.0	0.0	0.0	0.0	0.0
SOUTH SHORE & 72ND ST	0.0	0.0	0.0	0.0	0.0
SOUTH SHORE & 72ND PL	0.0	0.0	0.0	0.0	0.0
SOUTH SHORE & 73RD ST	70.0	181.0	0.0	28.0	38.0
SOUTH SHORE & 74TH ST	0.0	0.0	0.0	0.0	0.0
SOUTH SHORE & 75TH ST	0.0	0.0	0.0	0.0	0.0
SOUTH SHORE & 76TH ST	260.0	716.0	0.0	104.0	112.0
SOUTH SHORE & 77TH ST	210.0	543.0	0.0	84.0	114.0
SOUTH SHORE & 78TH ST	0.0	0.0	0.0	0.0	0.0
SOUTH SHORE & CHELTENHAM PL	0.0	0.0	0.0	0.0	0.0
SOUTH SHORE & 79TH ST	0.0	0.0	0.0	0.0	0.0
<b>TOTAL</b>	<b>1078.5</b>	<b>1547.0</b>	<b>336.0</b>	<b>264.0</b>	<b>287.0</b>

S. SOUTH SHORE DRIVE								
LANDSCAPE & STREETScape SUMMARY								
INTERSECTION	NITROGEN FERTILIZER (25000400)	PHOSPHORUS FERTILIZER NUTRIENT (25000500)	POTASSIUM FERTILIZER (25000600)	SODDING, SALT TOLERANT (25200110)	REMOVE AND RELOCATE SIGN PANEL AND POLE ASSEMBLY (X2600012)	PIPE HANDRAIL (50901760)	SUB-BASE GRANULAR MATERIAL, TYPE B, 4" (31101200)	TOPSOIL FURNISH AND PLACE, 4" (21101615)
	POUND	POUND	POUND	SQ YD	EACH	FOOT	SQ YD	SQ YD
SOUTH SHORE & 67TH ST	0.0	0.0	0.0	0	0	0.0	0.0	0
SOUTH SHORE & 68TH ST	0.0	0.0	0.0	0	0	0.0	0.0	0
SOUTH SHORE & 69TH ST	0.4	0.0	0.4	10	0	0.0	18.6	10
SOUTH SHORE & 70TH ST	0.0	0.0	0.0	0	0	0.0	0.0	0
SOUTH SHORE & 70TH PL	0.0	0.0	0.0	0	0	0.0	0.0	0
SOUTH SHORE & COLES AVE	0.0	0.0	0.0	0	0	0.0	0.0	0
SOUTH SHORE & 71ST ST	0.4	0.0	0.4	9	0	0.0	90.5	9
SOUTH SHORE & 71ST ST (EASTERN INTERSECTION)	0.0	0.0	0.0	0	0	0.0	0.0	0
SOUTH SHORE & 72ND ST	0.0	0.0	0.0	0	0	0.0	0.0	0
SOUTH SHORE & 72ND PL	0.0	0.0	0.0	0	0	0.0	0.0	0
SOUTH SHORE & 73RD ST	0.6	0.0	0.6	14	0	0.0	27.9	14
SOUTH SHORE & 74TH ST	0.0	0.0	0.0	0	0	0.0	0.0	0
SOUTH SHORE & 75TH ST	0.0	0.0	0.0	0	0	0.0	0.0	0
SOUTH SHORE & 76TH ST	1.9	0.0	1.9	41	0	0.0	108.4	41
SOUTH SHORE & 77TH ST	1.9	0.0	1.9	42	0	0.0	83.7	42
SOUTH SHORE & 78TH ST	0.0	0.0	0.0	0	0	0.0	0.0	0
SOUTH SHORE & CHELTENHAM PL	0.0	0.0	0.0	0	0	0.0	0.0	0
SOUTH SHORE & 79TH ST	0.0	0.0	0.0	0	0	0.0	0.0	0
<b>TOTAL</b>	<b>5.3</b>	<b>0.0</b>	<b>5.3</b>	<b>117</b>	<b>0</b>	<b>0.0</b>	<b>329.1</b>	<b>117</b>

FILE NAME = P:\P-13\2426-00 - CDDT Cat. 1 ADA Ramps\UDN Sheets\SCHED.dgn



USER NAME = APatterson  
 DESIGNED - AJP  
 DRAWN - JPP  
 CHECKED - KPS  
 DATE - 2/2/2016  
 REVISED -  
 REVISED -  
 REVISED -  
 REVISED -  
 PLOT SCALE = 5.0000' / 1" =  
 PLOT DATE = 2/2/2016

**STATE OF ILLINOIS**  
**DEPARTMENT OF TRANSPORTATION**

**SCHEDULE OF QUANTITIES**  
**SITE 61-22**  
 SCALE: NTS    SHEET 42 OF 45    SHEETS    STA.    TO STA.

F.A. RTE.	SECTION	COUNTY	TOTAL SHEETS	SHEET NO.
	12-B2706-00-SW	COOK	322	88
CONTRACT NO. 61C50				
ILLINOIS FED. AID PROJECT				



S. STATE ST								
DRAINAGE & UTILITY								
INTERSECTION	CATCH BASINS TO BE ADJUSTED (60250200)	MANHOLES TO BE ADJUSTED (60255500)	HAND HOLES TO BE ADJUSTED (X8140115)	INLETS TO BE ADJUSTED (60260100)	ELECTRIC MANHOLE TO BE ADJUSTED	DOMESTIC WATER SERVICE BOXES TO BE ADJUSTED (56500600)	WATER VALVE BASIN TO BE ADJUSTED	WATER VALVES TO BE ADJUSTED (56109210)
	EACH	EACH	EACH	EACH	EACH	EACH	EACH	EACH
STATE & 51ST ST	0	0	0	0	0	0	0	0
STATE & 53RD ST	1	0	0	0	1	1	0	0
STATE & 54TH ST	0	0	0	0	0	0	0	0
STATE & GARFIELD BLVD (N)	0	0	0	0	0	0	0	0
STATE & GARFIELD BLVD (S)	0	0	0	0	0	0	0	0
STATE & 56TH ST	0	0	0	0	0	0	0	0
STATE & 57TH ST	0	0	0	0	0	0	0	0
STATE & 57TH PL	0	0	0	0	0	0	0	0
STATE & 58TH ST	0	0	0	0	0	0	0	0
STATE & 59TH ST	0	0	0	0	0	0	0	0
STATE & 60TH ST	0	0	0	0	0	0	0	0
TOTAL	1	0	0	0	1	1	0	0

S. STATE ST					
PAVEMENT MARKING SUMMARY					
INTERSECTION	THERMOPLASTIC PAVEMENT MARKING - LINE 24" (78000650)	THERMOPLASTIC PAVEMENT MARKING - LINE 6" (78000400)	PAVEMENT MARKING REMOVAL (78300100)	THERMOPLASTIC PAVEMENT MARKING - LETTERS AND SYMBOLS (78000100)	THERMOPLASTIC PAVEMENT MARKING - LINE 4" (78000200)
	FOOT	FOOT	SQ FT	SQ FT	FOOT
STATE & 51ST ST	75	0	0	0	0
STATE & 53RD ST	30	0	0	0	0
STATE & 54TH ST	36	0	0	0	0
STATE & GARFIELD BLVD (N)	0	0	0	0	0
STATE & GARFIELD BLVD (S)	0	0	0	0	0
STATE & 56TH ST	0	0	0	0	0
STATE & 57TH ST	0	0	0	0	0
STATE & 57TH PL	12	0	0	0	0
STATE & 58TH ST	12	0	0	0	0
STATE & 59TH ST	12	0	0	0	0
STATE & 60TH ST	0	0	0	0	0
TOTAL	177	0	0	0	0

S. STATE ST								
PAVING SUMMARY								
INTERSECTION	SUB-BASE GRANULAR MATERIAL, TYPE B, 6 INCH (31101400)	HMA SURFACE COURSE, MIX "D", N70 (40603340)	COMBINATION CONC CURB & GUTTER, TYPE B (SPECIAL) (X6061700)	BITUMINOUS MATERIALS (TACK COAT) (40800029)	LEVELING BINDER (MACHINE METHOD), N70 (40600635)	PCC BASE COURSE 9" (35300400)	LEVELING BINDER (HAND METHOD), N70 (40600535)	PROTECTIVE COAT (42001300)
	SQ YD	TON	FOOT	POUND	TON	SQ YD	TON	SQ YD
STATE & 51ST ST	195	4	170.0	334	0.000	40	0.019	155
STATE & 53RD ST	208	4	151.0	323	0.000	39	0.018	169
STATE & 54TH ST	201	5	137.5	399	0.000	48	0.022	153
STATE & GARFIELD BLVD (N)	0	0	0.0	0	0.000	0	0.000	0
STATE & GARFIELD BLVD (S)	0	0	0.0	0	0.000	0	0.000	0
STATE & 56TH ST	0	0	0.0	0	0.000	0	0.000	0
STATE & 57TH ST	0	0	0.0	0	0.000	0	0.000	0
STATE & 57TH PL	128	4	81.0	299	0.000	36	0.017	93
STATE & 58TH ST	108	3	68.5	201	0.000	24	0.011	84
STATE & 59TH ST	55	1	44.0	86	0.000	10	0.005	45
STATE & 60TH ST	0	0	0.0	0	0.000	0	0.000	0
TOTAL	896	23	652.0	1643	0.0	0	0.1	698

S. STATE ST					
SIDEWALK SUMMARY					
INTERSECTION	PCC SIDEWALK, 5 INCH (42400200)	PCC RAMP ADA RAMP, 5 INCH	PCC RAMP ADA RAMP, 8 INCH	DETECTABLE WARNINGS (SPECIAL) (X4240800)	CONCRETE CURB (SPECIAL) (X6060505)
	SQ FT	SQ FT	SQ FT	SQ FT	FOOT
STATE & 51ST ST	452.0	942.0	0.0	138.0	13.0
STATE & 53RD ST	735.0	0.0	789.0	72.0	43.0
STATE & 54TH ST	679.5	694.5	0.0	72.0	29.0
STATE & GARFIELD BLVD (N)	0.0	0.0	0.0	0.0	0.0
STATE & GARFIELD BLVD (S)	0.0	0.0	0.0	0.0	0.0
STATE & 56TH ST	0.0	0.0	0.0	0.0	0.0
STATE & 57TH ST	0.0	0.0	0.0	0.0	0.0
STATE & 57TH PL	521.0	312.0	0.0	24.0	0.0
STATE & 58TH ST	494.5	258.0	0.0	24.0	0.0
STATE & 59TH ST	178.0	225.0	0.0	34.0	0.0
STATE & 60TH ST	0.0	0.0	0.0	0.0	0.0
TOTAL	3060.0	2431.5	789.0	364.0	85.0

S. STATE ST						
REMOVAL SUMMARY						
INTERSECTION	CURB REMOVAL (44000300)	COMBINATION CURB AND GUTTER REMOVAL (44000500)	SIDEWALK REMOVAL (44000600)	EARTH EXCAVATION (20200100)	PAVEMENT REMOVAL (44000100)	HOT-MIX ASPHALT SURFACE REMOVAL, VARIABLE DEPTH (X4401198)
	FOOT	FOOT	SQ FT	CU YD	SQ YD	SQ YD
STATE & 51ST ST	13	170	1,394	0	40	0
STATE & 53RD ST	43	151	1,524	5	39	0
STATE & 54TH ST	29	138	1,374	6	48	0
STATE & GARFIELD BLVD (N)	0	0	0	0	0	0
STATE & GARFIELD BLVD (S)	0	0	0	0	0	0
STATE & 56TH ST	0	0	0	0	0	0
STATE & 57TH ST	0	0	0	0	0	0
STATE & 57TH PL	0	81	833	2	36	0
STATE & 58TH ST	0	69	753	3	24	0
STATE & 59TH ST	0	44	403	0	10	0
STATE & 60TH ST	0	0	0	0	0	0
TOTAL	85	652	6,281	20	198	0

S. STATE ST								
LANDSCAPE & STREETScape SUMMARY								
INTERSECTION	NITROGEN FERTILIZER (25000400)	PHOSPHORUS FERTILIZER NUTRIENT (25000500)	POTASSIUM FERTILIZER (25000600)	SODDING, SALT TOLERANT (25200110)	REMOVE AND RELOCATE SIGN PANEL AND POLE ASSEMBLY (X2600012)	PIPE HANDRAIL (50901760)	SUB-BASE GRANULAR MATERIAL, TYPE B, 4" (31101200)	TOPSOIL FURNISH AND PLACE, 4" (21101615)
	POUND	POUND	POUND	SQ YD	EACH	FOOT	SQ YD	SQ YD
STATE & 51ST ST	0.0	0.0	0.0	1	2	0.0	154.9	1
STATE & 53RD ST	0.7	0.7	0.7	16	0	0.0	169.3	16
STATE & 54TH ST	0.8	0.8	0.8	18	3	0.0	152.7	18
STATE & GARFIELD BLVD (N)	0.0	0.0	0.0	0	0	0.0	0.0	0
STATE & GARFIELD BLVD (S)	0.0	0.0	0.0	0	0	0.0	0.0	0
STATE & 56TH ST	0.0	0.0	0.0	0	0	0.0	0.0	0
STATE & 57TH ST	0.0	0.0	0.0	0	0	0.0	0.0	0
STATE & 57TH PL	0.3	0.3	0.3	6	1	0.0	92.6	6
STATE & 58TH ST	0.4	0.4	0.4	9	0	0.0	83.6	9
STATE & 59TH ST	0.0	0.0	0.0	0	0	0.0	44.8	0
STATE & 60TH ST	0.0	0.0	0.0	0	0	0.0	0.0	0
TOTAL	2.3	2.3	2.3	51	6	0.0	697.8	51

FILE NAME = P:\P-13\2426-R0 - CDOT\_Cot.1.rdw Rempa\DON\Sheets\SCHED.dgn  
 Default



USER NAME = APatterson  
 DESIGNED - AJP  
 DRAWN - JPP  
 CHECKED - KPS  
 DATE - 2/2/2016  
 PLOT SCALE = 5.0000' / in.  
 PLOT DATE = 2/2/2016

**STATE OF ILLINOIS**  
**DEPARTMENT OF TRANSPORTATION**

**SCHEDULE OF QUANTITIES**  
**SITE 61-23**  
 SCALE: NTS SHEET 43 OF 45 SHEETS STA. TO STA.

F.A. RTE.	SECTION	COUNTY	TOTAL SHEETS	SHEET NO.
	12-B2706-00-SW	COOK	322	89
CONTRACT NO. 61C50				
ILLINOIS FED. AID PROJECT				

S. STONY ISLAND AVE								
DRAINAGE & UTILITY								
INTERSECTION	CATCH BASINS TO BE ADJUSTED (60250200)	MANHOLES TO BE ADJUSTED (60255500)	HAND HOLES TO BE ADJUSTED (X8140115)	INLETS TO BE ADJUSTED (60260100)	ELECTRIC MANHOLE TO BE ADJUSTED	DOMESTIC WATER SERVICE BOXES TO BE ADJUSTED (56500600)	WATER VALVE BASIN TO BE ADJUSTED	WATER VALVES TO BE ADJUSTED (56109210)
	EACH	EACH	EACH	EACH	EACH	EACH	EACH	EACH
STONY ISLAND & 65TH ST	0	0	0	0	0	0	0	0
STONY ISLAND & 65TH PL	0	0	0	0	0	0	0	0
STONY ISLAND & MARQUETTE RD	0	0	0	0	0	0	0	0
STONY ISLAND & 66TH PL	0	0	0	0	0	0	0	0
STONY ISLAND & 67TH ST	0	1	0	0	2	0	1	0
STONY ISLAND & 67TH PL	0	0	0	0	0	0	0	0
STONY ISLAND & 68TH ST	0	0	0	0	3	0	0	0
STONY ISLAND & 69TH ST	0	0	0	0	3	0	0	0
STONY ISLAND & 69TH PL MEDIUM	0	0	0	0	0	0	0	0
STONY ISLAND & 69TH PL	0	0	0	0	0	0	0	0
STONY ISLAND & 70TH ST MEDIUM	1	1	1	0	0	0	0	0
STONY ISLAND & 70TH ST	0	0	0	0	1	0	0	0
STONY ISLAND & 71ST ST RAILROAD CROSSING	0	0	0	0	0	0	0	0
STONY ISLAND & 71ST ST MEDIUM	1	0	0	0	0	0	0	0
STONY ISLAND & 71ST ST	0	0	0	0	1	0	0	0
TOTAL	2	2	1	0	10	0	1	0

S. STONY ISLAND AVE								
PAVING SUMMARY								
INTERSECTION	SUB-BASE GRANULAR MATERIAL, TYPE B, 6 INCH (31101400)	HMA SURFACE COURSE, MIX "D", N70 (40603340)	COMBINATION CONC CURB & GUTTER, TYPE B (SPECIAL) (X6061700)	BITUMINOUS MATERIALS (TACK COAT) (40800029)	LEVELING BINDER (MACHINE METHOD), N70 (40600635)	PCC BASE COURSE 9" (35300400)	LEVELING BINDER (HAND METHOD), N70 (40600535)	PROTECTIVE COAT (42001300)
	SQ YD	TON	FOOT	POUND	TON	SQ YD	TON	SQ YD
STONY ISLAND & 65TH ST	32	0	17.5	32	0.000	4	0.002	29
STONY ISLAND & 65TH PL	124	3	94.0	232	0.000	28	0.013	96
STONY ISLAND & MARQUETTE RD	188	4	99.5	305	0.000	37	0.017	151
STONY ISLAND & 66TH PL	0	0	0.0	0	0.000	0	0.000	0
STONY ISLAND & 67TH ST	275	8	178.5	597	0.000	72	0.033	203
STONY ISLAND & 67TH PL	128	4	81.0	299	0.000	36	0.017	93
STONY ISLAND & 68TH ST	269	6	158.0	481	0.000	58	0.027	212
STONY ISLAND & 69TH ST	367	10	199.0	746	0.000	90	0.042	277
STONY ISLAND & 69TH PL MEDIUM	235	8	156.0	583	0.000	70	0.033	165
STONY ISLAND & 69TH PL	47	0	14.0	26	0.000	3	0.001	44
STONY ISLAND & 70TH ST MEDIUM	235	8	156.0	583	0.000	70	0.033	165
STONY ISLAND & 70TH ST	60	2	39.5	112	0.000	13	0.006	47
STONY ISLAND & 71ST ST RAILROAD CROSSING	0	0	0.0	0	0.000	0	0.000	0
STONY ISLAND & 71ST ST MEDIUM	235	8	156.0	583	0.000	70	0.033	165
STONY ISLAND & 71ST ST	278	6	189.5	458	0.000	55	0.026	223
TOTAL	2,474	68	1,538.5	5038	0.0	605	0.3	1,869

S. STONY ISLAND AVE						
REMOVAL SUMMARY						
INTERSECTION	CURB REMOVAL (44000300)	COMBINATION CURB AND GUTTER REMOVAL (44000500)	SIDEWALK REMOVAL (44000600)	EARTH EXCAVATION (20200100)	PAVEMENT REMOVAL (44000100)	HOT-MIX ASPHALT SURFACE REMOVAL, VARIABLE DEPTH (X4401198)
	FOOT	FOOT	SQ FT	CU YD	SQ YD	SQ YD
STONY ISLAND & 65TH ST	7	18	257	2	4	0
STONY ISLAND & 65TH PL	78	94	861	7	28	0
STONY ISLAND & MARQUETTE RD	38	100	1,360	6	37	0
STONY ISLAND & 66TH PL	0	0	0	0	0	0
STONY ISLAND & 67TH ST	27	179	1,825	5	72	0
STONY ISLAND & 67TH PL	0	81	833	2	36	0
STONY ISLAND & 68TH ST	0	158	1,905	7	58	0
STONY ISLAND & 69TH ST	6	199	2,495	7	90	0
STONY ISLAND & 69TH PL MEDIUM	0	156	1,488	4	70	0
STONY ISLAND & 69TH PL	48	14	396	7	3	0
STONY ISLAND & 70TH ST MEDIUM	0	156	1,488	4	70	0
STONY ISLAND & 70TH ST	10	40	419	2	13	0
STONY ISLAND & 71ST ST RAILROAD CROSSING	0	0	0	0	0	0
STONY ISLAND & 71ST ST MEDIUM	0	156	1,488	4	70	0
STONY ISLAND & 71ST ST	11	190	2,003	5	55	0
TOTAL	225	1,539	16,817	65	605	0

S. STONY ISLAND AVE					
PAVEMENT MARKING SUMMARY					
INTERSECTION	THERMOPLASTIC PAVEMENT MARKING - LINE 24" (78000650)	THERMOPLASTIC PAVEMENT MARKING - LINE 6" (78000400)	PAVEMENT MARKING REMOVAL (78300100)	THERMOPLASTIC PAVEMENT MARKING - LETTERS AND SYMBOLS (78000100)	THERMOPLASTIC PAVEMENT MARKING - LINE 4" (78000200)
	FOOT	FOOT	SQ FT	SQ FT	FOOT
STONY ISLAND & 65TH ST	0	0	0	0	0
STONY ISLAND & 65TH PL	36	0	0	0	0
STONY ISLAND & MARQUETTE RD	24	0	0	0	0
STONY ISLAND & 66TH PL	0	0	0	0	0
STONY ISLAND & 67TH ST	36	0	0	0	0
STONY ISLAND & 67TH PL	12	0	0	0	0
STONY ISLAND & 68TH ST	36	0	0	0	0
STONY ISLAND & 69TH ST	48	0	0	0	0
STONY ISLAND & 69TH PL MEDIUM	24	0	0	0	0
STONY ISLAND & 69TH PL	12	0	0	0	0
STONY ISLAND & 70TH ST MEDIUM	24	0	0	0	0
STONY ISLAND & 70TH ST	12	0	0	0	0
STONY ISLAND & 71ST ST RAILROAD CROSSING	0	0	0	0	0
STONY ISLAND & 71ST ST MEDIUM	24	0	0	0	0
STONY ISLAND & 71ST ST	48	0	0	0	0
TOTAL	336	0	0	0	0

S. STONY ISLAND AVE					
SIDEWALK SUMMARY					
INTERSECTION	PCC SIDEWALK, 5 INCH (42400200)	PCC RAMP ADA RAMP, 5 INCH	PCC RAMP ADA RAMP, 8 INCH	DETECTABLE WARNINGS (SPECIAL) (X4240800)	CONCRETE CURB (SPECIAL) (X6060505)
	SQ FT	SQ FT	SQ FT	SQ FT	FOOT
STONY ISLAND & 65TH ST	161.5	95.5	0.0	12.0	7.0
STONY ISLAND & 65TH PL	302.5	372.0	186.0	95.0	78.0
STONY ISLAND & MARQUETTE RD	516.5	0.0	843.0	69.0	38.0
STONY ISLAND & 66TH PL	0.0	0.0	0.0	0.0	0.0
STONY ISLAND & 67TH ST	829.5	0.0	995.5	90.0	27.0
STONY ISLAND & 67TH PL	521.0	312.0	0.0	24.0	0.0
STONY ISLAND & 68TH ST	1,101.0	804.0	0.0	72.0	0.0
STONY ISLAND & 69TH ST	1,281.5	0.0	1,213.5	96.0	6.0
STONY ISLAND & 69TH PL MEDIUM	966.0	522.0	0.0	40.0	0.0
STONY ISLAND & 69TH PL	168.0	228.0	0.0	24.0	48.0
STONY ISLAND & 70TH ST MEDIUM	966.0	522.0	0.0	40.0	0.0
STONY ISLAND & 70TH ST	176.0	242.5	0.0	24.0	9.5
STONY ISLAND & 71ST ST RAILROAD CROSSING	0.0	0.0	0.0	0.0	0.0
STONY ISLAND & 71ST ST MEDIUM	966.0	0.0	522.0	40.0	0.0
STONY ISLAND & 71ST ST	1,071.5	0.0	931.5	92.0	11.0
TOTAL	9,027.0	3,098.0	4,691.5	718.0	224.5

S. STONY ISLAND AVE								
LANDSCAPE & STREETScape SUMMARY								
INTERSECTION	NITROGEN FERTILIZER (25000400)	PHOSPHORUS FERTILIZER NUTRIENT (25000500)	POTASSIUM FERTILIZER (25000600)	SODDING, SALT TOLERANT (25200110)	REMOVE AND RELOCATE SIGN PANEL AND POLE ASSEMBLY (X2600012)	PIPE HANDRAIL (50901760)	SUB-BASE GRANULAR MATERIAL, TYPE B, 4" (31101200)	TOPSOIL FURNISH AND PLACE, 4" (21101615)
	POUND	POUND	POUND	SQ YD	EACH	FOOT	SQ YD	SQ YD
STONY ISLAND & 65TH ST	0.3	0.3	0.3	7	0	0.0	28.6	7
STONY ISLAND & 65TH PL	0.9	0.9	0.9	20	0	0.0	95.6	20
STONY ISLAND & MARQUETTE RD	0.8	0.8	0.8	18	0	0.0	151.1	18
STONY ISLAND & 66TH PL	0.0	0.0	0.0	0	0	0.0	0.0	0
STONY ISLAND & 67TH ST	0.6	0.6	0.6	14	0	0.0	202.8	14
STONY ISLAND & 67TH PL	0.3	0.3	0.3	6	1	0.0	92.6	6
STONY ISLAND & 68TH ST	1.0	1.0	1.0	21	0	0.0	211.7	21
STONY ISLAND & 69TH ST	0.9	0.9	0.9	20	0	0.0	277.2	20
STONY ISLAND & 69TH PL MEDIUM	0.6	0.6	0.6	12	2	0.0	165.3	12
STONY ISLAND & 69TH PL	1.0	1.0	1.0	22	0	0.0	44.0	22
STONY ISLAND & 70TH ST MEDIUM	0.6	0.6	0.6	12	2	0.0	165.3	12
STONY ISLAND & 70TH ST	0.3	0.3	0.3	6	0	0.0	46.5	6
STONY ISLAND & 71ST ST RAILROAD CROSSING	0.0	0.0	0.0	0	0	0.0	0.0	0
STONY ISLAND & 71ST ST MEDIUM	0.6	0.6	0.6	12	0	0.0	165.3	12
STONY ISLAND & 71ST ST	0.6	0.6	0.6	14	0	0.0	222.6	14
TOTAL	8.4	8.4	8.4	186	5	0.0	1868.5	186

FILE NAME = P:\P\13\2426-00 - CDDT Co. 1 ADA Rempa\DRN\Sheets\SCHED.dgn

<p>INFRASTRUCTURE ENGINEERING INCORPORATED 33 West Monroe   Suite 1540   Chicago, IL 60603 P 312.455.9500   F 312.455.9504   www.infrastructure-eng.com</p>	USER NAME = APatterson PLOT SCALE = 5.0000' / 1"	DESIGNED - AJP DRAWN - JPP CHECKED - KPS DATE - 2/2/2016	REVISED - REVISED - REVISED - REVISED -	<b>STATE OF ILLINOIS</b> <b>DEPARTMENT OF TRANSPORTATION</b>	<b>SCHEDULE OF QUANTITIES</b> <b>SITE 61-24</b>		F.A. RTE. SECTION COUNTY TOTAL SHEETS SHEET NO.	CONTRACT NO. 61C50
	SCALE: NTS    SHEET 44 OF 45 SHEETS    STA.    TO STA.				12-B2706-00-SW COOK 322 90	ILLINOIS FED. AID PROJECT		
								CONTRACT NO. 61C50

S. WENTWORTH AVE								
DRAINAGE & UTILITY								
INTERSECTION	CATCH BASINS TO BE ADJUSTED (60250200)	MANHOLES TO BE ADJUSTED (60255500)	HAND HOLES TO BE ADJUSTED (X8140115)	INLETS TO BE ADJUSTED (60260100)	ELECTRIC MANHOLE TO BE ADJUSTED	DOMESTIC WATER SERVICE BOXES TO BE ADJUSTED (56500600)	WATER VALVE BASIN TO BE ADJUSTED	WATER VALVES TO BE ADJUSTED (56109210)
	EACH	EACH	EACH	EACH	EACH	EACH	EACH	EACH
WENTWORTH & PERSHING RD	1	0	0	0	0	0	0	0
WENTWORTH & ROOT ST	0	0	0	0	0	0	0	0
WENTWORTH & 43RD ST	0	0	0	0	0	0	0	0
WENTWORTH & 43RD PL	0	0	0	0	1	0	0	0
WENTWORTH & 44TH PL	0	0	0	0	1	0	0	0
WENTWORTH & 45TH ST	0	0	2	0	0	1	0	0
WENTWORTH & 45TH PL	0	0	0	0	0	0	0	0
WENTWORTH & 46TH ST	0	0	0	0	0	0	0	0
WENTWORTH & 46TH PL	0	0	0	0	1	0	0	0
WENTWORTH & SWANN ST	1	0	0	0	0	0	0	0
WENTWORTH & 47TH ST	0	0	0	0	2	0	0	0
TOTAL	2	0	2	0	5	1	0	0

S. WENTWORTH AVE					
PAVEMENT MARKING SUMMARY					
INTERSECTION	THERMOPLASTIC PAVEMENT MARKING - LINE 24" (78000650)	THERMOPLASTIC PAVEMENT MARKING - LINE 6" (78000400)	PAVEMENT MARKING REMOVAL (78300100)	THERMOPLASTIC PAVEMENT MARKING - LETTERS AND SYMBOLS (78000100)	THERMOPLASTIC PAVEMENT MARKING - LINE 4" (78000200)
	FOOT	FOOT	SQ FT	SQ FT	FOOT
WENTWORTH & PERSHING RD	0	0	0	0	0
WENTWORTH & ROOT ST	0	0	0	0	0
WENTWORTH & 43RD ST	0	0	0	0	0
WENTWORTH & 43RD PL	12	0	0	0	0
WENTWORTH & 44TH PL	0	0	0	0	0
WENTWORTH & 45TH ST	12	0	12	0	0
WENTWORTH & 45TH PL	12	0	0	0	0
WENTWORTH & 46TH ST	12	0	0	0	0
WENTWORTH & 46TH PL	12	0	0	0	0
WENTWORTH & SWANN ST	16	0	19	0	0
WENTWORTH & 47TH ST	0	12	0	0	0
TOTAL	76	12	31	0	0

S. WENTWORTH AVE								
PAVING SUMMARY								
INTERSECTION	SUB-BASE GRANULAR MATERIAL, TYPE B, 6 INCH (31101400)	HMA SURFACE COURSE, MIX "D", N70 (40603340)	COMBINATION CONC CURB & GUTTER, TYPE B (SPECIAL) (X6061700)	BITUMINOUS MATERIALS (TACK COAT) (40800029)	LEVELING BINDER (MACHINE METHOD), N70 (40600635)	PCC BASE COURSE 9" (35300400)	LEVELING BINDER (HAND METHOD), N70 (40600535)	PROTECTIVE COAT (42001300)
	SQ YD	TON	FOOT	POUND	TON	SQ YD	TON	SQ YD
WENTWORTH & PERSHING RD	0	0	0.0	0	0.000	0	0.000	0
WENTWORTH & ROOT ST	0	0	0.0	0	0.000	0	0.000	0
WENTWORTH & 43RD ST	0	0	0.0	0	0.000	0	0.000	0
WENTWORTH & 43RD PL	129	4	81.0	299	0.000	36	0.017	93
WENTWORTH & 44TH PL	69	3	66.0	206	0.000	25	0.012	44
WENTWORTH & 45TH ST	67	2	55.0	122	0.000	15	0.007	53
WENTWORTH & 45TH PL	97	3	66.0	238	0.000	29	0.013	69
WENTWORTH & 46TH ST	82	3	90.0	205	0.000	25	0.011	57
WENTWORTH & 46TH PL	60	1	47.0	92	0.000	11	0.005	49
WENTWORTH & SWANN ST	102	4	84.5	279	0.000	33	0.016	68
WENTWORTH & 47TH ST	57	2	46.0	146	0.000	18	0.008	39
TOTAL	663	22	535.5	1587	0.0	191	0.1	472

S. WENTWORTH AVE					
SIDEWALK SUMMARY					
INTERSECTION	PCC SIDEWALK, 5 INCH (42400200)	PCC RAMP ADA RAMP, 5 INCH	PCC RAMP ADA RAMP, 8 INCH	DETECTABLE WARNINGS (SPECIAL) (X4240800)	CONCRETE CURB (SPECIAL) (X6060505)
	SQ FT	SQ FT	SQ FT	SQ FT	FOOT
WENTWORTH & PERSHING RD	0.0	0.0	0.0	0.0	0.0
WENTWORTH & ROOT ST	0.0	0.0	0.0	0.0	0.0
WENTWORTH & 43RD ST	0.0	0.0	0.0	0.0	0.0
WENTWORTH & 43RD PL	522.0	312.0	0.0	32.0	0.0
WENTWORTH & 44TH PL	160.0	238.0	0.0	26.0	20.0
WENTWORTH & 45TH ST	346.5	127.5	0.0	18.0	13.0
WENTWORTH & 45TH PL	331.0	287.5	0.0	31.0	24.0
WENTWORTH & 46TH ST	303.0	213.0	0.0	29.0	39.0
WENTWORTH & 46TH PL	125.0	315.0	0.0	39.0	67.0
WENTWORTH & SWANN ST	379.0	234.0	0.0	32.0	50.5
WENTWORTH & 47TH ST	125.0	0.0	229.0	39.5	44.0
TOTAL	2291.5	1727.0	229.0	246.5	257.5

S. WENTWORTH AVE						
REMOVAL SUMMARY						
INTERSECTION	CURB REMOVAL (44000300)	COMBINATION CURB AND GUTTER REMOVAL (44000500)	SIDEWALK REMOVAL (44000600)	EARTH EXCAVATION (20200100)	PAVEMENT REMOVAL (44000100)	HOT-MIX ASPHALT SURFACE REMOVAL, VARIABLE DEPTH (X4401198)
	FOOT	FOOT	SQ FT	CU YD	SQ YD	SQ YD
WENTWORTH & PERSHING RD	0	0	0	0	0	0
WENTWORTH & ROOT ST	0	0	0	0	0	0
WENTWORTH & 43RD ST	0	0	0	0	0	0
WENTWORTH & 43RD PL	0	81	834	2	36	0
WENTWORTH & 44TH PL	20	66	398	3	25	0
WENTWORTH & 45TH ST	13	55	474	0	15	0
WENTWORTH & 45TH PL	24	66	619	3	29	0
WENTWORTH & 46TH ST	39	90	516	2	25	0
WENTWORTH & 46TH PL	67	47	440	2	11	0
WENTWORTH & SWANN ST	51	85	613	6	33	0
WENTWORTH & 47TH ST	44	46	354	6	18	0
TOTAL	258	536	4,248	30	191	0

S. WENTWORTH AVE								
LANDSCAPE & STREETScape SUMMARY								
INTERSECTION	NITROGEN FERTILIZER (25000400)	PHOSPHORUS NUTRIENT (25000500)	POTASSIUM FERTILIZER (25000600)	SODDING, SALT TOLERANT (25200110)	REMOVE AND RELOCATE SIGN PANEL AND POLE ASSEMBLY (X2600012)	PIPE HANDRAIL (50901760)	SUB-BASE GRANULAR MATERIAL, TYPE B, 4" (31101200)	TOPSOIL FURNISH AND PLACE, 4" (21101615)
	POUND	POUND	POUND	SQ YD	EACH	FOOT	SQ YD	SQ YD
WENTWORTH & PERSHING RD	0.0	0.0	0.0	0	0	0.0	0.0	0
WENTWORTH & ROOT ST	0.0	0.0	0.0	0	0	0.0	0.0	0
WENTWORTH & 43RD ST	0.0	0.0	0.0	0	0	0.0	0.0	0
WENTWORTH & 43RD PL	0.3	0.3	0.3	6	0	0.0	92.7	6
WENTWORTH & 44TH PL	0.4	0.4	0.4	9	1	0.0	44.2	9
WENTWORTH & 45TH ST	0.1	0.1	0.1	1	0	0.0	52.7	1
WENTWORTH & 45TH PL	0.5	0.5	0.5	10	0	0.0	68.7	10
WENTWORTH & 46TH ST	0.3	0.3	0.3	7	1	0.0	57.3	7
WENTWORTH & 46TH PL	0.3	0.3	0.3	7	0	0.0	48.9	7
WENTWORTH & SWANN ST	0.8	0.8	0.8	18	0	0.0	68.1	18
WENTWORTH & 47TH ST	0.7	0.7	0.7	17	0	0.0	39.3	17
TOTAL	3.4	3.4	3.4	76	2	0.0	471.9	76

STATE OF ILLINOIS  
DEPARTMENT OF TRANSPORTATION

SCHEDULE OF QUANTITIES  
SITE 61-25

F.A. RTE.	SECTION	COUNTY	TOTAL SHEETS	SHEET NO.
	12-B2706-00-SW	COOK	322	91
CONTRACT NO. 61C50				
ILLINOIS FED. AID PROJECT				

<p>INFRASTRUCTURE ENGINEERING INCORPORATED 33 West Monroe   Suite 1540   Chicago, IL 60603 P 312.431.9900   F 312.431.9904   www.infrastructure-eng.com</p>	USER NAME = APatterson	DESIGNED - AJP	REVISED -
	PLOT SCALE = 5,00000' / 1"	DRAWN - JPP	REVISED -
	PLOT DATE = 2/2/2016	CHECKED - KPS	REVISED -
		DATE = 2/2/2016	REVISED -

SCALE: NTS SHEET 45 OF 45 SHEETS STA. TO STA.

**LOCATION MAP SITE 57-1**

ARTERIAL STREET ADA RAMP  
CDOT PROJECT NO. B-2-706

PROPOSED SITE  
ADA RAMP IMPROVEMENT



**LOCATION MAP SITE 57-2**

ARTERIAL STREET ADA RAMP  
CDOT PROJECT NO. B-2-706

PROPOSED SITE  
ADA RAMP IMPROVEMENT



Default

FILE NAME = P:\P-13\2426-00 - CDOT Cat. I ADA Ramps\CDGN\Sheets\ADA Location Map.dgn

**INFRASTRUCTURE ENGINEERING** INCORPORATED  
33 West Monroe | Suite 1540 | Chicago, IL 60603  
P 312.425.8100 | F 312.425.9384 | www.infrastructureeng.com

USER NAME = APatterson  
PLOT SCALE = 100.0000' / 1" / in.  
PLOT DATE = 2/2/2016

DESIGNED - AJP  
DRAWN - JPP  
CHECKED - KPS  
DATE - 2/2/2016

REVISED -  
REVISED -  
REVISED -  
REVISED -

**STATE OF ILLINOIS  
DEPARTMENT OF TRANSPORTATION**

LOCATION MAP

SCALE: NTS SHEET 1 OF 18 SHEETS STA. TO STA.

F.A. RTE.	SECTION	COUNTY	TOTAL SHEETS	SHEET NO.
	12-B2706-00-SW	COOK	322	92
CONTRACT NO. 61C50				
ILLINOIS FED. AID PROJECT				

**LOCATION MAP SITE 57-3**

ARTERIAL STREET ADA RAMP  
CDOT PROJECT NO. B-2-706

 PROPOSED SITE  
ADA RAMP IMPROVEMENT



**LOCATION MAP SITE 57-4**


ARTERIAL STREET ADA RAMP  
CDOT PROJECT NO. B-2-706

 PROPOSED SITE  
ADA RAMP IMPROVEMENT



Default

FILE NAME = P:\P-13\2426-08 - CDOT Cat 1 ADA Ramps\CDON\Sheets\ADR Location Map.dgn

 <b>INFRASTRUCTURE ENGINEERING</b> <small>INCORPORATED</small> 33 West Monroe   Suite 1540   Chicago, IL 60603 P 312.425.8800   F 312.425.9164   www.infrastructure-eng.com	USER NAME = APatterson	DESIGNED - AJP	REVISED -
	PLOT SCALE = 100.0000' / in.	DRAWN - JPP	REVISED -
	PLOT DATE = 2/2/2016	CHECKED - KPS	REVISED -
		DATE - 2/2/2016	REVISED -

**STATE OF ILLINOIS  
DEPARTMENT OF TRANSPORTATION**

LOCATION MAP

SCALE: NTS SHEET 2 OF 18 SHEETS STA. TO STA.

F.A. RTE.	SECTION	COUNTY	TOTAL SHEETS	SHEET NO.
	12-B2706-00-SW	COOK	322	93
CONTRACT NO. 61C50				
ILLINOIS FED. AID PROJECT				

**LOCATION MAP SITE 57-5**

ARTERIAL STREET ADA RAMP  
CDOT PROJECT NO. B-2-706

PROPOSED SITE  
ADA RAMP IMPROVEMENT



**LOCATION MAP SITE 57-6**

ARTERIAL STREET ADA RAMP  
CDOT PROJECT NO. B-2-706

PROPOSED SITE  
ADA RAMP IMPROVEMENT



Default

FILE NAME = P:\P-13\2426-00 - CDOT Cct. 1 ADA Ramps\CDGN\Sheets\ADA Location Map.dgn

<p><b>INFRASTRUCTURE ENGINEERING</b>   INCORPORATED 33 West Monroe   Suite 1540   Chicago, IL 60603 P 312.425.8300   F 312.425.9384   www.infrastructure-eng.com</p>	USER NAME = APatterson	DESIGNED - AJP	REVISED -
	PLOT SCALE = 100.0000' / 1" =	DRAWN - JPP	REVISED -
	PLOT DATE = 2/2/2016	CHECKED - KPS	REVISED -
		DATE - 2/2/2016	REVISED -

**STATE OF ILLINOIS  
DEPARTMENT OF TRANSPORTATION**

LOCATION MAP

SCALE: NTS    SHEET 3 OF 18 SHEETS    STA.    TO STA.

F.A. RTE.	SECTION	COUNTY	TOTAL SHEETS	SHEET NO.
	12-B2706-00-SW	COOK	322	94
<b>CONTRACT NO. 61C50</b>				
ILLINOIS FED. AID PROJECT				



### LOCATION MAP SITE 57-7

ARTERIAL STREET ADA RAMP  
CDOT PROJECT NO. B-2-706

PROPOSED SITE  
ADA RAMP IMPROVEMENT



### LOCATION MAP SITE 57-8

ARTERIAL STREET ADA RAMP  
CDOT PROJECT NO. B-2-706

PROPOSED SITE  
ADA RAMP IMPROVEMENT



Default

FILE NAME = P:\P-13\2426-00 - CDOT Cat.1 ADA Ramps\CDOT\Sheets\ADA Location Map.dgn

**INFRASTRUCTURE ENGINEERING** INCORPORATED  
 33 West Monroe | Suite 1540 | Chicago, IL 60603  
 P 312.451.8988 | F 312.425.8584 | www.infrastructure-eng.com

USER NAME = APatterson	DESIGNED - AJP	REVISED -
PLOT SCALE = 1000.00000 ' / in.	DRAWN - JPP	REVISED -
PLOT DATE = 2/2/2016	CHECKED - KPS	REVISED -
	DATE - 2/2/2016	REVISED -

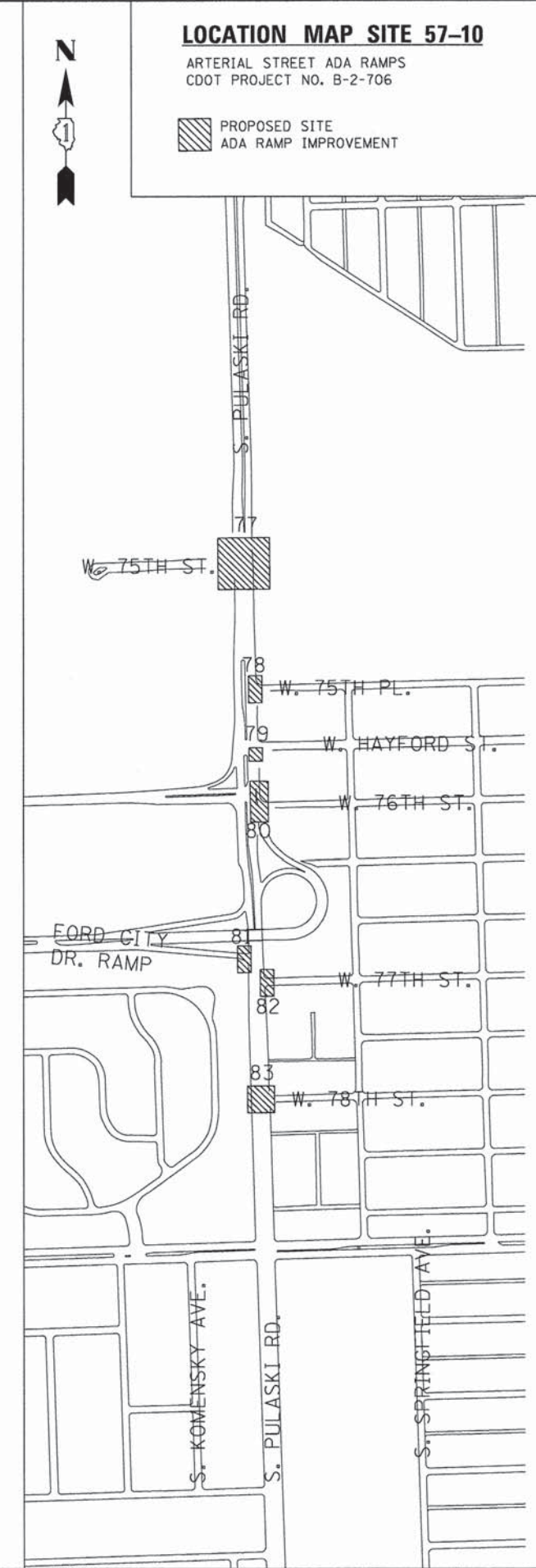
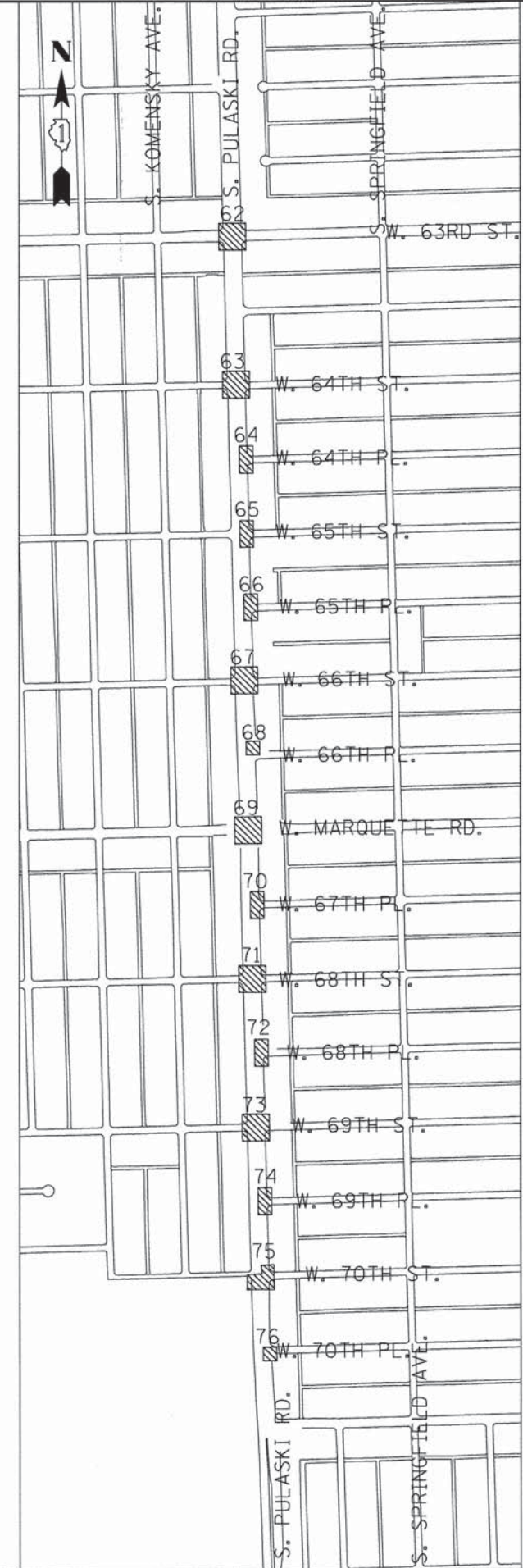
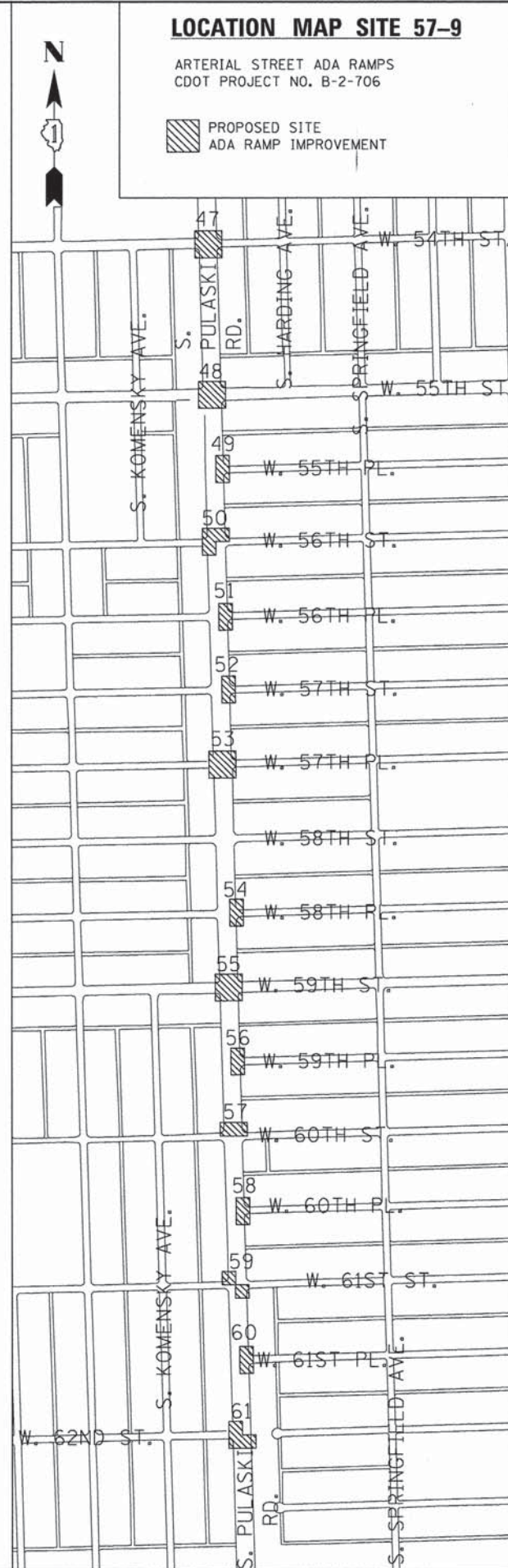
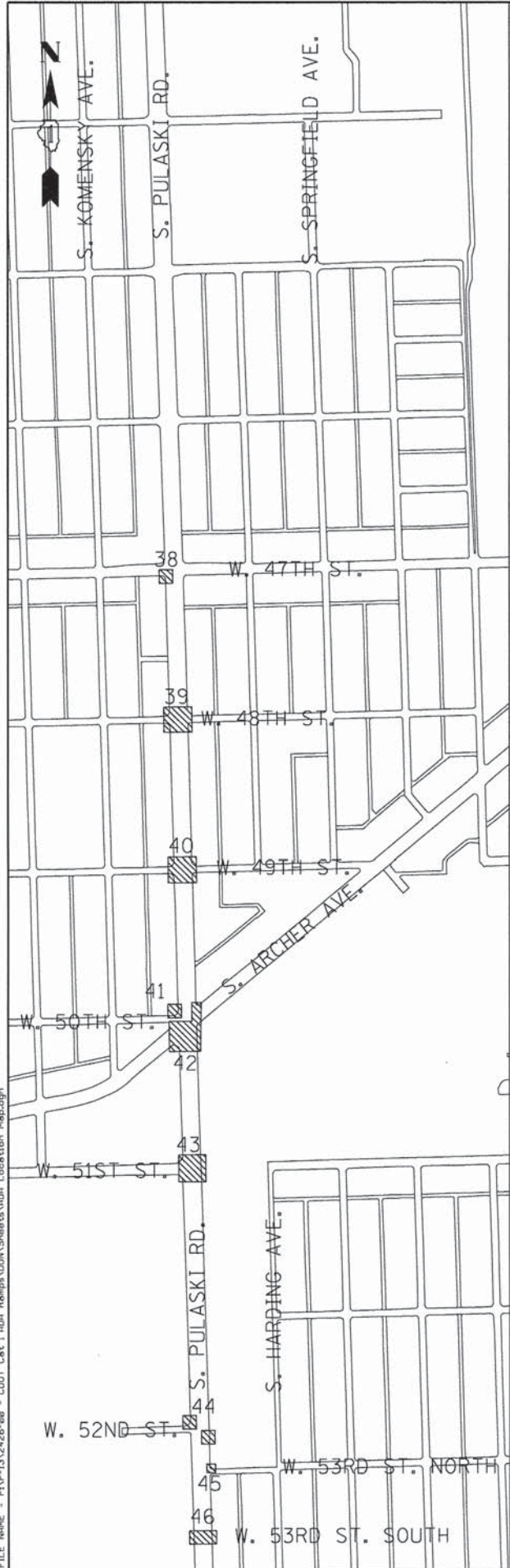
**STATE OF ILLINOIS  
DEPARTMENT OF TRANSPORTATION**

LOCATION MAP

SCALE: NTS SHEET 4 OF 18 SHEETS STA. TO STA.

F.A. RTE.	SECTION	COUNTY	TOTAL SHEETS	SHEET NO.
	12-B2706-00-SW	COOK	322	95
				CONTRACT NO. 61C50
ILLINOIS FED. AID PROJECT				

FILE NAME = P:\P-13\2426-00 - CDDT Cat 1 ADA Ramps\DDN\Sheets\ADA Location Map.dgn



**INFRASTRUCTURE ENGINEERING** INCORPORATED  
 33 West Monroe | Suite 1540 | Chicago, IL 60603  
 P 312.421.8500 | F 312.421.8504 | www.infrastructure-eng.com

USER NAME = APatterson  
 DESIGNED - AJP  
 DRAWN - JPP  
 CHECKED - KPS  
 PLOT DATE = 2/2/2016

REVISED -  
 REVISED -  
 REVISED -  
 REVISED -

**STATE OF ILLINOIS**  
**DEPARTMENT OF TRANSPORTATION**

LOCATION MAP  
 SCALE: NTS SHEET 5 OF 18 SHEETS STA. TO STA.

F.A. RTE.	SECTION	COUNTY	TOTAL SHEETS	SHEET NO.
	12-B2706-00-SW	COOK	322	96
CONTRACT NO. 61C50			ILLINOIS FED. AID PROJECT	



**LOCATION MAP SITE 61-1**

ARTERIAL STREET ADA RAMP  
CDOT PROJECT NO. B-2-706

PROPOSED SITE  
ADA RAMP IMPROVEMENT



**LOCATION MAP SITE 61-2**

ARTERIAL STREET ADA RAMP  
CDOT PROJECT NO. B-2-706

PROPOSED SITE  
ADA RAMP IMPROVEMENT



Default

FILE NAME = P:\P-13\2426-00 - CDOT Cat. I ADA Ramps\DDN\Shvet's\ADA\_Location\_Map.dgn

**INFRASTRUCTURE ENGINEERING** INCORPORATED  
33 West Monroe | Suite 1500 | Chicago, IL 60603  
# 312.455.9599 | F 312.421.8554 | www.infrastructureeng.com

USER NAME = APatterson	DESIGNED - AJP	REVISED -
PLOT SCALE = 1000.0000' / in.	DRAWN - JPP	REVISED -
PLOT DATE = 2/2/2016	CHECKED - KPS	REVISED -
	DATE - 2/2/2016	REVISED -

**STATE OF ILLINOIS  
DEPARTMENT OF TRANSPORTATION**

LOCATION MAP

SCALE: NTS SHEET 6 OF 18 SHEETS STA. TO STA.

F.A. RTE.	SECTION	COUNTY	TOTAL SHEETS	SHEET NO.
	12-B2706-00-SW	COOK	322	97
CONTRACT NO. 61C50				
ILLINOIS FED. AID PROJECT				

FILE NAME = P:\P-13\2426-00 - CDOT\_Ces.1.ADA\_Ramps\DCM\Sheets\000\_Location\_Map\dgn  
 Default

**LOCATION MAP SITE 61-3**

ARTERIAL STREET ADA RAMP  
 CDOT PROJECT NO. B-2-706

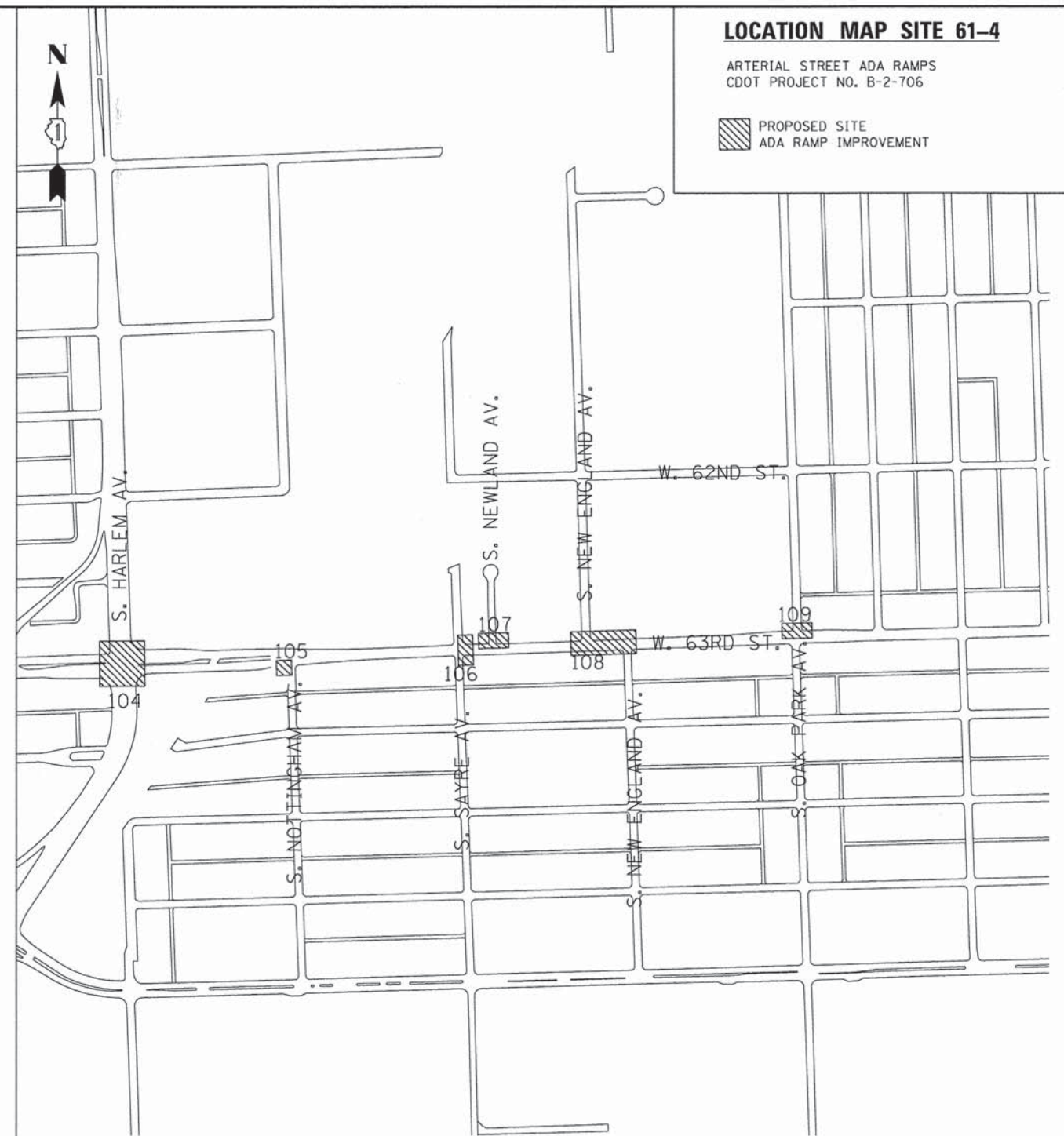
PROPOSED SITE  
 ADA RAMP IMPROVEMENT



**LOCATION MAP SITE 61-4**

ARTERIAL STREET ADA RAMP  
 CDOT PROJECT NO. B-2-706

PROPOSED SITE  
 ADA RAMP IMPROVEMENT



USER NAME = APatterson	DESIGNED - AJP	REVISED -
PLOT SCALE = 100.0000' / in.	DRAWN - JPP	REVISED -
PLOT DATE = 2/2/2016	CHECKED - KPS	REVISED -
	DATE - 2/2/2016	REVISED -

**STATE OF ILLINOIS  
 DEPARTMENT OF TRANSPORTATION**

LOCATION MAP			
SCALE: NTS	SHEET 7 OF 18 SHEETS	STA.	TO STA.

F.A. RTE.	SECTION	COUNTY	TOTAL SHEETS	SHEET NO.
	12-B2706-00-SW	COOK	322	98
CONTRACT NO. 61C50				
ILLINOIS FED. AID PROJECT				

**LOCATION MAP SITE 61-5**

ARTERIAL STREET ADA RAMP  
CDOT PROJECT NO. B-2-706

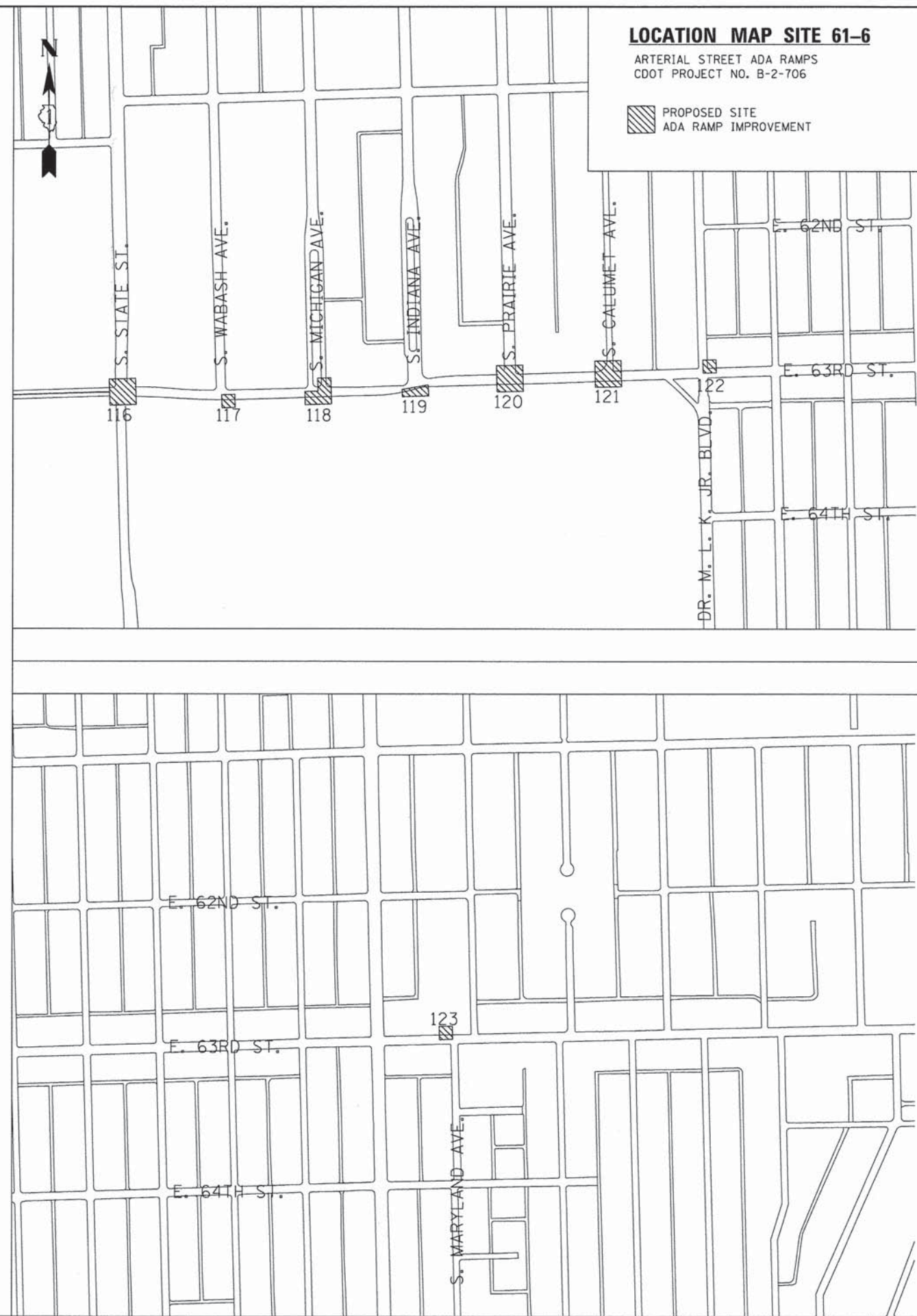
PROPOSED SITE  
ADA RAMP IMPROVEMENT



**LOCATION MAP SITE 61-6**

ARTERIAL STREET ADA RAMP  
CDOT PROJECT NO. B-2-706

PROPOSED SITE  
ADA RAMP IMPROVEMENT



Default

FILE NAME = P:\P-13\2426-00 - CDOT Cvt. I ADA Ramps\DDN\Sheets\ADA Location Map.dgn

**INFRASTRUCTURE ENGINEERING** INCORPORATED  
33 West Monroe | Suite 1540 | Chicago, IL 60603  
P 312.425.9900 | F 312.425.9334 | www.infrastructure-eng.com

USER NAME = RPatterson	DESIGNED - AJP	REVISED -
PLOT SCALE = 100.0000' / in.	DRAWN - JPP	REVISED -
PLOT DATE = 2/2/2016	CHECKED - KPS	REVISED -
	DATE - 2/2/2016	REVISED -

**STATE OF ILLINOIS  
DEPARTMENT OF TRANSPORTATION**

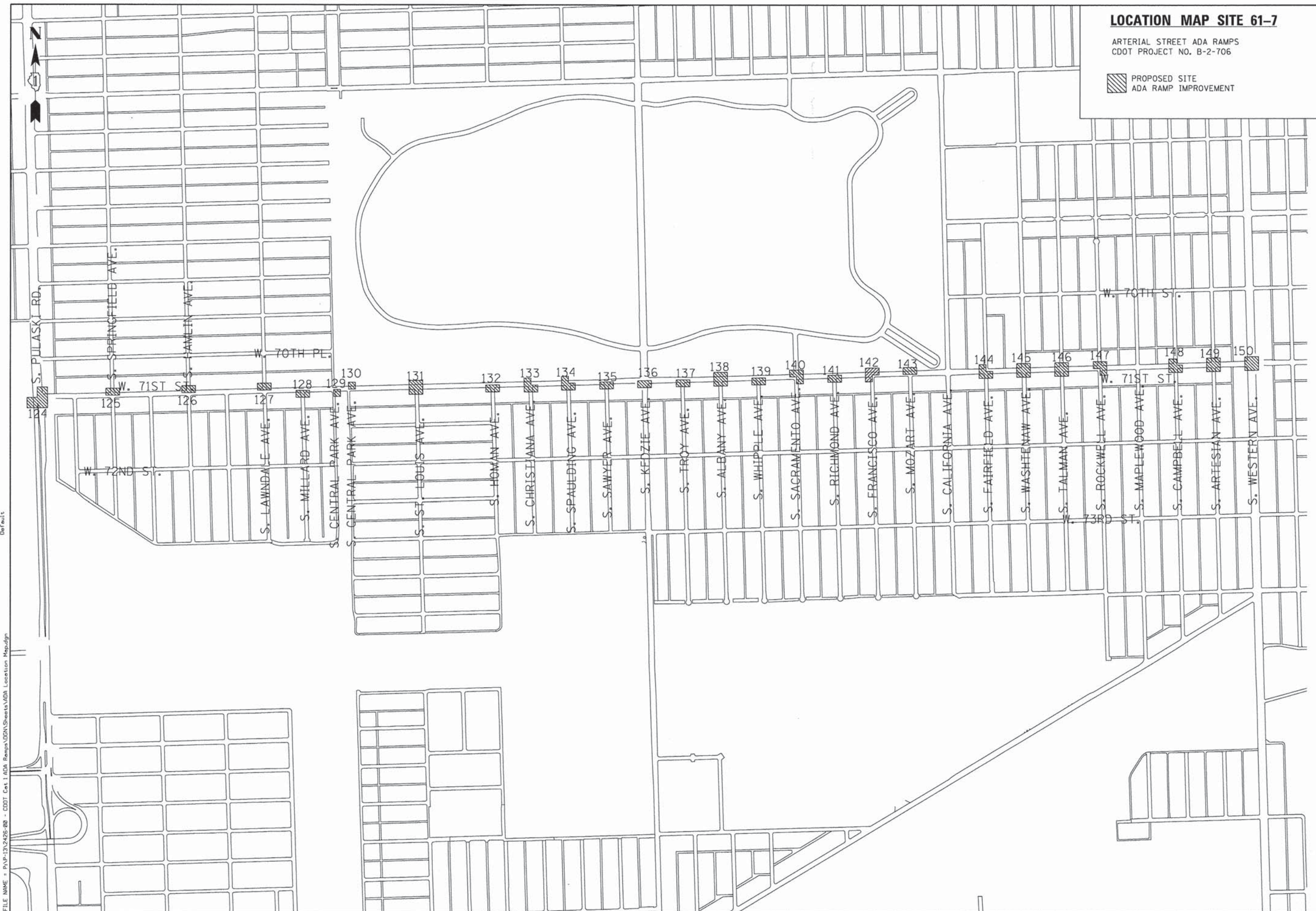
LOCATION MAP			
SCALE: NTS	SHEET 8 OF 18 SHEETS	STA.	TO STA.

F.A. RTE.	SECTION	COUNTY	TOTAL SHEETS	SHEET NO.
	12-B2706-00-SW	COOK	322	99
CONTRACT NO. 61C50				
[ILLINOIS] FED. AID PROJECT				

**LOCATION MAP SITE 61-7**

ARTERIAL STREET ADA RAMP  
CDOT PROJECT NO. B-2-706

PROPOSED SITE  
ADA RAMP IMPROVEMENT



Default

FILE NAME = P:\P-13\2426-00 - CDOT Cat 1 ADA Ramps\DDN\Sheets\ADA Location Map.dgn

**INFRASTRUCTURE ENGINEERING** INCORPORATED  
33 West Monroe | Suite 1500 | Chicago, IL 60603  
P 312.425.9500 | F 312.425.9504 | www.infrastructureeng.com

USER NAME = APatterson  
PLOT SCALE = 100.0000' / in.  
PLOT DATE = 2/2/2016

DESIGNED - AJP  
DRAWN - JPP  
CHECKED - KPS  
DATE - 2/2/2016

REVISED -  
REVISED -  
REVISED -  
REVISED -

**STATE OF ILLINOIS  
DEPARTMENT OF TRANSPORTATION**

**LOCATION MAP**  
SCALE: NTS SHEET 9 OF 18 SHEETS STA. TO STA.

F.A. RTE.	SECTION	COUNTY	TOTAL SHEETS	SHEET NO.
	12-B2706-00-SW	COOK	322	100
CONTRACT NO. 61C50				
ILLINOIS FED. AID PROJECT				