

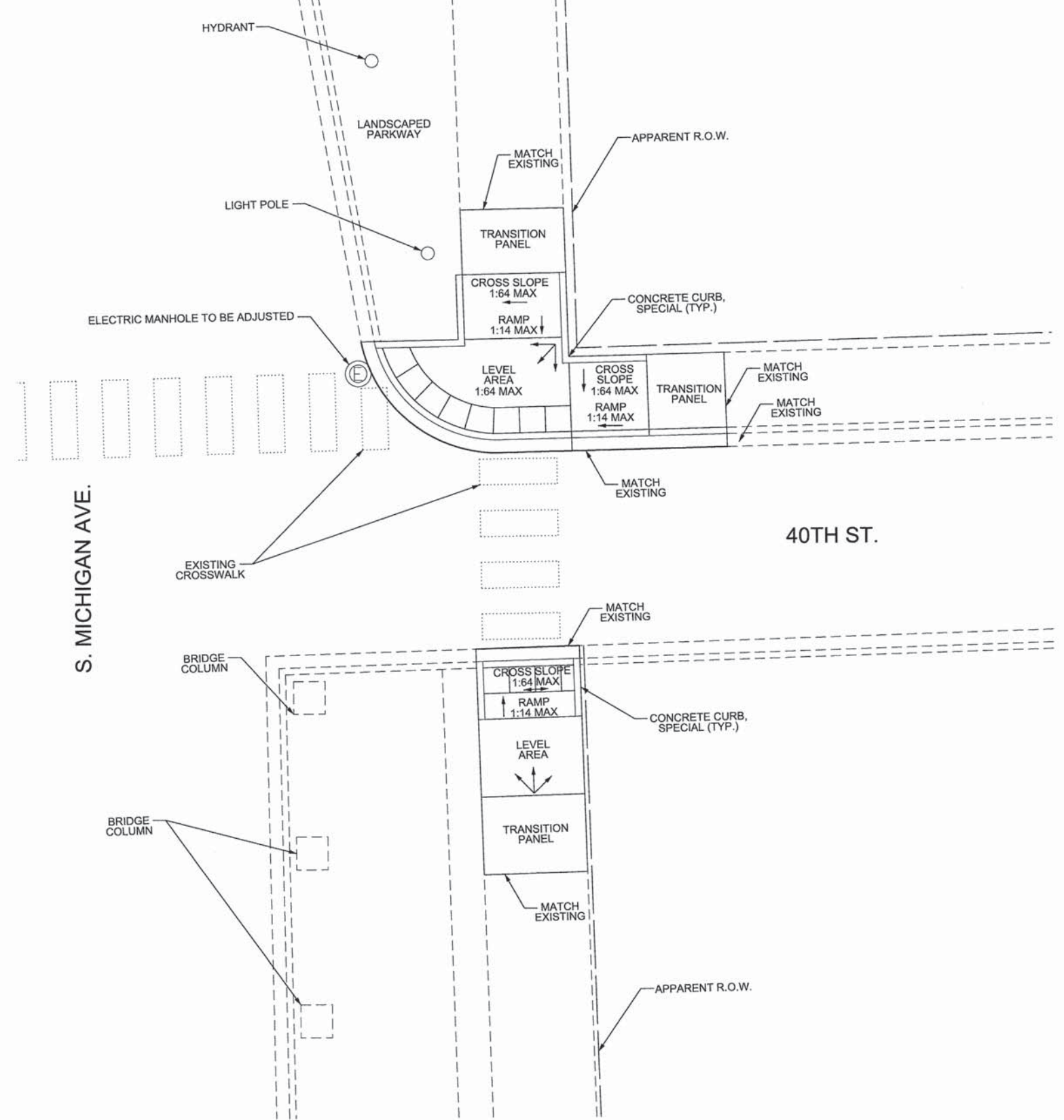
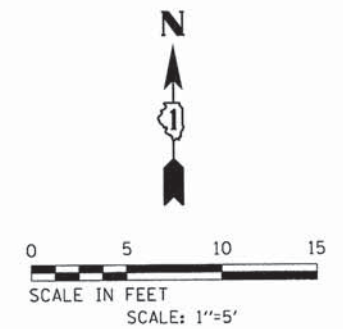
KEY MAP

STANDARD SYMBOLS

---	BACK OF CURB	⊙	MANHOLE, SEWER
---	BRIDGE DECK	⊙	MANHOLE, TELEPHONE
○	BUFFALO BOX-GAS	⊙	MANHOLE, UTILITY
○	BUFFALO BOX-WATER	⊙	MANHOLE, WATER
○	BUSH	---	NO PASS PAINT STRIPE
-CTV-	CABLE TELEVISION	---	PARKING STALL STRIPE
---	CANOPY	•	POLE
⊗	COMBINATION MAST ARM	⊕	POWER POLE
---	COMMERCIAL BUILDING	⊕	PP W/LIGHT
---	COMMERCIAL ENTRANCE	////	PRIVATE BUILDING
⊕	TREE	////	PUBLIC BUILDING
---	ENTRANCE - EDGE	---	RETAINING WALL
---	EDGE OF PAVEMENT	---	SIDEWALK
---	EDGE OF SURFACE	†	SIGN
-x-x-	FENCE	---	SIGN FOUNDATION
⊕	FIRE HYDRANT	---	STOP BAR
⊕	FLAGPOLE	⊗	STREET LIGHT CONTROL BOX
○	Gas Regulator	⊗	STREET LIGHT POLE
○	GAS VALVE	⊗	TELEPHONE SPLICE BOX
•	GUARDPOST	---	TOP OF CURB
⊕	GUARDRAIL	⊕	TRAFFIC SIGNAL
○	GUY POLE	---	TRAFFIC SIGNAL CONTROLLER
†	GUY WIRE	▲	TRAVERSE STATION
---	HANDICAP RAMP	○	VAULT
---	HANDRAIL	---	WALL
⊕	HYDRANT	---	WATER
---	LANDSCAPE EDGE	○	WATER METER
---	LANE MARKING STRIPE	○	WATER VALVE
⊗	LIGHT POLE	⊗	TELEPHONE BOOTH
⊗	MAILBOX	▷	PARKING METER
⊗	MANHOLE, DRAINAGE	~~~~	PRIVATE TREE CANOPY
⊗	MANHOLE, ELECTRIC	○	GARBAGE CAN
⊗	MANHOLE, GAS	□	NEWSPAPER BOX
---	APPARENT R.O.W.		

FILE NAME = P:\P-13\2426-00 - CDDT Cet 1 Rds Remp\DDONE\HW\CR1 2 CDDT Files\ALL\61-18 S.M.L. King Dr. and 79th St. SW - I00T Border.dgn

<p>EJM ENGINEERING, INC. 411 South Wells Street Suite 1000 Chicago, Illinois 60607</p>	USER NAME = APatterson	DESIGNED - RDS	REVISED -	<p>STATE OF ILLINOIS DEPARTMENT OF TRANSPORTATION</p>	<p>SITE 61-18 S. M. L. KING DR. & E. 79TH ST. SW CORNER</p>		F.A. RTE.	SECTION	COUNTY	TOTAL SHEETS	SHEET NO.
	PLLOT SCALE = 5,0000 Ft / in.	CHECKED - SRC	REVISED -		SCALE: 1"=5'	SHEET OF	SHEETS	STA. TO STA.	12-B2706-00-SW	COOK	322
PLLOT DATE = 2/2/2016	DATE - 2/2/2016	REVISED -					S. M. L. KING DR.-E. 79TH ST. SW. CORNER		CONTRACT NO. 61C50		
							ILLINOIS FED. AID PROJECT				



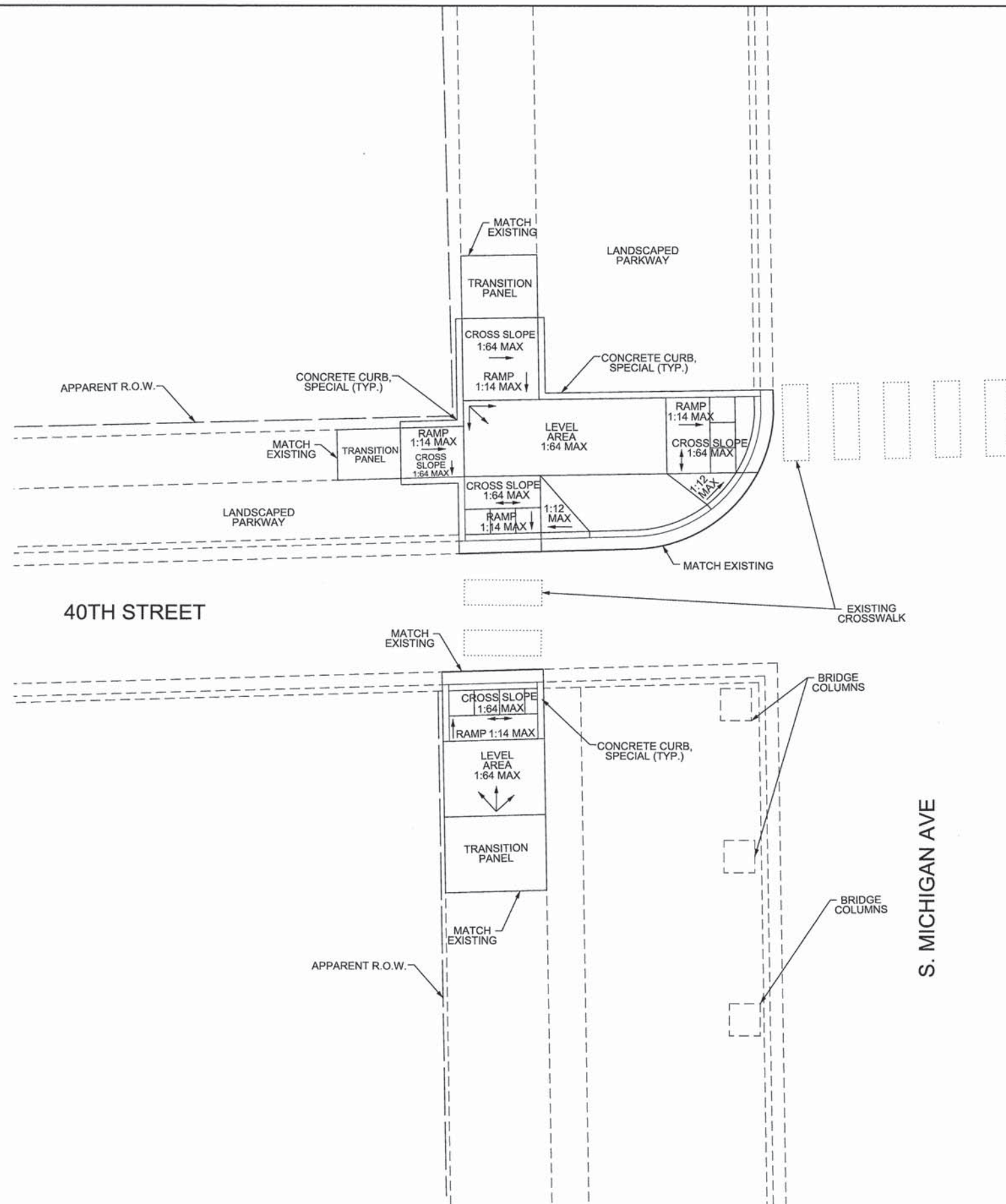
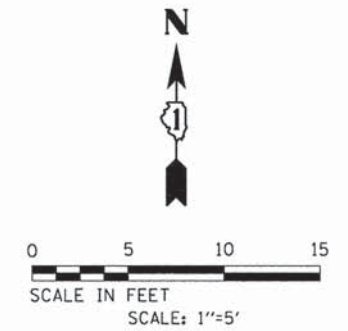
KEY MAP

STANDARD SYMBOLS

---	BACK OF CURB	⊙	MANHOLE, SEWER
---	BRIDGE DECK	⊙	MANHOLE, TELEPHONE
○	BUFFALO BOX-GAS	⊙	MANHOLE, UTILITY
○	BUFFALO BOX-WATER	⊙	MANHOLE, WATER
○	BUSH	NO PASS PAINT STRIPE
-CTV-	CABLE TELEVISION	PARKING STALL STRIPE
---	CANOPY	●	POLE
⊗	COMBINATION MAST ARM	⊕	POWER POLE
---	COMMERCIAL BUILDING	⊕	PP W/LIGHT
---	COMMERCIAL ENTRANCE	////	PRIVATE BUILDING
⊙	TREE	////	PUBLIC BUILDING
---	ENTRANCE - EDGE	---	RETAINING WALL
---	EDGE OF PAVEMENT	---	SIDEWALK
---	EDGE OF SURFACE	†	SIGN
-x-x-	FENCE	---	SIGN FOUNDATION
⊕	FIRE HYDRANT	---	STOP BAR
⊕	FLAGPOLE	⊕	STREET LIGHT CONTROL BOX
○	Gas Regulator	⊕	STREET LIGHT POLE
○	GAS VALVE	⊕	TELEPHONE SPLICE BOX
○	GUARDPOST	---	TOP OF CURB
---	GUARDRAIL	⊕	TRAFFIC SIGNAL
○	GUY POLE	---	TRAFFIC SIGNAL CONTROLLER
○	GUY WIRE	⊕	TRAVERSE STATION
---	HANDICAP RAMP	○	VAULT
---	HANDRAIL	---	WALL
⊕	HYDRANT	---	WATER
---	LANDSCAPE EDGE	○	WATER METER
.....	LANE MARKING STRIPE	○	WATER VALVE
⊕	LIGHT POLE	⊕	TELEPHONE BOOTH
⊕	MAILBOX	▷	PARKING METER
⊙	MANHOLE, DRAINAGE	~~~~	PRIVATE TREE CANOPY
⊙	MANHOLE, ELECTRIC	○	GARBAGE CAN
⊙	MANHOLE, GAS	□	NEWSPAPER BOX
---	APPARENT R.O.W.		

FILE NAME = P:\P-13\2426-88 - CDDT Cas 1 ADA Ramps\DDN\ENC\CAT 2 CAD\ Files\ALL\61-19 S. Michigan Ave. and 40th st. NE and SE - IDDT Border.dgn

EJM ENGINEERING, INC. 411 South Wells Street Suite 1000 Chicago, Illinois 60607	USER NAME = APatterson	DESIGNED - RDS	REVISED -	STATE OF ILLINOIS DEPARTMENT OF TRANSPORTATION	SITE 61-19 S. MICHIGAN AVE.- 40TH ST. NE. AND SE. CORNER		F.A. RTE.	SECTION	COUNTY	TOTAL SHEETS	SHEET NO.
	PLOT SCALE = 5,0000 ft / in. PLOT DATE = 2/2/2016	CHECKED - SRC	REVISED -		SCALE: 1"=5' SHEET OF SHEETS STA. TO STA.	12-B2706-00-SW S. MICHIGAN AVE.- 40TH ST. NE. AND SE. CORNER ILLINOIS FED. AID PROJECT	COOK	322	302		



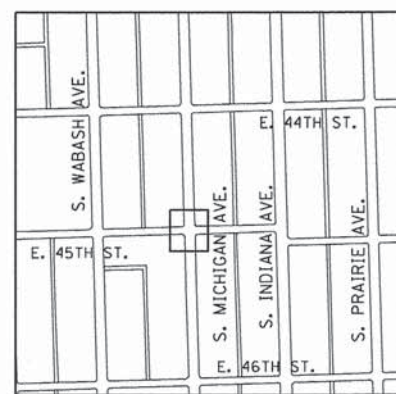
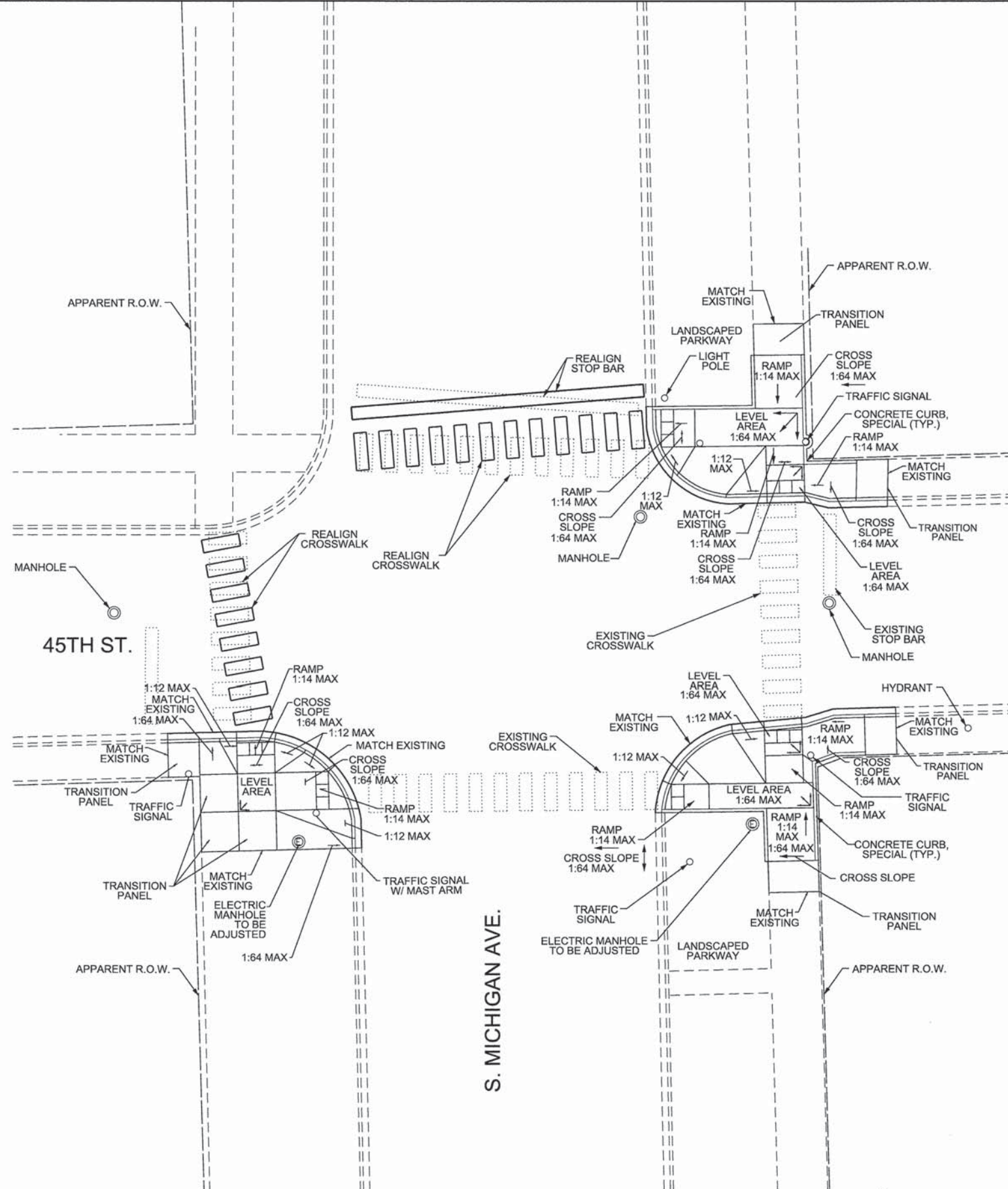
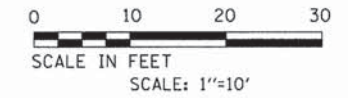
KEY MAP

STANDARD SYMBOLS

- | | | | |
|-----|----------------------|------|---------------------------|
| --- | BACK OF CURB | ⊙ | MANHOLE, SEWER |
| --- | BRIDGE DECK | ⊙ | MANHOLE, TELEPHONE |
| ○ | BUFFALO BOX-GAS | ⊙ | MANHOLE, UTILITY |
| ○ | BUFFALO BOX-WATER | ⊙ | MANHOLE, WATER |
| ○ | BUSH | --- | NO PASS PAINT STRIPE |
| --- | CABLE TELEVISION | --- | PARKING STALL STRIPE |
| --- | CANOPY | • | POLE |
| ⊗ | COMBINATION MAST ARM | ⊕ | POWER POLE |
| --- | COMMERCIAL BUILDING | ⊕ | PP W/LIGHT |
| --- | COMMERCIAL ENTRANCE | //// | PRIVATE BUILDING |
| ⊙ | TREE | //// | PUBLIC BUILDING |
| --- | ENTRANCE - EDGE | --- | RETAINING WALL |
| --- | EDGE OF PAVEMENT | --- | SIDEWALK |
| --- | EDGE OF SURFACE | ⊥ | SIGN |
| --- | FENCE | --- | SIGN FOUNDATION |
| ⊕ | FIRE HYDRANT | --- | STOP BAR |
| ⊕ | FLAGPOLE | ⊕ | STREET LIGHT CONTROL BOX |
| ○ | Gas Regulator | ⊕ | STREET LIGHT POLE |
| ○ | GAS VALVE | ⊕ | TELEPHONE SPLICE BOX |
| ○ | GUARDPOST | --- | TOP OF CURB |
| ⊕ | GUARDRAIL | ⊕ | TRAFFIC SIGNAL |
| ⊕ | GUY POLE | --- | TRAFFIC SIGNAL CONTROLLER |
| ⊕ | GUY WIRE | ⊕ | TRAVERSE STATION |
| --- | HANDICAP RAMP | ○ | VAULT |
| --- | HANDRAIL | --- | WALL |
| ⊕ | HYDRANT | --- | WATER |
| --- | LANDSCAPE EDGE | ○ | WATER METER |
| --- | LANE MARKING STRIPE | ○ | WATER VALVE |
| ⊕ | LIGHT POLE | ⊕ | TELEPHONE BOOTH |
| ⊕ | MAILBOX | ⊕ | PARKING METER |
| ⊕ | MANHOLE, DRAINAGE | --- | PRIVATE TREE CANOPY |
| ⊕ | MANHOLE, ELECTRIC | ○ | GARBAGE CAN |
| ⊕ | MANHOLE, GAS | □ | NEWSPAPER BOX |
| --- | APPARENT R.O.W. | | |

FILE NAME = P:\P-13\2426-00 - CDDT Cat 1 ADA Ramps\DRN\ENR\CAT 2 CAD\ Files\ALL\6119 S. Michigan Ave. and 40th St NW end SW - IDOT Border.dgn

EJM ENGINEERING, INC. 411 South Wells Street Suite 1000 Chicago, Illinois 60607	USER NAME = APatterson	DESIGNED - RDS	REVISED -	STATE OF ILLINOIS DEPARTMENT OF TRANSPORTATION	SITE 61-19 S. MICHIGAN AVE.- 40TH ST. NW. AND SW. CORNER		F.A. RTE.	SECTION	COUNTY	TOTAL SHEETS	SHEET NO.
	PLOT SCALE = 5,0000 ft / in.	CHECKED - SRC	REVISED -		SCALE: 1"=5'	SHEET OF SHEETS	STA.	TO STA.	12-B2706-00-SW	COOK	322
Default	PLOT DATE = 2/2/2016	DATE - 2/2/2016	REVISED -				S. MICHIGAN AVE.- 40TH ST. NW. AND SW. CORNER[ILLINOIS] FED. AID PROJECT CONTRACT NO. 61C50				



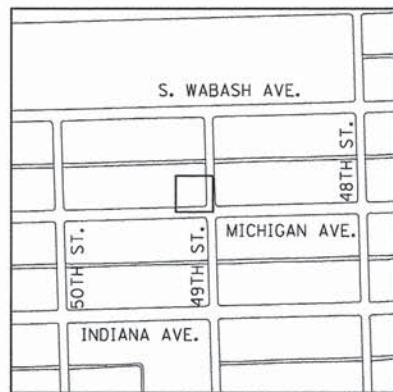
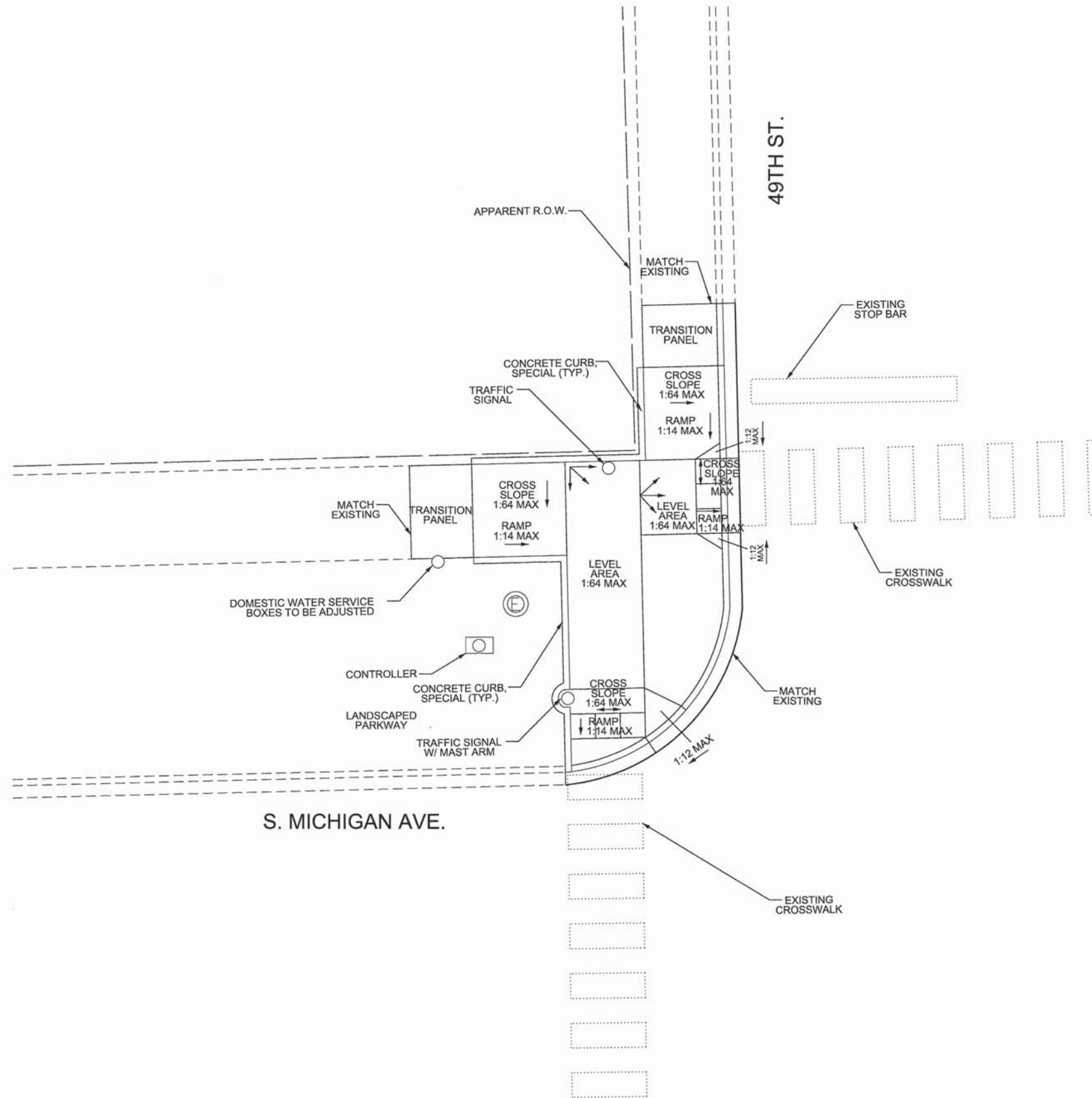
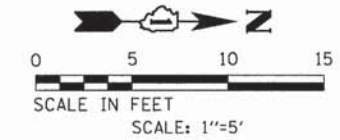
KEY MAP

STANDARD SYMBOLS

---	BACK OF CURB	⊙	MANHOLE, SEWER
---	BRIDGE DECK	⊙	MANHOLE, TELEPHONE
○	BUFFALO BOX-GAS	⊙	MANHOLE, UTILITY
○	BUFFALO BOX-WATER	⊙	MANHOLE, WATER
○	BUSH	⊙	NO PASS PAINT STRIPE
---	CABLE TELEVISION	---	PARKING STALL STRIPE
---	CANOPY	•	POLE
⊗	COMBINATION MAST ARM	⊕	POWER POLE
---	COMMERCIAL BUILDING	⊕	PP W/LIGHT
---	COMMERCIAL ENTRANCE	⊕	PRIVATE BUILDING
⊕	TREE	⊕	PUBLIC BUILDING
---	ENTRANCE - EDGE	---	RETAINING WALL
---	EDGE OF PAVEMENT	---	SIDEWALK
---	EDGE OF SURFACE	⊕	SIGN
---	FENCE	---	SIGN FOUNDATION
⊕	FIRE HYDRANT	---	STOP BAR
⊕	FLAG POLE	⊕	STREET LIGHT CONTROL BOX
○	Gas Regulator	⊕	STREET LIGHT POLE
○	GAS VALVE	⊕	TELEPHONE SPLICE BOX
⊕	GUARDPOST	---	TOP OF CURB
⊕	GUARDRAIL	⊕	TRAFFIC SIGNAL
⊕	GUY POLE	---	TRAFFIC SIGNAL CONTROLLER
⊕	GUY WIRE	⊕	TRAVERSE STATION
---	HANDICAP RAMP	○	VAULT
---	HANDRAIL	---	WALL
⊕	HYDRANT	---	WATER
---	LANDSCAPE EDGE	○	WATER METER
---	LANE MARKING STRIPE	○	WATER VALVE
⊕	LIGHT POLE	⊕	TELEPHONE BOOTH
⊕	MAILBOX	⊕	PARKING METER
⊕	MANHOLE, DRAINAGE	---	PRIVATE TREE CANOPY
⊕	MANHOLE, ELECTRIC	○	GARBAGE CAN
⊕	MANHOLE, GAS	⊕	NEWSPAPER BOX
---	APPARENT R.O.W.		

FILE NAME = P:\P-13\2426-08 - CDDT Cas 1 00A Ramps\CDR\K\K\K\2 CAD0 Files\ALL\01-20 S. Michigan Ave. and 45th St NE SW and SE - IDOT Border.dgn

EJM ENGINEERING, INC. 411 South Wells Street Suite 1000 Chicago, Illinois 60607	USER NAME = APatterson	DESIGNED - RDS	REVISED -	STATE OF ILLINOIS DEPARTMENT OF TRANSPORTATION	SITE 61-20 S. MICHIGAN AVE.- 45TH ST. NE. NW. AND SE. CORNER		F.A. RTE.	SECTION	COUNTY	TOTAL SHEETS	SHEET NO.
	PLOT SCALE = 10.0000 ft / in.	CHECKED - SRC	REVISED -		SCALE: 1"=10'	SHEET OF SHEETS	STA. TO STA.	12-B2706-00-SW	COOK	322	304
Default	PLOT DATE = 2/2/2016	DATE - 2/2/2016	REVISED -			S. MICHIGAN AVE.- 45TH ST.		CONTRACT NO. 61C50 NE. NW. SE. CORNER ILLINOIS FED. AID PROJECT			



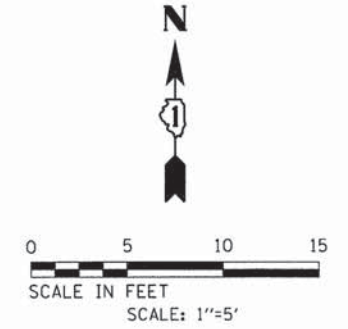
KEY MAP

STANDARD SYMBOLS

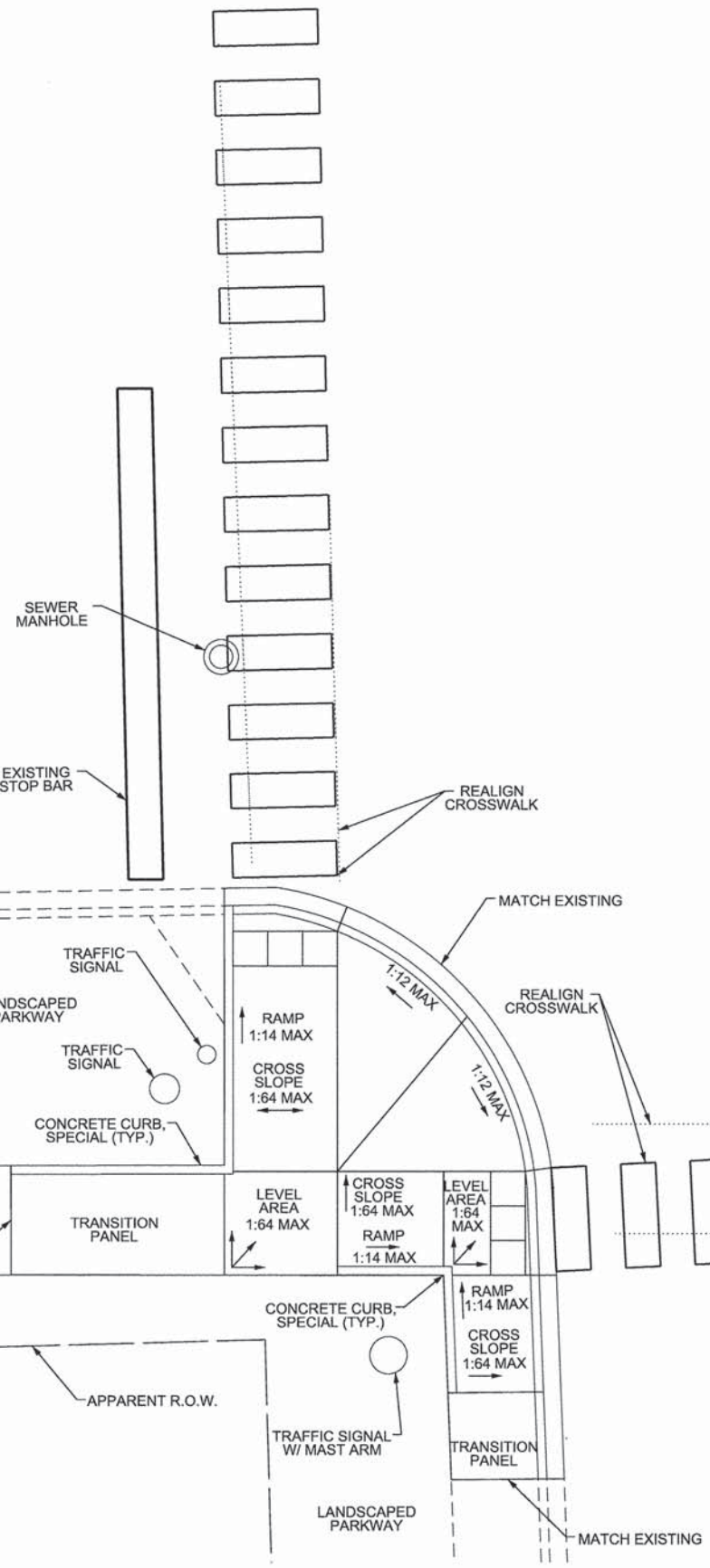
- | | | | |
|-------|----------------------|-------|---------------------------|
| --- | BACK OF CURB | ⊙ | MANHOLE, SEWER |
| --- | BRIDGE DECK | ⊕ | MANHOLE, TELEPHONE |
| ○ | BUFFALO BOX-GAS | ⊙ | MANHOLE, UTILITY |
| ○ | BUFFALO BOX-WATER | ⊕ | MANHOLE, WATER |
| ○ | BUSH | ⊖ | NO PASS PAINT STRIPE |
| -CTV- | CABLE TELEVISION | --- | PARKING STALL STRIPE |
| --- | CANOPY | • | POLE |
| ⊗ | COMBINATION MAST ARM | ⊕ | POWER POLE |
| --- | COMMERCIAL BUILDING | ⊖ | PP W/LIGHT |
| --- | COMMERCIAL ENTRANCE | //// | PRIVATE BUILDING |
| ⊙ | TREE | //// | PUBLIC BUILDING |
| --- | ENTRANCE - EDGE | --- | RETAINING WALL |
| --- | EDGE OF PAVEMENT | --- | SIDEWALK |
| --- | EDGE OF SURFACE | † | SIGN |
| -x-x- | FENCE | --- | SIGN FOUNDATION |
| ⊕ | FIRE HYDRANT | --- | STOP BAR |
| ⊕ | FLAGPOLE | ⊕ | STREET LIGHT CONTROL BOX |
| ○ | Gas Regulator | ⊕ | STREET LIGHT POLE |
| ○ | GAS VALVE | ⊕ | TELEPHONE SPLICE BOX |
| • | GUARDPOST | --- | TOP OF CURB |
| --- | GUARDRAIL | ⊕ | TRAFFIC SIGNAL |
| ⊕ | GUY POLE | --- | TRAFFIC SIGNAL CONTROLLER |
| † | GUY WIRE | △ | TRAVERSE STATION |
| --- | HANDICAP RAMP | ○ | VAULT |
| --- | HANDRAIL | --- | WALL |
| ⊕ | HYDRANT | --- | WATER |
| --- | LANDSCAPE EDGE | ○ | WATER METER |
| --- | LANE MARKING STRIPE | ○ | WATER VALVE |
| ⊕ | LIGHT POLE | ⊕ | TELEPHONE BOOTH |
| ⊕ | MAILBOX | ▷ | PARKING METER |
| ⊕ | MANHOLE, DRAINAGE | ~~~~~ | PRIVATE TREE CANOPY |
| ⊕ | MANHOLE, ELECTRIC | ○ | GARBAGE CAN |
| ⊕ | MANHOLE, GAS | □ | NEWSPAPER BOX |
| ⊕ | APPARENT R.O.W. | | |

FILE NAME = P:\P-13\2426-08 - CDDT Cat 1 ADA Ramps\GDON\EM\CAT 2 CDDT Files\ELL\01-20 S. Michigan Ave. and 49th St.dwg; DDT Border.dgn

<p>INFRASTRUCTURE ENGINEERING 33 West Monroe Suite 1540 Chicago, IL 60603 P 312.453.9580 F 312.453.9584 www.infrastructure-eng.com</p>	USER NAME = APatterson	DESIGNED - AJP	REVISED -	<p>STATE OF ILLINOIS DEPARTMENT OF TRANSPORTATION</p>	<p>SITE 61-20 S. MICHIGAN AVE. - 49TH ST. SW. CORNER</p>			F.A. RTE.	SECTION	COUNTY	TOTAL SHEETS	SHEET NO.
	PLOT SCALE = 5,0000 Ft / in.	CHECKED - KPS	REVISED -		SCALE: NTS	SHEET OF	SHEETS STA.	TO STA.	12-B2706-00-SW	COOK	322	305
	PLOT DATE = 2/2/2016	DATE - 2/2/2016	REVISED -		S. MICHIGAN AVE. - 49TH ST.					<p>CONTRACT NO. 61C50</p>		
<p>ILLINOIS FED. AID PROJECT</p>												



W. PERSHING RD.



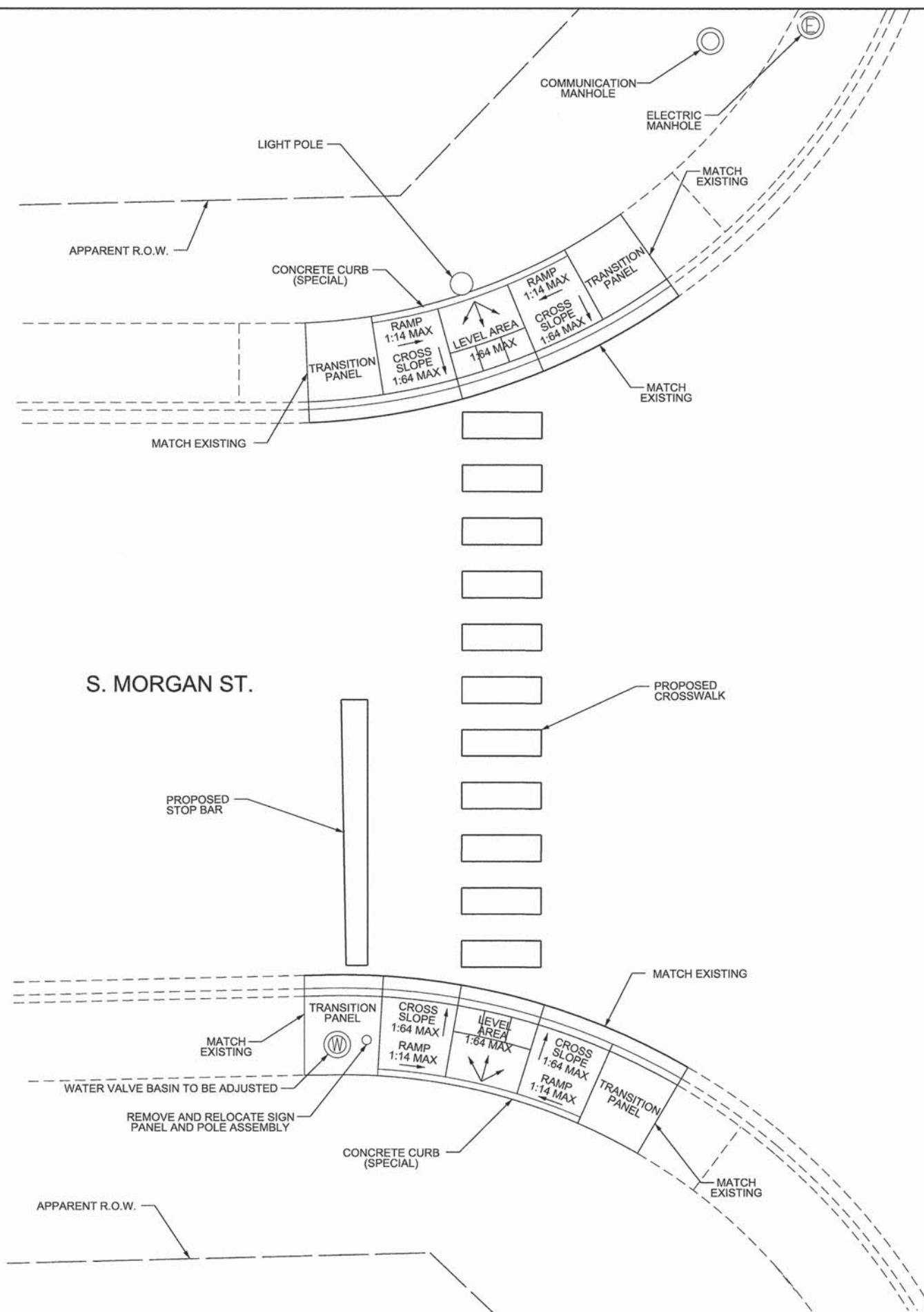
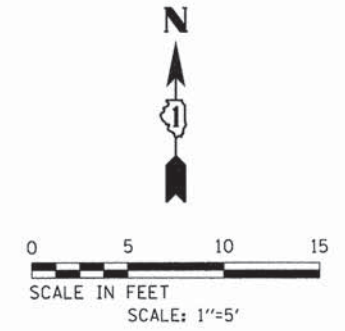
KEY MAP

STANDARD SYMBOLS

- BACK OF CURB
- BRIDGE DECK
- o BUFFALO BOX-GAS
- o BUFFALO BOX-WATER
- o BUSH
- CTV- CABLE TELEVISION
- CANOPY
- COMBINATION MAST ARM
- COMMERCIAL BUILDING
- COMMERCIAL ENTRANCE
- o TREE
- ENTRANCE - EDGE
- EDGE OF PAVEMENT
- EDGE OF SURFACE
- x-x- FENCE
- o FIRE HYDRANT
- o FLAG POLE
- o Gas Regulator
- o GAS VALVE
- o GUARDPOST
- o GUARDRAIL
- o GUY POLE
- o GUY WIRE
- HANDICAP RAMP
- HANDRAIL
- o HYDRANT
- LANDSCAPE EDGE
- LANE MARKING STRIPE
- o LIGHT POLE
- o MAILBOX
- o MANHOLE, DRAINAGE
- o MANHOLE, ELECTRIC
- o MANHOLE, GAS
- APPARENT R.O.W.
- o MANHOLE, SEWER
- o MANHOLE, TELEPHONE
- o MANHOLE, UTILITY
- o MANHOLE, WATER
- NO PASS PAINT STRIPE
- PARKING STALL STRIPE
- o POLE
- o POWER POLE
- o PP W/LIGHT
- PRIVATE BUILDING
- PUBLIC BUILDING
- RETAINING WALL
- SIDEWALK
- o SIGN
- SIGN FOUNDATION
- STOP BAR
- o STREET LIGHT CONTROL BOX
- o STREET LIGHT POLE
- o TELEPHONE SPLICE BOX
- TOP OF CURB
- o TRAFFIC SIGNAL
- o TRAFFIC SIGNAL CONTROLLER
- o TRAVERSE STATION
- o VAULT
- WALL
- o WATER
- o WATER METER
- o WATER VALVE
- o TELEPHONE BOOTH
- o PARKING METER
- PRIVATE TREE CANOPY
- o GARBAGE CAN
- o NEWSPAPER BOX

FILE NAME = P:\P-13\2426-08 - CDDT Cat 1 ADA Ramps\DDONE\MKCAT 2 CDDT Files\ALL\61-21 S.Morgan St and Pershing Rd SW - IDDT Border.dgn

	EJM ENGINEERING, INC. 411 South Wells Street Suite 1000 Chicago, Illinois 60607	USER NAME = APatterson DESIGNED - RDS DRAWN - RDS CHECKED - SRC PLOT DATE = 2/2/2016	REVISED - REVISED - REVISED - REVISED -	STATE OF ILLINOIS DEPARTMENT OF TRANSPORTATION	SITE 61-21 S. MORGAN ST. - W. PERSHING ROAD SW CORNER	F.A. RTE. SECTION COUNTY TOTAL SHEETS SHEET NO.	12-B2706-00-SW COOK 322 306	
					SCALE: 1"=5' SHEET OF SHEETS STA. TO STA.	CONTRACT NO. 61C50 SW. CORNER ILLINOIS FED. AID PROJECT		
	S. MORGAN ST. - W. PERSHING RD.							



W. 43 RD ST.

S. MORGAN ST.



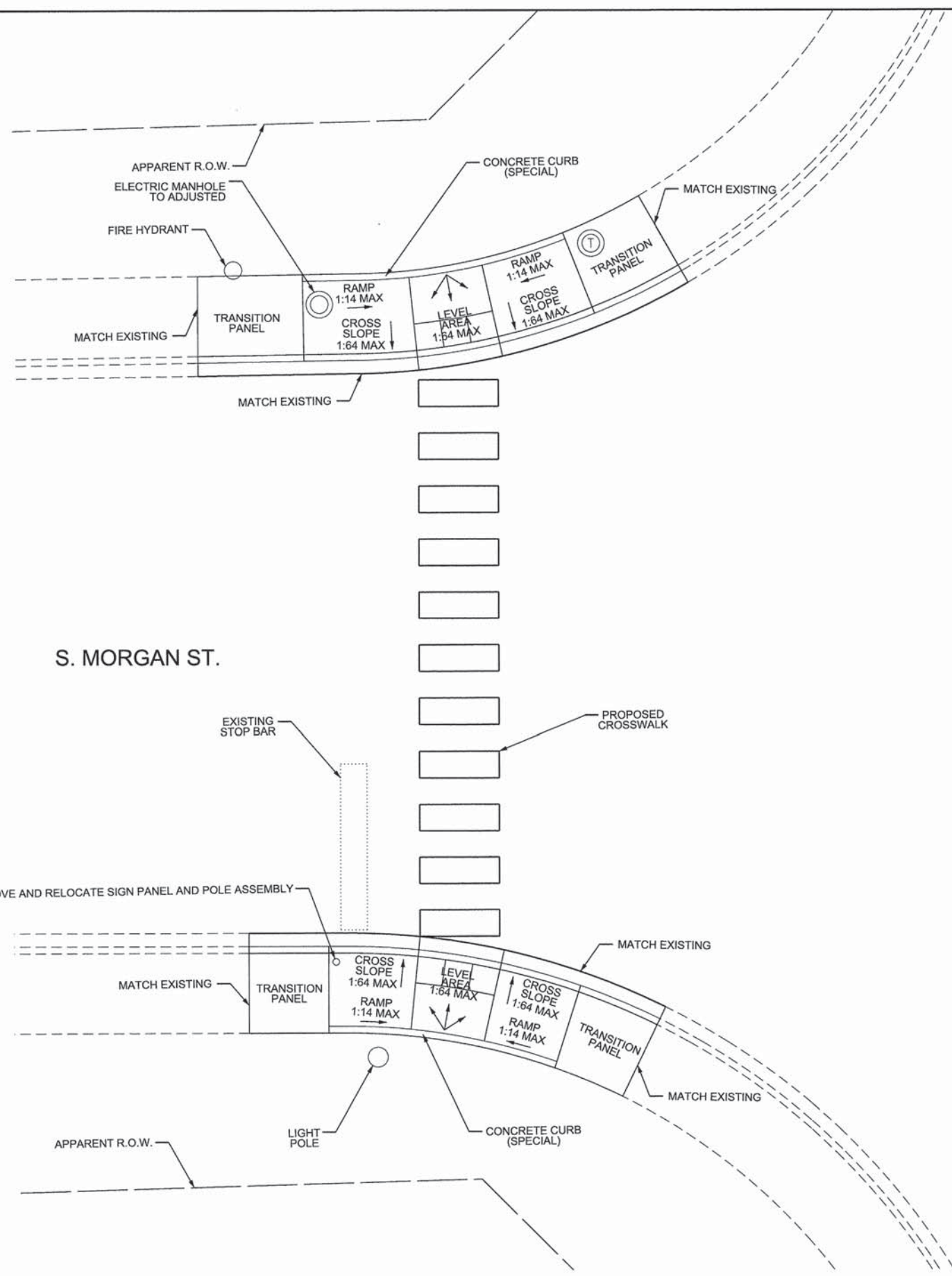
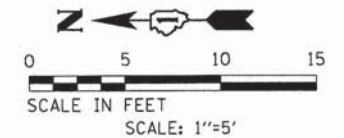
KEY MAP

STANDARD SYMBOLS

---	BACK OF CURB	⊙	MANHOLE, SEWER
---	BRIDGE DECK	⊙	MANHOLE, TELEPHONE
○	BUFFALO BOX-GAS	⊙	MANHOLE, UTILITY
○	BUFFALO BOX-WATER	⊙	MANHOLE, WATER
○	BUSH	⊙	NO PASS PAINT STRIPE
—CTV—	CABLE TELEVISION	⊙	PARKING STALL STRIPE
---	CANOPY	•	POLE
⊗	COMBINATION MAST ARM	⊕	POWER POLE
---	COMMERCIAL BUILDING	⊕	PP W/LIGHT
---	COMMERCIAL ENTRANCE	▨	PRIVATE BUILDING
⊕	TREE	▨	PUBLIC BUILDING
---	ENTRANCE - EDGE	---	RETAINING WALL
---	EDGE OF PAVEMENT	---	SIDEWALK
---	EDGE OF SURFACE	⊢	SIGN
---	FENCE	---	SIGN FOUNDATION
⊕	FIRE HYDRANT	---	STOP BAR
⊕	FLAG POLE	⊕	STREET LIGHT CONTROL BOX
○	Gas Regulator	⊕	STREET LIGHT POLE
○	GAS VALVE	⊕	TELEPHONE SPLICE BOX
•	GUARDPOST	---	TOP OF CURB
---	GUARDRAIL	⊕	TRAFFIC SIGNAL
○	GUY POLE	---	TRAFFIC SIGNAL CONTROLLER
⊢	GUY WIRE	⊕	TRAVERSE STATION
---	HANDICAP RAMP	○	VAULT
---	HANDRAIL	---	WALL
⊕	HYDRANT	---	WATER
---	LANDSCAPE EDGE	○	WATER METER
---	LANE MARKING STRIPE	○	WATER VALVE
⊕	LIGHT POLE	⊕	TELEPHONE BOOTH
⊕	MAILBOX	⊕	PARKING METER
⊕	MANHOLE, DRAINAGE	---	PRIVATE TREE CANOPY
⊕	MANHOLE, ELECTRIC	○	GARBAGE CAN
⊕	MANHOLE, GAS	□	NEWSPAPER BOX
---	APPARENT R.O.W.		

FILE NAME = P:\P-13\2426-00 - CDDT Cst.1\04 Remex\00N\EN\W\CR1.2 CHDD Files\ALL\01-21 S.Morgan St. and 43rd St. SW AND NW - IDDT Border.dgn

<p>EJM ENGINEERING, INC. 411 South Wells Street Suite 1000 Chicago, Illinois 60607</p>	USER NAME = APatterson	DESIGNED - RDS	REVISED -	<p>STATE OF ILLINOIS DEPARTMENT OF TRANSPORTATION</p>	<p>SITE 61-21 S. MORGAN ST. -W. 43RD ST. NW. AND SW. CORNER</p>		F.A. RTE.	SECTION	COUNTY	TOTAL SHEETS	SHEET NO.
	PLOT SCALE = 5,00000 Ft / in.	CHECKED - SRC	REVISED -		SCALE: 1"=5'	SHEET OF SHEETS	STA. TO STA.	12-B2706-00-SW	COOK	322	307
Default	PLOT DATE = 2/2/2016	DATE - 2/2/2016	REVISED -			S. MORGAN ST. -W. 43RD ST.		CONTRACT NO. 61C50		NW. SW. CORNER [ILLINOIS] FED. AID PROJECT	



KEY MAP

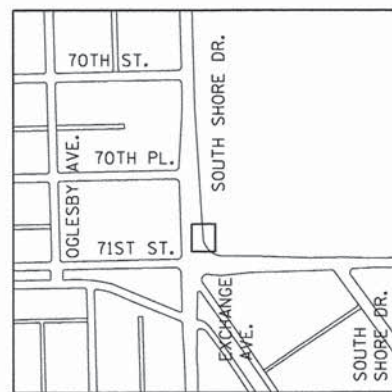
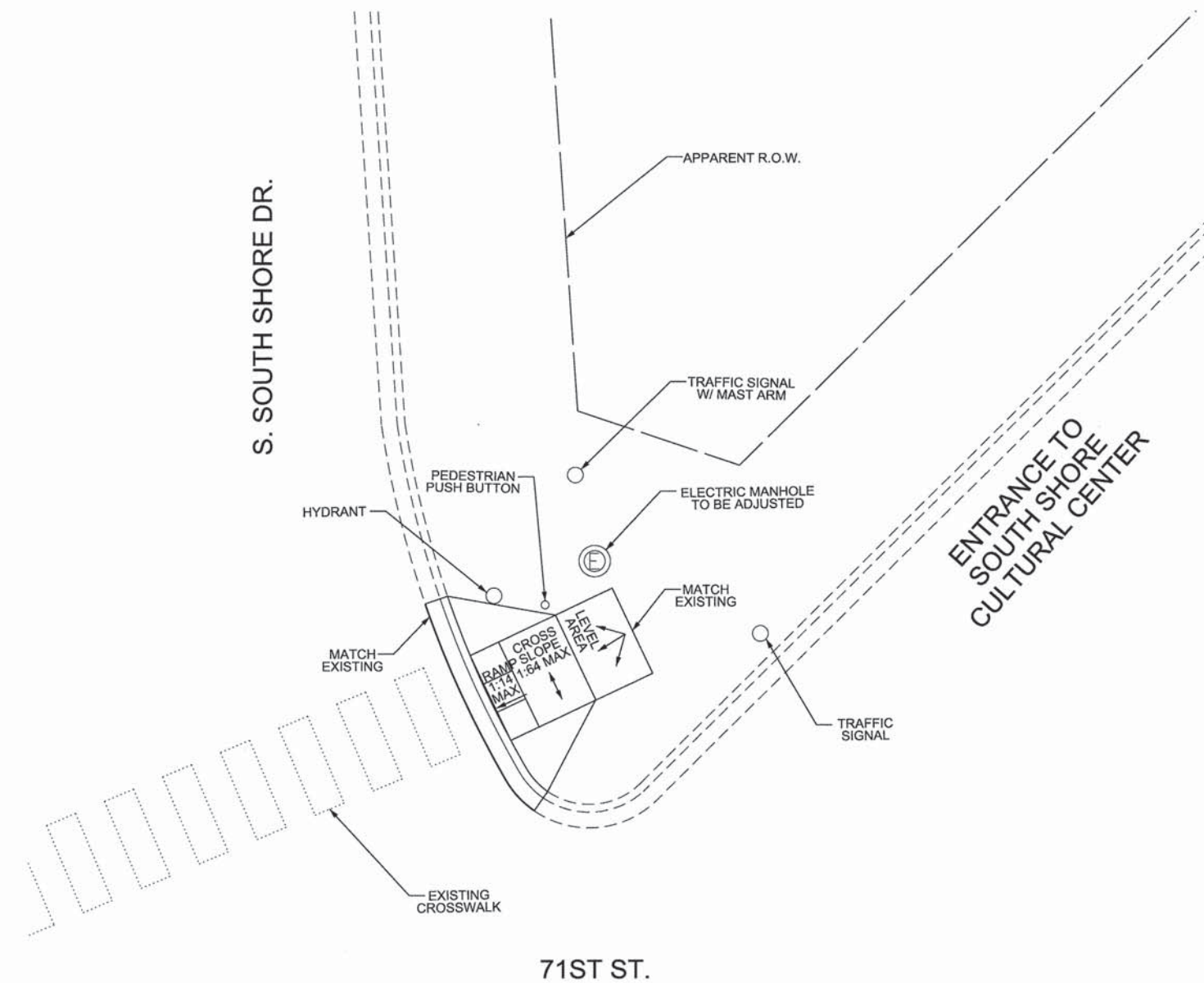
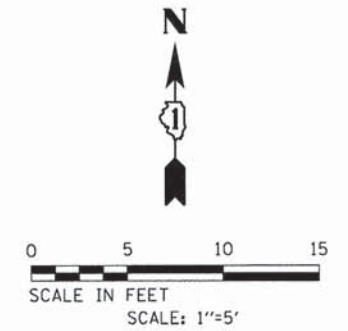
W. 45TH ST.

STANDARD SYMBOLS

- | | | | |
|-----|----------------------|-----|---------------------------|
| --- | BACK OF CURB | ⊙ | MANHOLE, SEWER |
| --- | BRIDGE DECK | ⊙ | MANHOLE, TELEPHONE |
| ○ | BUFFALO BOX-GAS | ⊙ | MANHOLE, UTILITY |
| ○ | BUFFALO BOX-WATER | ⊙ | MANHOLE, WATER |
| ○ | BUSH | ⊙ | NO PASS PAINT STRIPE |
| --- | CABLE TELEVISION | ⊙ | PARKING STALL STRIPE |
| --- | CANOPY | ● | POLE |
| ⊗ | COMBINATION MAST ARM | ⊙ | POWER POLE |
| --- | COMMERCIAL BUILDING | ⊙ | PP W/LIGHT |
| --- | COMMERCIAL ENTRANCE | ▨ | PRIVATE BUILDING |
| ⊙ | TREE | ▨ | PUBLIC BUILDING |
| --- | ENTRANCE - EDGE | --- | RETAINING WALL |
| --- | EDGE OF PAVEMENT | --- | SIDEWALK |
| --- | EDGE OF SURFACE | ⊥ | SIGN |
| --- | FENCE | --- | SIGN FOUNDATION |
| ⊙ | FIRE HYDRANT | --- | STOP BAR |
| ⊙ | FLAGPOLE | ⊙ | STREET LIGHT CONTROL BOX |
| ○ | Gas Regulator | ⊙ | STREET LIGHT POLE |
| ○ | GAS VALVE | ⊙ | TELEPHONE SPLICE BOX |
| ⊙ | GUARDPOST | --- | TOP OF CURB |
| ⊙ | GUARDRAIL | ⊙ | TRAFFIC SIGNAL |
| ⊙ | GUY POLE | --- | TRAFFIC SIGNAL CONTROLLER |
| ⊙ | GUY WIRE | ⊙ | TRAVERSE STATION |
| --- | HANDICAP RAMP | ⊙ | VAULT |
| --- | HANDRAIL | --- | WALL |
| ⊙ | HYDRANT | --- | WATER |
| --- | LANDSCAPE EDGE | ○ | WATER METER |
| --- | LANE MARKING STRIPE | ○ | WATER VALVE |
| ⊙ | LIGHT POLE | ⊙ | TELEPHONE BOOTH |
| ⊙ | MAILBOX | ⊙ | PARKING METER |
| ⊙ | MANHOLE, DRAINAGE | --- | PRIVATE TREE CANOPY |
| ⊙ | MANHOLE, ELECTRIC | ○ | GARBAGE CAN |
| ⊙ | MANHOLE, GAS | □ | NEWSPAPER BOX |
| --- | APPARENT R.O.W. | | |

FILE NAME = P:\P-13\2426-08 - CDDT Cat 1 ADA Ramps\00NEJMKCAT 2 CADD Files\ALL\61-21 S.Morgan St and 45th St NE AND NW - IDOT Border.dgn

<p>EJM ENGINEERING, INC. 411 South Wells Street Suite 1000 Chicago, Illinois 60607</p>	USER NAME = APatterson	DESIGNED - RDS	REVISED -	STATE OF ILLINOIS DEPARTMENT OF TRANSPORTATION	SITE 61-21 S. MORGAN ST. - W. 45TH ST. NE. AND NW. CORNER		F.A. RTE.	SECTION	COUNTY	TOTAL SHEETS	SHEET NO.			
	PLOT SCALE = 5,0000 Ft / in.	DRAWN - RDS	REVISED -		SCALE: 1"=5'	SHEET	OF	SHEETS	STA.	TO STA.	12-B2706-00-SW	COOK	322	308
	PLOT DATE = 2/2/2016	CHECKED - SRC	REVISED -		DATE - 2/2/2016	REVISED -	S. MORGAN ST. - W. 45TH ST.		CONTRACT NO. 61C50					
Default		DATE - 2/2/2016	REVISED -		NE. NW. CORNER		ILLINOIS FED. AID PROJECT							



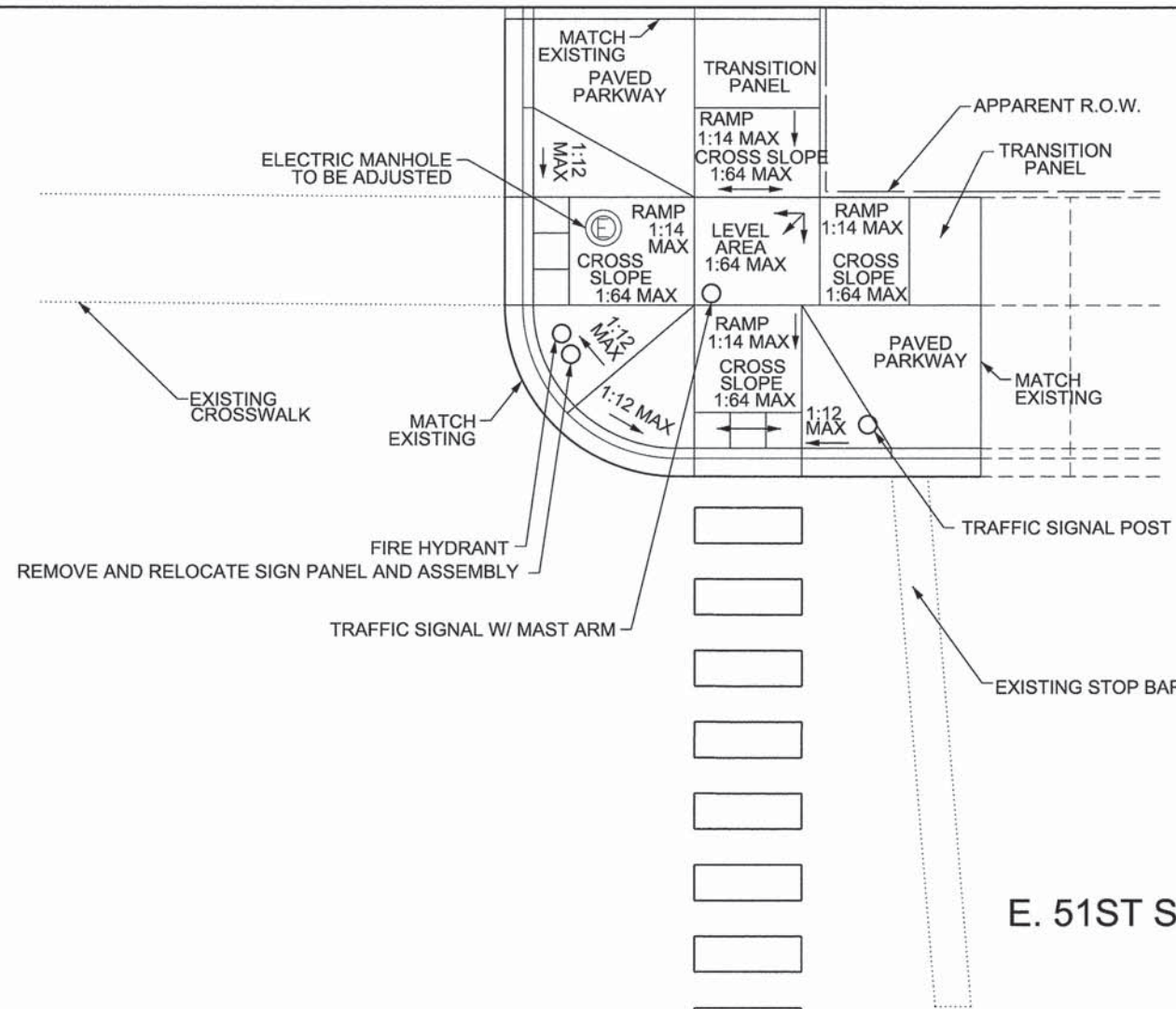
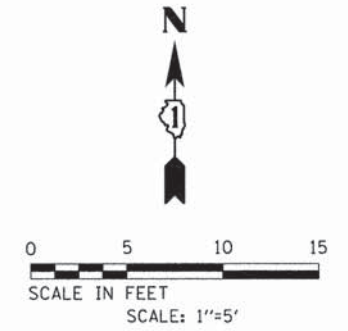
KEY MAP

STANDARD SYMBOLS

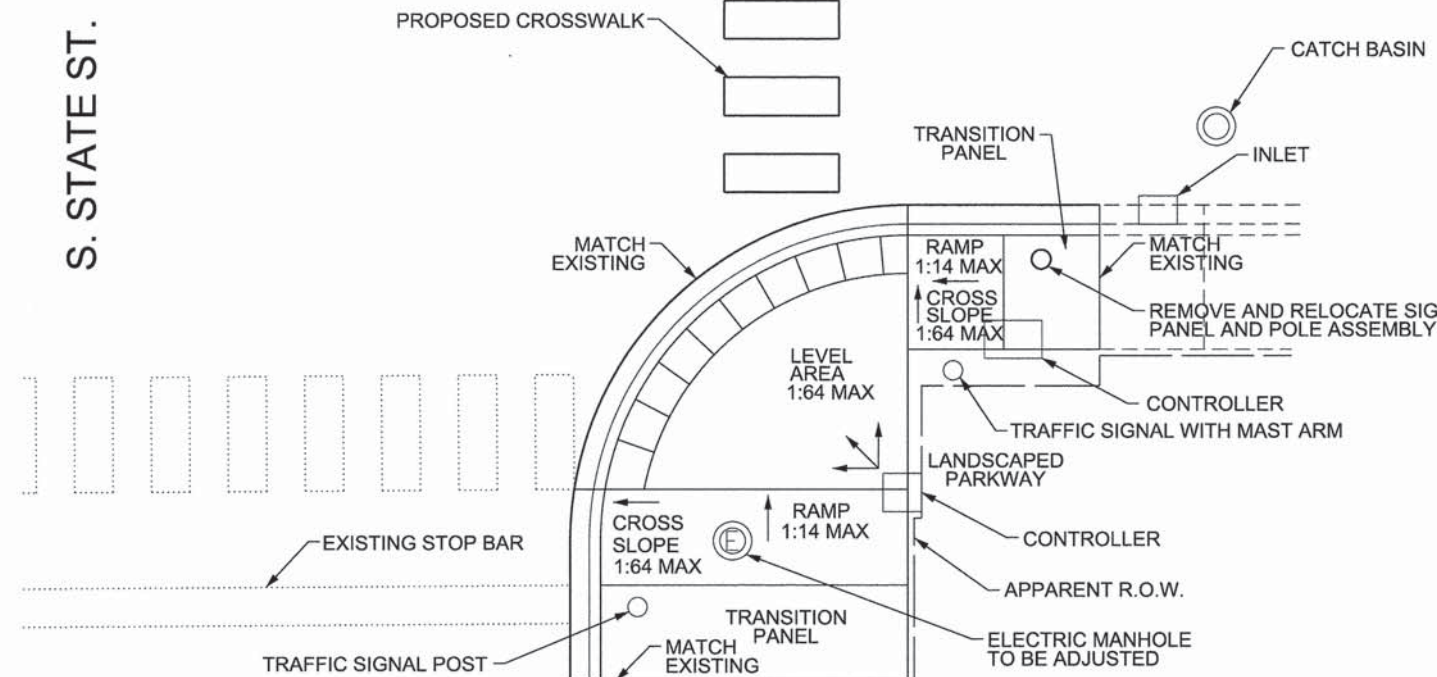
---	BACK OF CURB	⊙	MANHOLE, SEWER
---	BRIDGE DECK	⊕	MANHOLE, TELEPHONE
○	BUFFALO BOX-GAS	⊙	MANHOLE, UTILITY
○	BUFFALO BOX-WATER	⊗	MANHOLE, WATER
○	BUSH	NO PASS PAINT STRIPE
-CTV-	CABLE TELEVISION	PARKING STALL STRIPE
---	CANOPY	•	POLE
⊗	COMBINATION MAST ARM	⊕	POWER POLE
---	COMMERCIAL BUILDING	⊕	PP W/LIGHT
---	COMMERCIAL ENTRANCE	////	PRIVATE BUILDING
⊕	TREE	////	PUBLIC BUILDING
---	ENTRANCE - EDGE	---	RETAINING WALL
---	EDGE OF PAVEMENT	---	SIDEWALK
---	EDGE OF SURFACE	†	SIGN
-x-x-	FENCE	---	SIGN FOUNDATION
⊕	FIRE HYDRANT	---	STOP BAR
⊕	FLAGPOLE	⊕	STREET LIGHT CONTROL BOX
○	Gas Regulator	⊕	STREET LIGHT POLE
○	GAS VALVE	⊕	TELEPHONE SPLICE BOX
⊕	GUARDPOST	---	TOP OF CURB
⊕	GUARDRAIL	⊕	TRAFFIC SIGNAL
⊕	GUY POLE	---	TRAFFIC SIGNAL CONTROLLER
⊕	GUY WIRE	⊕	TRAVERSE STATION
---	HANDICAP RAMP	○	VAULT
---	HANDRAIL	---	WALL
⊕	HYDRANT	---	WATER
---	LANDSCAPE EDGE	○	WATER METER
.....	LANE MARKING STRIPE	○	WATER VALVE
⊕	LIGHT POLE	⊕	TELEPHONE BOOTH
⊕	MAILBOX	⊕	PARKING METER
⊕	MANHOLE, DRAINAGE	~~~~	PRIVATE TREE CANOPY
⊕	MANHOLE, ELECTRIC	○	GARBAGE CAN
⊕	MANHOLE, GAS	□	NEWSPAPER BOX
---	APPARENT R.O.W.		

FILE NAME = P:\P-13\2426-00 - CDDT Cat 1 ADA Remed\UDN\EM\CA1 2 CDDT Files\ALL\01-22 S. South Shore Dr. and 71st ST. NE-E - 100T Border.dgn

EJM ENGINEERING, INC. 411 South Wells Street Suite 1000 Chicago, Illinois 60607	USER NAME = APatterson	DESIGNED - RDS	REVISED -	STATE OF ILLINOIS DEPARTMENT OF TRANSPORTATION	SITE 61-22 S. SOUTH SHORE DRIVE-W. MARQUETTE NE-E. CORNER		F.A. RTE.	SECTION	COUNTY	TOTAL SHEETS	SHEET NO.
	PLOT SCALE = 5.0000 ft / in.	CHECKED - SRC	REVISED -		12-B2706-00-SW	COOK	322	309			
Default	PLOT DATE = 2/2/2016	DATE - 2/2/2016	REVISED -	SCALE: 1"=5'	SHEET OF SHEETS	STA. TO STA.	S. S. SHORE DR.-W. MARQUETTE NE-E. CORNER [ILLINOIS] FED. AID PROJECT CONTRACT NO. 61C50				



KEY MAP

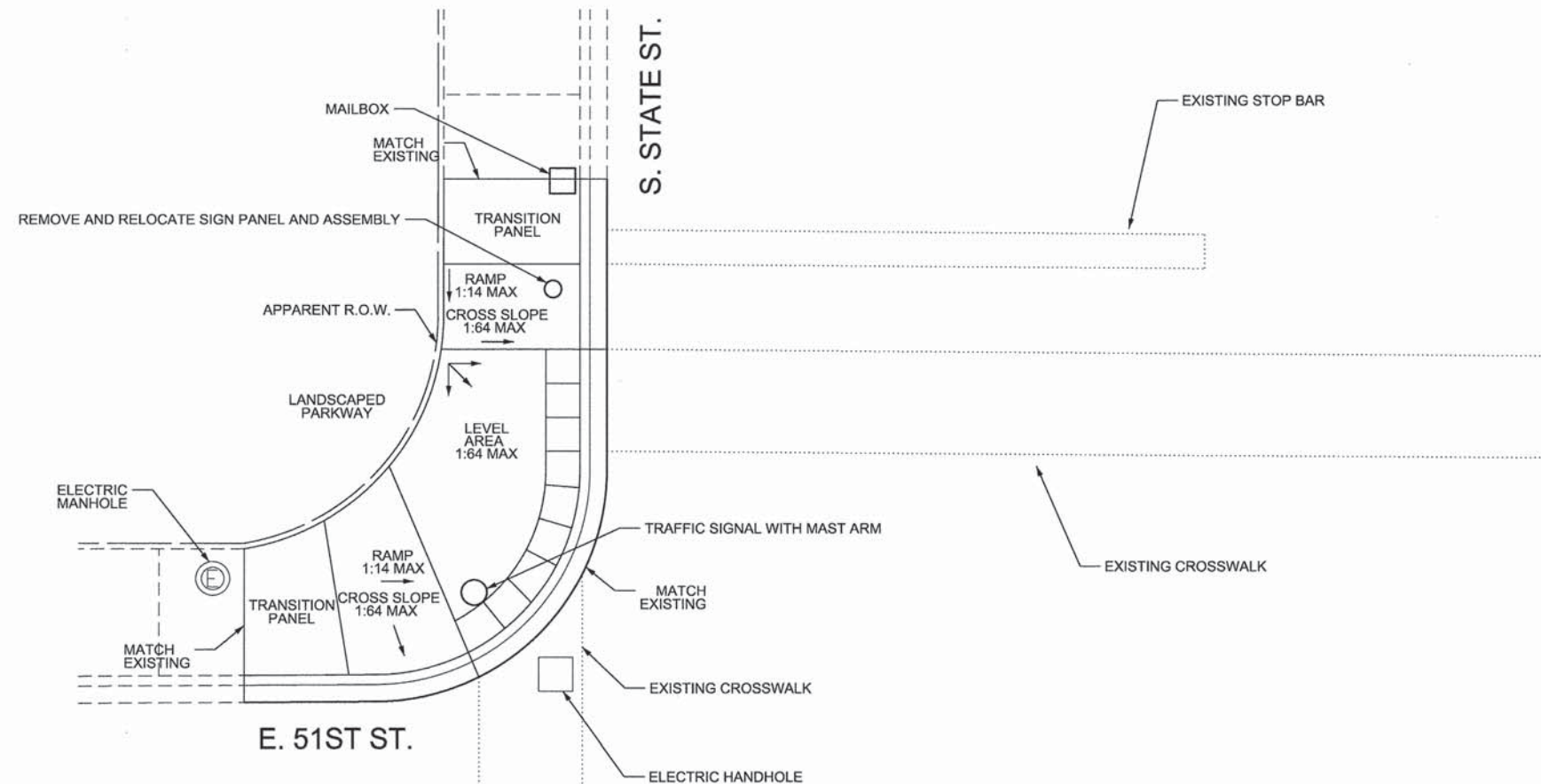
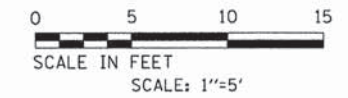


STANDARD SYMBOLS

- | | | | |
|-------|----------------------|-------|---------------------------|
| --- | BACK OF CURB | ⊙ | MANHOLE, SEWER |
| --- | BRIDGE DECK | ⊙ | MANHOLE, TELEPHONE |
| ○ | BUFFALO BOX-GAS | ⊙ | MANHOLE, UTILITY |
| ○ | BUFFALO BOX-WATER | ⊙ | MANHOLE, WATER |
| ○ | BUSH | | NO PASS PAINT STRIPE |
| --- | CABLE TELEVISION | | PARKING STALL STRIPE |
| --- | CANOPY | • | POLE |
| ⊗ | COMBINATION MAST ARM | ⊕ | POWER POLE |
| --- | COMMERCIAL BUILDING | ⊕ | PP W/LIGHT |
| --- | COMMERCIAL ENTRANCE | //// | PRIVATE BUILDING |
| ⊕ | TREE | //// | PUBLIC BUILDING |
| --- | ENTRANCE - EDGE | --- | RETAINING WALL |
| --- | EDGE OF PAVEMENT | --- | SIDEWALK |
| --- | EDGE OF SURFACE | ⊥ | SIGN |
| --- | FENCE | --- | SIGN FOUNDATION |
| ⊕ | FIRE HYDRANT | --- | STOP BAR |
| ⊕ | FLAG POLE | ⊕ | STREET LIGHT CONTROL BOX |
| ○ | Gas Regulator | ⊕ | STREET LIGHT POLE |
| ○ | GAS VALVE | ⊕ | TELEPHONE SPLICE BOX |
| • | GUARDPOST | --- | TOP OF CURB |
| --- | GUARDRAIL | ⊕ | TRAFFIC SIGNAL |
| ○ | GUY POLE | --- | TRAFFIC SIGNAL CONTROLLER |
| + | GUY WIRE | △ | TRAVERSE STATION |
| --- | HANDICAP RAMP | ○ | VAULT |
| --- | HANDRAIL | --- | WALL |
| ⊕ | HYDRANT | --- | WATER |
| --- | LANDSCAPE EDGE | ○ | WATER METER |
| | LANE MARKING STRIPE | ○ | WATER VALVE |
| ⊕ | LIGHT POLE | ⊕ | TELEPHONE BOOTH |
| ⊕ | MAILBOX | ⊕ | PARKING METER |
| ⊕ | MANHOLE, DRAINAGE | ~~~~~ | PRIVATE TREE CANOPY |
| ⊕ | MANHOLE, ELECTRIC | ○ | GARBAGE CAN |
| ⊕ | MANHOLE, GAS | □ | NEWSPAPER BOX |
| --- | APPARENT R.O.W. | | |

FILE NAME = P:\P-13\2426-00 - CDDT Cat.1 ADA Ramp\DRIVE\JANUAT 2 CADD Files\ALL\61-23 S. State St. and 51st St. & NE - IDOT Border.dgn

EJM ENGINEERING, INC. 411 South Wells Street Suite 1000 Chicago, Illinois 60607	USER NAME = APatterson	DESIGNED - RDS	REVISED -	STATE OF ILLINOIS DEPARTMENT OF TRANSPORTATION	SITE 61-23 S. STATE ST. & E. 51ST ST. NE & SE CORNER		F.A. RTE.	SECTION	COUNTY	TOTAL SHEETS	SHEET NO.
	PLOT SCALE = 5,0000 Ft / in.	CHECKED - SRC	REVISED -		SCALE: 1"=5'	SHEET OF	SHEETS	STA. TO STA.	S. STATE ST. & E. 51ST ST.	COOK	322
Default	PLOT DATE = 2/2/2016	DATE - 2/2/2016	REVISED -					NE. SE. CORNER	ILLINOIS FED. AID PROJECT	CONTRACT NO. 61C50	



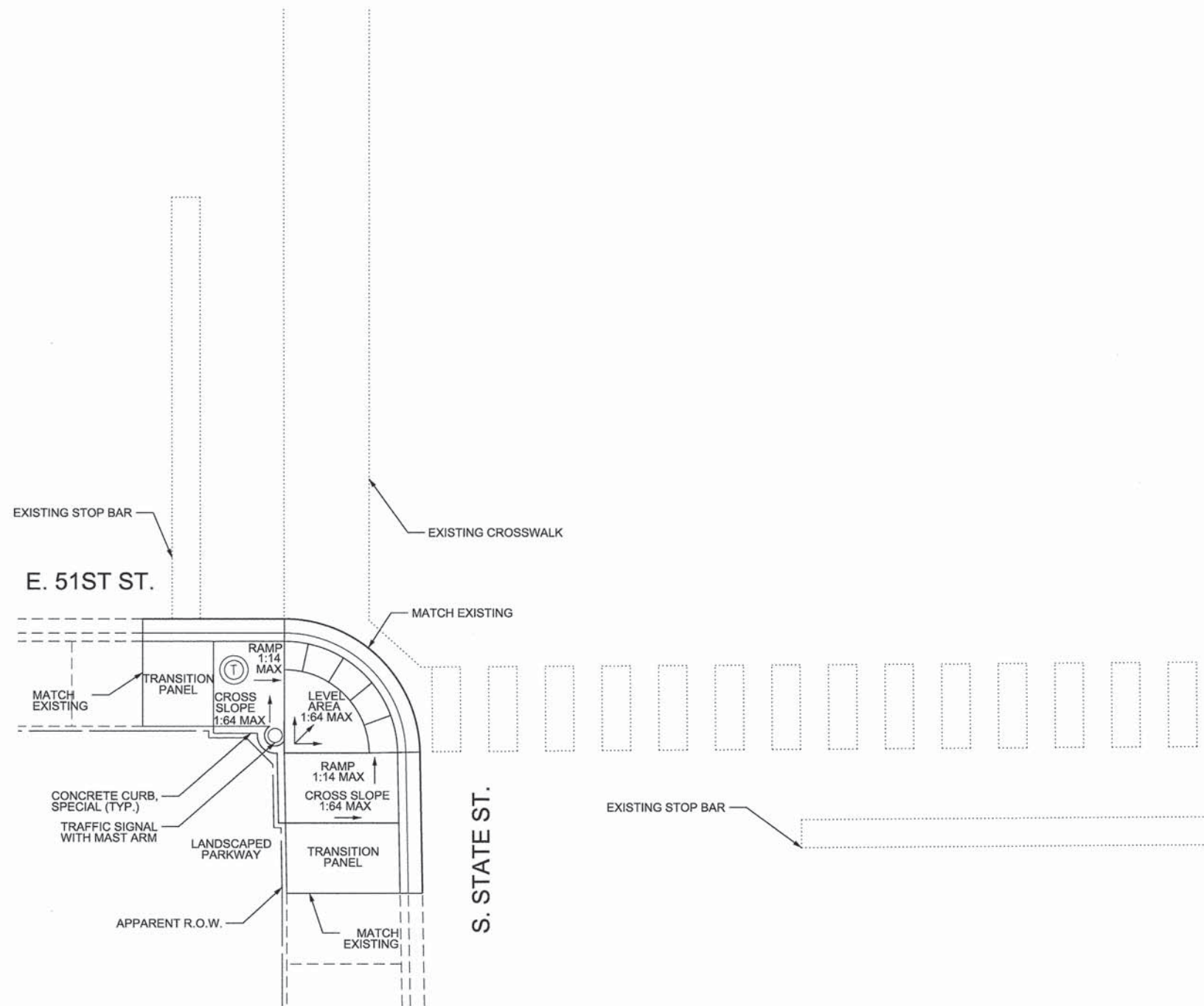
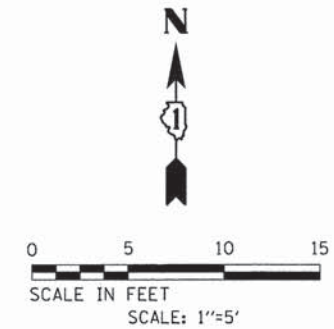
KEY MAP

STANDARD SYMBOLS

---	BACK OF CURB	⊙	MANHOLE, SEWER
---	BRIDGE DECK	⊕	MANHOLE, TELEPHONE
○	BUFFALO BOX-GAS	⊙	MANHOLE, UTILITY
○	BUFFALO BOX-WATER	⊗	MANHOLE, WATER
○	BUSH	NO PASS PAINT STRIPE
---CTV---	CABLE TELEVISION	PARKING STALL STRIPE
---	CANOPY	•	POLE
⊕	COMBINATION MAST ARM	⊕	POWER POLE
---	COMMERCIAL BUILDING	⊕	PP W/LIGHT
---	COMMERCIAL ENTRANCE	////	PRIVATE BUILDING
⊕	TREE	////	PUBLIC BUILDING
---	ENTRANCE - EDGE	---	RETAINING WALL
---	EDGE OF PAVEMENT	---	SIDEWALK
---	EDGE OF SURFACE	⊕	SIGN
---	FENCE	---	SIGN FOUNDATION
⊕	FIRE HYDRANT	---	STOP BAR
⊕	FLAGPOLE	⊕	STREET LIGHT CONTROL BOX
○	Gas Regulator	⊕	STREET LIGHT POLE
○	GAS VALVE	⊕	TELEPHONE SPLICE BOX
•	GUARDPOST	---	TOP OF CURB
⊕	GUARDRAIL	⊕	TRAFFIC SIGNAL
⊕	GUY POLE	---	TRAFFIC SIGNAL CONTROLLER
⊕	GUY WIRE	⊕	TRAVERSE STATION
---	HANDICAP RAMP	○	VAULT
---	HANDRAIL	---	WALL
⊕	HYDRANT	---	WATER
---	LANDSCAPE EDGE	○	WATER METER
.....	LANE MARKING STRIPE	○	WATER VALVE
⊕	LIGHT POLE	⊕	TELEPHONE BOOTH
P	MAILBOX	⊕	PARKING METER
⊕	MANHOLE, DRAINAGE	~~~~~	PRIVATE TREE CANOPY
⊕	MANHOLE, ELECTRIC	○	GARBAGE CAN
⊕	MANHOLE, GAS	□	NEWSPAPER BOX
---	APPARENT R.O.W.		

FILE NAME = P:\P\13\2426-08 - CDDT Cox 1 ADA Ramps\DDNE\HWGAT 2 CAD 1 Files\ALL\61-23 S. State St. and 51st NW - IDDT Border.dgn

<p>EJM ENGINEERING, INC. 411 South Wells Street Suite 1000 Chicago, Illinois 60607</p>	USER NAME = APatterson	DESIGNED - RDS	REVISED -	STATE OF ILLINOIS DEPARTMENT OF TRANSPORTATION	SITE 61-23 S. STATE ST. & E. 51ST ST. NW CORNER		F.A. RTE.	SECTION	COUNTY	TOTAL SHEETS	SHEET NO.
	PLOT SCALE = 5,000.00 ft / in. PLOT DATE = 2/2/2016	CHECKED - SRC	REVISED -		SCALE: 1"=5' SHEET OF SHEETS STA. TO STA.	S. STATE ST. & E. 51ST ST. NW. CORNER	12-B2706-00-SW	COOK	322	311	
	DATE - 2/2/2016	REVISED -			CONTRACT NO. 61C50 [ILLINOIS] FED. AID PROJECT						



STANDARD SYMBOLS

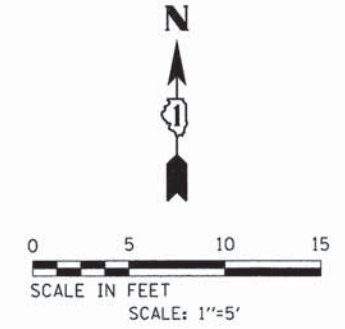
- | | | | |
|-----------|----------------------|-------|---------------------------|
| --- | BACK OF CURB | ⊙ | MANHOLE, SEWER |
| --- | BRIDGE DECK | ⊙ | MANHOLE, TELEPHONE |
| ○ | BUFFALO BOX-GAS | ⊙ | MANHOLE, UTILITY |
| ○ | BUFFALO BOX-WATER | ⊙ | MANHOLE, WATER |
| ○ | BUSH | | NO PASS PAINT STRIPE |
| - CTV - | CABLE TELEVISION | | PARKING STALL STRIPE |
| --- | CANOPY | • | POLE |
| ⊗ | COMBINATION MAST ARM | ⊕ | POWER POLE |
| --- | COMMERCIAL BUILDING | ⊕ | PP W/LIGHT |
| --- | COMMERCIAL ENTRANCE | //// | PRIVATE BUILDING |
| ⊙ | TREE | //// | PUBLIC BUILDING |
| --- | ENTRANCE - EDGE | --- | RETAINING WALL |
| --- | EDGE OF PAVEMENT | --- | SIDEWALK |
| --- | EDGE OF SURFACE | ↑ | SIGN |
| - x - x - | FENCE | --- | SIGN FOUNDATION |
| ⊕ | FIRE HYDRANT | --- | STOP BAR |
| FLAG POLE | FLAGPOLE | ⊕ | STREET LIGHT CONTROL BOX |
| ○ | Gas Regulator | ⊕ | STREET LIGHT POLE |
| ○ | GAS VALVE | ⊕ | TELEPHONE SPLICE BOX |
| • | GUARDPOST | --- | TOP OF CURB |
| ⊕ | GUARDRAIL | ⊕ | TRAFFIC SIGNAL |
| ⊕ | GUY POLE | --- | TRAFFIC SIGNAL CONTROLLER |
| ⊕ | GUY WIRE | △ | TRAVERSE STATION |
| --- | HANDICAP RAMP | ○ | VAULT |
| --- | HANDRAIL | --- | WALL |
| ⊕ | HYDRANT | --- | WATER |
| --- | LANDSCAPE EDGE | ○ | WATER METER |
| | LANE MARKING STRIPE | ○ | WATER VALVE |
| ⊕ | LIGHT POLE | ⊕ | TELEPHONE BOOTH |
| ⊕ | MAILBOX | ▷ | PARKING METER |
| ⊙ | MANHOLE, DRAINAGE | ~~~~~ | PRIVATE TREE CANOPY |
| ⊙ | MANHOLE, ELECTRIC | ○ | GARBAGE CAN |
| ⊙ | MANHOLE, GAS | □ | NEWSPAPER BOX |
| --- | APPARENT R.O.W. | | |

FILE NAME = P:\P\13\2426-00 - CDDT - Cct. I ADA Ramps\DRAWING\CAT 2 CAD 1\132426-00-00 - S. State St. and 51st SW - IDOT Border.dgn

EJM ENGINEERING, INC. 411 South Wells Street Suite 1000 Chicago, Illinois 60607	USER NAME = APatterson	DESIGNED - RDS	REVISED -	STATE OF ILLINOIS DEPARTMENT OF TRANSPORTATION	SITE 61-23 S. STATE ST. & E. 51ST ST. SW CORNER		F.A. RTE.	SECTION	COUNTY	TOTAL SHEETS	SHEET NO.
	PLOT SCALE = 5,0000 Ft / in. PLOT DATE = 2/2/2016	CHECKED - SRC	REVISED -		SCALE: 1"=5' SHEET OF SHEETS STA. TO STA.	S. STATE ST. & E. 51ST ST. SW. CORNER ILLINOIS FED. AID PROJECT	COOK	322	312		



KEY MAP



S. STATE ST.

APPARENT R.O.W.

E. 53RD ST.

RELOCATE STOP BAR

CATCH BASINS TO BE ADJUSTED

MATCH EXISTING

RELOCATE STOP BAR

MATCH EXISTING

EXISTING STOP BAR

TRANSITION PANEL

EXISTING PANEL

BUILDING

ELECTRIC MANHOLE TO BE ADJUSTED

DOMESTIC WATER SERVICE BOXES TO BE ADJUSTED

APPARENT R.O.W.

STANDARD SYMBOLS

- | | | | |
|-----|----------------------|-----|---------------------------|
| --- | BACK OF CURB | ⊙ | MANHOLE, SEWER |
| --- | BRIDGE DECK | ⊙ | MANHOLE, TELEPHONE |
| ○ | BUFFALO BOX-GAS | ⊙ | MANHOLE, UTILITY |
| ○ | BUFFALO BOX-WATER | ⊙ | MANHOLE, WATER |
| ○ | BUSH | --- | NO PASS PAINT STRIPE |
| --- | CABLE TELEVISION | --- | PARKING STALL STRIPE |
| --- | CANOPY | • | POLE |
| ⊗ | COMBINATION MAST ARM | ⊕ | POWER POLE |
| --- | COMMERCIAL BUILDING | ⊕ | PP W/LIGHT |
| --- | COMMERCIAL ENTRANCE | --- | PRIVATE BUILDING |
| ⊙ | TREE | --- | PUBLIC BUILDING |
| --- | ENTRANCE - EDGE | --- | RETAINING WALL |
| --- | EDGE OF PAVEMENT | --- | SIDEWALK |
| --- | EDGE OF SURFACE | ⊢ | SIGN |
| --- | FENCE | --- | SIGN FOUNDATION |
| ⊕ | FIRE HYDRANT | --- | STOP BAR |
| ⊕ | FLAGPOLE | ⊕ | STREET LIGHT CONTROL BOX |
| ○ | Gas Regulator | ⊕ | STREET LIGHT POLE |
| ○ | GAS VALVE | ⊕ | TELEPHONE SPLICE BOX |
| • | GUARDPOST | --- | TOP OF CURB |
| --- | GUARDRAIL | ⊕ | TRAFFIC SIGNAL |
| ○ | GUY POLE | --- | TRAFFIC SIGNAL CONTROLLER |
| --- | GUY WIRE | ⊕ | TRAVERSE STATION |
| --- | HANDICAP RAMP | ○ | VAULT |
| --- | HANDRAIL | --- | WALL |
| ⊕ | HYDRANT | --- | WATER |
| --- | LANDSCAPE EDGE | ○ | WATER METER |
| --- | LANE MARKING STRIPE | ○ | WATER VALVE |
| ⊕ | LIGHT POLE | ⊕ | TELEPHONE BOOTH |
| ⊕ | MAILBOX | ⊕ | PARKING METER |
| ⊕ | MANHOLE, DRAINAGE | --- | PRIVATE TREE CANOPY |
| ⊕ | MANHOLE, ELECTRIC | ○ | GARBAGE CAN |
| ⊕ | MANHOLE, GAS | ⊕ | NEWSPAPER BOX |
| --- | APPARENT R.O.W. | | |

FILE NAME = P:\P-13\2426-00 - CDDT Cat 1 RDR Remap\DDONE\JMCAT 2 CDDT Files\MILL\6123 S. State St and 53rd St SE - IDOT Border.dgn

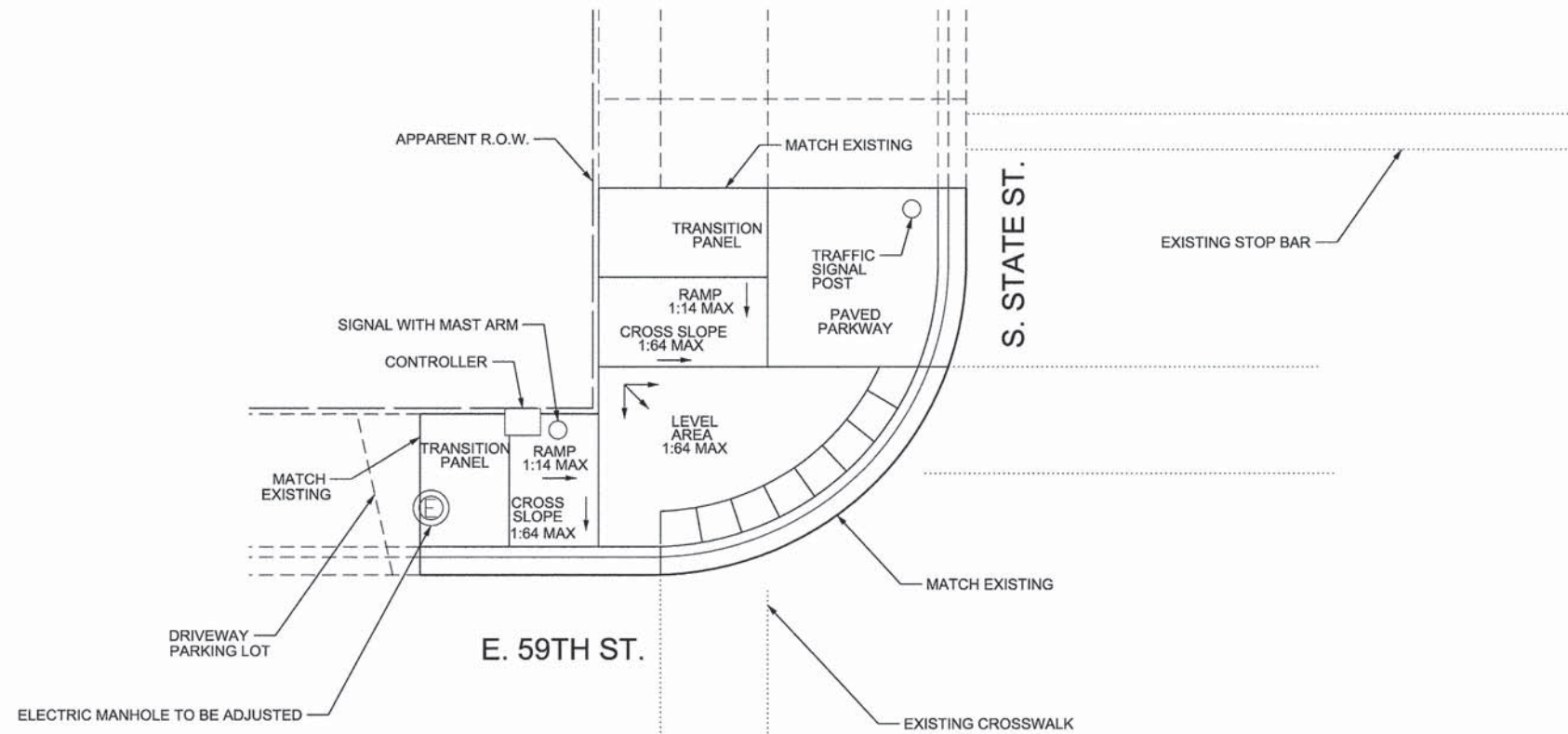
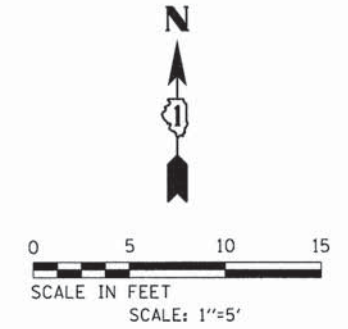
EJM ENGINEERING, INC.
 411 South Wells Street Suite 1000
 Chicago, Illinois 60607

USER NAME = APatterson	DESIGNED - RDS	REVISED -
PLLOT SCALE = 5.0000 Ft / in.	DRAWN - RDS	REVISED -
PLLOT DATE = 2/2/2016	CHECKED - SRC	REVISED -
	DATE - 2/2/2016	REVISED -

STATE OF ILLINOIS
DEPARTMENT OF TRANSPORTATION

SITE 61-23	F.A. RTE.	SECTION	COUNTY	TOTAL SHEETS	SHEET NO.
S. STATE ST. & E. 53RD ST.		12-B2706-00-SW	COOK	322	313
SE CORNER		S. STATE ST. & E. 53RD ST.		CONTRACT NO. 61C50	
SCALE: 1"=5'	SHEET OF	SHEETS	STA.	TO STA.	

S. STATE ST. & E. 53RD ST.	ILLINOIS FED. AID PROJECT
----------------------------	---------------------------



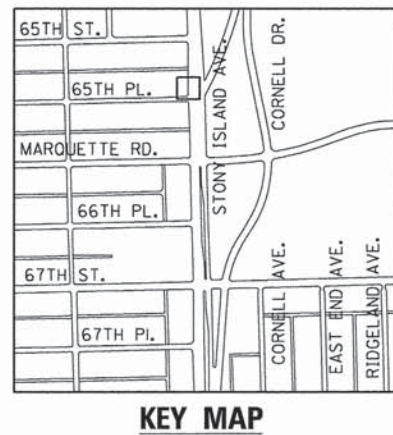
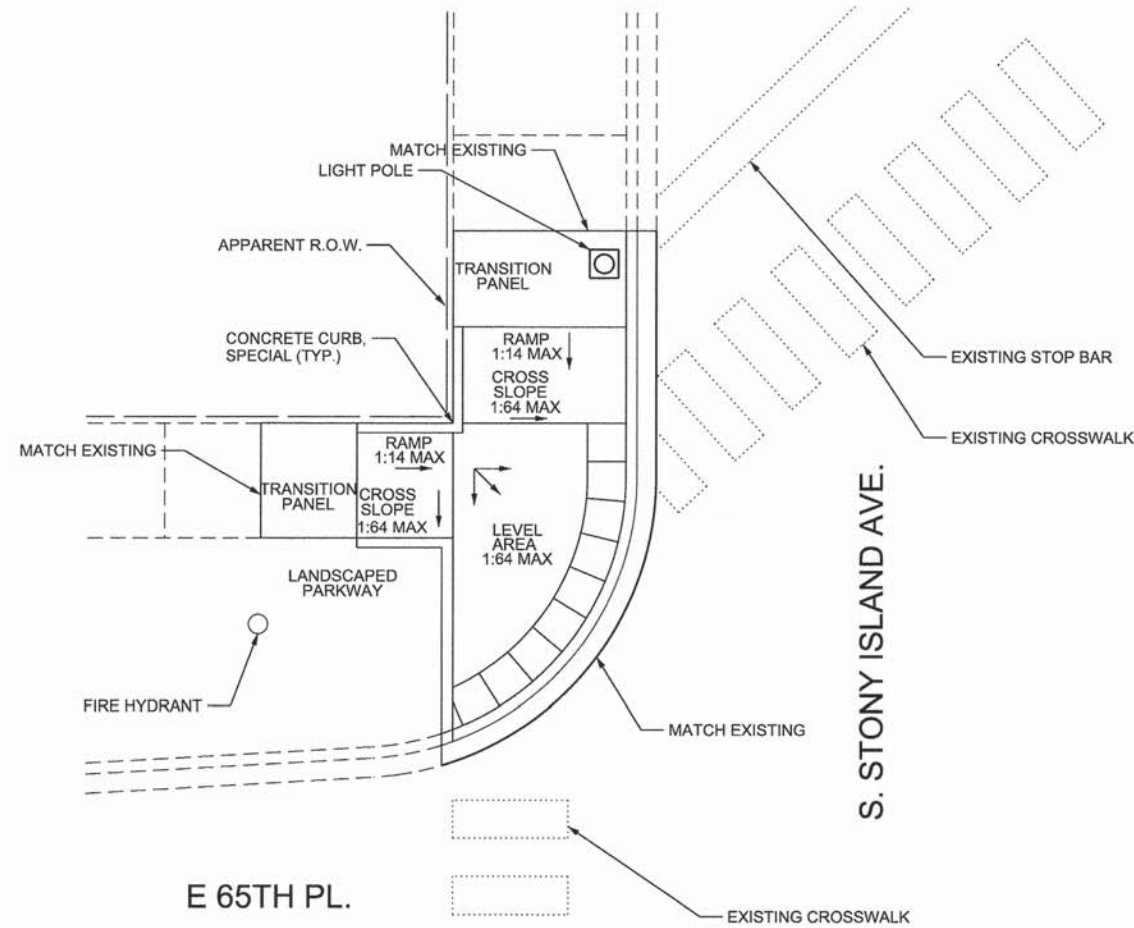
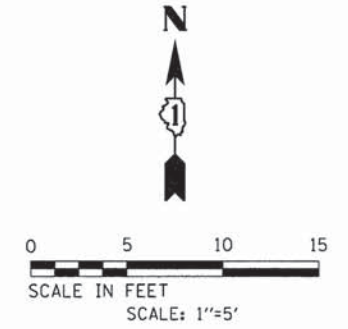
KEY MAP

STANDARD SYMBOLS

---	BACK OF CURB	⊙	MANHOLE, SEWER
---	BRIDGE DECK	⊙	MANHOLE, TELEPHONE
○	BUFFALO BOX-GAS	⊙	MANHOLE, UTILITY
○	BUFFALO BOX-WATER	⊙	MANHOLE, WATER
○	BUSH	NO PASS PAINT STRIPE
— CTV —	CABLE TELEVISION	PARKING STALL STRIPE
---	CANOPY	•	POLE
⊗	COMBINATION MAST ARM	⊕	POWER POLE
---	COMMERCIAL BUILDING	⊕	PP W/LIGHT
---	COMMERCIAL ENTRANCE	////	PRIVATE BUILDING
⊙	TREE	////	PUBLIC BUILDING
---	ENTRANCE - EDGE	---	RETAINING WALL
---	EDGE OF PAVEMENT	---	SIDEWALK
---	EDGE OF SURFACE	⊢	SIGN
- - - -	FENCE	---	SIGN FOUNDATION
⊕	FIRE HYDRANT	---	STOP BAR
⊕	FLAG POLE	⊕	STREET LIGHT CONTROL BOX
○	Gas Regulator	⊕	STREET LIGHT POLE
○	GAS VALVE	⊕	TELEPHONE SPLICE BOX
•	GUARDPOST	---	TOP OF CURB
⊕	GUARDRAIL	⊕	TRAFFIC SIGNAL
⊕	GUY POLE	---	TRAFFIC SIGNAL CONTROLLER
⊕	GUY WIRE	△	TRAVERSE STATION
---	HANDICAP RAMP	○	VAULT
---	HANDRAIL	---	WALL
⊕	HYDRANT	---	WATER
---	LANDSCAPE EDGE	○	WATER METER
.....	LANE MARKING STRIPE	○	WATER VALVE
⊕	LIGHT POLE	⊕	TELEPHONE BOOTH
⊕	MAILBOX	▷	PARKING METER
⊕	MANHOLE, DRAINAGE	~~~~	PRIVATE TREE CANOPY
⊕	MANHOLE, ELECTRIC	○	GARBAGE CAN
⊕	MANHOLE, GAS	□	NEWSPAPER BOX
---	APPARENT R.O.W.		

FILE NAME = P:\P\13\2\26\08 - CDDT Cat 1 HDR Ramp\DDONE\HWCAT 2 CAD\Files\ALL\61-23 S. State St. and 59th St. NW - I.DOT Border.dgn

EJM ENGINEERING, INC. 411 South Wells Street Suite 1000 Chicago, Illinois 60607	USER NAME = APatterson	DESIGNED - RDS	REVISED -	STATE OF ILLINOIS DEPARTMENT OF TRANSPORTATION	SITE 61-23 S. STATE ST. & E. 59TH ST. NW. CORNER		F.A. RTE.	SECTION	COUNTY	TOTAL SHEETS	SHEET NO.
	PLOT SCALE = 5,000.00 ft / in.	CHECKED - SRC	REVISED -		SCALE: 1"=5'		SHEET OF SHEETS	STA. TO STA.	S. STATE ST. & E. 59TH ST.	COOK	322
PLOT DATE = 2/2/2016	DATE - 2/2/2016	REVISED -					NW. CORNER	ILLINOIS FED. AID PROJECT	CONTRACT NO. 61C50		

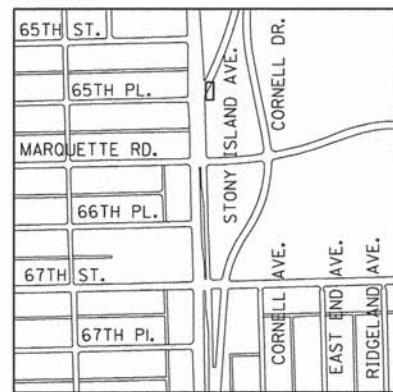
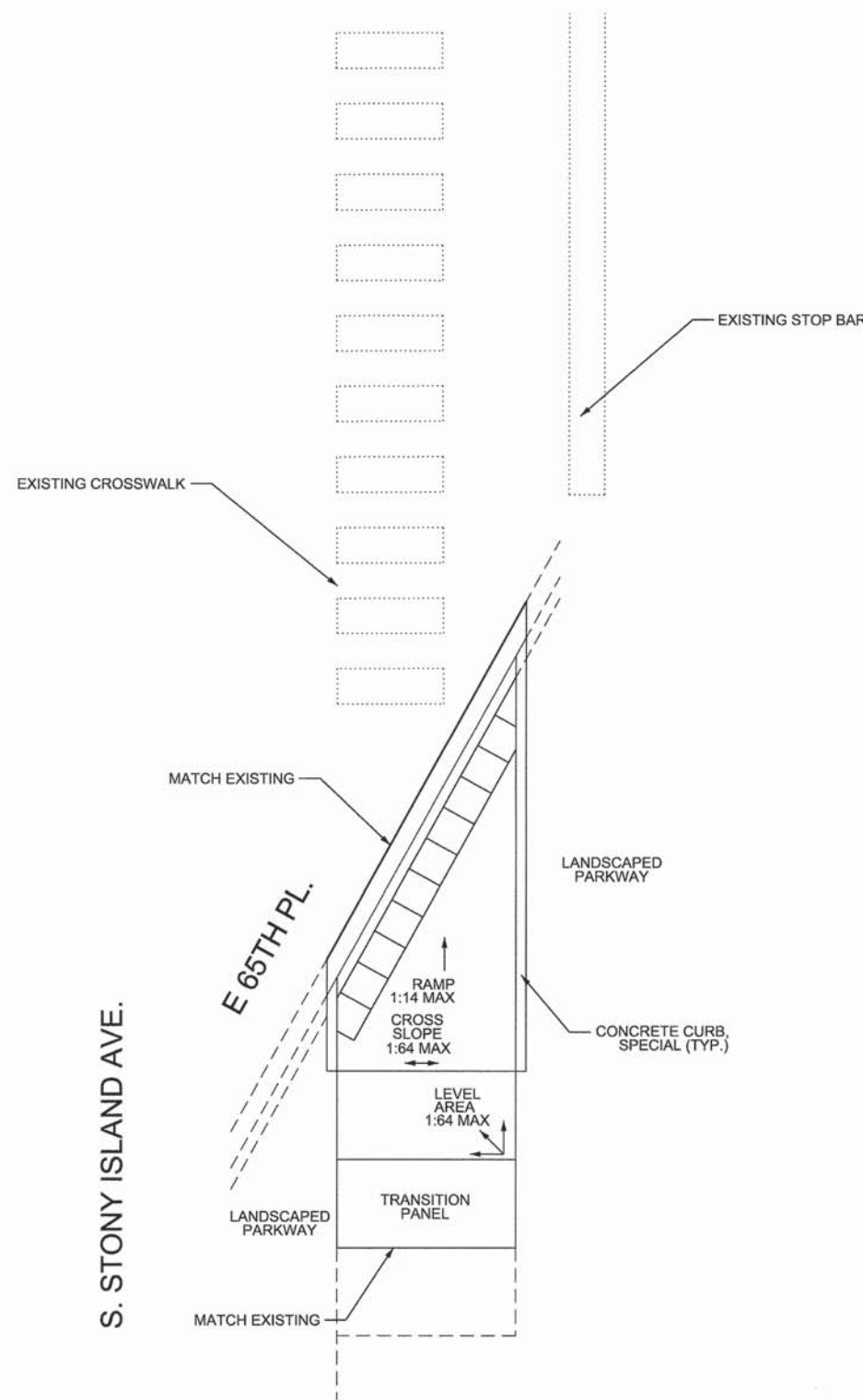
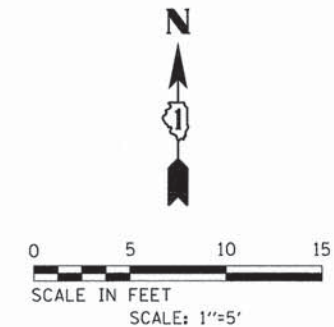


STANDARD SYMBOLS

---	BACK OF CURB	⊙	MANHOLE, SEWER
---	BRIDGE DECK	⊙	MANHOLE, TELEPHONE
○	BUFFALO BOX-GAS	⊙	MANHOLE, UTILITY
○	BUFFALO BOX-WATER	⊙	MANHOLE, WATER
○	BUSH	NO PASS PAINT STRIPE
- CTV -	CABLE TELEVISION	PARKING STALL STRIPE
---	CANOPY	•	POLE
⊗	COMBINATION MAST ARM	⊕	POWER POLE
---	COMMERCIAL BUILDING	⊕	PP W/LIGHT
---	COMMERCIAL ENTRANCE	////	PRIVATE BUILDING
⊙	TREE	////	PUBLIC BUILDING
---	ENTRANCE - EDGE	---	RETAINING WALL
---	EDGE OF PAVEMENT	---	SIDEWALK
---	EDGE OF SURFACE	†	SIGN
- x - x -	FENCE	---	SIGN FOUNDATION
⊕	FIRE HYDRANT	---	STOP BAR
⊕	FLAGPOLE	⊕	STREET LIGHT CONTROL BOX
○	Gas Regulator	⊕	STREET LIGHT POLE
○	GAS VALVE	⊕	TELEPHONE SPLICE BOX
•	GUARDPOST	---	TOP OF CURB
⊕	GUARDRAIL	⊕	TRAFFIC SIGNAL
⊕	GUY POLE	⊕	TRAFFIC SIGNAL CONTROLLER
⊕	GUY WIRE	⊕	TRAVERSE STATION
---	HANDICAP RAMP	○	VAULT
---	HANDRAIL	---	WALL
⊕	HYDRANT	---	WATER
---	LANDSCAPE EDGE	○	WATER METER
.....	LANE MARKING STRIPE	○	WATER VALVE
⊕	LIGHT POLE	⊕	TELEPHONE BOOTH
⊕	MAILBOX	⊕	PARKING METER
⊕	MANHOLE, DRAINAGE	~~~~	PRIVATE TREE CANOPY
⊕	MANHOLE, ELECTRIC	○	GARBAGE CAN
⊕	MANHOLE, GAS	□	NEWSPAPER BOX
---	APPARENT R.O.W.		

FILE NAME : P:\P-13\2426-208 - CDDT Cat 1 ADA Ramps\DCN\CMCAT 2_CDDT Files\ALL\61-24 Stony Island Ave and 65th Pl\NW - IDOT Border.dgn

<p>EJM ENGINEERING, INC. 411 South Wells Street Suite 1000 Chicago, Illinois 60607</p>	USER NAME = APatterson	DESIGNED - RDS	REVISED -	STATE OF ILLINOIS DEPARTMENT OF TRANSPORTATION	SITE 61-24 S. STONY ISLAND AVE. & E. 65TH PL. NW CORNER		F.A. RTE.	SECTION	COUNTY	TOTAL SHEETS	SHEET NO.
	PLDT SCALE = 5,0000 Ft / in.	CHECKED - SRC	REVISED -		SCALE: 1"=5'	SHEET OF	SHEETS	STA.	TO STA.	12-B2706-00-SW	COOK
Default	PLDT DATE = 2/2/2016	DATE - 2/2/2016	REVISED -					S. STONY ISLAND AVE.- 65TH PL.		CONTRACT NO. 61C50	
								NW. CORNER		ILLINOIS FED. AID PROJECT	



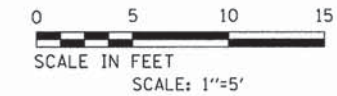
KEY MAP

STANDARD SYMBOLS

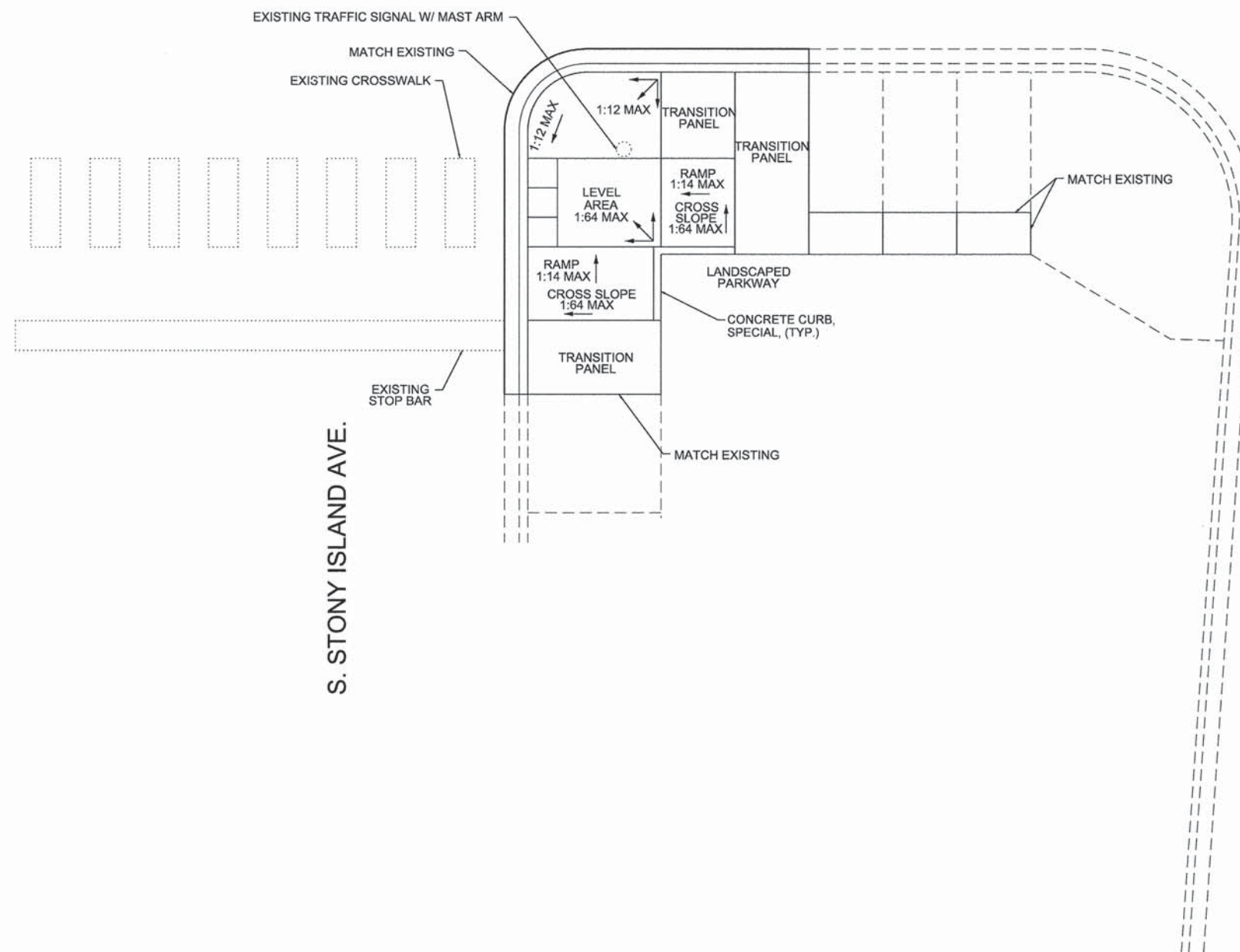
---	BACK OF CURB	⊙	MANHOLE, SEWER
---	BRIDGE DECK	⊙	MANHOLE, TELEPHONE
○	BUFFALO BOX-GAS	⊙	MANHOLE, UTILITY
○	BUFFALO BOX-WATER	⊙	MANHOLE, WATER
○	BUSH	NO PASS PAINT STRIPE
---	CABLE TELEVISION	PARKING STALL STRIPE
---	CANOPY	•	POLE
⊗	COMBINATION MAST ARM	⊕	POWER POLE
---	COMMERCIAL BUILDING	⊕	PP W/LIGHT
---	COMMERCIAL ENTRANCE	////	PRIVATE BUILDING
⊙	TREE	////	PUBLIC BUILDING
---	ENTRANCE - EDGE	---	RETAINING WALL
---	EDGE OF PAVEMENT	---	SIDEWALK
---	EDGE OF SURFACE	†	SIGN
---	FENCE	---	SIGN FOUNDATION
⊕	FIRE HYDRANT	---	STOP BAR
⊕	FLAGPOLE	⊕	STREET LIGHT CONTROL BOX
○	Gas Regulator	⊕	STREET LIGHT POLE
○	GAS VALVE	⊕	TELEPHONE SPLICE BOX
•	GUARDPOST	---	TOP OF CURB
---	GUARDRAIL	⊕	TRAFFIC SIGNAL
○	GUY POLE	---	TRAFFIC SIGNAL CONTROLLER
+	GUY WIRE	△	TRAVERSE STATION
---	HANDICAP RAMP	○	VAULT
---	HANDRAIL	---	WALL
⊕	HYDRANT	---	WATER
---	LANDSCAPE EDGE	○	WATER METER
.....	LANE MARKING STRIPE	○	WATER VALVE
⊕	LIGHT POLE	⊕	TELEPHONE BOOTH
P	MAILBOX	▷	PARKING METER
⊙	MANHOLE, DRAINAGE	~~~~~	PRIVATE TREE CANOPY
⊙	MANHOLE, ELECTRIC	○	GARBAGE CAN
⊙	MANHOLE, GAS	□	NEWSPAPER BOX
---	APPARENT R.O.W.		

FILE NAME = P:\P\13\2426-00 - CDDT Cet.1 ADA Ramps\DRAWING\KGCAT 2 CADD Files\ILL161-24 Stony Island Ave and 65th Pl SE - IDOT Border.dgn

EJM ENGINEERING, INC. 411 South Wells Street Suite 1000 Chicago, Illinois 60607	USER NAME = APatterson	DESIGNED - RDS	REVISED -	STATE OF ILLINOIS DEPARTMENT OF TRANSPORTATION	SITE 61-24 S. STONY ISLAND AVE. & E. 65TH PL. SE CORNER		F.A. RTE.	SECTION	COUNTY	TOTAL SHEETS	SHEET NO.
	PLOT SCALE = 5,0000 ft / in. PLOT DATE = 2/2/2016	CHECKED - SRC	REVISED -		SCALE: 1"=5' SHEET OF SHEETS STA. TO STA.	12-B2706-00-SW S. STONY ISLAND AVE.- 65TH PL. SE. CORNER	COOK	322	317		
	DATE - 2/2/2016	REVISED -		CONTRACT NO. 61C50 [ILLINOIS] FED. AID PROJECT							

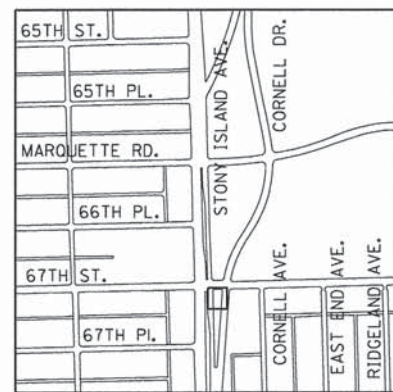


E. 67TH ST.



STANDARD SYMBOLS

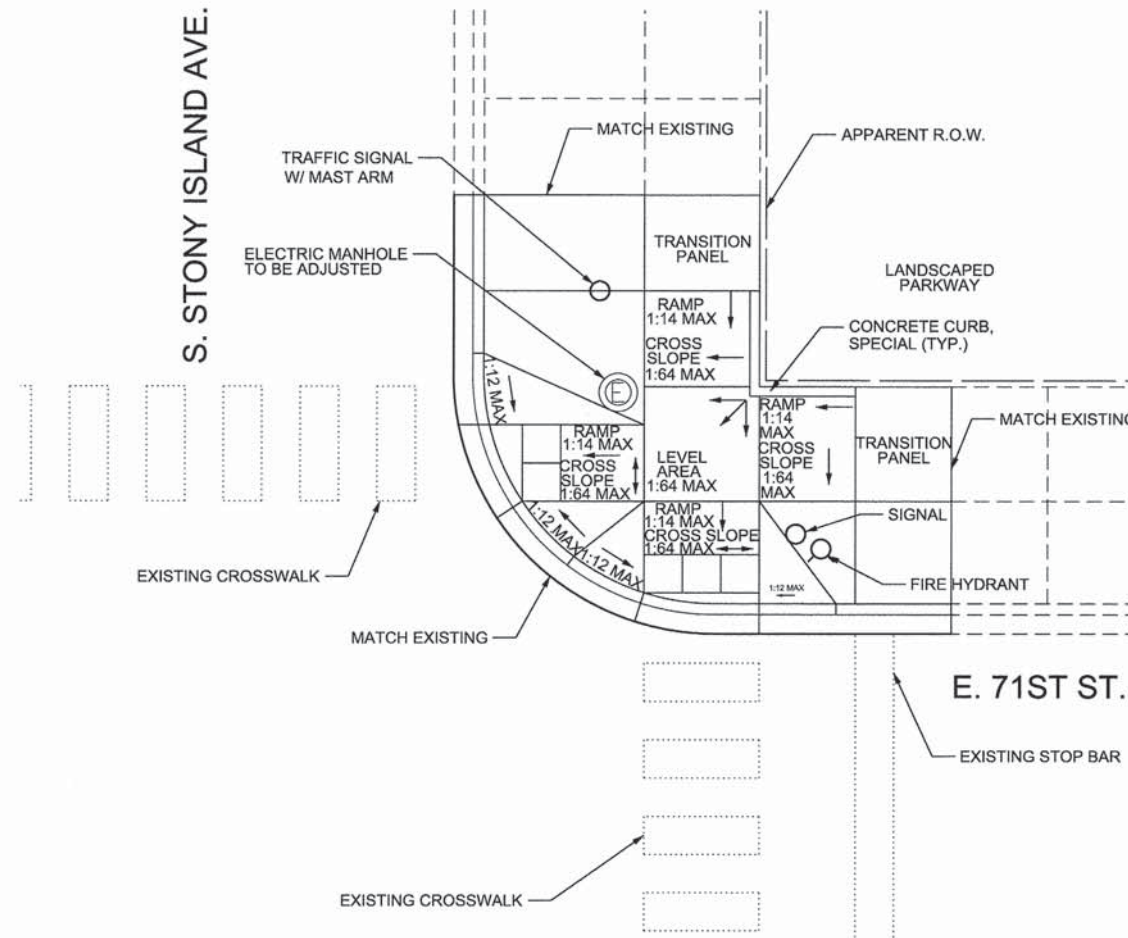
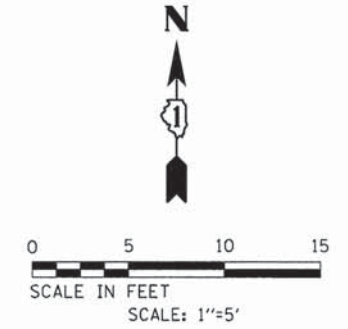
---	BACK OF CURB	⊙	MANHOLE, SEWER
---	BRIDGE DECK	⊙	MANHOLE, TELEPHONE
○	BUFFALO BOX-GAS	⊙	MANHOLE, UTILITY
○	BUFFALO BOX-WATER	⊙	MANHOLE, WATER
○	BUSH	---	NO PASS PAINT STRIPE
---	CABLE TELEVISION	---	PARKING STALL STRIPE
---	CANOPY	•	POLE
⊕	COMBINATION MAST ARM	⊕	POWER POLE
---	COMMERCIAL BUILDING	⊕	PP W/LIGHT
---	COMMERCIAL ENTRANCE	////	PRIVATE BUILDING
⊕	TREE	////	PUBLIC BUILDING
---	ENTRANCE - EDGE	---	RETAINING WALL
---	EDGE OF PAVEMENT	---	SIDEWALK
---	EDGE OF SURFACE	⊥	SIGN
---	FENCE	---	SIGN FOUNDATION
⊕	FIRE HYDRANT	---	STOP BAR
⊕	FLAGPOLE	⊕	STREET LIGHT CONTROL BOX
○	Gas Regulator	⊕	STREET LIGHT POLE
○	GAS VALVE	⊕	TELEPHONE SPLICE BOX
○	GUARDPOST	---	TOP OF CURB
---	GUARDRAIL	⊕	TRAFFIC SIGNAL
⊕	GUY POLE	---	TRAFFIC SIGNAL CONTROLLER
⊕	GUY WIRE	⊕	TRAVERSE STATION
---	HANDICAP RAMP	○	VAULT
---	HANDRAIL	---	WALL
⊕	HYDRANT	---	WATER
---	LANDSCAPE EDGE	○	WATER METER
---	LANE MARKING STRIPE	○	WATER VALVE
⊕	LIGHT POLE	⊕	TELEPHONE BOOTH
⊕	MAILBOX	⊕	PARKING METER
⊕	MANHOLE, DRAINAGE	---	PRIVATE TREE CANOPY
⊕	MANHOLE, ELECTRIC	○	GARBAGE CAN
⊕	MANHOLE, GAS	□	NEWSPAPER BOX
---	ASSUMED R.O.W.		



KEY MAP

FILE NAME = P:\P-13\2426-08 - CDDT_Cot.1\081 Renspa\CONVE\MK\CR1 2 CHDD Files\ALL\01-24 Stony Island Ave and 67th St SE - IIDD1 Border.dgn

EJM ENGINEERING, INC. 411 South Wells Street Suite 1000 Chicago, Illinois 60607	USER NAME = APatterson	DESIGNED - RDS	REVISED -	STATE OF ILLINOIS DEPARTMENT OF TRANSPORTATION	SITE 61-24 S. STONY ISLAND AVE. & E. 67TH ST. SE CORNER		F.A. RTE.	SECTION	COUNTY	TOTAL SHEETS	SHEET NO.
	PLOT SCALE = 5,0000 Ft / in.	CHECKED - SRC	REVISED -		SCALE: 1"=5'	SHEET OF SHEETS	STA. TO STA.	12-B2706-00-SW	COOK	322	318
Default	PLOT DATE = 2/2/2016	DATE - 2/2/2016	REVISED -				S. STONY ISLAND AVE.- 67TH ST., SE. CORNER [ILLINOIS] FED. AID PROJECT CONTRACT NO. 61C50				



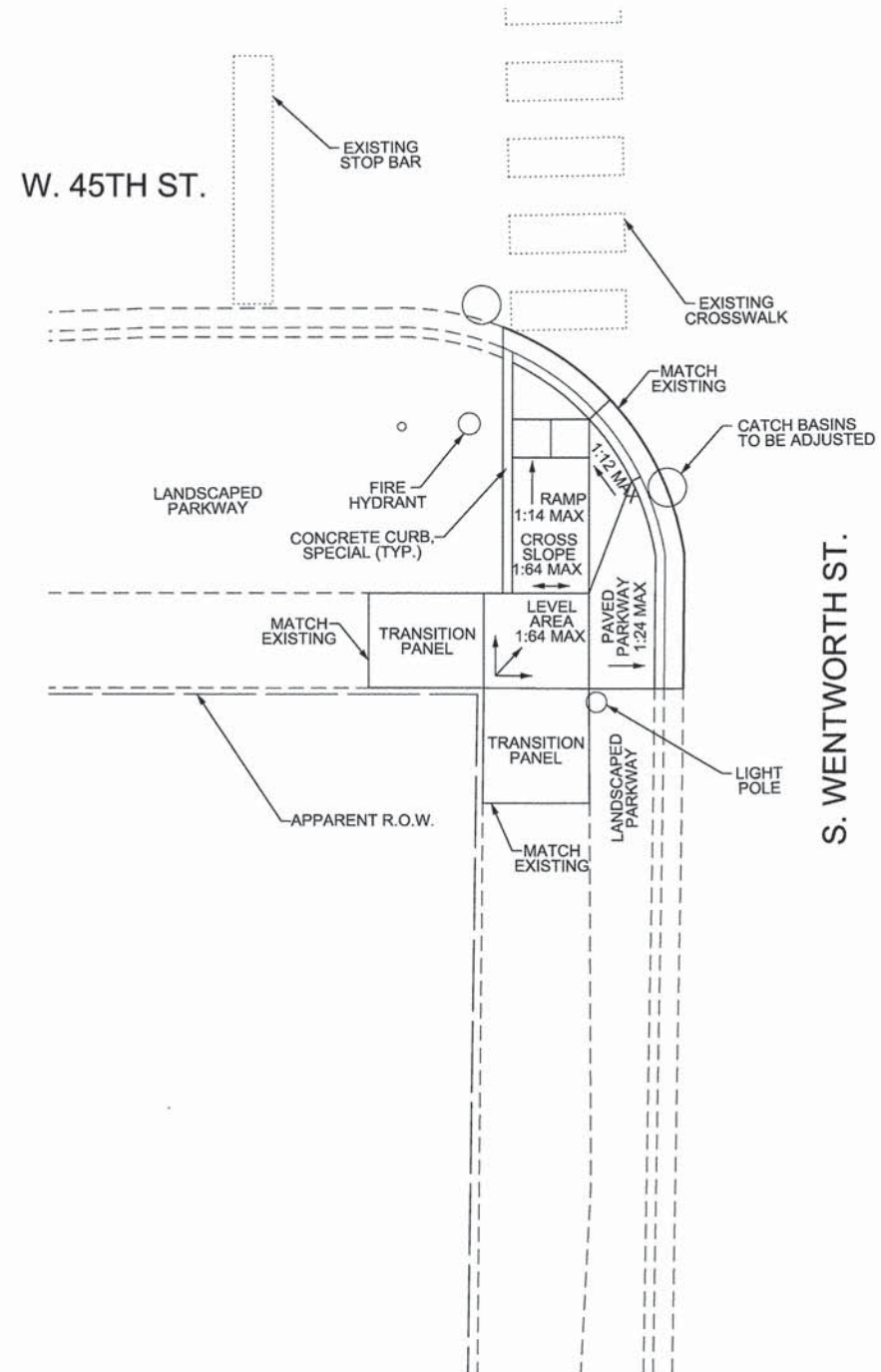
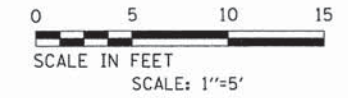
KEY MAP

STANDARD SYMBOLS

---	BACK OF CURB	⊙	MANHOLE, SEWER
---	BRIDGE DECK	⊕	MANHOLE, TELEPHONE
○	BUFFALO BOX-GAS	⊗	MANHOLE, UTILITY
○	BUFFALO BOX-WATER	⊙	MANHOLE, WATER
○	BUSH	----	NO PASS PAINT STRIPE
---	CTV	----	PARKING STALL STRIPE
---	CABLE TELEVISION	•	POLE
---	CANOPY	⊖	POWER POLE
⊗	COMBINATION MAST ARM	⊖	PP W/LIGHT
---	COMMERCIAL BUILDING	▨	PRIVATE BUILDING
---	COMMERCIAL ENTRANCE	▨	PUBLIC BUILDING
⊙	TREE	---	RETAINING WALL
---	ENTRANCE - EDGE	---	SIDEWALK
---	EDGE OF PAVEMENT	⊢	SIGN
---	EDGE OF SURFACE	---	SIGN FOUNDATION
---	FENCE	---	STOP BAR
⊕	FIRE HYDRANT	⊗	STREET LIGHT CONTROL BOX
⊕	FLAGPOLE	⊗	STREET LIGHT POLE
○	Gas Regulator	⊗	TELEPHONE SPLICE BOX
○	GAS VALVE	---	TOP OF CURB
•	GUARDPOST	⊕	TRAFFIC SIGNAL
⊖	GUARDRAIL	---	TRAFFIC SIGNAL CONTROLLER
⊖	GUY POLE	⚠	TRAVERSE STATION
⊖	GUY WIRE	○	VAULT
---	HANDICAP RAMP	---	WALL
---	HANDRAIL	---	WATER
⊕	HYDRANT	○	WATER METER
---	LANDSCAPE EDGE	○	WATER VALVE
----	LANE MARKING STRIPE	⊗	TELEPHONE BOOTH
⊕	LIGHT POLE	▷	PARKING METER
⊕	MAILBOX	~~~~~	PRIVATE TREE CANOPY
⊕	MANHOLE, DRAINAGE	○	GARBAGE CAN
⊕	MANHOLE, ELECTRIC	□	NEWSPAPER BOX
⊕	MANHOLE, GAS		
---	ASSUMED R.O.W.		

FILE NAME = P:\P-13\2426-08 - CDDT Cat 1 ADA Ramps\ODRIVE\JANCAT 2 CDDT Files\ALL\01-24 Stony Island Ave and 71st St NE - IDOT Border.dgn

<p>EJM ENGINEERING, INC. 411 South Wells Street Suite 1000 Chicago, Illinois 60607</p>	USER NAME = APatterson	DESIGNED - RDS	REVISED -	<p>STATE OF ILLINOIS DEPARTMENT OF TRANSPORTATION</p>	<p>SITE 61-24 STONY ISLAND AVE & E. 71ST ST. NE CORNER</p>		F.A. RTE.	SECTION	COUNTY	TOTAL SHEETS	SHEET NO.
	PLLOT SCALE = 5,0000 ft / in.	DRAWN - RDS	REVISED -		SCALE: 1"=5'	SHEET OF	SHEETS	STA. TO STA.	12-B2706-00-SW	COOK	322
PLLOT DATE = 2/2/2016	CHECKED - SRC	REVISED -					STONY ISLAND AVE.- 71ST ST.		CONTRACT NO. 61C50		
	DATE - 2/2/2016	REVISED -					NE. CORNER	ILLINOIS FED. AID PROJECT			



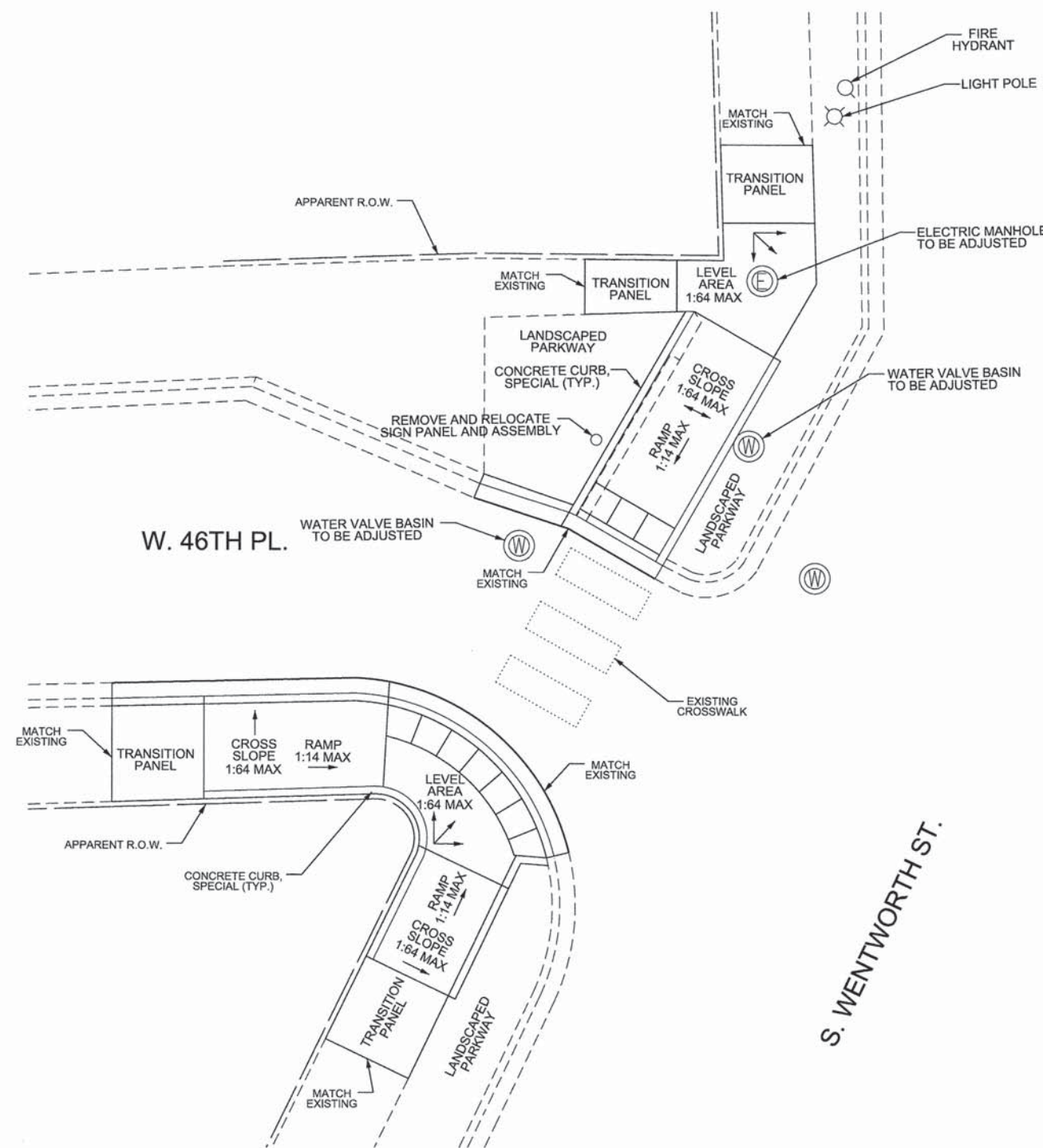
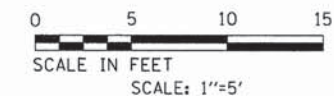
KEY MAP

STANDARD SYMBOLS

---	BACK OF CURB	⊙	MANHOLE, SEWER
---	BRIDGE DECK	⊙	MANHOLE, TELEPHONE
○	BUFFALO BOX-GAS	⊙	MANHOLE, UTILITY
○	BUFFALO BOX-WATER	⊙	MANHOLE, WATER
○	BUSH	NO PASS PAINT STRIPE
-CTV-	CABLE TELEVISION	PARKING STALL STRIPE
---	CANOPY	•	POLE
⊗	COMBINATION MAST ARM	⊕	POWER POLE
---	COMMERCIAL BUILDING	⊕	PP W/LIGHT
---	COMMERCIAL ENTRANCE	//////	PRIVATE BUILDING
⊕	TREE	//////	PUBLIC BUILDING
---	ENTRANCE - EDGE	---	RETAINING WALL
---	EDGE OF PAVEMENT	---	SIDEWALK
---	EDGE OF SURFACE	†	SIGN
-x-x-	FENCE	---	SIGN FOUNDATION
⊕	FIRE HYDRANT	---	STOP BAR
⊕	FLAG POLE	⊗	STREET LIGHT CONTROL BOX
○	Gas Regulator	⊗	STREET LIGHT POLE
○	GAS VALVE	⊗	TELEPHONE SPLICE BOX
•	GUARDPOST	---	TOP OF CURB
⊕	GUARDRAIL	⊕	TRAFFIC SIGNAL
⊕	GUY POLE	---	TRAFFIC SIGNAL CONTROLLER
⊕	GUY WIRE	△	TRAVERSE STATION
---	HANDICAP RAMP	○	VAULT
---	HANDRAIL	---	WALL
⊕	HYDRANT	---	WATER
---	LANDSCAPE EDGE	○	WATER METER
.....	LANE MARKING STRIPE	○	WATER VALVE
⊕	LIGHT POLE	⊕	TELEPHONE BOOTH
⊕	MAILBOX	▷	PARKING METER
⊕	MANHOLE, DRAINAGE	~~~~~	PRIVATE TREE CANOPY
⊕	MANHOLE, ELECTRIC	○	GARBAGE CAN
⊕	MANHOLE, GAS	□	NEWSPAPER BOX
---	APPARENT R.O.W.		

FILE NAME = P:\P-13\2426-00 - CDDT Cat. 1 ROD Ramps\CONVEYOR 2 CADD Files\WELL01-25 S.Wentworth St. and 45 St SW - I00T Border.dgn

<p>EJM ENGINEERING, INC. 411 South Wells Street Suite 1000 Chicago, Illinois 60607</p>	USER NAME = APatterson	DESIGNED - RDS	REVISED -	<p>STATE OF ILLINOIS DEPARTMENT OF TRANSPORTATION</p>	<p>SITE 61-25 S. WENTWORTH ST.- W. 45TH ST. SW. CORNER</p>		F.A. RTE.	SECTION	COUNTY	TOTAL SHEETS	SHEET NO.
	PLLOT SCALE = 5,0000 ft / in.	CHECKED - SRC	REVISED -		<p>SCALE: 1"=5' SHEET OF SHEETS STA. TO STA.</p>		12-B2706-00-SW	COOK	322	320	
	PLLOT DATE = 2/2/2016	DATE - 2/2/2016	REVISED -		<p>S. WENTWORTH ST.- W. 45TH ST., SW. CORNER</p>		<p>ILLINOIS FED. AID PROJECT</p>		<p>CONTRACT NO. 61C50</p>		



KEY MAP

STANDARD SYMBOLS

---	BACK OF CURB	⊙	MANHOLE, SEWER
---	BRIDGE DECK	⊕	MANHOLE, TELEPHONE
○	BUFFALO BOX-GAS	⊗	MANHOLE, UTILITY
○	BUFFALO BOX-WATER	⊙	MANHOLE, WATER
○	BUSH	NO PASS PAINT STRIPE
---	CTV	PARKING STALL STRIPE
---	CANOPY	•	POLE
⊗	COMBINATION MAST ARM	⊕	POWER POLE
---	COMMERCIAL BUILDING	⊕	PP W/LIGHT
---	COMMERCIAL ENTRANCE	////	PRIVATE BUILDING
⊙	TREE	////	PUBLIC BUILDING
---	ENTRANCE - EDGE	---	RETAINING WALL
---	EDGE OF PAVEMENT	---	SIDEWALK
---	EDGE OF SURFACE	†	SIGN
---	FENCE	---	SIGN FOUNDATION
⊕	FIRE HYDRANT	---	STOP BAR
⊕	FLAGPOLE	⊕	STREET LIGHT CONTROL BOX
○	Gas Regulator	⊕	STREET LIGHT POLE
○	GAS VALVE	⊕	TELEPHONE SPLICE BOX
○	GUARDPOST	---	TOP OF CURB
---	GUARDRAIL	⊕	TRAFFIC SIGNAL
---	GUY POLE	---	TRAFFIC SIGNAL CONTROLLER
---	GUY WIRE	⊕	TRAVERSE STATION
---	HANDICAP RAMP	○	VAULT
---	HANDRAIL	---	WALL
---	HYDRANT	---	WATER
---	LANDSCAPE EDGE	○	WATER METER
.....	LANE MARKING STRIPE	○	WATER VALVE
⊕	LIGHT POLE	⊕	TELEPHONE BOOTH
⊕	MAILBOX	⊕	PARKING METER
⊕	MANHOLE, DRAINAGE	---	PRIVATE TREE CANOPY
⊕	MANHOLE, ELECTRIC	○	GARBAGE CAN
⊕	MANHOLE, GAS	□	NEWSPAPER BOX
---	APPARENT R.O.W.		

FILE NAME = P:\P\13\2425-00 - CDDT Cox I ADA Ramps\LDN\JMK\CAT 2 CAD01 Files\ALL\61-25 S. Wentworth St. and 46 Pl. N\mnd5W - IDOT Border.dgn

EJM ENGINEERING, INC.
411 South Wells Street Suite 1000
Chicago, Illinois 60607

USER NAME = APatterson	DESIGNED - RDS	REVISED -
DRAWN - RDS	REVISOR -	REVISIONS -
CHECKED - SRC	DATE - 2/2/2016	REVISED -
PLOT SCALE = 5,0000 Ft / in.		
PLOT DATE = 2/2/2016		

**STATE OF ILLINOIS
DEPARTMENT OF TRANSPORTATION**

SITE 61-25			
S. WENTWORTH ST.- W. 46TH PL.			
NW. AND SW. CORNER			
SCALE: 1"=5'	SHEET	OF	SHEETS
			STA. TO STA.

F.A. RTE.	SECTION	COUNTY	TOTAL SHEETS	SHEET NO.
	12-B2706-00-SW	COOK	322	321
S. WENTWORTH ST.- W. 46TH PL.		CONTRACT NO. 61C50		
NW. SW. CORNER [ILLINOIS] FED. AID PROJECT				

