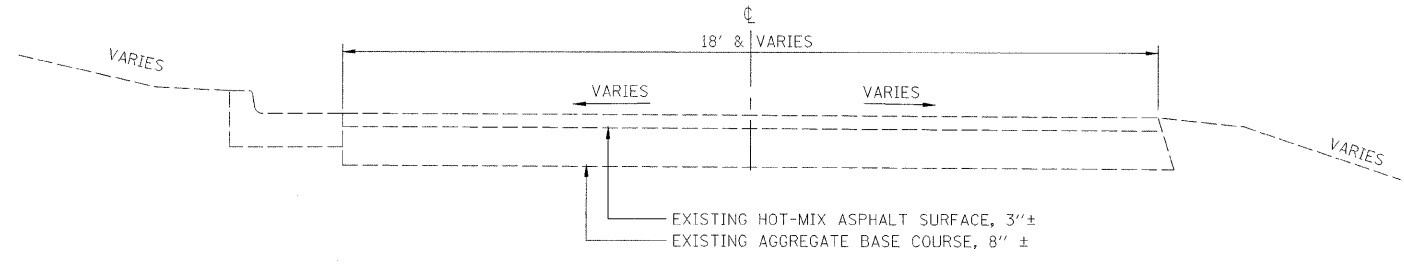
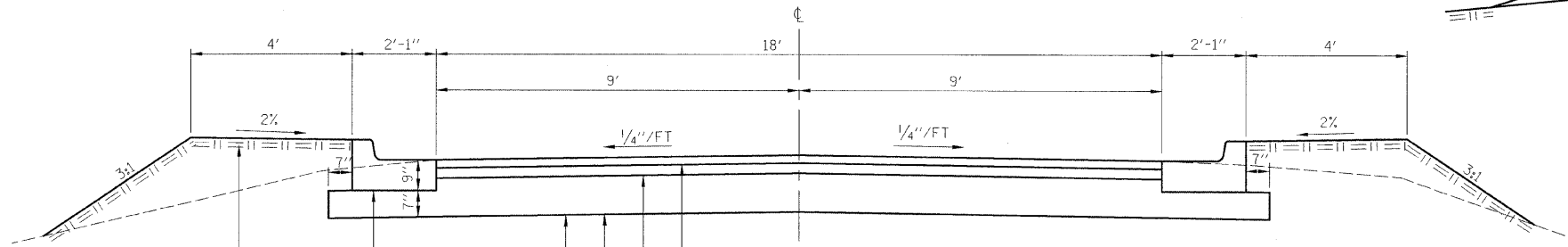


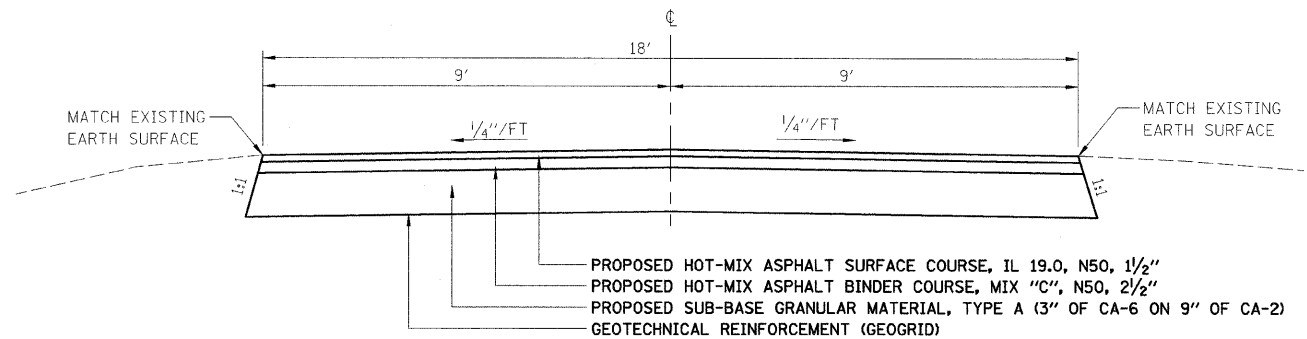
EXISTING TYPICAL SECTION
 STA 86+25 TO STA 89+81
 STA 95+64 TO STA 106+37.18



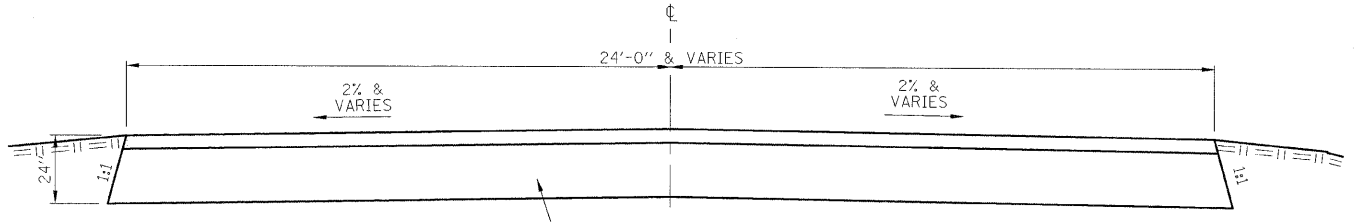
EXISTING TYPICAL SECTION
 STA 89+81 TO STA 95+64



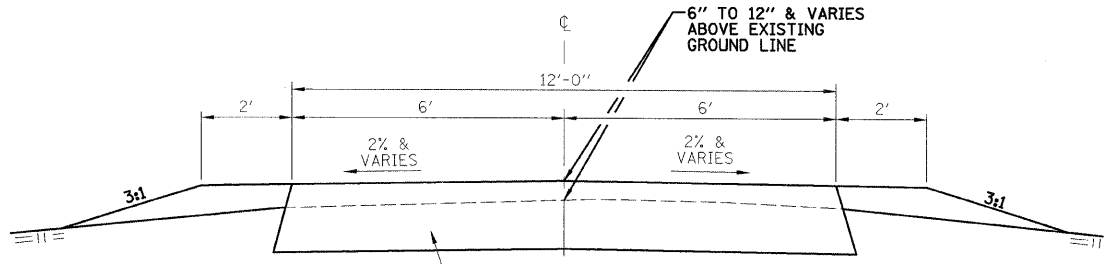
PROPOSED NORTH SLOPE ROAD TYPICAL SECTION
 STA 86+25 LT & RT TO STA 95+20 LT / 95+01 RT



PROPOSED NORTH SLOPE ROAD TYPICAL SECTION
 TYPICAL RECONSTRUCTION SECTION
 STA 95+20 LT / 95+01 RT TO STA 106+37.18 LT & RT



TRUCK TURNOUT
 SEE PLANS FOR LOCATION(S)



TEMPORARY ACCESS ROAD
 STA 10+19.4 TO STA 14+31.4

THE FOLLOWING MIXTURE REQUIREMENTS ARE APPLICABLE FOR THIS PROJECT

MIXTURE USE(S):	HOT-MIX ASPHALT SURFACE COURSE	HOT-MIX ASPHALT BINDER COURSE
PG	58-22	58-22
DESIGN AIR VOIDS	3.0% @ N50 DESIGN	3.0% @ N50 DESIGN
MIXTURE COMPOSITION (GRADATION MIXTURE)	IL 9.5 OR IL 12.5	IL 19.0
FRICTION AGGREGATE	MIX C	N/A
TRAFFIC FACTOR	< 0.1	< 0.1

P:\DOT\DMG\104581_Misc\104581_Plan\04581.dwg

FILE NAME -	USER NAME - #USER#	DESIGNED - PJM	REVISED -
#FILE#		DRAWN - DVH	REVISED -
PLOT SCALE - #SCALE#		CHECKED - RGD	REVISED -
PLOT DATE - #DATE#		DATE - 12-21-09	REVISED -

STATE OF ILLINOIS
DEPARTMENT OF TRANSPORTATION

TYPICAL SECTIONS	
SCALE:	SHEET NO. 3 OF 24 SHEETS
STA.	TO STA.

F.A. RTE.	SECTION	COUNTY	TOTAL SHEETS	SHEET NO.
	NORTH SLOPE ROAD	CARROLL	24	3
CONTRACT NO. 46030				
FED. ROAD DIST. NO.	ILLINOIS	FED. AID PROJECT		