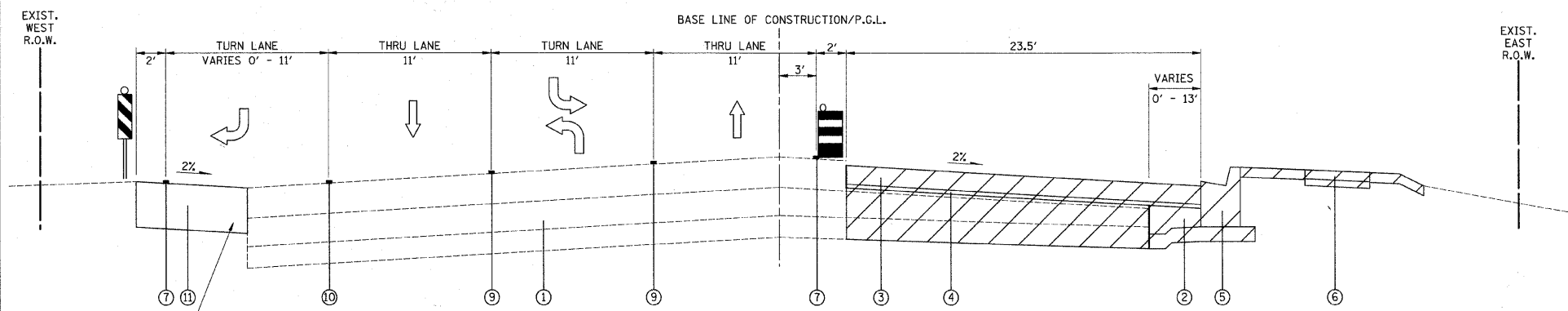
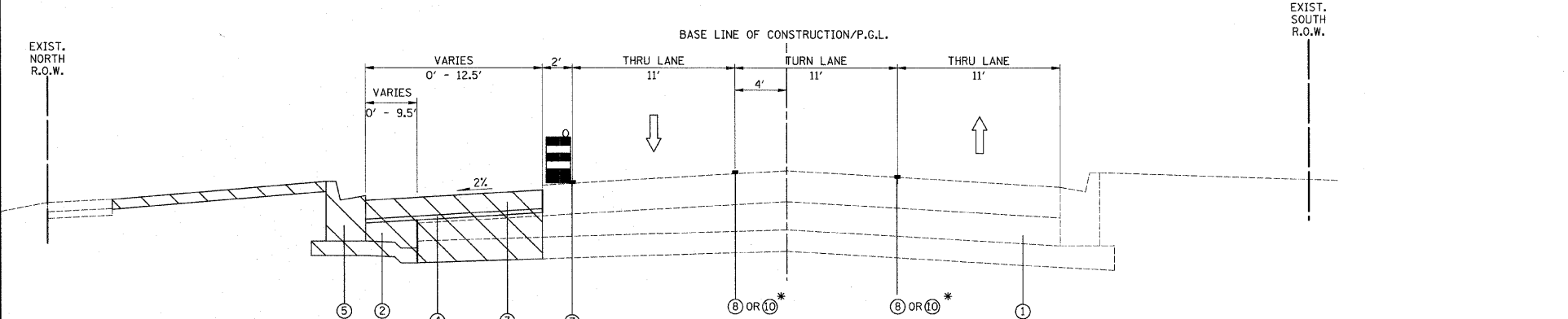


**STAGE 2 TYPICAL SECTION
GREENWOOD ROAD**
STA. 98+31.27 TO STA. 111+50.00

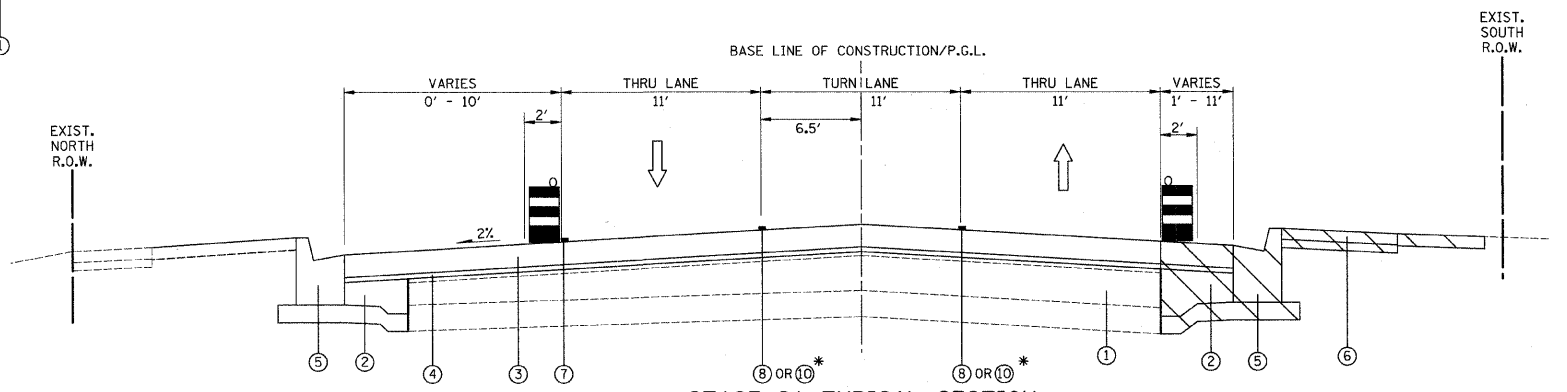
•PLACE CURB AND GUTTER AND SIDEWALK FROM STA. 98+33 TO STA. 105+18 AT THE END OF STAGE 3
•SLOPE TEMPORARY PAVEMENT TOWARDS EXISTING PAVEMENT AT 2% FROM STA 107+25 TO STA. 111+30



**STAGE 2 TYPICAL SECTION
GREENWOOD ROAD**
STA. 111+50.00 TO STA. 125+48.50



**STAGE 2 TYPICAL SECTION
GLENVIEW ROAD**
STA. 205+40.33 TO STA. 214+75.67



**STAGE 2A TYPICAL SECTION
GLENVIEW ROAD**
STA. 205+40.33 TO STA. 214+75.67

- LEGEND**
- ① EXISTING PAVEMENT
 - ② PROPOSED BASE COURSE WIDENING
 - ③ PROPOSED HOT-MIX ASPHALT BINDER COURSE
 - ④ PROPOSED LEVELING BINDER
 - ⑤ PROPOSED COMB. CONCRETE CURB AND GUTTER
 - ⑥ PROPOSED SIDEWALK
 - ⑦ TEMPORARY PAVEMENT MARKING - LINE 4" (WHITE EDGE LINE)
 - ⑧ TEMPORARY PAVEMENT MARKING - LINE 4" (DOUBLE YELLOW)
 - ⑨ TEMPORARY PAVEMENT MARKING - LINE 4" (YELLOW SKIP DASH (10' DASH - 30' SKIP) AND YELLOW SOLID LINE @ 5 1/2" C-C)
 - ⑩ TEMPORARY PAVEMENT MARKING - LINE 6" (WHITE LANE LINE, SOLID OR DOTTED)
 - ⑪ TEMPORARY PAVEMENT
- CONSTRUCTION ZONE
 - TRAFFIC FLOW
 - DRUMS OR TYPE II BARRICADES WITH MONO DIRECTIONAL STEADY BURN LIGHT
 - VERTICAL PANEL WITH STEADY BURN LIGHT

* SEE PLAN VIEW FOR STRIPING TYPE ON EACH SIDE OF THE INTERSECTION

FILE NAME = J:\2275\Cad\Sheet\2275_MOT_TYP_01.dgn	USER NAME = b1g	DESIGNED - KRK	REVISD -	STATE OF ILLINOIS DEPARTMENT OF TRANSPORTATION	MAINTENANCE OF TRAFFIC TYPICAL SECTIONS	F.A.U. RTE. 2743	SECTION 05-00161-00-CH	COUNTY COOK	TOTAL SHEETS 112	SHEET NO. 29
PLOT SCALE = 50.0000' / IN.	CHECKED - DJK	REVISD -	SHEET NO. 1 OF 2 SHEETS			CONTRACT NO. 63383				
PLOT DATE = 1/28/2010	DATE - 11-23-09	REVISD -	FED. ROAD DIST. NO. 1 [ILLINOIS] FED. AID PROJECT CMM-M-8003(543)							