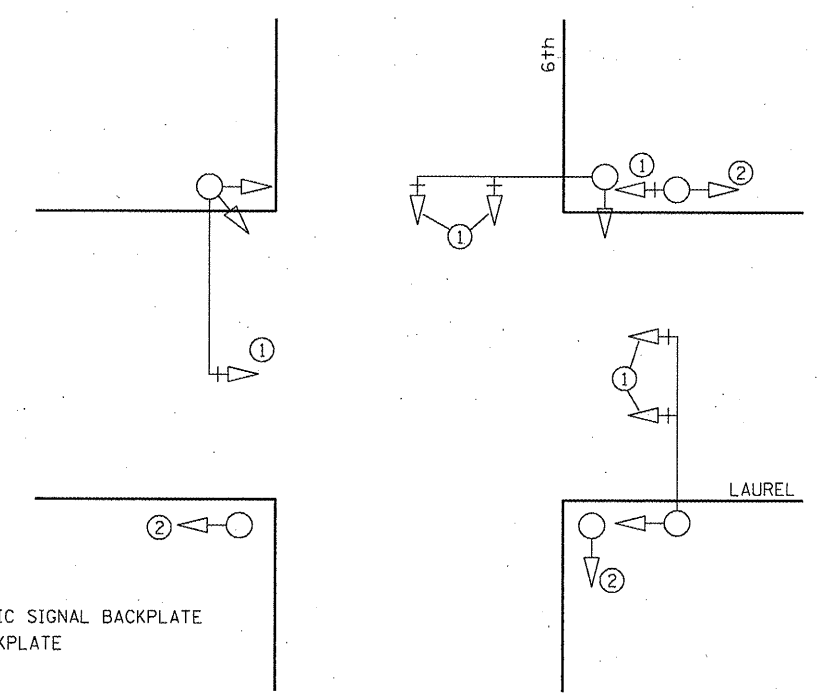


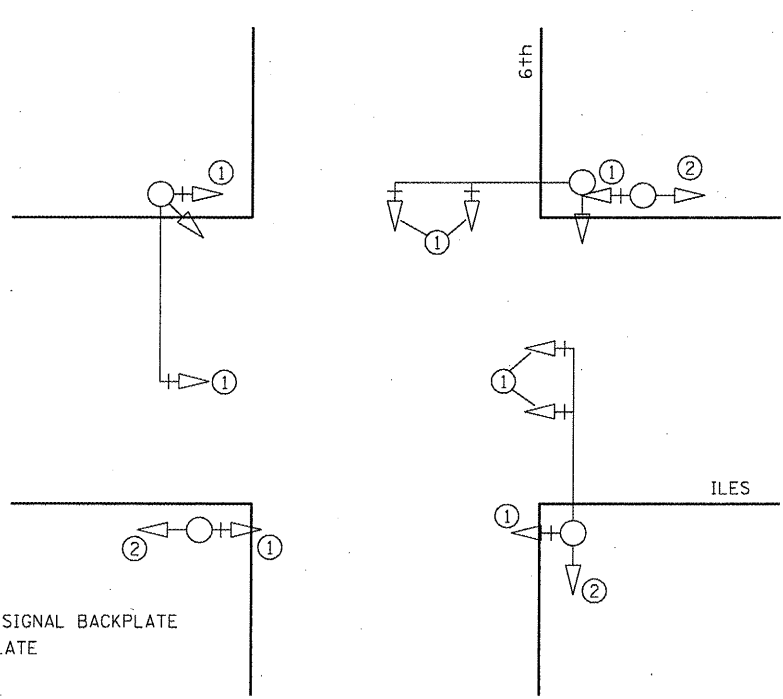
4 EACH MODIFY EXIST. TRAFFIC SIGNAL BACKPLATE  
2 EACH TRAFFIC SIGNAL BACKPLATE

6th & SPRUCE



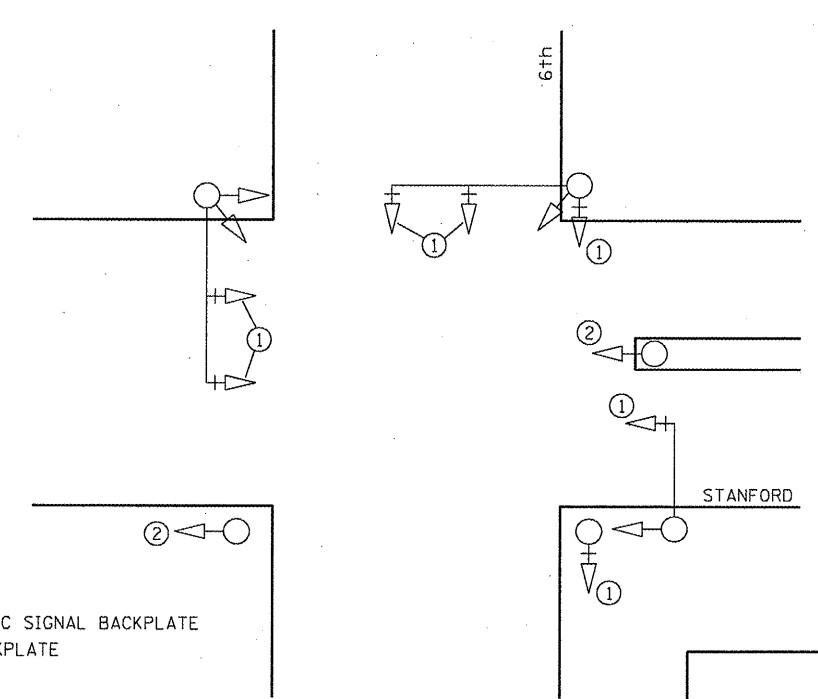
6 EACH MODIFY EXIST. TRAFFIC SIGNAL BACKPLATE  
3 EACH TRAFFIC SIGNAL BACKPLATE

6th & LAUREL



9 EACH MODIFY EXIST. TRAFFIC SIGNAL BACKPLATE  
3 EACH TRAFFIC SIGNAL BACKPLATE

6th & ILES



7 EACH MODIFY EXIST. TRAFFIC SIGNAL BACKPLATE  
2 EACH TRAFFIC SIGNAL BACKPLATE

6th & STANFORD

**LEGEND**

① MODIFY EXIST. TRAFFIC SIGNAL BACKPLATE  
② TRAFFIC SIGNAL BACKPLATE

FILE NAME =	USER NAME = cbrerars	DESIGNED -	REVISED -
ct\pwwork\PWIDOT\CABRERARS\0169424\072036-TS.dgn	72036-TS.dgn	DRAWN -	REVISED -
	PLOT SCALE = 40.0000' / IN.	CHECKED -	REVISED -
	PLOT DATE = Feb-03-2010 07:45:54AM	DATE -	REVISED -

**STATE OF ILLINOIS  
DEPARTMENT OF TRANSPORTATION**

**TRAFFIC SIGNAL DETAILS**

SCALE: SHEET NO. 2 OF 2 SHEETS STA. TO STA.

F.A.P. RTE.	SECTION	COUNTY	TOTAL SHEETS	SHEET NO.
666	110TS-4 & 15TS-5	SANGAMON	20	7
CONTRACT NO. 72D36				
FED. ROAD DIST. NO. [ILLINOIS] FED. AID PROJECT				