


MATCH LINE STA. 60+00

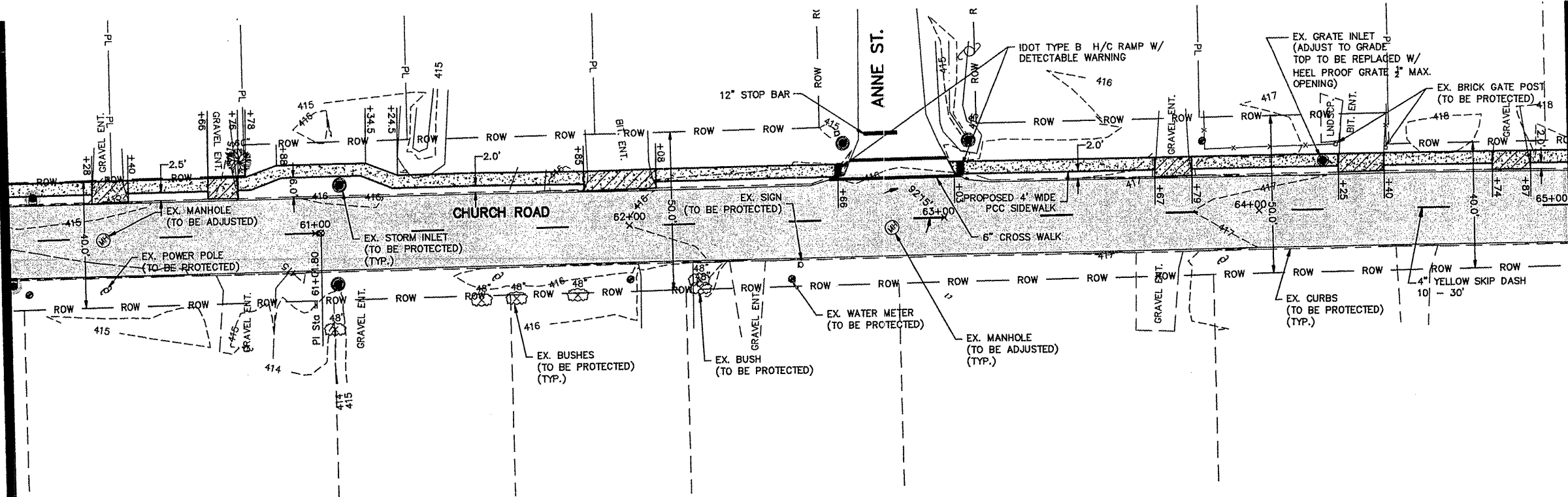
MATCH LINE STA. 65+00



PLAN	DATE	BY
REVISION		
NOTED		
DATE		
BY		

LEGEND

	PROPOSED CONCRETE DRIVEWAY
	PROPOSED 4' WIDE PCC SIDEWALK
	1 1/2" ASPHALT OVERLAY

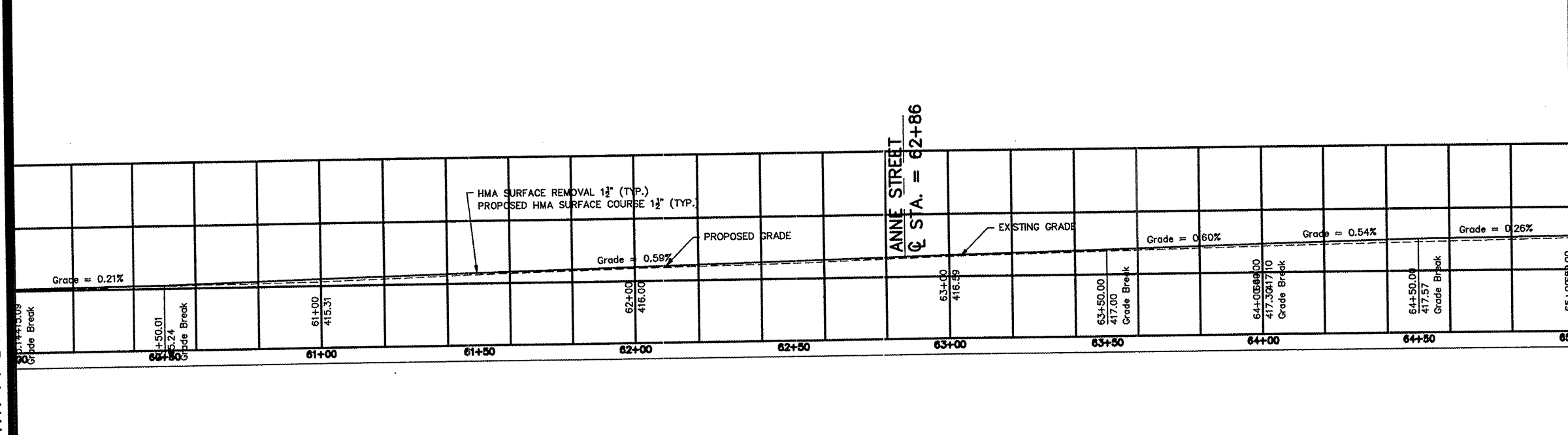


MATCH LINE STA. 60+00

MATCH LINE STA. 65+00

PROFILE	DATE	BY
REVISION		
NOTED		
DATE		
BY		

PROFILE
HORIZ. SCALE: 1" = 20'
VERT. SCALE: 1" = 5'



FILE NAME	USER NAME = \$USER\$	DESIGNED - KJW	REVISED -
\$FILES\$		DRAWN - JMA	REVISED -
	PLOT SCALE = 1:1	CHECKED -	REVISED -
	PLOT DATE = 6-24-09	DATE - 6-24-09	REVISED -

CITY OF CENTERVILLE
CHURCH ROAD RESURFACING

PLAN & PROFILE

SCALE: 1"=20' SHEET NO. 17 OF 36 SHEETS STA. 60+00 TO STA. 65+00

F.A.U. RTE.	SECTION	COUNTY	TOTAL SHEETS	SHEET NO.
9202	09-00016-00 RS	ST. CLAIR	36	17
CONTRACT NO. 97431				
FED. ROAD DIST. NO. - ILLINOIS FED. AID PROJECT				