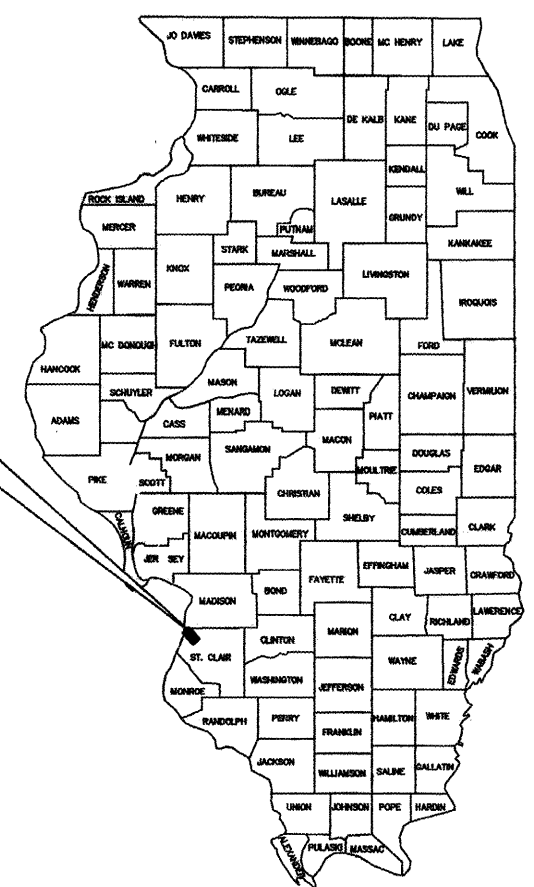


STATE OF ILLINOIS
DEPARTMENT OF TRANSPORTATION
DIVISION OF HIGHWAYS

CITY OF CENTREVILLE

FAU ROUTE 9202
(CHURCH ROAD RESURFACING)
SEC 09-00016-00-RS
PROJECT NO. ARA-5011(294)



ST. CLAIR COUNTY
LOCATION OF SECTION INDICATED THUS -

INDEX OF SHEETS

- 1 COVER SHEET
- 2-3 GENERAL NOTES, SUMMARY OF QUANTITIES AND TYPICAL SECTIONS
- 4 QUANTITY SCHEDULES
- 5-18 PLAN & PROFILE SHEETS
- 19 MISCELLANEOUS DETAILS
- 20-36 CROSS SECTION SHEETS

LIST OF STANDARDS

- 000001-05 STANDARD SYMBOLS, ABBREVIATIONS AND PATTERNS
- 001006 DECIMAL OF AN INCH AND OF A FOOT
- 424001-06 CURB RAMPS FOR SIDEWALKS
- 606001-04 CONCRETE CURB TYPE B & COMBINATION CONCRETE CURB & GUTTER
- 701301-03 LANE CLOSURE 2L, 2W, SHORT TIME OPERATIONS
- 701501-05 URBAN LANE CLOSURE 2L, 2W, UNDIVIDED
- 701901-01 TRAFFIC CONTROL DEVICES
- 780001-02 TYPICAL PAVEMENT MARKINGS

UTILITY OWNERS

- WATER:** ILLINOIS AMERICAN WATER COMPANY
2525 MOUSETTE LANE
CAHOKIA, ILLINOIS 62206
618/332-6620
- GAS:** ILLINOIS POWER COMPANY
330 NORTH 29TH ST.
EAST ST. LOUIS, ILLINOIS 62202
800/755-5000
- ELECTRIC:** AMEREN-UE COMPANY
500 EAST BROADWAY
EAST ST. LOUIS, ILLINOIS 62203
618/492-2214
- TELEPHONE:** ILLINOIS BELL TELEPHONE COMPANY
203 GOETHE
COLLINSVILLE, ILLINOIS 62234
618/348-6400
- CABLE T.V.:** CHARTER COMMUNICATIONS
508 NIAGRA
EAST ALTON, ILLINOIS 62024
618/876-4155
- J.U.L.L.E. (800) 892-0123
E. ST. LOUIS TOWNSHIP
CITY OF E. ST. LOUIS, IL

BEGIN CONSTRUCTION
STA. 0+00
(MOUSETTE LN.)

PROJECT LOCATION



LOCATION MAP

NO SCALE

DESIGNATION: URBAN COLLECTOR (OWS-2)
ADT = 2460
PROJECT LENGTH = 6840.21FT (1.30 MILES)

PROJECT LOCATION

END CONSTRUCTION
STA. 68+40.21
(ILLINOIS RT. 157)



STATE OF ILLINOIS
DEPARTMENT OF TRANSPORTATION

APPROVED *Marius Jackson* 1-14 2010
MARIUS JACKSON, MAYOR, CITY OF CENTREVILLE

PASSED *Joseph* February 17, 2010
DISTRICT 8 ENGINEER OF LOCAL ROADS & STREETS

RELEASING FOR BID BASED ON LIMITED REVIEW *Mary C. Lamie* February 17, 2010
DEPUTY DIRECTOR OF HIGHWAYS,
REGION 5 ENGINEER

Michael R. Arnold 1/14/2010
MICHAEL R. ARNOLD
ILLINOIS P.E. NO. 062-048888
EXPIRES: 11-30-2011

CITY OF CENTREVILLE

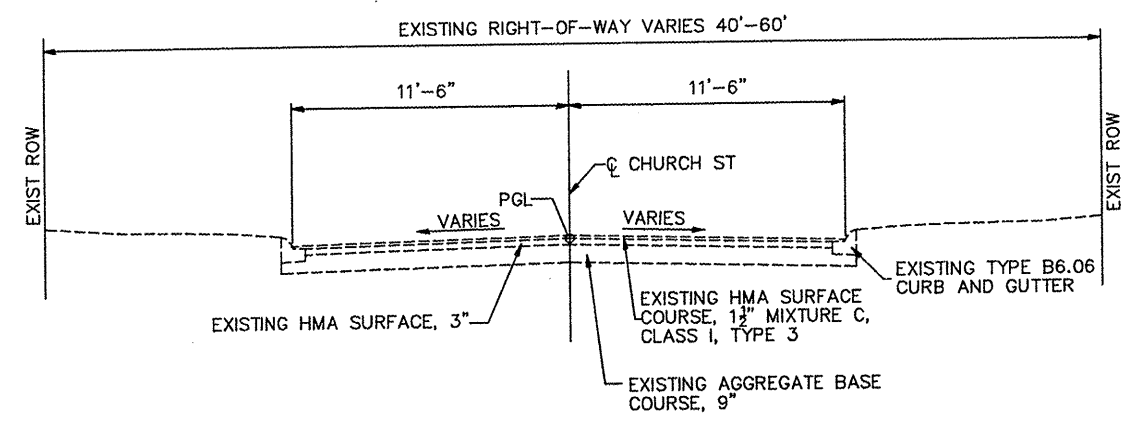
MAYOR: MARIUS JACKSON



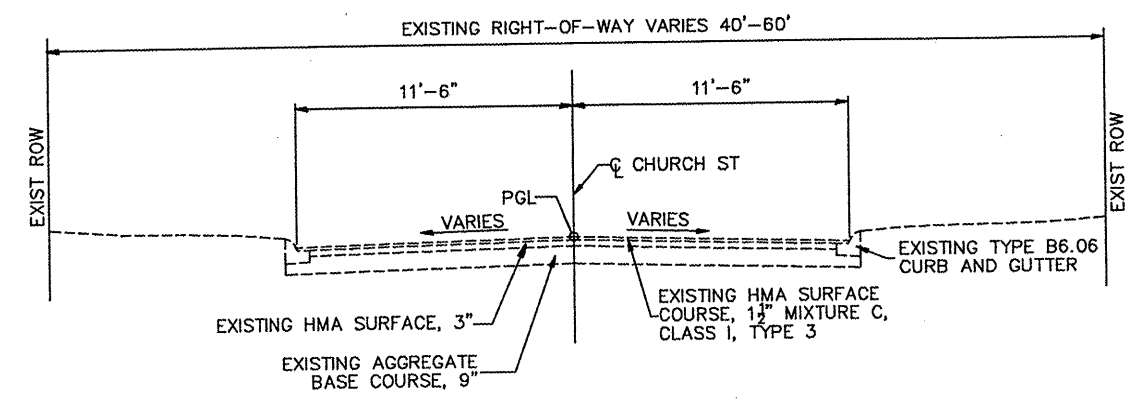
FILE NAME	USER NAME = \$USER\$	DESIGNED -- KJW	REVISED --	CITY OF CENTREVILLE CHURCH ROAD IMPROVEMENTS	COVER SHEET	F.A.U. RTE.	SECTION	COUNTY	TOTAL SHEETS	SHEET NO.	
\$FILEL\$		DRAWN -- JMA	REVISED --			9202	09-00016-00 RS	ST. CLAIR	36	1	
	PLOT SCALE = 1:1	CHECKED --	REVISED --			SCALE: N.T.S.	SHEET NO. 1 OF 36 SHEETS	STA. 00+00 TO STA. 68+40.21	CONTRACT NO. 97431		
	PLOT DATE =	DATE --	REVISED --			FED. ROAD DIST. NO. - ILLINOIS FED. AID PROJECT					

PLAN
 DRAWN BY: [REDACTED]
 CHECKED BY: [REDACTED]
 DATE: [REDACTED]

PROFILE
 DRAWN BY: [REDACTED]
 CHECKED BY: [REDACTED]
 DATE: [REDACTED]



EXISTING TYPICAL ROADWAY SECTION
 STA. 0+00 TO STA. 7+98
 N.T.S.



EXISTING TYPICAL ROADWAY SECTION
 STA. 7+98.44 TO STA. 68+40.21
 N.T.S.

GENERAL NOTES:

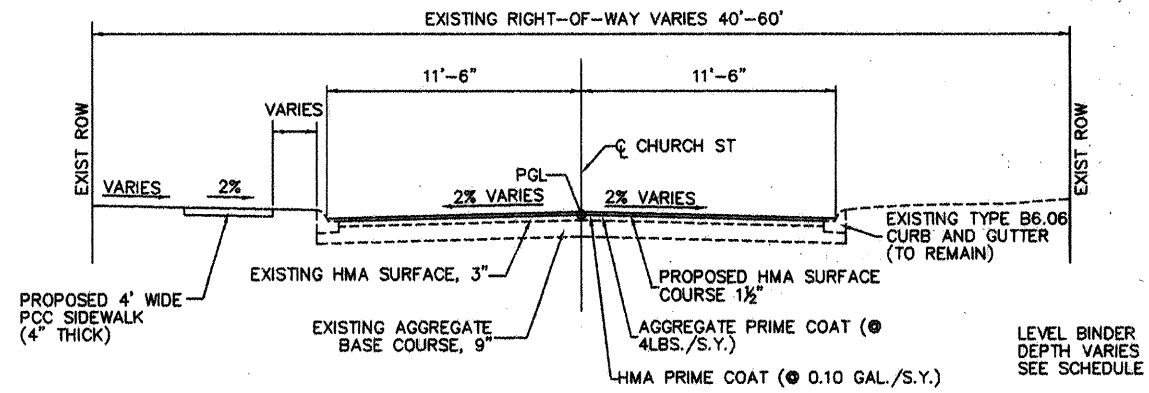
- ALL STATIONING REFERS TO THE CENTERLINE OF PROPOSED CONSTRUCTION.
- THE LOCATIONS AND/OR DEPTHS OF UNDERGROUND UTILITIES SHOWN HAVE BEEN TAKEN FROM AVAILABLE RECORD INFORMATION AND MUST BE CONSIDERED APPROXIMATE. FIELD MARKING OF UTILITIES IN CRITICAL AREAS MAY BE OBTAINED BY PROVIDING A MINIMUM OF 48 HOURS ADVANCE NOTICE OF J.U.L.I.E. AT (800) 892-0123.
- THE FOLLOWING CONSTANTS WERE USED IN THE CALCULATIONS OF QUANTITIES FOR THIS PROJECT:
 - HMA SURFACE COURSE, MIX "C" N70 - 112 LBS. / SQ. YD. / INCH THICKNESS
 - BITUMINOUS MATERIALS (PRIME COAT) - 0.10 GAL. / SQ. YD.
 - AGGREGATE (PRIME COAT) - 4 LBS. / SQ. YD.
- DISPOSAL OF ALL MATERIAL FROM DEMOLITION (CURB & SIDEWALK REMOVAL, ETC.) SHALL BE INCLUDED IN THE CONTRACT AND PERFORMED IN ACCORDANCE WITH ALL STATE AND LOCAL CODES.
- THE EXISTING RIGHT OF WAY LINES / PROPERTY LINES AND WIDTHS SHOWN ON THE PLAN SHEETS WERE TAKEN FROM EXISTING INFORMATION. THE LOCATIONS SHOWN ARE FOR INFORMATIONAL PURPOSES ONLY AND SHOULD BE CONSIDERED APPROXIMATE.
- EXISTING SEWERS AND STRUCTURES ARE APPROXIMATELY ONLY. THE CONTRACTOR SHALL FIELD VERIFY LOCATIONS PRIOR TO ANY CONSTRUCTION.
- ALL EXISTING STORM STRUCTURES AND SEWER LINES TO BE USED IN PLACE UNLESS OTHERWISE NOTED. ALL EXISTING STRUCTURES AND SEWERS ARE TO BE PROTECTED. ANY DAMAGE TO EXISTING STRUCTURES OR SEWERS WILL BE REPAIRED OR REPLACED AT THE CONTRACTORS EXPENSE.
- "ROAD CONSTRUCTION AHEAD" SIGNS SHALL BE PLACED AT EACH END OF THE PROJECT AND AT ALL INTERSECTING SIDE ROADS. ADVANCE WARNING SIGNS SHALL BE 48" FLUORESCENT ORANGE. COST TO BE INCLUDED IN THE TRAFFIC CONTROL PAY ITEM.

FILE NAME	USER NAME = \$USER\$	DESIGNED - KJW	REVISED -
\$FILE\$		DRAWN - JMA	REVISED -
	PLOT SCALE = 1:1	CHECKED -	REVISED -
	PLOT DATE = 4-9-09	DATE - 4-9-09	REVISED -

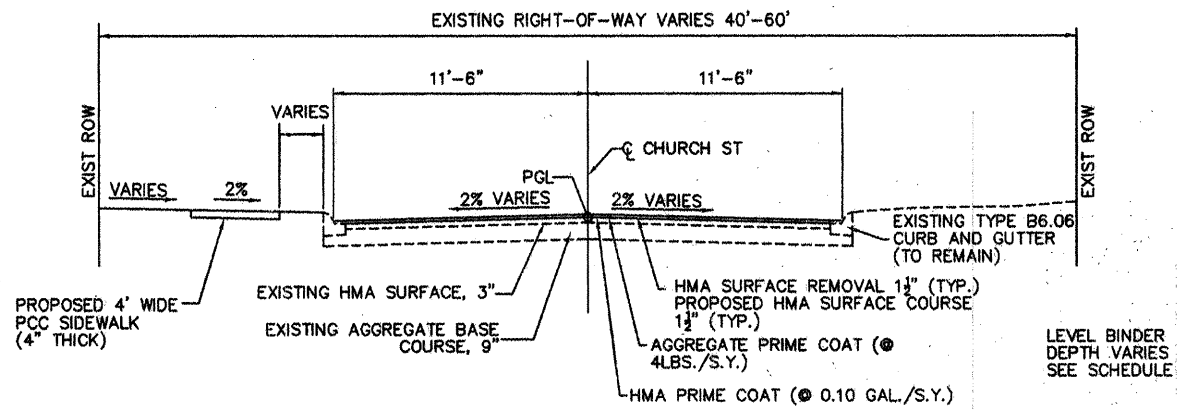
CITY OF CENTREVILLE
 CHURCH ROAD IMPROVEMENTS

GENERAL NOTES, SUMMARY OF QUANTITIES AND TYPICAL SECTIONS
 SCALE: 1"=20' SHEET NO. 2 OF 36 SHEETS STA. _____ TO STA. _____

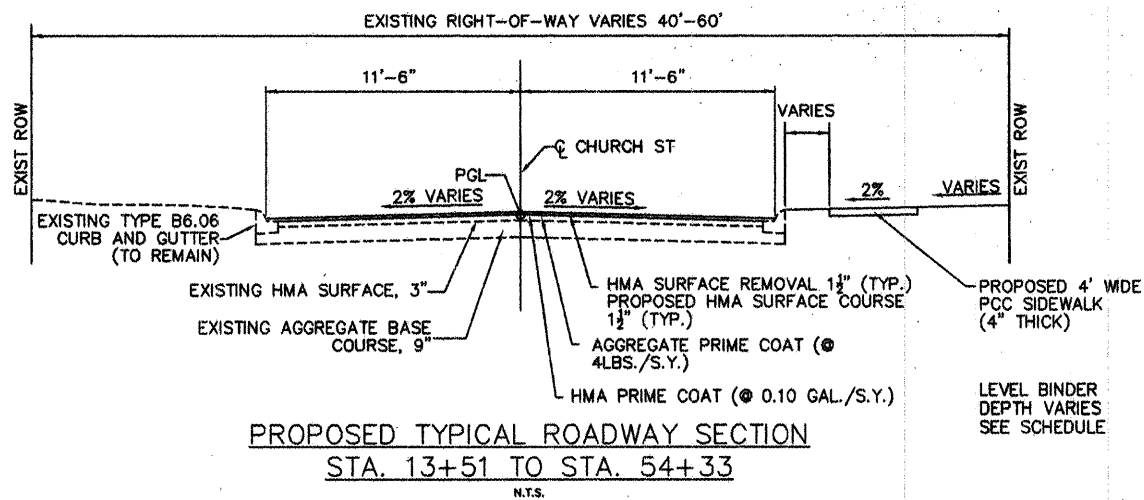
F.A.U. RTE.	SECTION	COUNTY	TOTAL SHEETS	SHEET NO.
820	09-00016-00-RS	ST. CLAIR	36	2
FED. ROAD DIST. NO. - ILLINOIS FED. AID PROJECT			CONTRACT NO. 97431	



PROPOSED TYPICAL ROADWAY SECTION
STA. 0+00 TO STA. 7+98
N.T.S.



PROPOSED TYPICAL ROADWAY SECTION
STA. 7+98 TO STA. 13+51 AND STA. 54+33 TO STA. 68+40
N.T.S.



PROPOSED TYPICAL ROADWAY SECTION
STA. 13+51 TO STA. 54+33
N.T.S.

SUMMARY OF QUANTITIES			
CODE NO.	ITEM	UNITS	TOTAL
20200100	EARTH EXCAVATION	CU YD	841
40800100	BITUMINOUS MATERIALS (PRIME COAT)	GALLON	1778.0
40800300	AGGREGATE (PRIME COAT)	TON	42
40800835	LEVELING BINDER (MACHINE METHOD), N70	TON	440
40803315	HOT MIX ASPHALT SURFACE COURSE, MIX "C", N70	TON	1485
42400100	PORTLAND CEMENT CONCRETE SIDEWALK 4 INCH	SQ FT	23773.1
42400300	PORTLAND CEMENT CONCRETE SIDEWALK 6 INCH	SQ FT	2940.0
42400800	DETECTABLE WARNINGS	SQ FT	90
44000198	HOT MIX ASPHALT SURFACE REMOVAL VARIABLE DEPTH	SQ YD	17714
44000500	COMBINATION CURB AND GUTTER REMOVAL	FOOT	48
60244240	GRATED INLET SPECIAL	EACH	1
60255500	MANHOLES TO BE ADJUSTED	EACH	21
60803500	COMBINATION CONCRETE CURB AND GUTTER, TYPE B-6.06	FOOT	48
67100100	MOBILIZATION	L SUM	1
70101700	TRAFFIC CONTROL AND PROTECTION	L SUM	1
78000200	△ THERMOPLASTIC PAVEMENT MARKING - LINE 4"	FOOT	1867
78000400	△ THERMOPLASTIC PAVEMENT MARKING - LINE 6"	FOOT	585
78000900	△ THERMOPLASTIC PAVEMENT MARKING - LINE 12"	FOOT	163
XX002176	CONCRETE STEP REMOVAL	L SUM	1
XX004951	CONCRETE STAIRS	L SUM	1
XX005644	MINOR SIGN COMPLETE	EACH	4
XX032923	SEGMENTAL CONCRETE BLOCK WALL	SQ FT	340

MIXTURE TABLES		
LOCATION:	CHURCH STREET	
MIXTURE USE:	SURFACE COURSE	LEVELING COURSE
PG:	PG 64-22	PG 64-22
RAP %:	10%	10%
DESIGN AIR VOIDS:	4% @ N = 70	4% @ N = 70
MIXTURE COMPOSITION (GRADATION MIXTURE):	IL-9.5	IL-9.5
FRICTION AGGREGATE:	MIXTURE C	C MIX
MIXTURE WEIGHT:	112 LB/SQ YD/IN	112 LB/SQ YD/IN

PLAN	DATE	BY

PROFILE	DATE	BY

FILE NAME	USER NAME = SURENS	DESIGNED -- KJW	REVISED -- 1-19-10
DRAWN -- JMA	CHECKED --	DATE -- 4-9-09	REVISED --
PLOT SCALE = 1:1			
PLOT DATE = 4-9-09			

CITY OF CENTREVILLE
CHURCH ROAD IMPROVEMENTS

SUMMARY OF QUANTITIES AND TYPICAL SECTIONS	
SCALE: 1"=20'	SHEET NO. 3 OF 38 SHEETS
STA. _____ TO STA. _____	

F.A.U. NO.	SECTION	COUNTY	TOTAL SHEETS	SHEET NO.
0202	09-00018-00-RS	ST. CLAIR	38	3
CONTRACT NO. 97431				

QUANTITY SCHEDULES

EARTH EXCAVATION				
STA	STA	Cut Cu Yd	Fill Cu Yd	
SHEET #5				
0+00.00	to 5+00.00		33	26
SHEET #6				
5+00.00	to 10+00.00		57	1
SHEET #7				
10+00.00	to 15+00.00		56	5
SHEET #8				
15+00.00	to 20+00.00		52	9
SHEET #9				
20+00.00	to 25+00.00		54	7
SHEET #10				
25+00.00	to 30+00.00		58	0
SHEET #11				
30+00.00	to 35+00.00		68	2
SHEET #12				
35+00.00	to 40+00.00		63	2
SHEET #13				
40+00.00	to 45+00.00		61	5
SHEET #14				
45+00.00	to 50+00.00		88	0
SHEET #15				
50+00.00	to 55+00.00		62	9
SHEET #16				
55+00.00	to 60+00.00		71	1
SHEET #17				
60+00.00	to 65+00.00		55	4
SHEET #18				
65+00.00	to 68+40.21		63	1
TOTAL			841	72

LEVELING BINDER (MACHINE METHOD), N70				
STA	STA	Cu Yd	TON	
SHEET #5				
0+00.00	to 5+00.00		24	49
SHEET #6				
5+00.00	to 10+00.00		3	7
SHEET #7				
10+00.00	to 15+00.00		18	37
SHEET #8				
15+00.00	to 20+00.00		10	21
SHEET #9				
20+00.00	to 25+00.00		22	45
SHEET #10				
25+00.00	to 30+00.00		39	79
SHEET #11				
30+00.00	to 35+00.00		20	41
SHEET #12				
35+00.00	to 40+00.00		14	29
SHEET #13				
40+00.00	to 45+00.00		17	35
SHEET #14				
45+00.00	to 50+00.00		9	19
SHEET #15				
50+00.00	to 55+00.00		10	21
SHEET #16				
55+00.00	to 60+00.00		6	13
SHEET #17				
60+00.00	to 65+00.00		5	11
SHEET #18				
65+00.00	to 68+40.21		16	33
TOTAL				440

PCC SIDEWALK 6 INCH				
STA	STA	SIDE	SQ FT	
SHEET #5				
0+97	to 1+27	LT		119
0+86	to 10+90	LT		81
11+14	to 11+26	LT		47
11+65	to 11+78	LT		51
12+37	to 12+48	LT		45
13+92	to 14+29	RT		149
14+71	to 14+94	RT		92
15+58	to 15+70	RT		70
17+71	to 17+97	RT		104
20+04	to 20+17	RT		54
21+41	to 21+53	RT		70
22+02	to 22+81	RT		490
24+01	to 24+14	RT		73
24+49	to 24+72	RT		144
25+80	to 25+96	RT		94
26+56	to 26+73	RT		94
29+44	to 29+63	RT		113
30+01	to 30+17	RT		83
34+18	to 34+31	RT		61
34+82	to 34+97	RT		75
35+72	to 35+82	RT		111
37+92	to 38+04	RT		48
39+55	to 39+87	RT		126
40+54	to 40+65	RT		42
42+00	to 42+25	RT		100
42+96	to 43+15	RT		112
43+49	to 43+68	RT		103
44+34	to 44+50	RT		91
44+78	to 44+95	RT		90
45+94	to 46+01	RT		79
46+77	to 46+92	RT		83
47+25	to 47+29	RT		149
48+92	to 50+14	RT		47
50+68	to 50+87	RT		137
51+80	to 51+93	RT		44
52+34	to 52+47	RT		50
52+85	to 52+98	RT		50
53+62	to 53+82	RT		79
54+19	to 54+37	RT		75
55+79	to 56+03	LT		141
56+71	to 56+85	LT		162
58+00	to 58+14	LT		85
59+28	to 59+44	LT		100
59+60	to 59+82	LT		80
60+28	to 60+40	LT		75
60+66	to 66+76	LT		61
61+85	to 62+08	LT		128
63+67	to 63+79	LT		70
64+25	to 64+40	LT		63
64+74	to 64+87	LT		69
65+23	to 65+36	LT		74
65+46	to 65+55	LT		68
66+43	to 66+61	LT		99
66+72	to 66+86	LT		76
TOTAL				2940

HOT MIX ASPHALT SURFACE REMOVAL, VARIABLE DEPTH			
STA	STA	Sq Yd	
SHEET #5			
0+00.00	to 5+00.00		1189
SHEET #6			
5+00.00	to 10+00.00		1552
SHEET #7			
10+00.00	to 15+00.00		1293
SHEET #8			
15+00.00	to 20+00.00		1281
SHEET #9			
20+00.00	to 25+00.00		1288
SHEET #10			
25+00.00	to 30+00.00		1269
SHEET #11			
30+00.00	to 35+00.00		1283
SHEET #12			
35+00.00	to 40+00.00		1292
SHEET #13			
40+00.00	to 45+00.00		1289
SHEET #14			
45+00.00	to 50+00.00		1276
SHEET #15			
50+00.00	to 55+00.00		1277
SHEET #16			
55+00.00	to 60+00.00		1274
SHEET #17			
60+00.00	to 65+00.00		1294
SHEET #18			
65+00.00	to 68+40.21		857
TOTAL			17714

THERMOPLASTIC MARKING - LINE 4"			
STA	STA	FOOT	
SHEET #5			
0+50	to 6+98		162
8+01	to 68+19		1505
TOTAL			1667

THERMOPLASTIC MARKING - LINE 6"			
STA	Side	Side Road	FOOT
SHEET #5			
7+52	LT	South 52nd St.	161
13+60			46
16+77	RT	54th St.	56
28+37	RT	56th St.	61
38+79	RT	58th St.	66
55+06			48
62+84	LT	Anne St.	72
68+20			75
TOTAL			585

THERMOPLASTIC MARKING - LINE 12"			
STA	Side	Side Road	FOOT
SHEET #5			
0+48			14
7+38	LT	52nd St.	12
7+55	RT	52nd St.	11
13+80	LT	54th St.	8
16+92	RT	54th St.	10
28+40	RT	56th St.	8
33+06	LT	57th St.	12
38+58	LT	58th St.	11
38+79	RT	58th St.	12
42+09	LT	59th St.	10
48+85			10
54+59	LT	Marydale Place	11
62+75	LT	Anne Street	10
68+19			14
TOTAL			163

REMOVAL OF EXISTING CONCRETE STAIRS	
STA	L.S.
SHEET #14	
49+60	
TOTAL	1

CONCRETE STAIRS	
STA	L.S.
SHEET #14	
49+60	
TOTAL	1

MINOR SIGN COMPLETE	
STA	EACH
SHEET #7	
13+39	1
13+78	1
SHEET #15	
54+85	1
SHEET #16	
55+25	1
TOTAL	4

SEGMENTAL CONCRETE BLOCK WALL		
STA	STA	S.F.
SHEET #14		
48+20	to 49+87	340
TOTAL		340

BITUMINOUS MATERIALS (PRIME COAT)				
STA	STA	Sq Yd	GALLON	
SHEET #5				
0+00.00	to 5+00.00		1189	119
SHEET #6				
5+00.00	to 10+00.00		1552	156
SHEET #7				
10+00.00	to 15+00.00		1293	130
SHEET #8				
15+00.00	to 20+00.00		1281	129
SHEET #9				
20+00.00	to 25+00.00		1288	129
SHEET #10				
25+00.00	to 30+00.00		1269	127
SHEET #11				
30+00.00	to 35+00.00		1283	129
SHEET #12				
35+00.00	to 40+00.00		1292	130
SHEET #13				
40+00.00	to 45+00.00		1289	129
SHEET #14				
45+00.00	to 50+00.00		1276	128
SHEET #15				
50+00.00	to 55+00.00		1277	128
SHEET #16				
55+00.00	to 60+00.00		1274	128
SHEET #17				
60+00.00	to 65+00.00		1294	130
SHEET #18				
65+00.00	to 68+40.21		857	86
TOTAL				1778.0

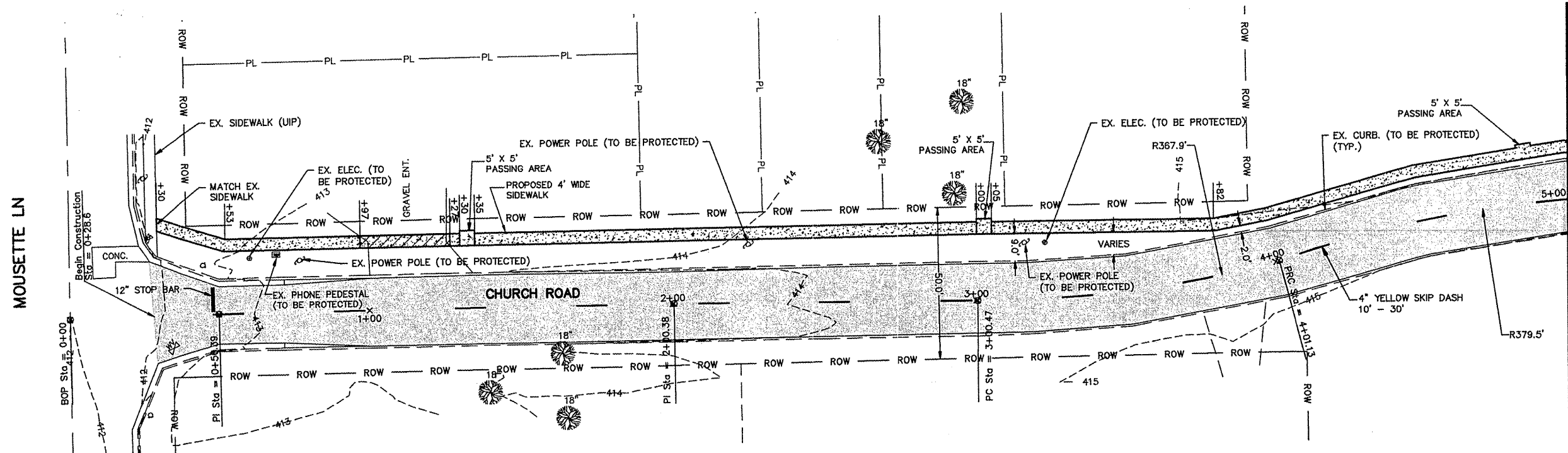
HOT-MIX ASPHALT SURFACE COURSE, MIX "C", N70, 1 1/2"				
STA	STA	Sq Yd	TON	
SHEET #5				
0+00.00	to 5+00.00		1189	100
SHEET #6				
5+00.00	to 10+00.00		1552	131
SHEET #7				
10+00.00	to 15+00.00		1293	109
SHEET #8				
15+00.00	to 20+00.00		1281	108
SHEET #9				
20+00.00	to 25+00.00		1288	109
SHEET #10				
25+00.00	to 30+00.00		1269	107
SHEET #11				
30+00.00	to 35+00.00		1283	108
SHEET #12				
35+00.00	to 40+00.00		1292	109
SHEET #13				
40+00.00	to 45+00.00		1289	109
SHEET #14				
45+00.00	to 50+00.00		1276	108
SHEET #15				
50+00.00	to 55+00.00		1277	108
SHEET #16				
55+00.00	to 60+00.00		1274	108
SHEET #17				
60+00.00	to 65+00.00		1294	109
SHEET #18				
65+00.00	to 68+40.21		857	72
TOTAL				1495

PCC SIDEWALK 4 INCH				
STA	STA	SIDE	SQ FT	
SHEET #5				
0+30	to 7+11	LT		2618
7+84	to 13+63	LT		2031
13+54	to 16+78	RT		1020
17+05	to 28+24	RT		3922
28+51	to 38+63	RT		3903
39+94	to 55+12	RT		5636
54+93	to 62+70	LT		2872
63+02	to 68+21	LT		1872
TOTAL				23773


DETECTABLE WARNINGS			
STA	SIDE	SQ FT	
SHEET #5			
7+00	LT		6
7+95	LT		6
13+60	LT		6
13+60	RT		6
16+75	RT		6
17+08	RT		6
28+19	RT		6
28+55	RT		6
38+60	RT		6
38+99	RT		6
55+05	RT		6
55+05	LT		6
62+67	LT		6
63+05	LT		6
68+10	LT		6
TOTAL			90

COMBINATION CURB AND GUTTER REMOVAL		
STA	SIDE	FOOT

PLAN
 DRAWN BY: []
 CHECKED BY: []
 DATE: []

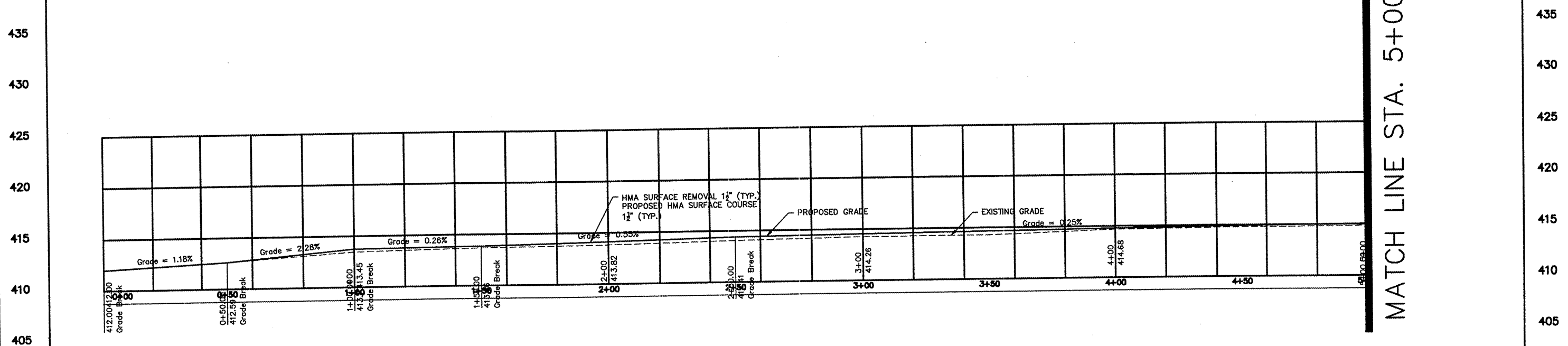


MATCH LINE STA. 5+00



- LEGEND**
- PROPOSED CONCRETE DRIVEWAY
 - PROPOSED 4' WIDE SIDEWALK
 - 1 1/2\"/>

PROFILE
 DRAWN BY: []
 CHECKED BY: []
 DATE: []



PROFILE
 HORIZ. SCALE: 1" = 20'
 VERT. SCALE: 1" = 5'

MATCH LINE STA. 5+00

FILE NAME: []
 SHEETS: []

USER NAME = \$USER\$	DESIGNED - KJW	REVISED -
	DRAWN - JMA	REVISED -
PLOT SCALE = 1:1	CHECKED -	REVISED -
PLOT DATE = 2-20-09	DATE - 6-24-09	REVISED -

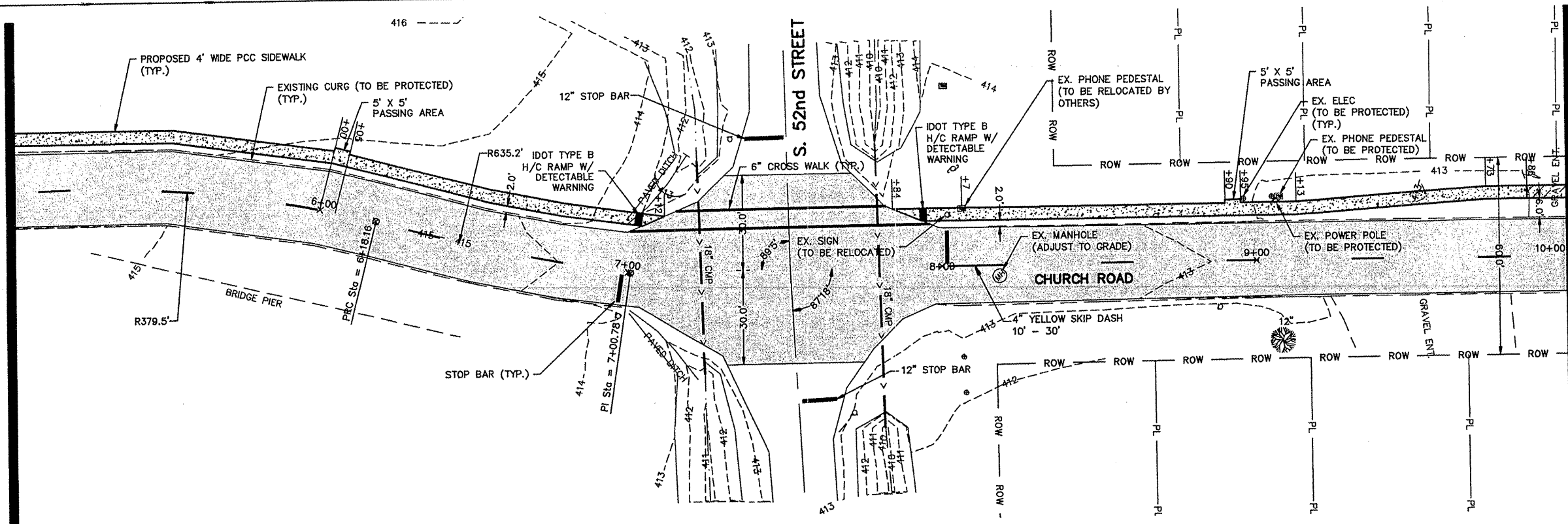
**CITY OF CENTERVILLE
 CHURCH ROAD RESURFACING**

PLAN & PROFILE
 SCALE: 1"=20' SHEET NO. 5 OF 36 SHEETS STA. 0+00 TO STA. 5+00

F.A.U. RTE.	SECTION	COUNTY	TOTAL SHEETS	SHEET NO.
9202	09-00016-00 RS	ST. CLAIR	36	5
CONTRACT NO. 97431				
FED. ROAD DIST. NO. [] ILLINOIS FED. AID PROJECT				

MATCH LINE STA. 5+00

MATCH LINE STA. 10+00

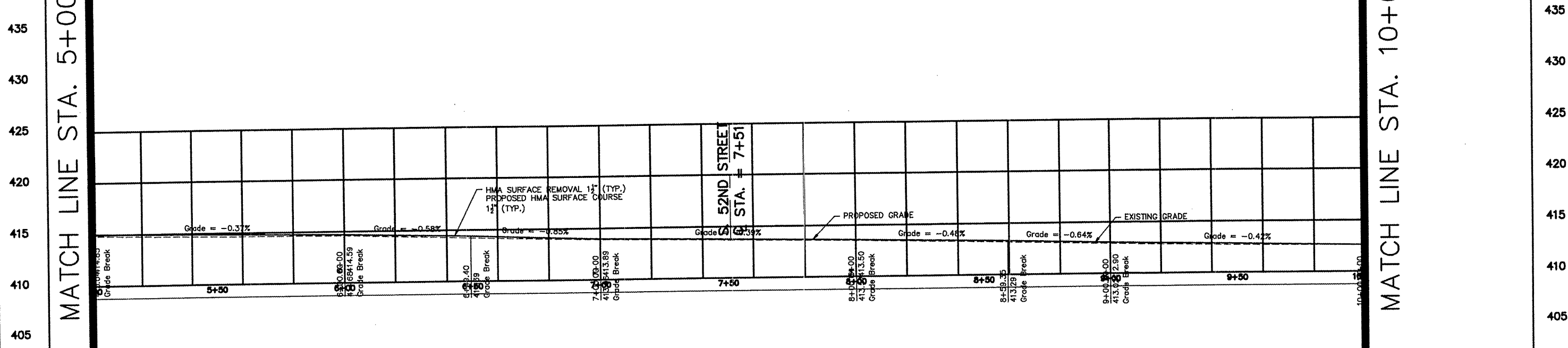


PLAN
GRAPHIC SCALE

- LEGEND**
- PROPOSED CONCRETE DRIVEWAY
 - PROPOSED 4' WIDE PCC SIDEWALK
 - 1 1/2" ASPHALT OVERLAY

MATCH LINE STA. 5+00

MATCH LINE STA. 10+00



PROFILE
HORIZ. SCALE: 1" = 20'
VERT. SCALE: 1" = 5'

PLAN

DATE	
BY	
CHECKED	
IN CHARGE	
PROJECT NO.	
PROJECT NAME	

PROFILE

DATE	
BY	
CHECKED	
IN CHARGE	
PROJECT NO.	
PROJECT NAME	

FILE NAME	USER NAME = \$USER\$
\$FILE\$.	
	PLOT SCALE = 1:1
	PLOT DATE = 1-10-08

DESIGNED	- KJW	REVISED	-
DRAWN	- JMA	REVISED	-
CHECKED	-	REVISED	-
DATE	- 6-24-09	REVISED	-

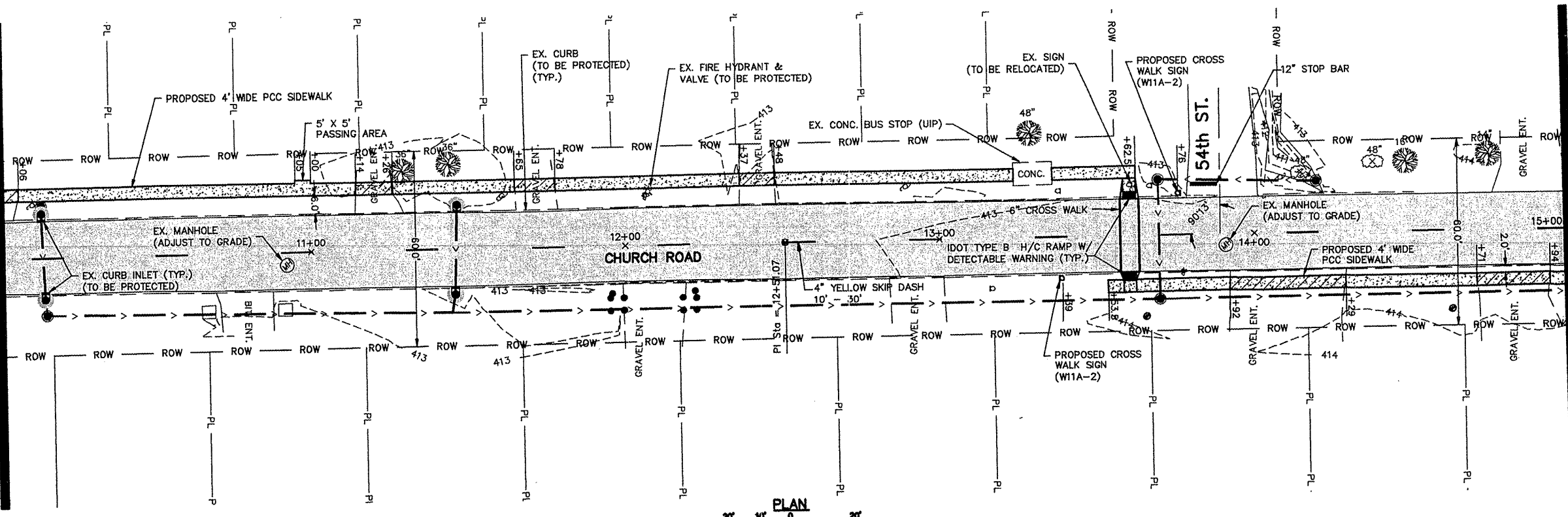
CITY OF CENTERVILLE
CHURCH ROAD RESURFACING

PLAN & PROFILE
SCALE: 1"=20' SHEET NO. 6 OF 36 SHEETS STA. 5+00 TO STA. 10+00

F.A.U. RTE.	SECTION	COUNTY	TOTAL SHEETS	SHEET NO.
9202	09-00016-00 RS	ST. CLAIR	36	6
FED. ROAD DIST. NO.			ILLINOIS FED. AID PROJECT	
			CONTRACT NO. 97431	

MATCH LINE STA. 10+00

MATCH LINE STA. 15+00



- LEGEND**
- PROPOSED CONCRETE DRIVEWAY
 - PROPOSED 4' WIDE PCC SIDEWALK
 - 1 1/2" ASPHALT OVERLAY

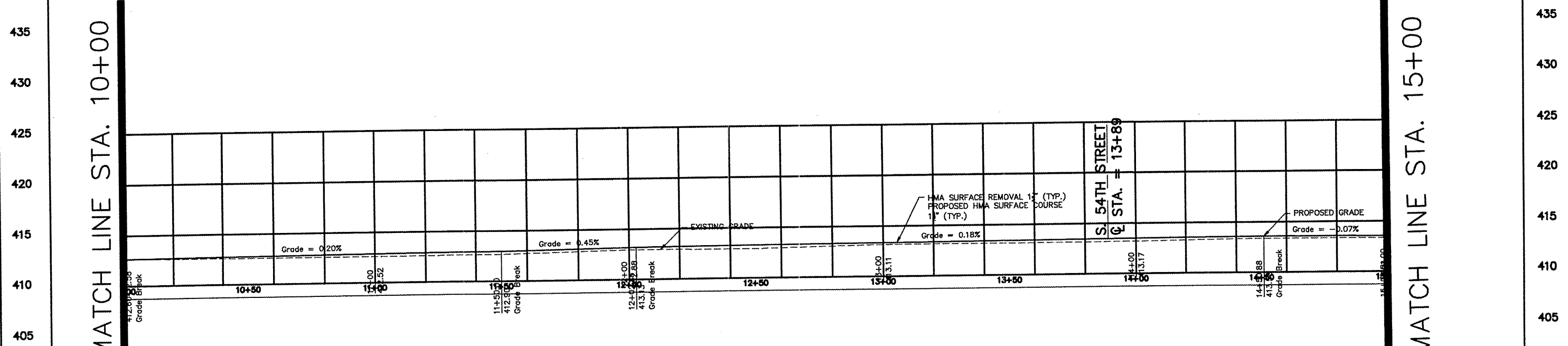


PLAN

REVISIONS	
DATE	
BY	
CHKD	
APP'D	
DATE	
BY	
CHKD	
APP'D	
DATE	
BY	
CHKD	
APP'D	
DATE	

MATCH LINE STA. 10+00

MATCH LINE STA. 15+00



PROFILE
HORIZ. SCALE: 1" = 20'
VERT. SCALE: 1" = 5'

PROFILE

REVISIONS	
DATE	
BY	
CHKD	
APP'D	
DATE	
BY	
CHKD	
APP'D	
DATE	

FILE NAME: 97431.PLS
PLOT DATE: 6-24-09

USER NAME = JUSER	DESIGNED - KJW	REVISED -
	DRAWN - JMA	REVISED -
	CHECKED -	REVISED -
	DATE - 6-24-09	REVISED -

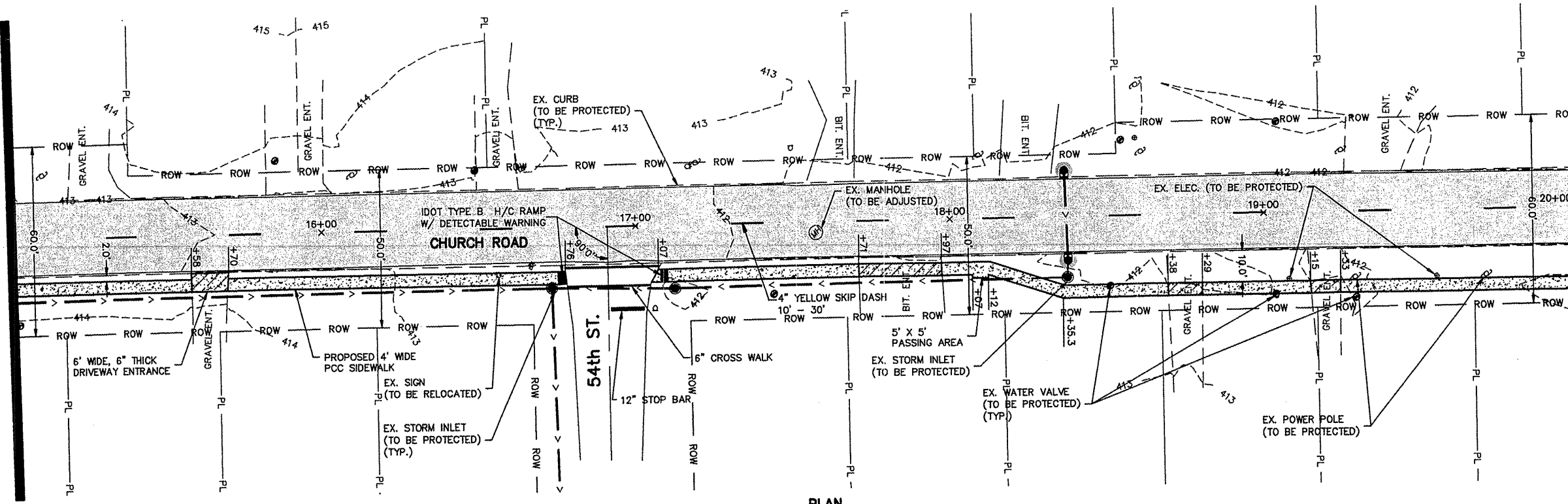
CITY OF CENTERVILLE
CHURCH ROAD RESURFACING

PLAN & PROFILE
SCALE: 1"=20' SHEET NO. 7 OF 36 SHEETS STA. 10+00 TO STA. 15+00

F.A.U. RTE.	SECTION	COUNTY	TOTAL SHEETS	SHEET NO.
9202	09-00016-00 RS	ST. CLAIR	36	7
FED. ROAD DIST. NO.			CONTRACT NO. 97431	
ILLINOIS FED. AID PROJECT				

PLAN	DATE
REVISIONS	
NO.	DATE
1	

MATCH LINE STA. 15+00



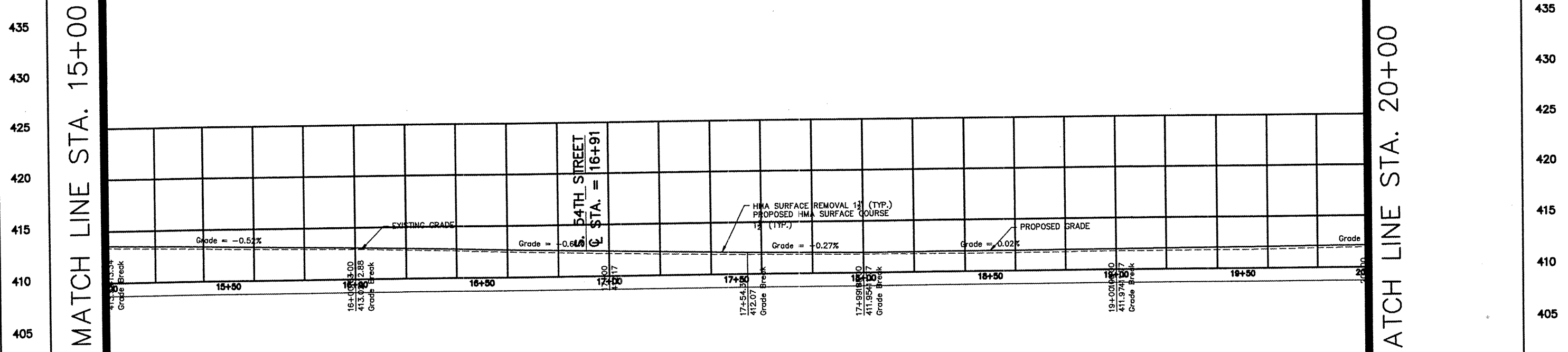
MATCH LINE STA. 20+00

LEGEND

	PROPOSED CONCRETE DRIVEWAY
	PROPOSED 4' WIDE PCC SIDEWALK
	1 1/2\"/>

PROFILE	DATE
REVISIONS	
NO.	DATE
1	

MATCH LINE STA. 15+00



PROFILE
 HORIZ. SCALE: 1" = 20'
 VERT. SCALE: 1" = 5'

MATCH LINE STA. 20+00

435
430
425
420
415
410
405

FILE NAME	USER NAME = \$USER\$	DESIGNED - KJW	REVISED -
\$FILE\$		DRAWN - JMA	REVISED -
		CHECKED -	REVISED -
		DATE - 6-24-09	REVISED -

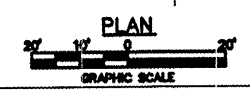
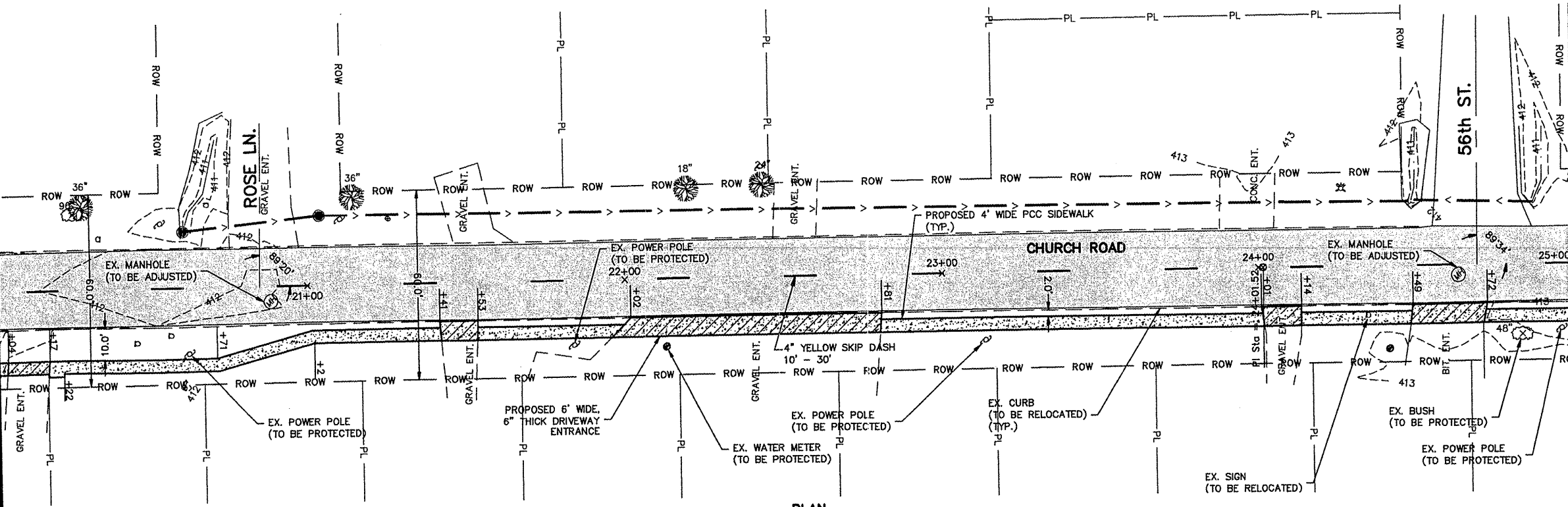
CITY OF CENTERVILLE
 CHURCH ROAD RESURFACING

PLAN & PROFILE
 SCALE: 1"=20' SHEET NO. 8 OF 36 SHEETS STA. 15+00 TO STA. 20+00

F.A.U. RTE.	SECTION	COUNTY	TOTAL SHEETS	SHEET NO.
9202	09-00016-00 RS	ST. CLAIR	36	8
FED. ROAD DIST. NO. ILLINOIS FED. AID PROJECT			CONTRACT NO. 97431	

MATCH LINE STA. 20+00

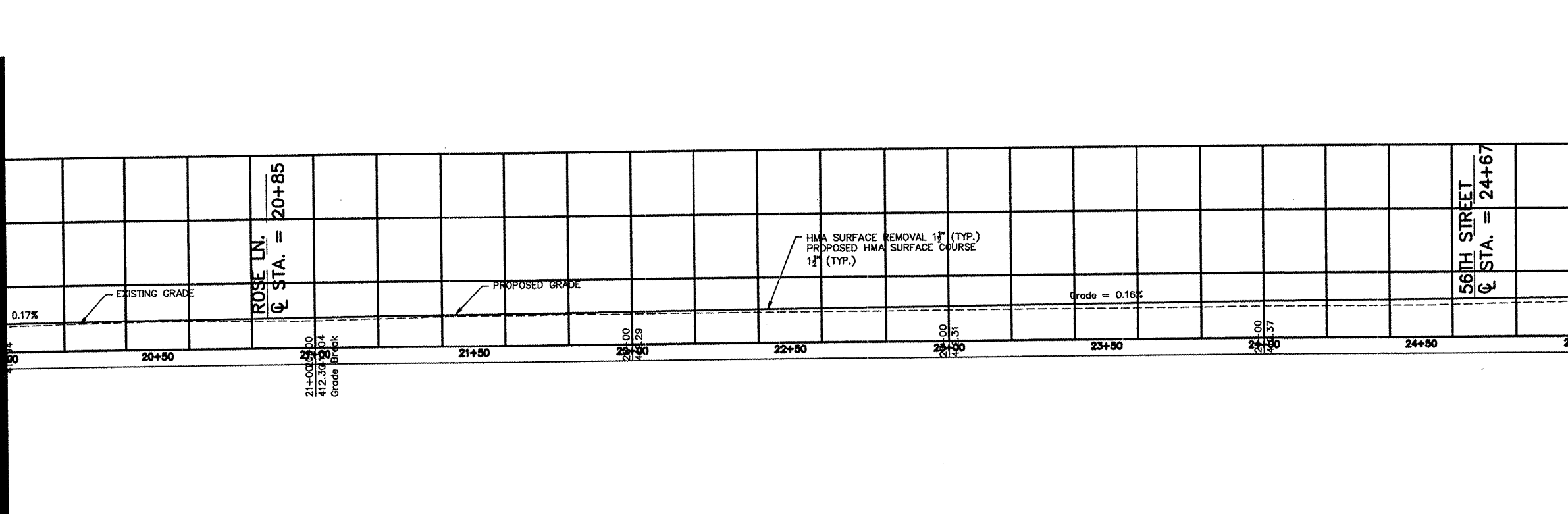
MATCH LINE STA. 25+00



- LEGEND**
- PROPOSED CONCRETE DRIVEWAY
 - PROPOSED 4' WIDE PCC SIDEWALK
 - 1 1/2\"/>

MATCH LINE STA. 20+00

MATCH LINE STA. 25+00



PROFILE
 HORIZ. SCALE: 1" = 20'
 VERT. SCALE: 1" = 5'

PLAN

DATE	
SCALE	
PROJECT	
DESIGNER	
CHECKER	
DATE	

PROFILE

DATE	
SCALE	
PROJECT	
DESIGNER	
CHECKER	
DATE	

FILE NAME

FILES	
-------	--

USER NAME = \$USER\$	DESIGNED - KJW	REVISED -
	DRAWN - JMA	REVISED -
	CHECKED -	REVISED -
	DATE - 6-24-09	REVISED -

**CITY OF CENTERVILLE
 CHURCH ROAD RESURFACING**

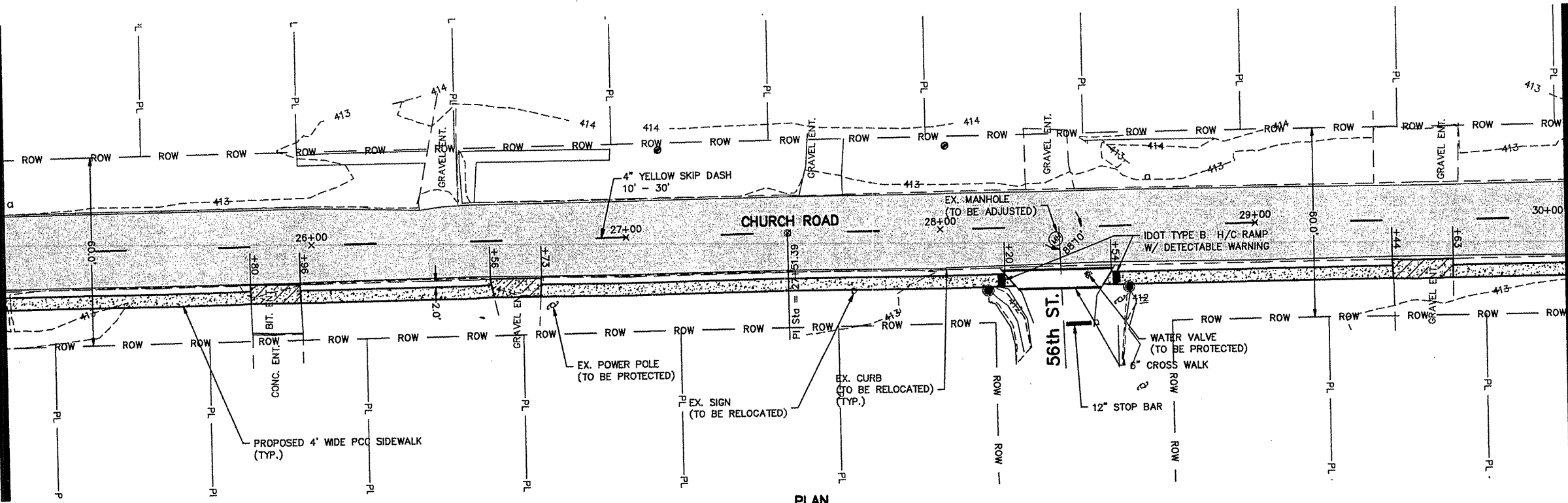
PLAN & PROFILE

SCALE: 1"=20' SHEET NO. 9 OF 36 SHEETS STA. 20+00 TO STA. 25+00

F.A.U. RTE.	SECTION	COUNTY	TOTAL SHEETS	SHEET NO.
9202	09-00016-00 RS	ST. CLAIR	36	9
FED. ROAD DIST. NO. - ILLINOIS FED. AID PROJECT			CONTRACT NO. 97431	

PLAN
 REVISIONS
 DATE
 DRAWN BY
 CHECKED BY
 DATE
 NO. OF SHEETS
 SHEET NO.

MATCH LINE STA. 25+00



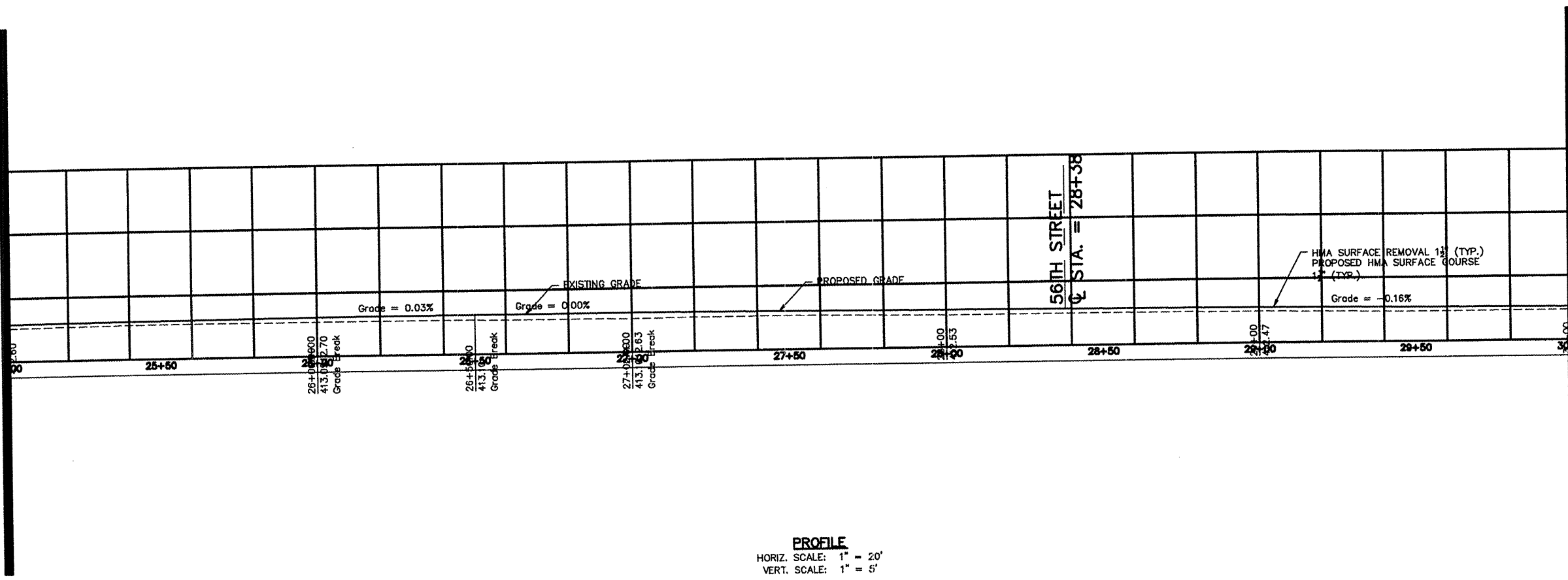
MATCH LINE STA. 30+00



- LEGEND**
- PROPOSED CONCRETE DRIVEWAY
 - PROPOSED 4' WIDE PCC SIDEWALK
 - 12" ASPHALT OVERLAY

PROFILE
 REVISIONS
 DATE
 DRAWN BY
 CHECKED BY
 DATE
 NO. OF SHEETS
 SHEET NO.

MATCH LINE STA. 25+00



MATCH LINE STA. 30+00

PROFILE
 HORIZ. SCALE: 1" = 20'
 VERT. SCALE: 1" = 5'

FILE NAME
 \$FILE\$

USER NAME = \$USER\$	DESIGNED - KJW	REVISED -
	DRAWN - JMA	REVISED -
PLOT SCALE = 1:1	CHECKED -	REVISED -
PLOT DATE = 5-10-08	DATE - 6-24-09	REVISED -

CITY OF CENTERVILLE
 CHURCH ROAD RESURFACING

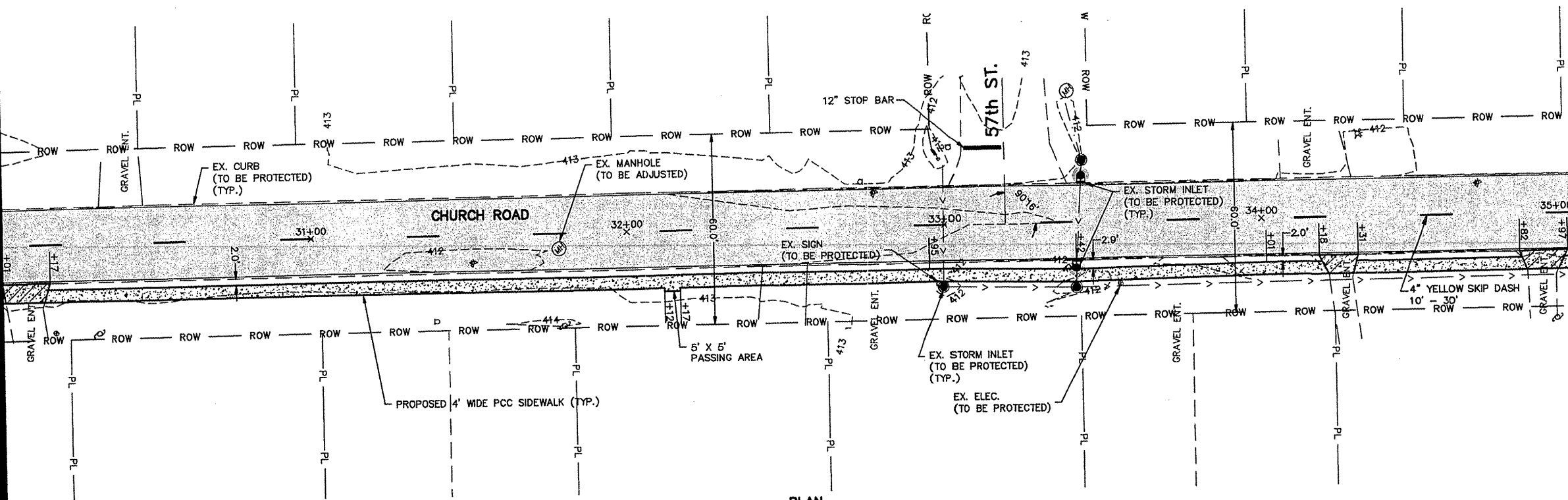
PLAN & PROFILE

SCALE: 1"=20' SHEET NO. 10 OF 36 SHEETS STA. 25+00 TO STA. 30+00

F.A.U. RTE.	SECTION	COUNTY	TOTAL SHEETS	SHEET NO.
9202	09-00016-00 RS	ST. CLAIR	36	10
FED. ROAD DIST. NO. - ILLINOIS FED. AID PROJECT			CONTRACT NO. 97431	

MATCH LINE STA. 30+00

MATCH LINE STA. 35+00

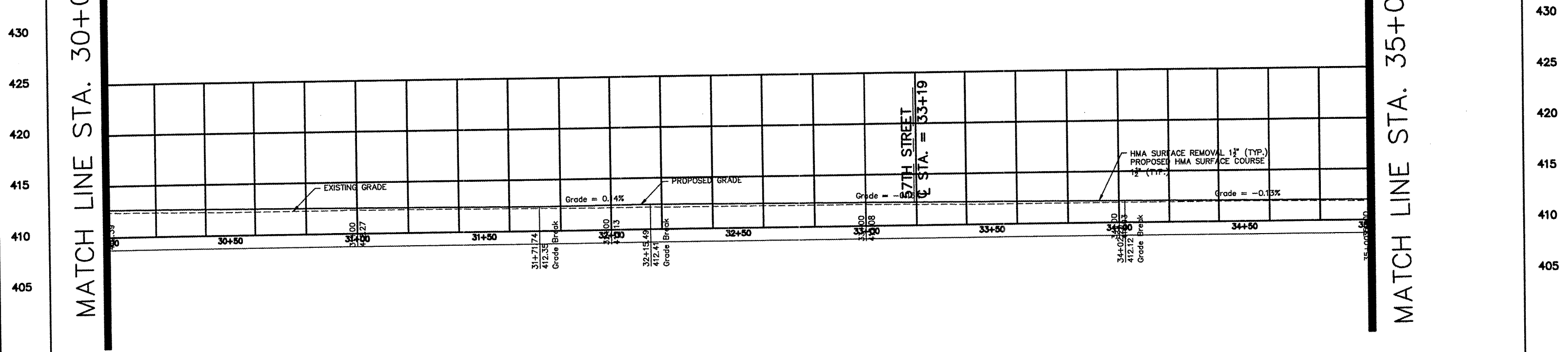


- LEGEND**
- PROPOSED CONCRETE DRIVEWAY
 - PROPOSED 4' WIDE PCC SIDEWALK
 - 1 1/2\"/>

PLAN
 DRAWN BY: []
 CHECKED BY: []
 DATE: []

MATCH LINE STA. 30+00

MATCH LINE STA. 35+00



PROFILE
 HORIZ. SCALE: 1" = 20'
 VERT. SCALE: 1" = 5'

PROFILE
 DRAWN BY: []
 CHECKED BY: []
 DATE: []

FILE NAME: []
 \$FILEL\$

USER NAME = \$USER\$	DESIGNED - KJW	REVISED -
	DRAWN - JMA	REVISED -
PLOT SCALE = 1:1	CHECKED -	REVISED -
PLOT DATE = 6-24-09	DATE - 6-24-09	REVISED -

CITY OF CENTERVILLE
 CHURCH ROAD RESURFACING

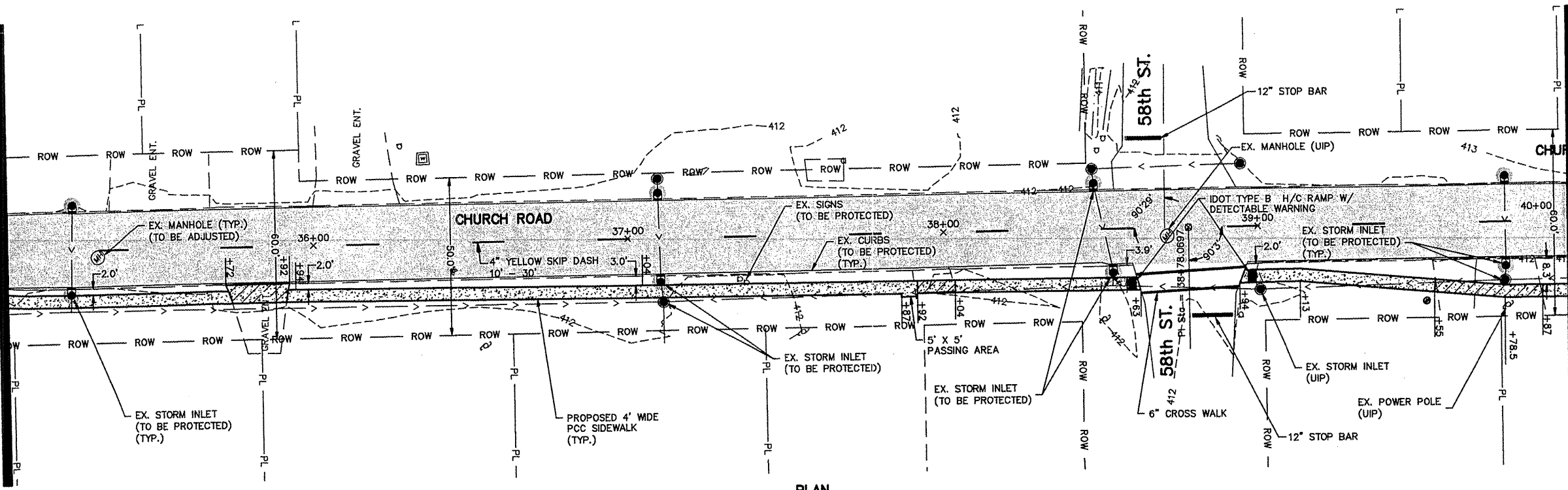
PLAN & PROFILE

SCALE: 1"=20' SHEET NO. 11 OF 36 SHEETS STA. 30+00 TO STA. 35+00


F.A.U. RTE.	SECTION	COUNTY	TOTAL SHEETS	SHEET NO.
9202	09-00016-00 RS	ST. CLAIR	36	11
CONTRACT NO. 97431				
FED. ROAD DIST. NO. [] ILLINOIS FED. AID PROJECT				

PLAN
 DRAWING NO. 12
 DATE 6-24-09

MATCH LINE STA. 35+00



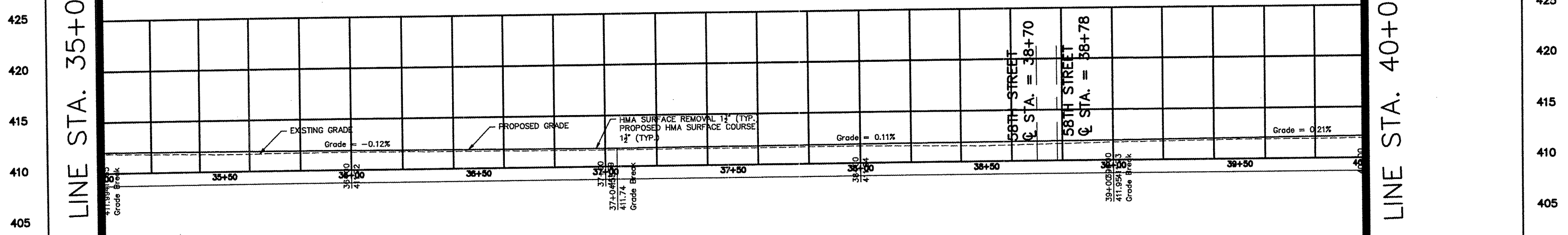
MATCH LINE STA. 40+00



- LEGEND**
- PROPOSED CONCRETE DRIVEWAY
 - PROPOSED 4' WIDE PCC SIDEWALK
 - 1 1/2" ASPHALT OVERLAY

PROFILE
 DRAWING NO. 12
 DATE 6-24-09

MATCH LINE STA. 35+00



MATCH LINE STA. 40+00

PROFILE
 HORIZ. SCALE: 1" = 20'
 VERT. SCALE: 1" = 5'

FILE NAME: 97431.PLS

USER NAME = JUSER	DESIGNED - KJW	REVISED -
	DRAWN - JMA	REVISED -
PLOT SCALE = 1:1	CHECKED -	REVISED -
PLOT DATE = 6-24-09	DATE - 6-24-09	REVISED -

CITY OF CENTERVILLE
 CHURCH ROAD RESURFACING

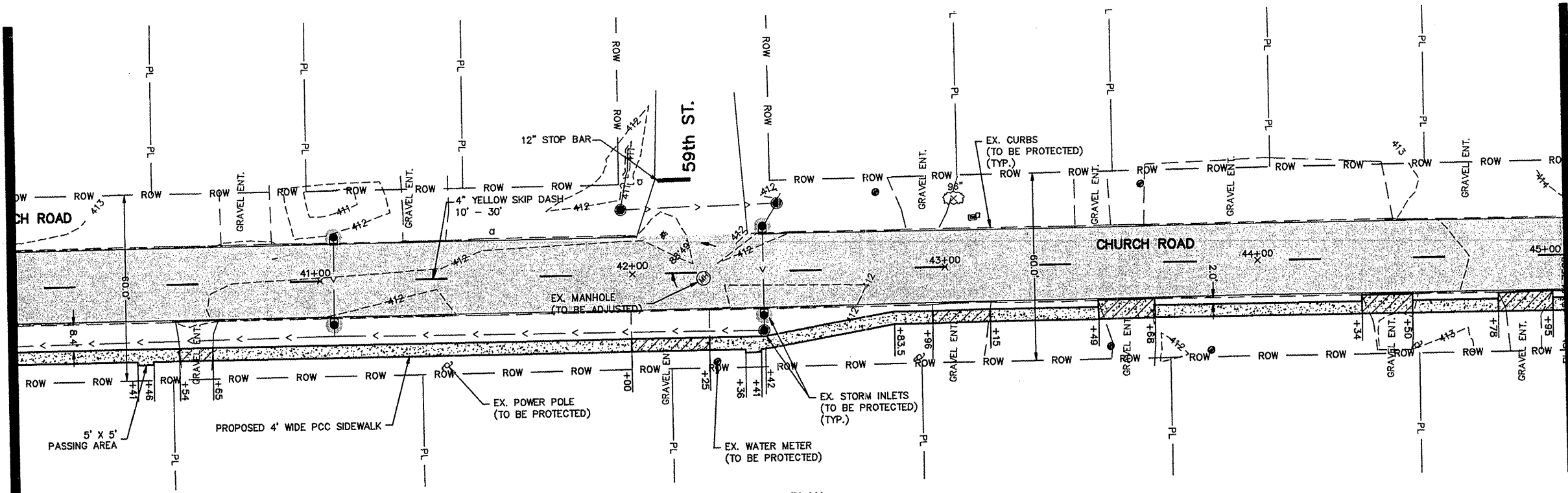
SCALE: 1"=20' SHEET NO. 12 OF 36 SHEETS STA. 35+00 TO STA. 40+00

PLAN & PROFILE

F.A.U. RTE. 9202	SECTION 09-00016-00 RS	COUNTY ST. CLAIR	TOTAL SHEETS 36	SHEET NO. 12
FED. ROAD DIST. NO. - ILLINOIS FED. AID PROJECT			CONTRACT NO. 97431	

PLAN	DATE	BY
REVISION		
NO.		
DATE		
BY		
NO.		

MATCH LINE STA. 40+00



MATCH LINE STA. 45+00

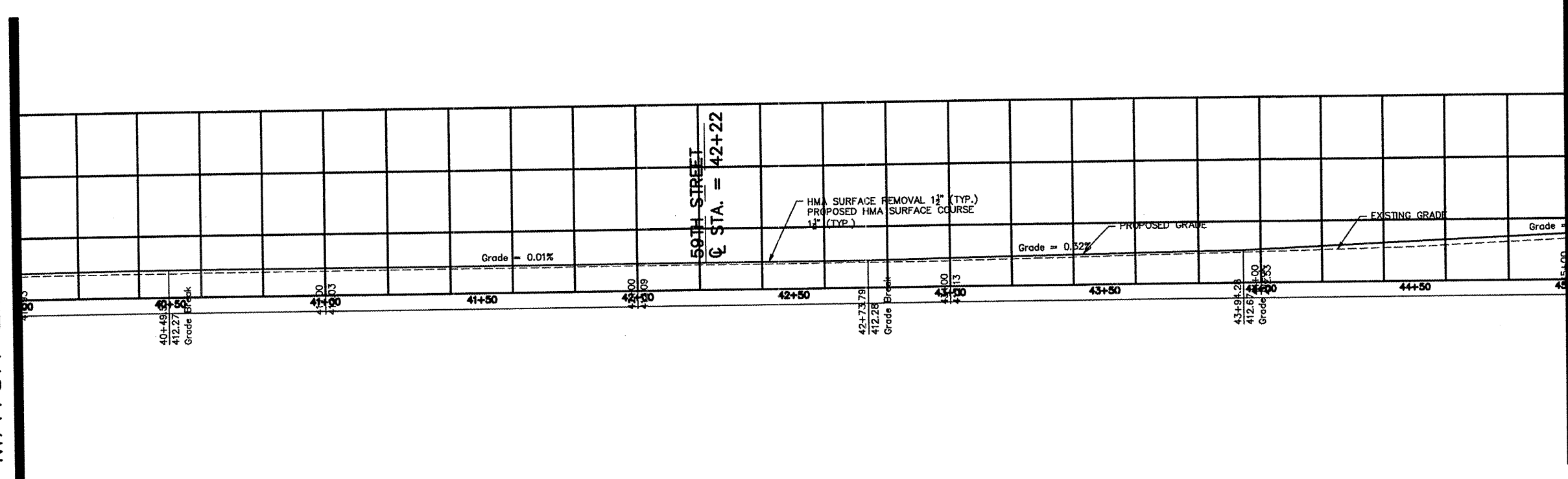


LEGEND

	PROPOSED CONCRETE DRIVEWAY
	PROPOSED 4' WIDE PCC SIDEWALK
	1 1/2\"/>

PROFILE	DATE	BY
REVISION		
NO.		
DATE		
BY		
NO.		

MATCH LINE STA. 40+00



MATCH LINE STA. 45+00

PROFILE
 HORIZ. SCALE: 1" = 20'
 VERT. SCALE: 1" = 5'

FILE NAME	USER NAME = \$USERS	DESIGNED - KJW	REVISED -
\$FILES\$		DRAWN - JMA	REVISED -
		CHECKED -	REVISED -
		DATE - 6-24-09	REVISED -

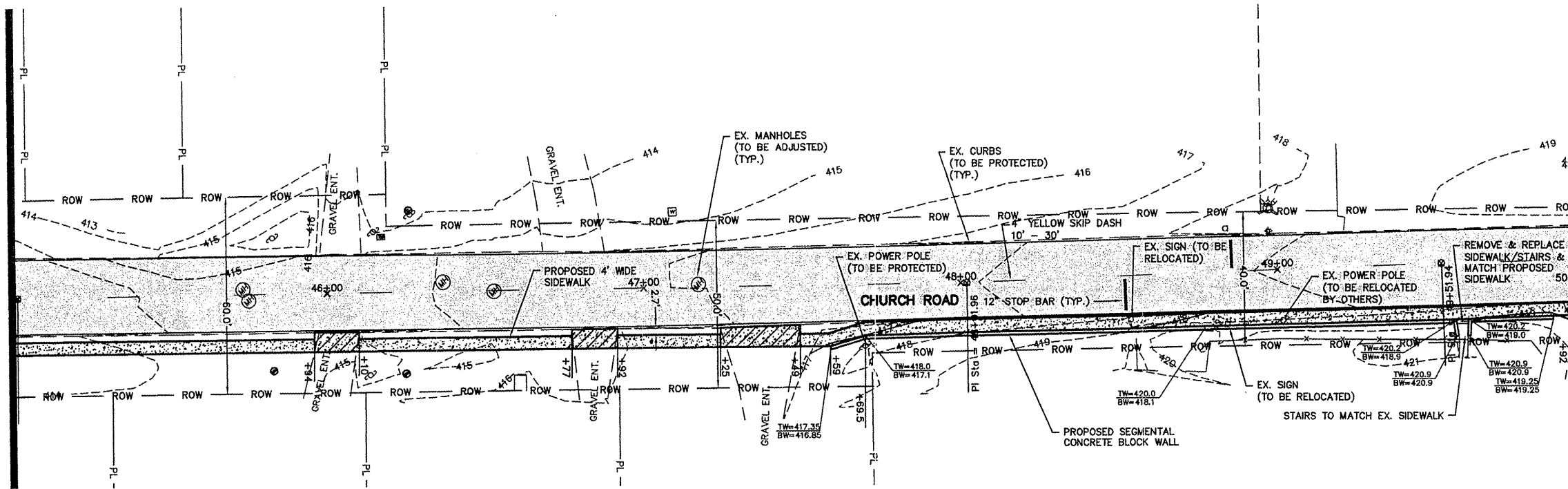
CITY OF CENTERVILLE
 CHURCH ROAD RESURFACING

PLAN & PROFILE
 SCALE: 1"=20' SHEET NO. 13 OF 36 SHEETS STA. 40+00 TO STA. 45+00

F.A.U. RTE.	SECTION	COUNTY	TOTAL SHEETS	SHEET NO.
9202	09-00016-00 RS	ST. CLAIR	36	13
CONTRACT NO. 97431				
FED. ROAD DIST. NO. ... ILLINOIS FED. AID PROJECT				

MATCH LINE STA. 45+00

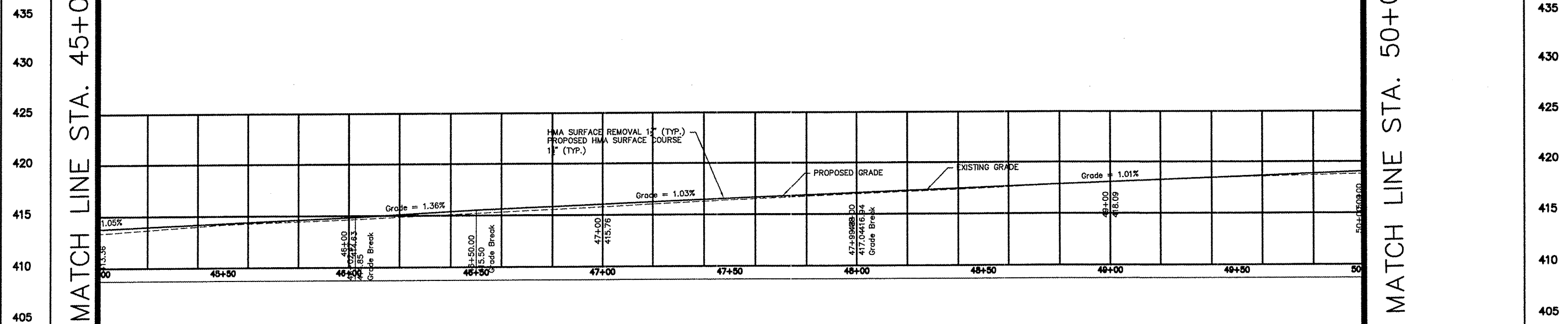
MATCH LINE STA. 50+00



- LEGEND**
- PROPOSED CONCRETE DRIVEWAY
 - PROPOSED 4' WIDE PCC SIDEWALK
 - 1 1/2\"/>

MATCH LINE STA. 45+00

MATCH LINE STA. 50+00



PROFILE
 HORIZ. SCALE: 1" = 20'
 VERT. SCALE: 1" = 5'

PLAN

DATE	
BY	
CHECKED	
DESIGNED	
IN CHARGE	
PROJECT	
NO.	

PROFILE

DATE	
BY	
CHECKED	
DESIGNED	
IN CHARGE	
PROJECT	
NO.	

FILE NAME	USER NAME = SJUSERS	DESIGNED - KJW	REVISED - 1-19-10
SHEET#		DRAWN - JMA	REVISED -
		CHECKED -	REVISED -
		DATE - 6-24-09	REVISED -

CITY OF CENTERVILLE
 CHURCH ROAD RESURFACING

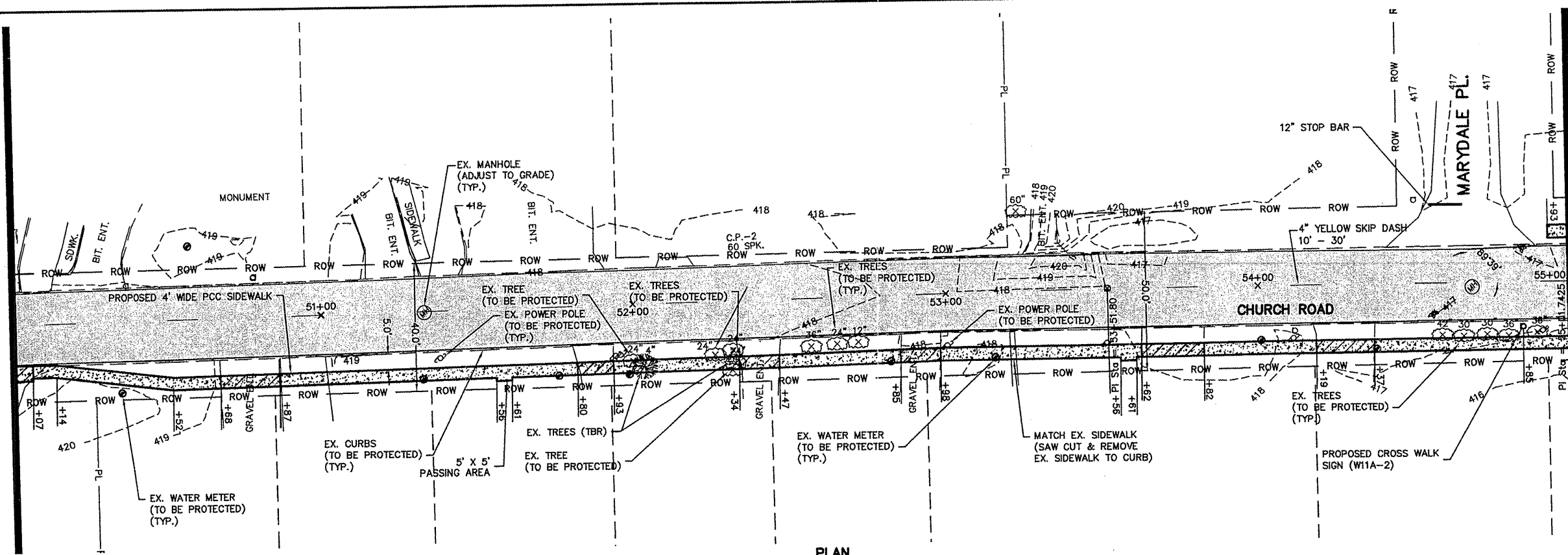
PLAN & PROFILE

SCALE: 1"=20'	SHEET NO. 14 OF 36 SHEETS	STA. 45+00 TO STA. 50+00
---------------	---------------------------	--------------------------

F.A.U. RTE.	SECTION	COUNTY	TOTAL SHEETS	SHEET NO.
9202	09-00018-00 RS	ST. CLAIR	36	14
FED. ROAD DIST. NO. - ILLINOIS FED. AID PROJECT			CONTRACT NO. 97431	

MATCH LINE STA. 50+00

MATCH LINE STA. 55+00



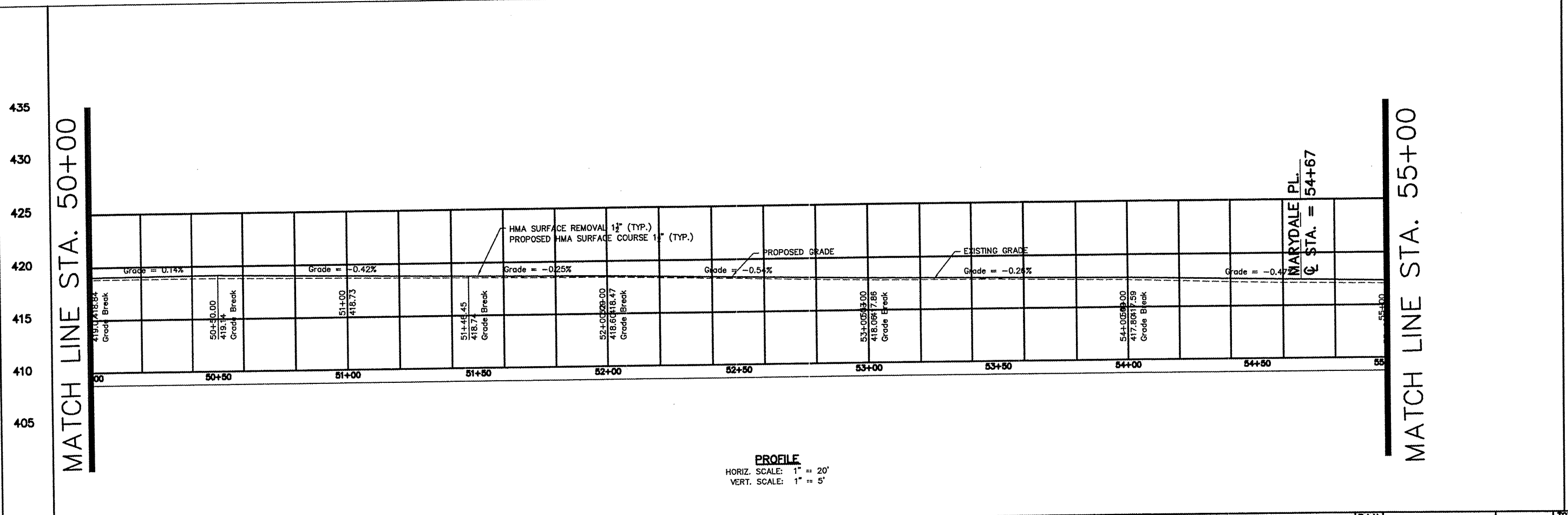
LEGEND

	PROPOSED CONCRETE DRIVEWAY
	PROPOSED 4' WIDE PCC SIDEWALK
	1 1/2" ASPHALT OVERLAY

PLAN	DATE
REVISIONS	
NO.	DATE
1	

MATCH LINE STA. 50+00

MATCH LINE STA. 55+00



PROFILE
 HORIZ. SCALE: 1" = 20'
 VERT. SCALE: 1" = 5'

PROFILE	DATE
REVISIONS	
NO.	DATE
1	

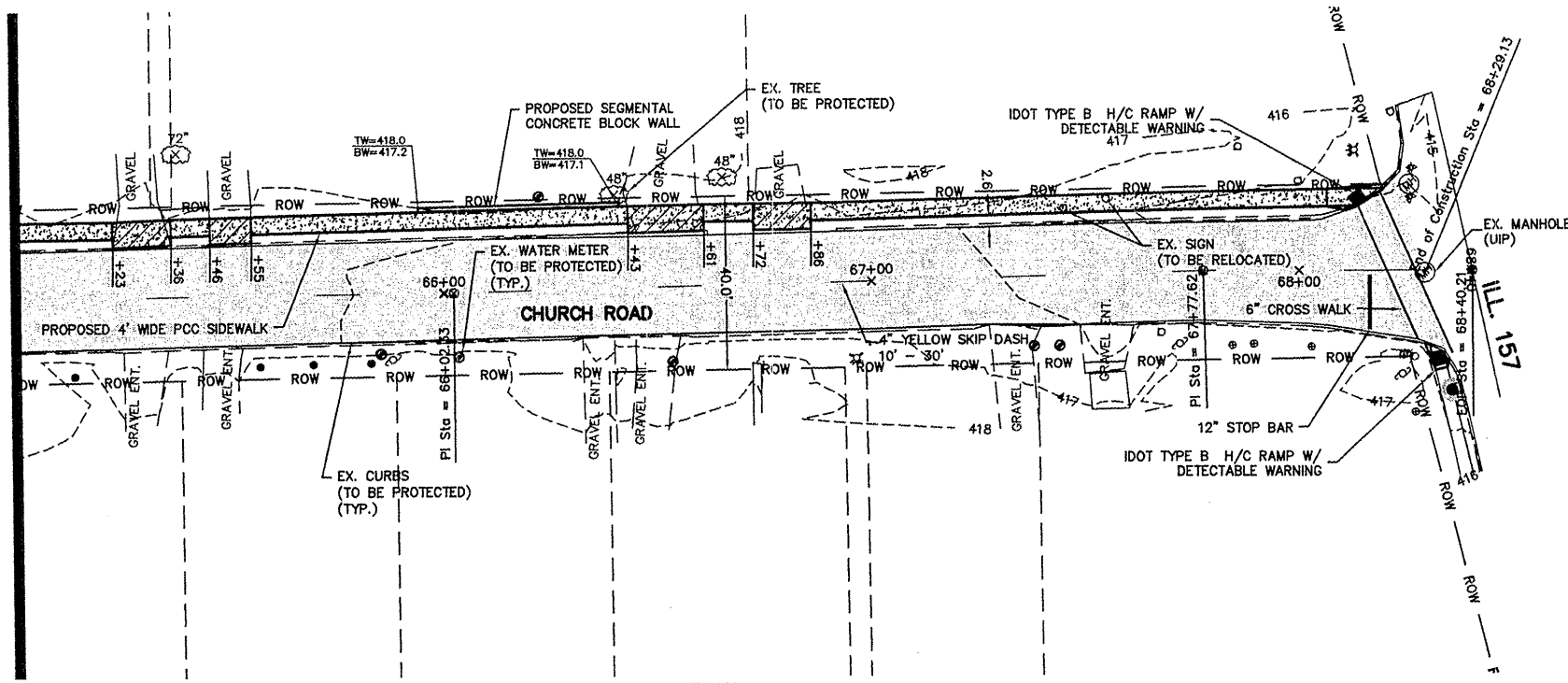
FILE NAME	USER NAME = SURES	DESIGNED - KJW	REVISED -
FILE #		DRAWN - JMA	REVISED -
		CHECKED -	REVISED -

CITY OF CENTERVILLE
 CHURCH ROAD RESURFACING

PLAN & PROFILE

F.A.U. RTE.	SECTION	COUNTY	TOTAL SHEETS	SHEET NO.
9202	09-00018-00 RS	ST. CLAIR	38	15
CONTRACT NO. 97431				

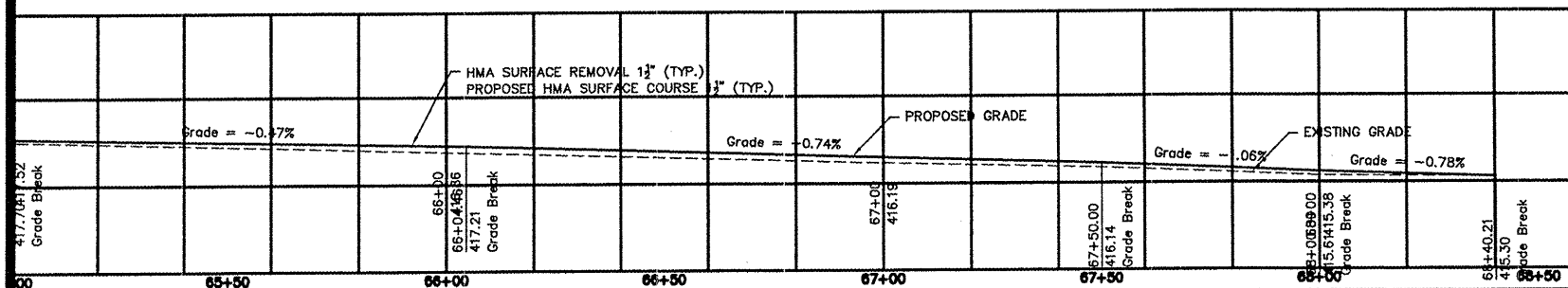
MATCH LINE STA. 65+00



LEGEND

	PROPOSED CONCRETE DRIVEWAY
	PROPOSED 4' WIDE PCC SIDEWALK
	1 1/2" ASPHALT OVERLAY

MATCH LINE STA. 65+00



PROFILE
 HORIZ. SCALE: 1" = 20'
 VERT. SCALE: 1" = 5'

PLAN

DATE	BY

PROFILE

DATE	BY

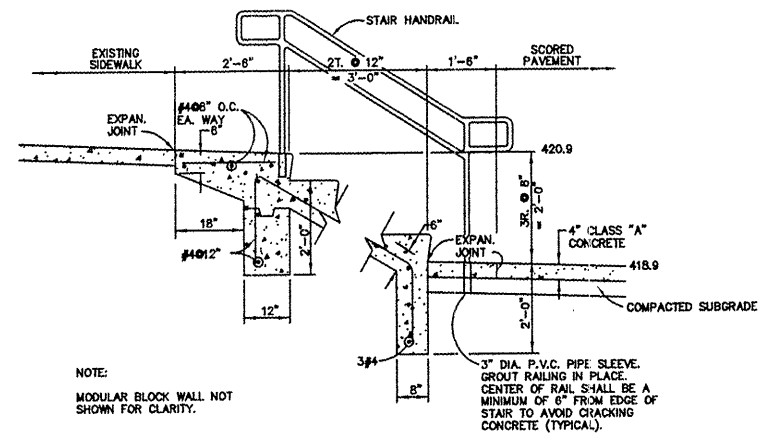
FILE NAME	USER NAME = @USERS	DESIGNED - KJW	REVISED - 1-19-10
97431		DRAWN - JMA	REVISED -
		CHECKED -	REVISED -
		DATE - 6-24-09	REVISED -

CITY OF CENTERVILLE
 CHURCH ROAD RESURFACING

PLAN & PROFILE

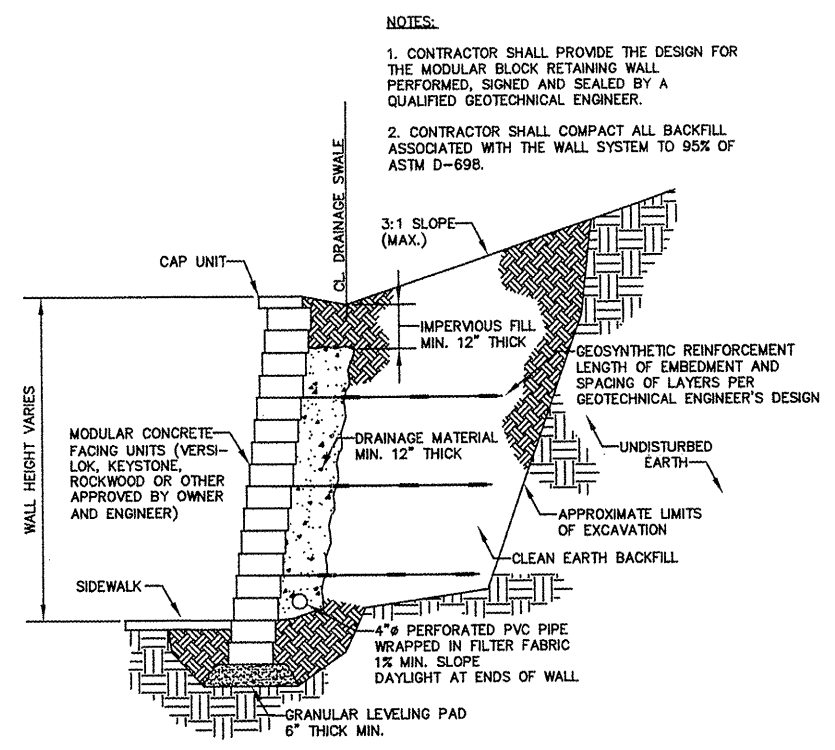
SCALE: 1" = 20'	SHEET NO. 18 OF 36 SHEETS	STA. 65+00 TO STA. 68+40
-----------------	---------------------------	--------------------------

F.A.U. RTE.	SECTION	COUNTY	TOTAL SHEETS	SHEET NO.
9202	09-00018-00 RS	ST. CLAIR	36	18
FED. ROAD DIST. NO. - ILLINOIS FED. AID PROJECT			CONTRACT NO. 97431	



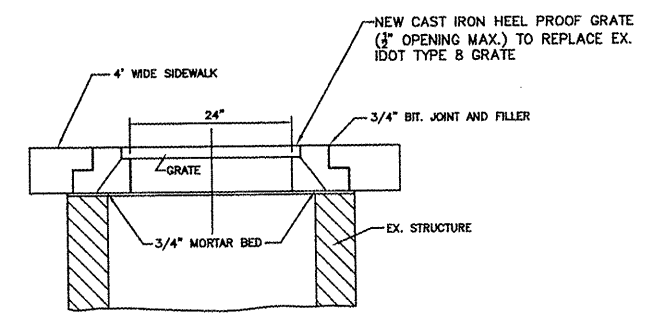
NOTE:
MODULAR BLOCK WALL NOT SHOWN FOR CLARITY.

STAIR SECTION
SCALE: NONE



SEGMENTAL CONCRETE BLOCK WALL SECTION
SCALE: NONE

STATION 47+59 TO 49+86.5 /
STATION 65+89 TO 66+415



GRATE INLET DETAIL
SCALE: NONE

- NOTES:
1. CONTRACTOR SHALL PROVIDE THE DESIGN FOR THE MODULAR BLOCK RETAINING WALL PERFORMED, SIGNED AND SEALED BY A QUALIFIED GEOTECHNICAL ENGINEER.
 2. CONTRACTOR SHALL COMPACT ALL BACKFILL ASSOCIATED WITH THE WALL SYSTEM TO 95% OF ASTM D-698.

PLAN

DATE	
BY	
CHECKED	
DESIGNED	
IN CHARGE	
PROJECT	
NO.	

PROFILE

DATE	
BY	
CHECKED	
DESIGNED	
IN CHARGE	
PROJECT	
NO.	

FILE NAME	USER NAME = \$USER\$	DESIGNED -- KJW	REVISED -- 1-19-10
SFILES		DRAWN -- JMA	REVISED --
		CHECKED --	REVISED --
		DATE -- 4-9-09	REVISED --

CITY OF CENTREVILLE
CHURCH ROAD IMPROVEMENTS

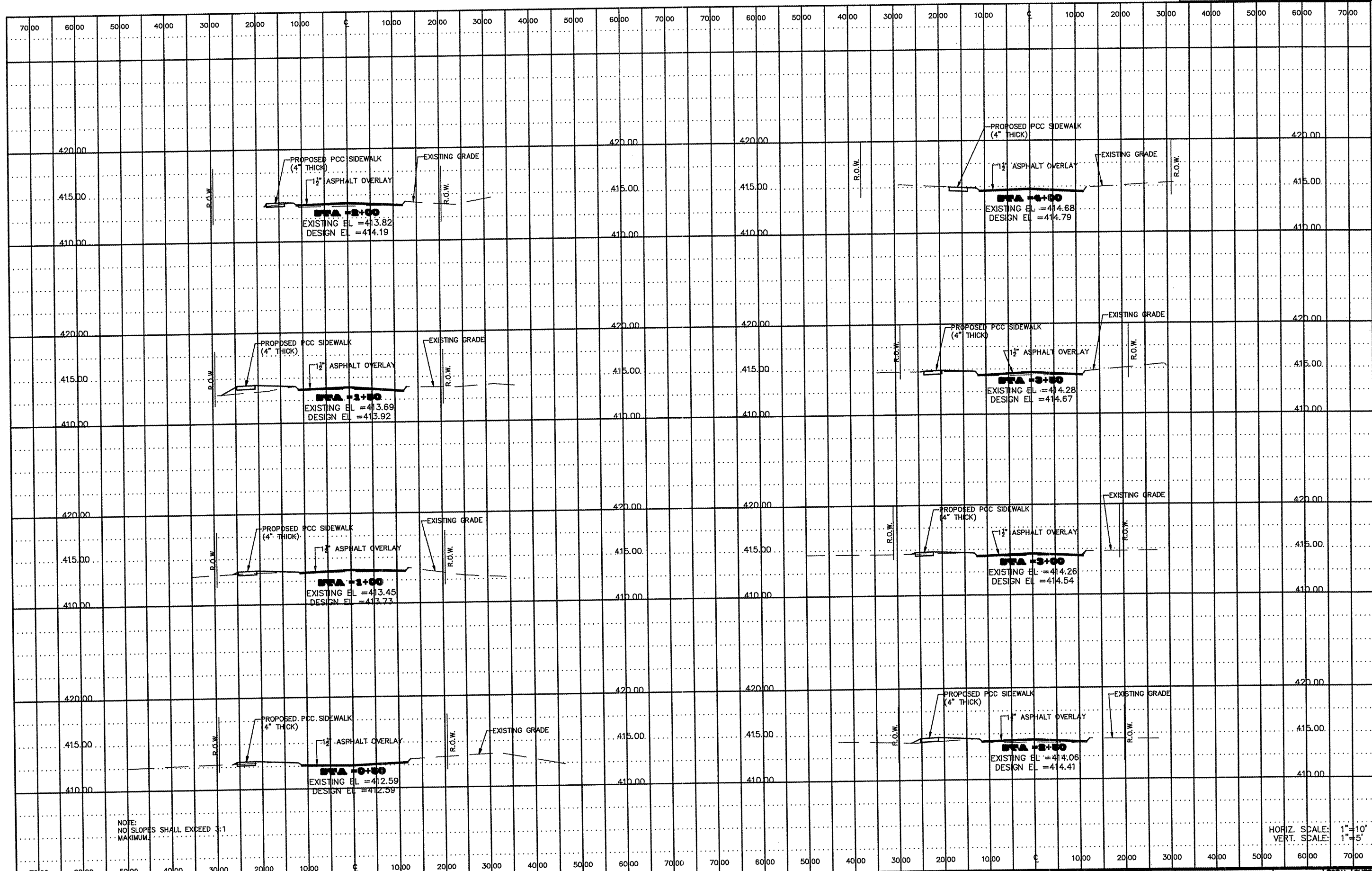
MISCELLANEOUS DETAILS

SCALE: 1"=20'

SHEET NO. 36 OF 36 SHEETS

STA. _____ TO STA. _____

F.A.U. RTE.	SECTION	COUNTY	TOTAL SHEETS	SHEET NO.
9202	09-00016-00-RS	ST. CLAIR	36	19
CONTRACT NO. 97431				
FED. ROAD DIST. NO. ... ILLINOIS FED. AID PROJECT				



NOTE:
NO SLOPES SHALL EXCEED 3:1
MAXIMUM.

HORIZ. SCALE: 1"=10'
VERT. SCALE: 1"=5'

PLAN
REVISION
DATE
DRAWN BY
CHECKED BY
DATE

PROFILE
REVISION
DATE
DRAWN BY
CHECKED BY
DATE

FILE NAME 97431.S	USER NAME = JRS	DESIGNED -- KJW	REVISED --
		DRAWN -- JMA	REVISED --
		CHECKED --	REVISED --
		DATE -- 6-24-09	REVISED --

**CITY OF CENTERVILLE
CHURCH ROAD RESURFACING**

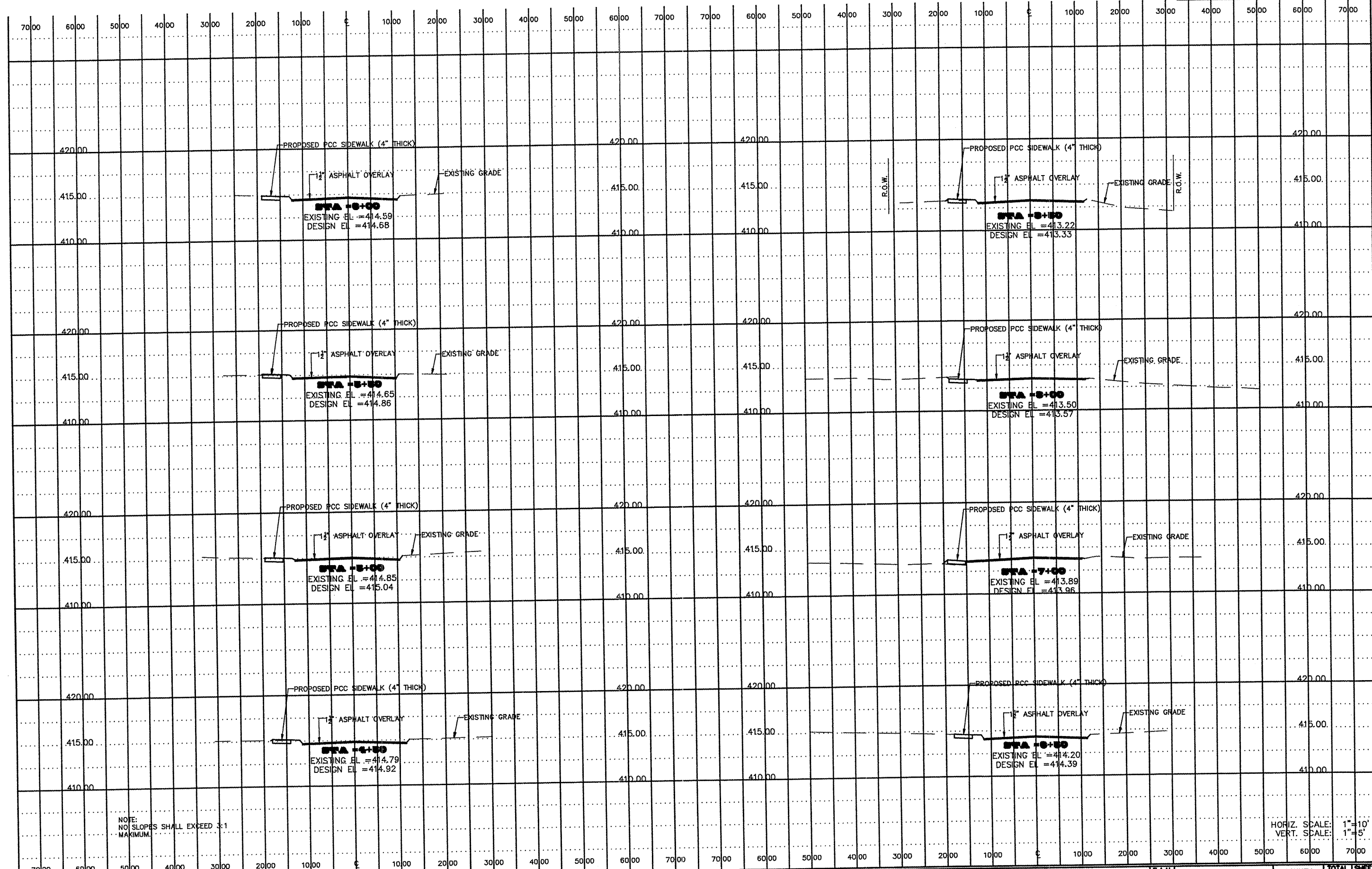
CROSS SECTIONS

SCALE: 1"=20' SHEET NO. 19 OF 36 SHEETS STA. 0+50 TO STA. 4+00

F.A.U. RTE. 9202	SECTION 09-00016-00 RS	COUNTY ST. CLAIR	TOTAL SHEETS 36	SHEET NO. 20
FED. ROAD DIST. NO. - ILLINOIS FED. AID PROJECT			CONTRACT NO. 97431	

PLAN
 REVISIONS
 NO. DATE
 1
 2
 3
 4
 5
 6
 7
 8
 9
 10
 11
 12
 13
 14
 15
 16
 17
 18
 19
 20
 21
 22
 23
 24
 25
 26
 27
 28
 29
 30
 31
 32
 33
 34
 35
 36
 37
 38
 39
 40
 41
 42
 43
 44
 45
 46
 47
 48
 49
 50
 51
 52
 53
 54
 55
 56
 57
 58
 59
 60
 61
 62
 63
 64
 65
 66
 67
 68
 69
 70
 71
 72
 73
 74
 75
 76
 77
 78
 79
 80
 81
 82
 83
 84
 85
 86
 87
 88
 89
 90
 91
 92
 93
 94
 95
 96
 97
 98
 99
 100

PROFILE
 REVISIONS
 NO. DATE
 1
 2
 3
 4
 5
 6
 7
 8
 9
 10
 11
 12
 13
 14
 15
 16
 17
 18
 19
 20
 21
 22
 23
 24
 25
 26
 27
 28
 29
 30
 31
 32
 33
 34
 35
 36
 37
 38
 39
 40
 41
 42
 43
 44
 45
 46
 47
 48
 49
 50
 51
 52
 53
 54
 55
 56
 57
 58
 59
 60
 61
 62
 63
 64
 65
 66
 67
 68
 69
 70
 71
 72
 73
 74
 75
 76
 77
 78
 79
 80
 81
 82
 83
 84
 85
 86
 87
 88
 89
 90
 91
 92
 93
 94
 95
 96
 97
 98
 99
 100



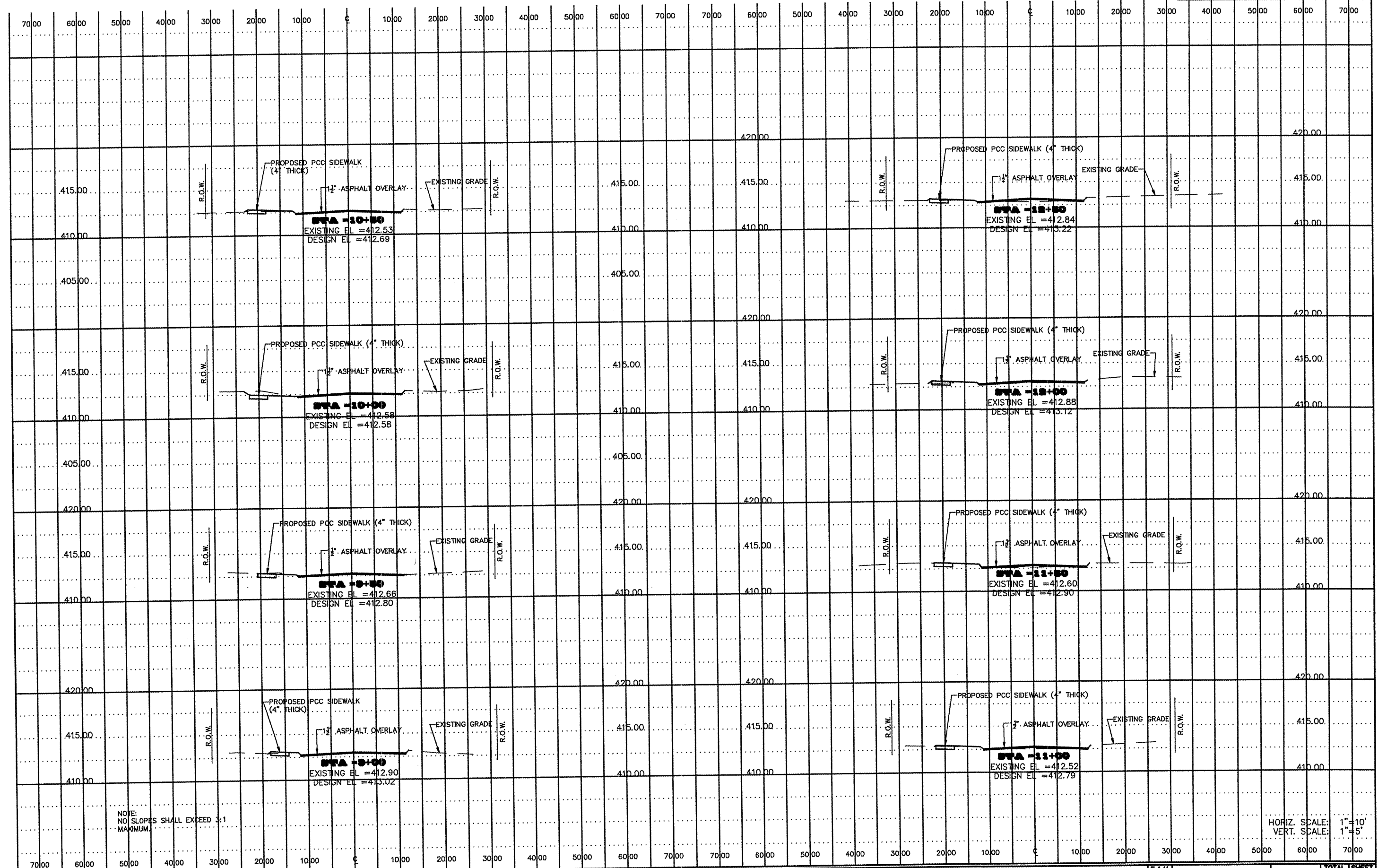
NOTE:
 NO SLOPES SHALL EXCEED 3:1
 MAXIMUM.

HORIZ. SCALE: 1"=10'
 VERT. SCALE: 1"=5'

FILE NAME \$FILES\$	USER NAME = \$USER\$	DESIGNED - KJW	REVISED -	CITY OF CENTERVILLE CHURCH ROAD RESURFACING	CROSS SECTIONS	SCALE: 1"=20'	SHEET NO. 20 OF 36 SHEETS	STA. 4+50 TO STA. 8+50	F.A.U. NO. 9202	SECTION 09-00018-00 RS	COUNTY ST. CLAIR	TOTAL SHEETS 36	SHEET NO. 21
	PLOT SCALE = 1:1	CHECKED -	REVISED -						CONTRACT NO. 97431				
	PLOT DATE = 6-24-09	DATE - 6-24-09	REVISED -						FED. ROAD DIST. NO. - ILLINOIS FED. AID PROJECT				

PLAN
 DRAWING NO. 9202
 SHEET NO. 21 OF 36 SHEETS
 DATE 6-24-09

PROFILE
 DRAWING NO. 9202
 SHEET NO. 21 OF 36 SHEETS
 DATE 6-24-09



NOTE:
 NO SLOPES SHALL EXCEED 3:1
 MAXIMUM.

HORIZ. SCALE: 1"=10'
 VERT. SCALE: 1"=5'

FILE NAME: 9202
 SHEETS: 21

USER NAME = JMA	DESIGNED - KJW	REVISED -
PLOT SCALE = 1:1	DRAWN - JMA	REVISED -
PLOT DATE = 6-24-09	CHECKED -	REVISED -
	DATE - 6-24-09	REVISED -

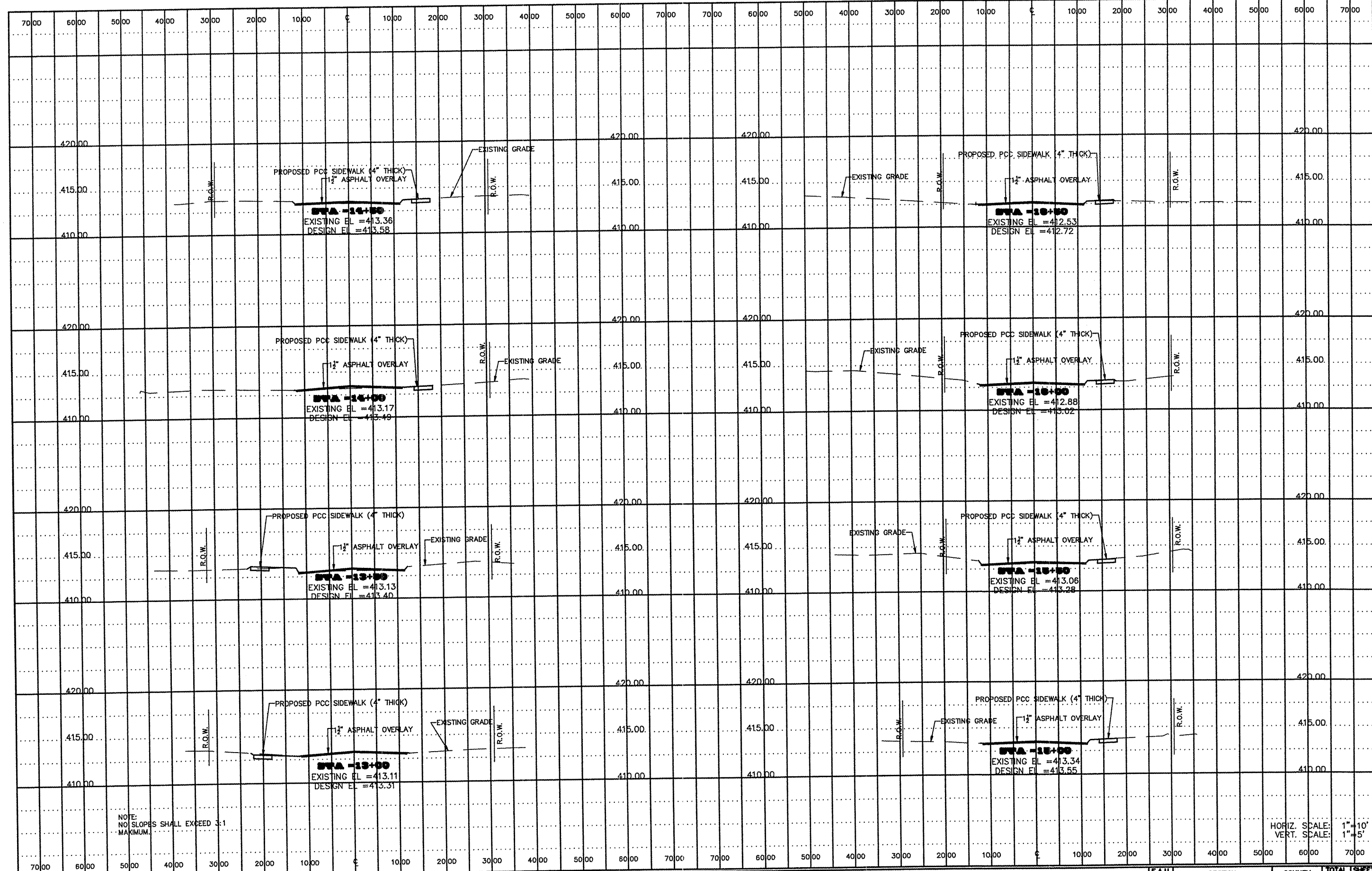
**CITY OF CENTERVILLE
 CHURCH ROAD RESURFACING**

CROSS SECTIONS
 SCALE: 1"=20'
 SHEET NO. 21 OF 36 SHEETS
 STA. 9+00 TO STA. 12+50

F.A.U. RTE.	SECTION	COUNTY	TOTAL SHEET NO.
9202	09-00018-00 RS	ST. CLAIR	36
FED. ROAD DIST. NO. -			CONTRACT NO. 97431

PLAN
 DRAWING NO. _____
 DATE _____
 CHECKED BY _____
 DESIGNED BY _____

PROFILE
 DRAWING NO. _____
 DATE _____
 CHECKED BY _____
 DESIGNED BY _____



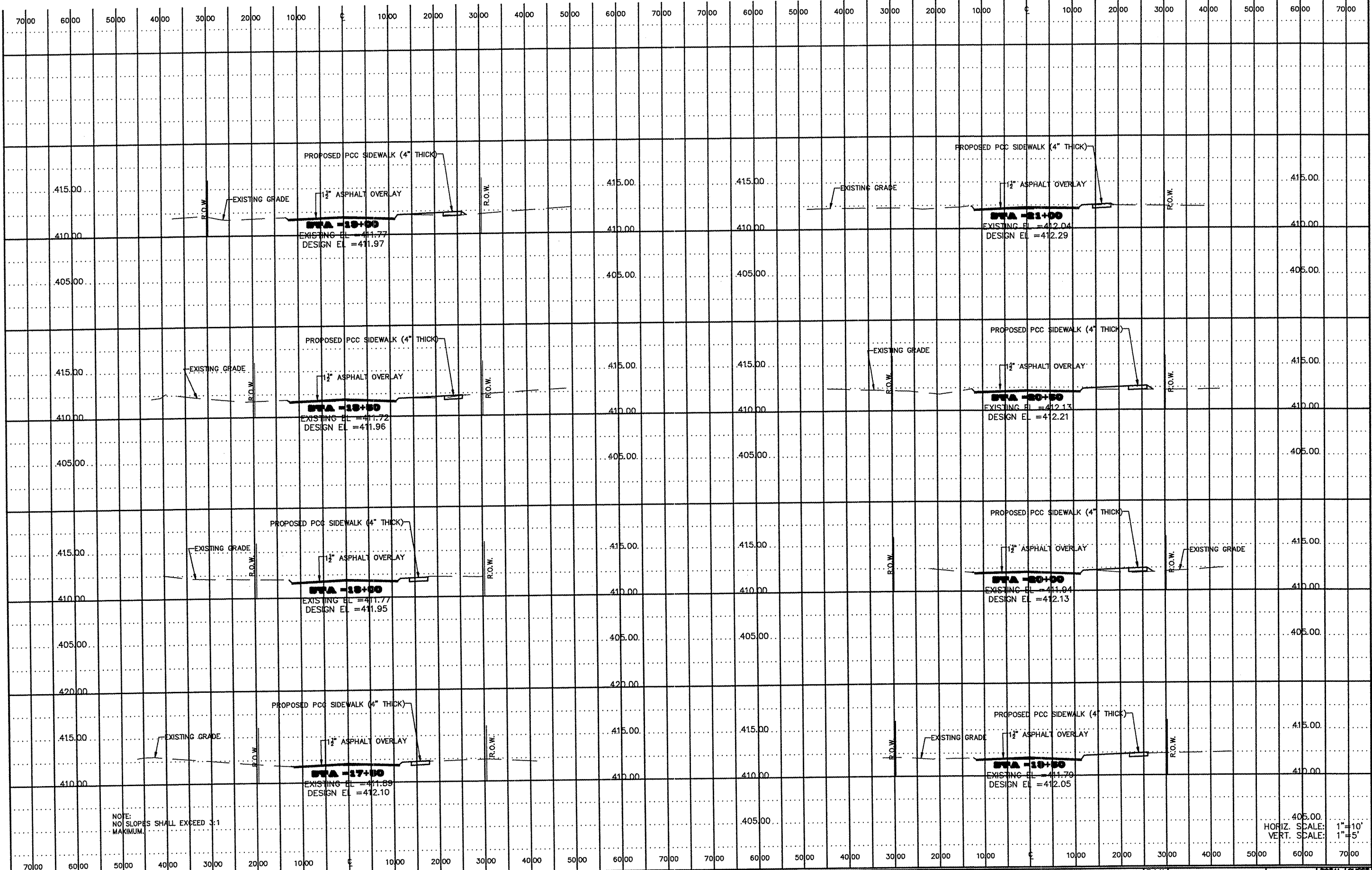
NOTE:
 NO SLOPES SHALL EXCEED 3:1
 MAXIMUM.

HORIZ. SCALE: 1"=10'
 VERT. SCALE: 1"=5'

FILE NAME \$FILE\$	USER NAME = \$USER\$	DESIGNED - KJW	REVISED -	CITY OF CENTERVILLE CHURCH ROAD RESURFACING	CROSS SECTIONS	F.A.U. RTE. 9202	SECTION 09-00016-00 RS	COUNTY ST. CLAR	TOTAL SHEETS 36	SHEET NO. 22 OF 38 SHEETS	STA. 13+00 TO STA. 16+50	CONTRACT NO. 97431
	PLOT SCALE = 1:1	CHECKED -	REVISED -			FED. ROAD DIST. NO. -	ILLINOIS	FED. AID PROJECT				
	PLOT DATE = 1-10-08	DATE - 6-24-09	REVISED -									

PLAN
 REVISIONS
 NO. DATE
 1
 2
 3
 4
 5
 6
 7
 8
 9
 10
 11
 12
 13
 14
 15
 16
 17
 18
 19
 20
 21
 22
 23
 24
 25
 26
 27
 28
 29
 30
 31
 32
 33
 34
 35
 36
 37
 38
 39
 40
 41
 42
 43
 44
 45
 46
 47
 48
 49
 50
 51
 52
 53
 54
 55
 56
 57
 58
 59
 60
 61
 62
 63
 64
 65
 66
 67
 68
 69
 70
 71
 72
 73
 74
 75
 76
 77
 78
 79
 80
 81
 82
 83
 84
 85
 86
 87
 88
 89
 90
 91
 92
 93
 94
 95
 96
 97
 98
 99
 100

PROFILE
 REVISIONS
 NO. DATE
 1
 2
 3
 4
 5
 6
 7
 8
 9
 10
 11
 12
 13
 14
 15
 16
 17
 18
 19
 20
 21
 22
 23
 24
 25
 26
 27
 28
 29
 30
 31
 32
 33
 34
 35
 36
 37
 38
 39
 40
 41
 42
 43
 44
 45
 46
 47
 48
 49
 50
 51
 52
 53
 54
 55
 56
 57
 58
 59
 60
 61
 62
 63
 64
 65
 66
 67
 68
 69
 70
 71
 72
 73
 74
 75
 76
 77
 78
 79
 80
 81
 82
 83
 84
 85
 86
 87
 88
 89
 90
 91
 92
 93
 94
 95
 96
 97
 98
 99
 100



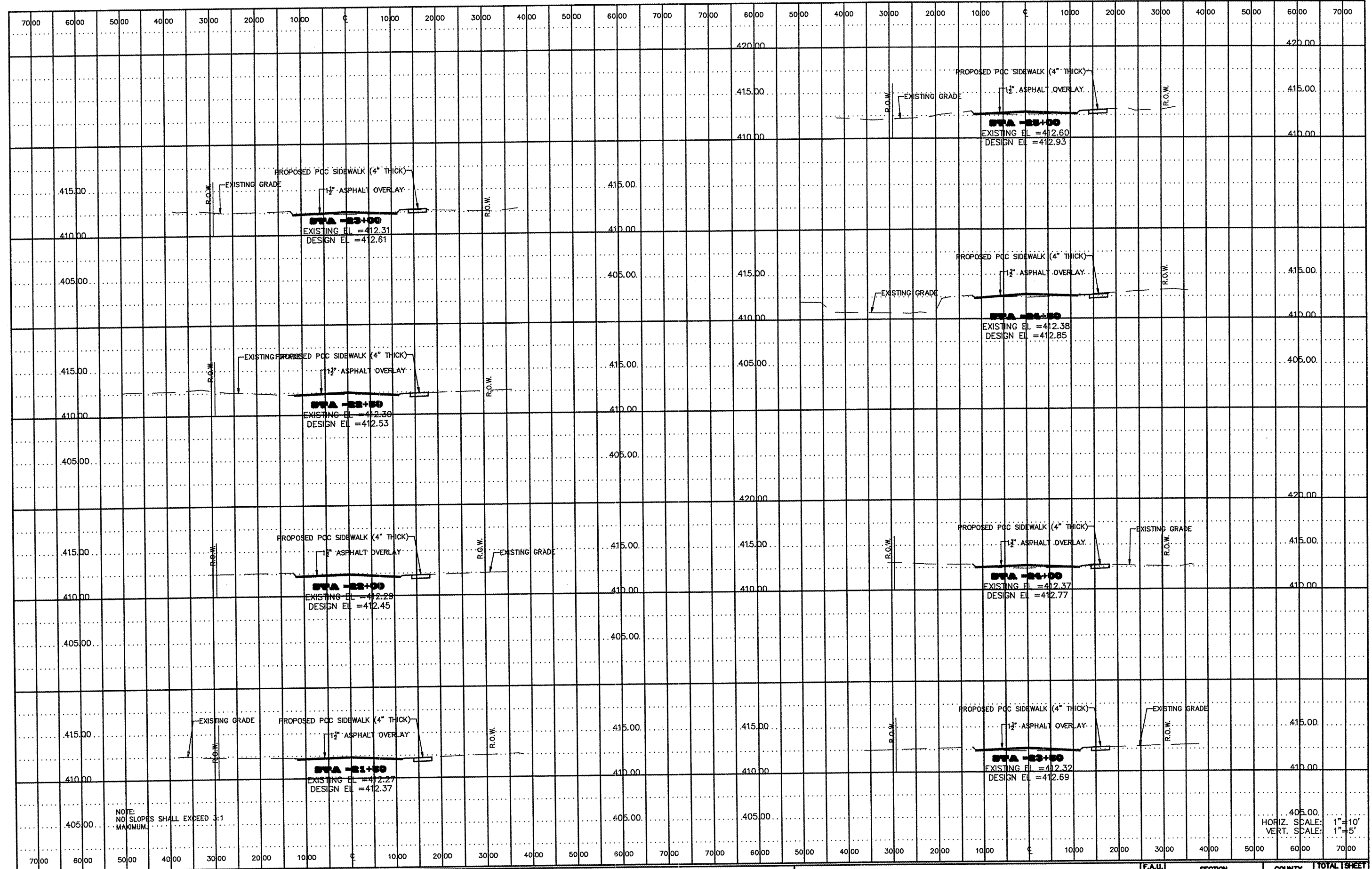
NOTE:
 NO SLOPES SHALL EXCEED 3:1
 MAXIMUM.

HORIZ. SCALE: 1"=10'
 VERT. SCALE: 1"=5'

FILE NAME SP16LS	USER NAME = JSURJ	DESIGNED - KJW	REVISED -	CITY OF CENTERVILLE CHURCH ROAD RESURFACING	CROSS SECTIONS	F.A.U. RTE. = 9202	SECTION = 09-00018-00 RS	COUNTY = ST. CLAIR	TOTAL SHEETS = 36	SHEET NO. = 24
	DESIGNED - KJW	DRAWN - JMA	REVISED -			SCALE: 1"=20'	SHEET NO. 23 OF 36 SHEETS	STA. 17+50 TO STA. 21+00	FED. ROAD DIST. NO. = ILLINOIS FED. AID PROJECT	CONTRACT NO. 97431
	PLOT SCALE = 1:1	CHECKED -	REVISED -							
	PLOT DATE = 3-22-08	DATE = 6-24-09	REVISED -							

PLAN
 DRAWING NO. 97431-02
 DATE 6-24-09
 CHECKED BY JMA
 DESIGNED BY KJW

PROFILE
 DRAWING NO. 97431-03
 DATE 6-24-09
 CHECKED BY JMA
 DESIGNED BY KJW



NOTE:
 NO SLOPES SHALL EXCEED 3:1
 MAXIMUM.

HORIZ. SCALE: 1"=10'
 VERT. SCALE: 1"=5'

FILE NAME	USER NAME = JMSRS	DESIGNED - KJW	REVISED -
		DRAWN - JMA	REVISED -
		CHECKED -	REVISED -
		DATE - 6-24-09	REVISED -

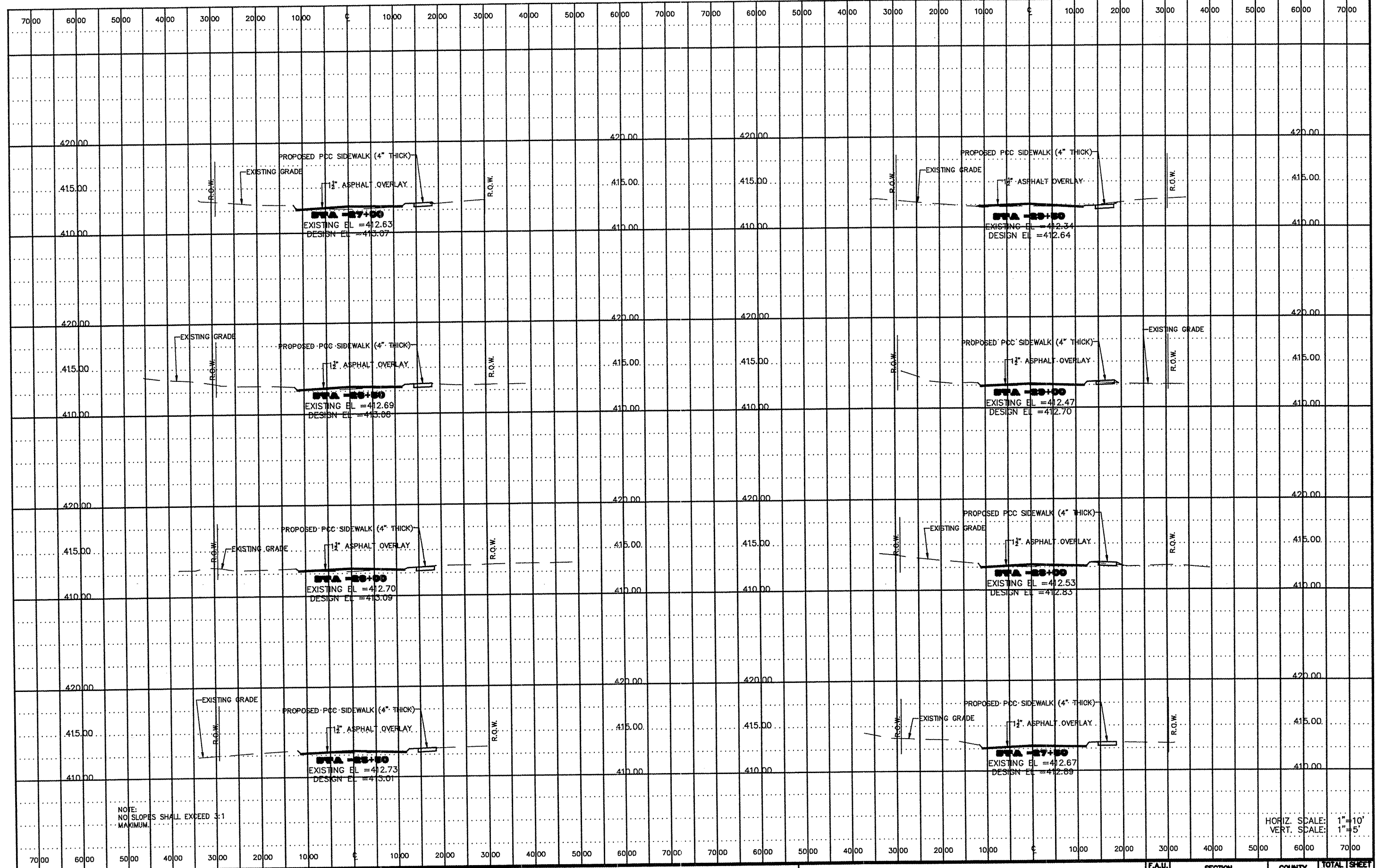
**CITY OF CENTERVILLE
 CHURCH ROAD RESURFACING**

CROSS SECTIONS		
SCALE: 1"=20'	SHEET NO. 24 OF 36 SHEETS	STA. 21+50 TO STA. 25+00

F.A.U. RTE.	SECTION	COUNTY	TOTAL SHEETS	SHEET NO.
9202	09-00016-00 RS	ST. CLAIR	36	25
FED. ROAD DIST. NO. - ILLINOIS FED. AID PROJECT			CONTRACT NO. 97431	

PLAN
 DRAWING NO. _____
 DATE _____
 PROJECT _____

PROFILE
 DRAWING NO. _____
 DATE _____
 PROJECT _____



NOTE:
 NO SLOPES SHALL EXCEED 3:1
 MAXIMUM.

HORIZ. SCALE: 1"=10'
 VERT. SCALE: 1"=5'

FILE NAME SP12LS	USER NAME = JUBRS	DESIGNED - KJW	REVISED -
		DRAWN - JMA	REVISED -
		CHECKED -	REVISED -
		DATE - 6-24-09	REVISED -

**CITY OF CENTERVILLE
 CHURCH ROAD RESURFACING**

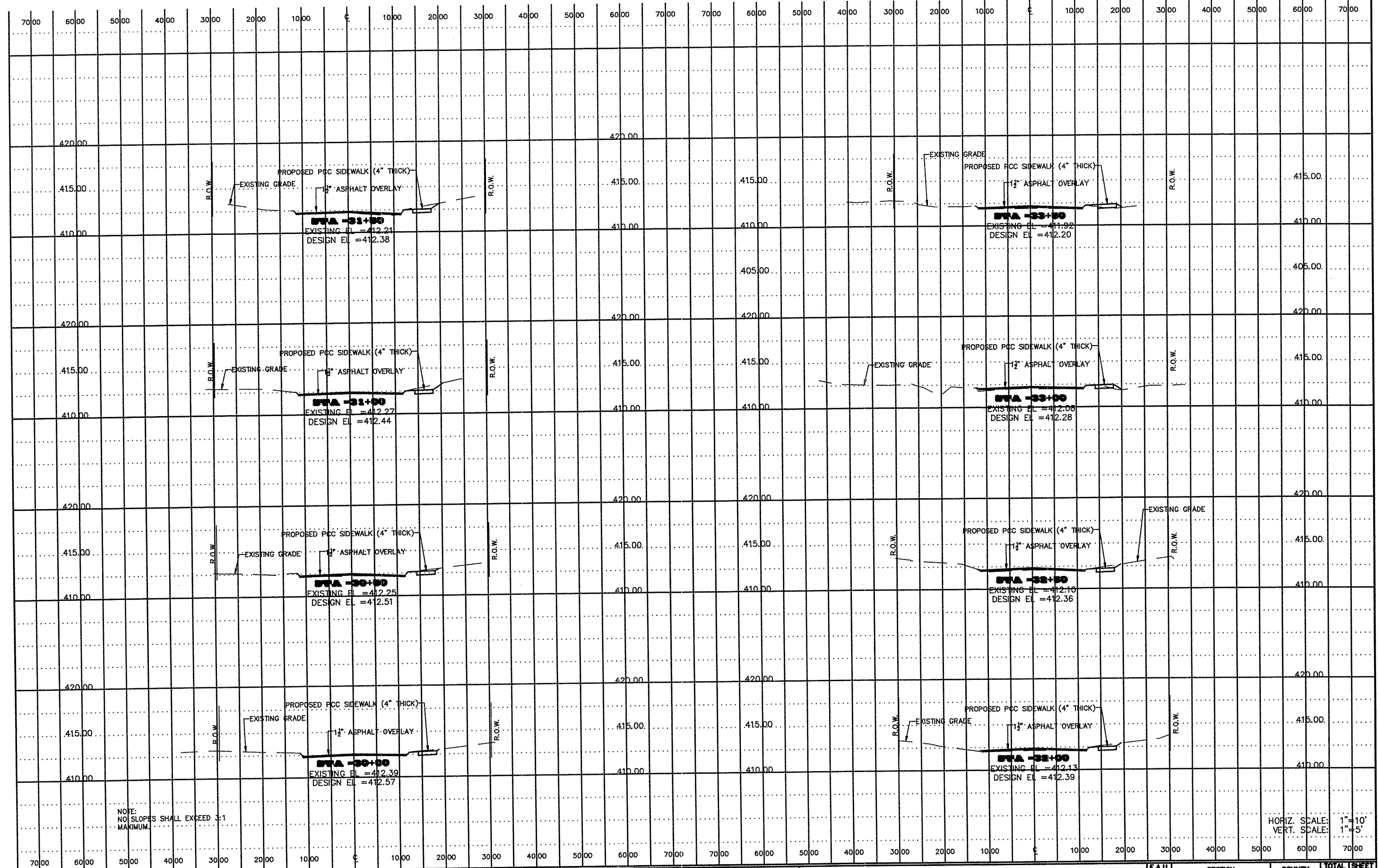
CROSS SECTIONS

SCALE: 1"=20' SHEET NO. 25 OF 36 SHEETS STA. 25+50 TO STA. 29+50

F.A.U. RTE.	SECTION	COUNTY	TOTAL SHEETS NO.
9202	09-0016-00 RS	ST. CLAIR	36 25
CONTRACT NO. 97431			
FED. ROAD DIST. NO. - ILLINOIS FED. AID PROJECT			

PLAN
 REVISIONS
 NO. DATE
 1
 2
 3
 4
 5
 6
 7
 8
 9
 10
 11
 12
 13
 14
 15
 16
 17
 18
 19
 20
 21
 22
 23
 24
 25
 26
 27
 28
 29
 30
 31
 32
 33
 34
 35
 36
 37
 38
 39
 40
 41
 42
 43
 44
 45
 46
 47
 48
 49
 50
 51
 52
 53
 54
 55
 56
 57
 58
 59
 60
 61
 62
 63
 64
 65
 66
 67
 68
 69
 70
 71
 72
 73
 74
 75
 76
 77
 78
 79
 80
 81
 82
 83
 84
 85
 86
 87
 88
 89
 90
 91
 92
 93
 94
 95
 96
 97
 98
 99
 100

PROFILE
 REVISIONS
 NO. DATE
 1
 2
 3
 4
 5
 6
 7
 8
 9
 10
 11
 12
 13
 14
 15
 16
 17
 18
 19
 20
 21
 22
 23
 24
 25
 26
 27
 28
 29
 30
 31
 32
 33
 34
 35
 36
 37
 38
 39
 40
 41
 42
 43
 44
 45
 46
 47
 48
 49
 50
 51
 52
 53
 54
 55
 56
 57
 58
 59
 60
 61
 62
 63
 64
 65
 66
 67
 68
 69
 70
 71
 72
 73
 74
 75
 76
 77
 78
 79
 80
 81
 82
 83
 84
 85
 86
 87
 88
 89
 90
 91
 92
 93
 94
 95
 96
 97
 98
 99
 100



NOTE:
 NO SLOPES SHALL EXCEED 3:1
 MAXIMUM.

HORIZ. SCALE: 1"=10'
 VERT. SCALE: 1"=5'

FILE NAME	USER NAME = JUSER	DESIGNED - KJW	REVISED -
\$PILES		DRAWN - JMA	REVISED -
		CHECKED -	REVISED -
		DATE - 6-24-09	REVISED -

**CITY OF CENTERVILLE
 CHURCH ROAD RESURFACING**

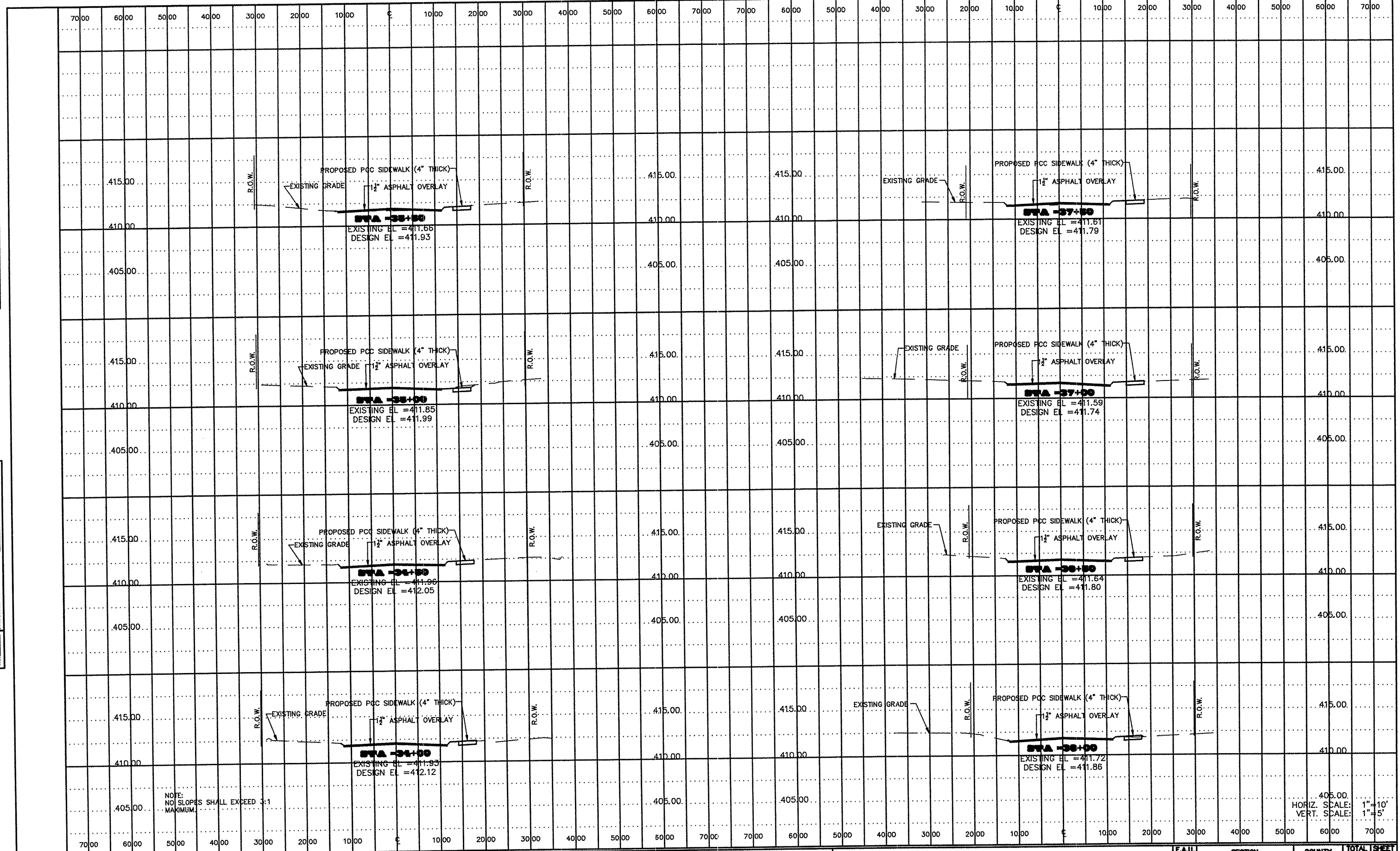
CROSS SECTIONS

SCALE: 1"=20' SHEET NO. 28 OF 36 SHEETS STA. 30+00 TO STA. 33+00

F.A.U. RITE	SECTION	COUNTY	TOTAL SHEETS	SHEET NO.
9202	09-00016-00 RS	ST. CLAIR	36	27
FED. ROAD DIST. NO. - ILLINOIS FED. AID PROJECT			CONTRACT NO. 97431	

PLAN
 REVISIONS
 PLotted
 CHECKED
 DATE
 NO.

PROFILE
 REVISIONS
 PLotted
 CHECKED
 DATE
 NO.



NOTE:
 NO SLOPES SHALL EXCEED 3:1
 MAXIMUM.

HORIZ. SCALE: 1"=10'
 VERT. SCALE: 1"=5'

FILE NAME
 \$FILE\$

USER NAME = \$USER\$	DESIGNED - KJW	REVISED -
	DRAWN - JMA	REVISED -
PLOT SCALE = 1:1	CHECKED -	REVISED -
PLOT DATE = 3-10-09	DATE - 6-24-09	REVISED -

**CITY OF CENTERVILLE
 CHURCH ROAD RESURFACING**

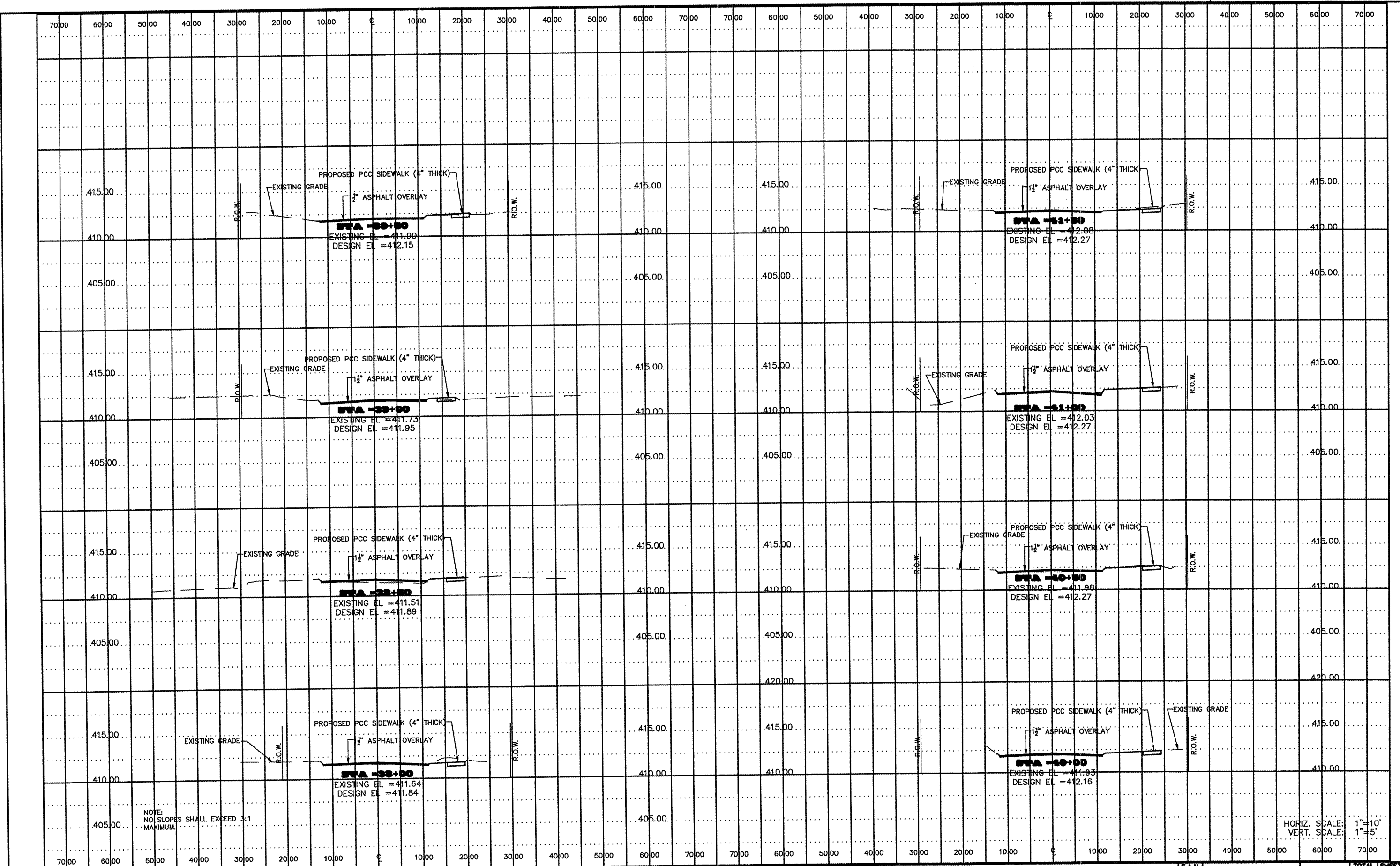
CROSS SECTIONS

SCALE: 1"=20' SHEET NO. 27 OF 36 SHEETS STA. 34+00 TO STA. 37+50

F.A.U. RTE.	SECTION	COUNTY	TOTAL SHEETS	SHEET NO.
9202	00-00016-00 RS	ST. CLAIR	36	28
CONTRACT NO. 97431				
FED. ROAD DIST. NO. - ILLINOIS FED. AID PROJECT				

PLAN
 REVISIONS
 DATE
 DRAWN BY
 CHECKED BY
 NO. OF SHEETS
 SHEET NO.

PROFILE
 REVISIONS
 DATE
 DRAWN BY
 CHECKED BY
 NO. OF SHEETS
 SHEET NO.



NOTE:
 NO SLOPES SHALL EXCEED 3:1
 MAXIMUM.

HORIZ. SCALE: 1"=10'
 VERT. SCALE: 1"=5'

FILE NAME	USER NAME = JUBER8	DESIGNED - KJW	REVISED -
FILE#		DRAWN - JMA	REVISED -
		CHECKED -	REVISED -
		DATE - 6-24-09	REVISED -

CITY OF CENTERVILLE
 CHURCH ROAD RESURFACING

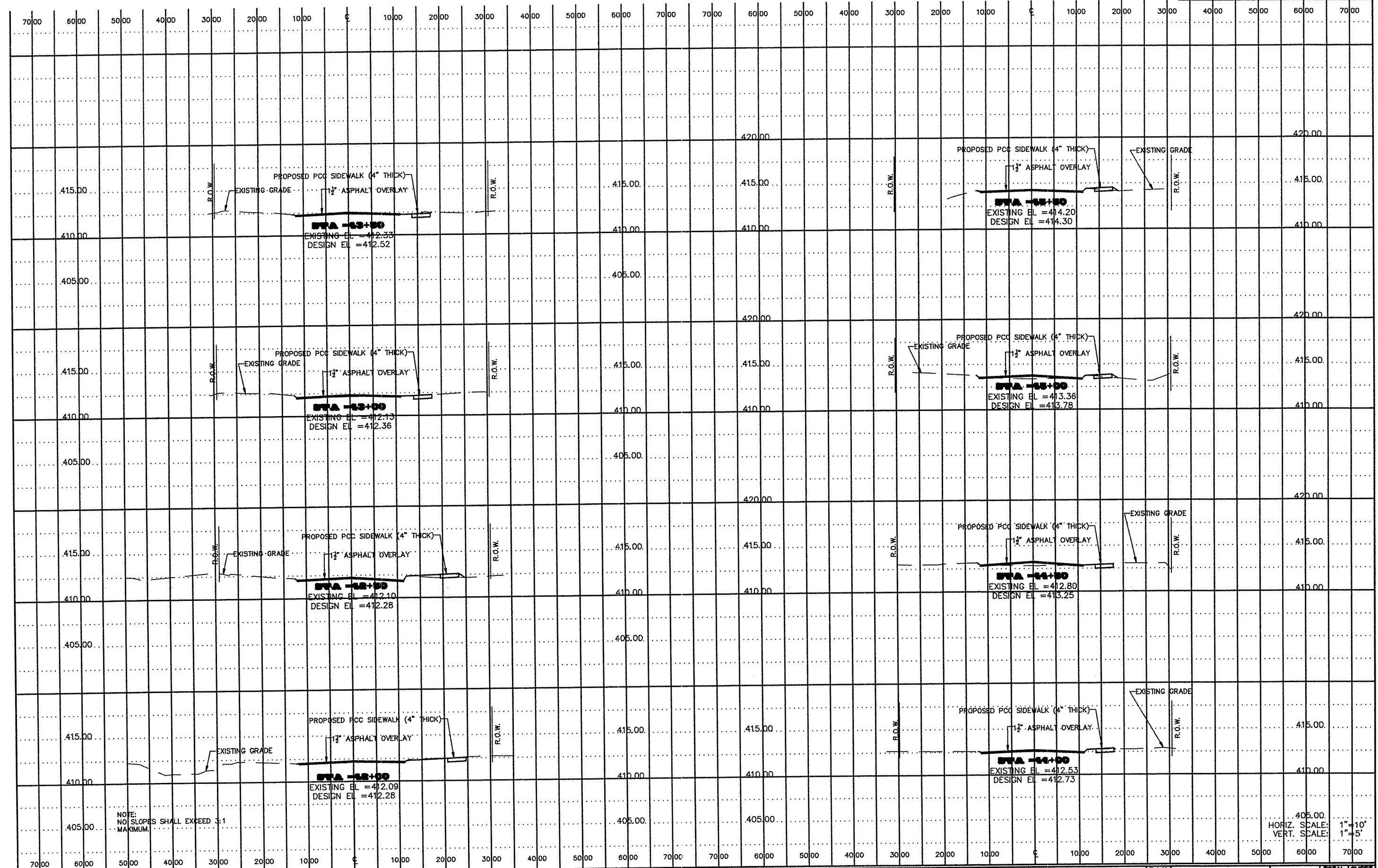
CROSS SECTIONS

SCALE: 1"=20' SHEET NO. 28 OF 36 SHEETS STA. 38+00 TO STA. 41+50

F.A.U. RTE.	SECTION	COUNTY	TOTAL SHEETS	SHEET NO.
9202	09-0016-00 RS	ST. CLAR	36	29
FED. ROAD DIST. NO. - ILLINOIS		FED. AID PROJECT		

PLAN
 MARKED
 PLOTTED
 CHECKED
 DATE
 NO.

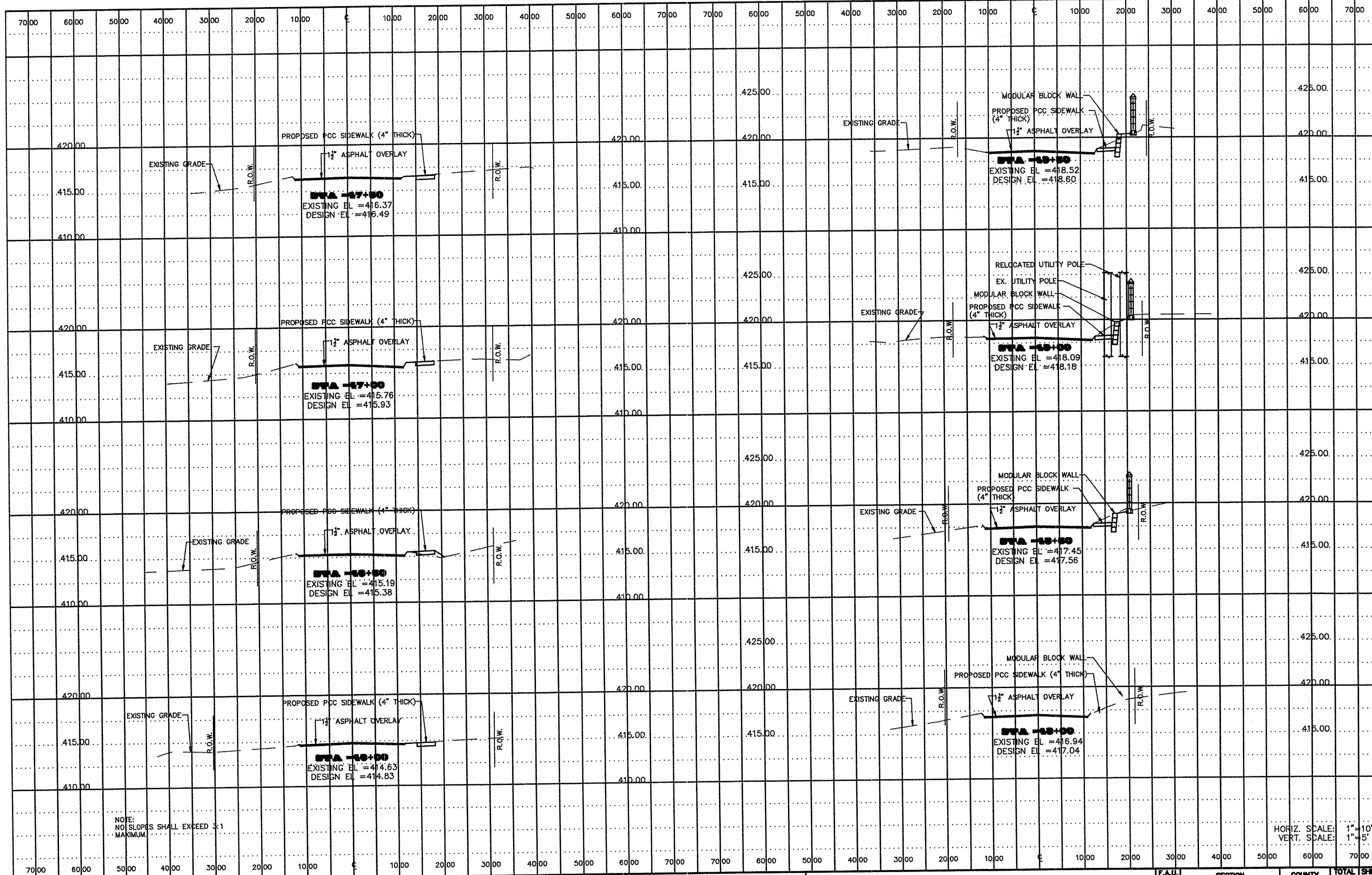
PROFILE
 MARKED
 PLOTTED
 CHECKED
 DATE
 NO.



NOTE:
 NO SLOPES SHALL EXCEED 3:1
 MAXIMUM.

405.00
 HORIZ. SCALE: 1"=10'
 VERT. SCALE: 1"=5'

FILE NAME #FILE#	USER NAME = \$USER\$	DESIGNED - KJW	REVISED -	CITY OF CENTERVILLE CHURCH ROAD RESURFACING	CROSS SECTIONS	F.A.U. RTE. 9202	SECTION 09-00018-00 RS	COUNTY ST. CLAIR	TOTAL SHEETS 36	SHEET NO. 30		
	PLOT SCALE = 1:1	CHECKED -	REVISED -			SCALE: 1"=20'	SHEET NO. 29 OF 36 SHEETS	STA. 42+00 TO STA. 45+50	CONTRACT NO. 97431			
	PLOT DATE = X-XX-09	DATE - 6-24-09	REVISED -			FED. ROAD DIST. NO. -	ILLINOIS FED. AID PROJECT					



PLAN
 REVISIONS
 DATE
 DRAWN BY
 CHECKED BY
 DATE

PROFILE
 REVISIONS
 DATE
 DRAWN BY
 CHECKED BY
 DATE

NOTE:
 NO SLOPES SHALL EXCEED 3:1
 MAXIMUM.

HORIZ. SCALE: 1"=10'
 VERT. SCALE: 1"=5'

FILE NAME	USER NAME = JUBERS	DESIGNED - KJW	REVISED -
FILE #		DRAWN - JMA	REVISED -
		CHECKED -	REVISED -
		DATE - 6-24-09	REVISED -

**CITY OF CENTERVILLE
 CHURCH ROAD RESURFACING**

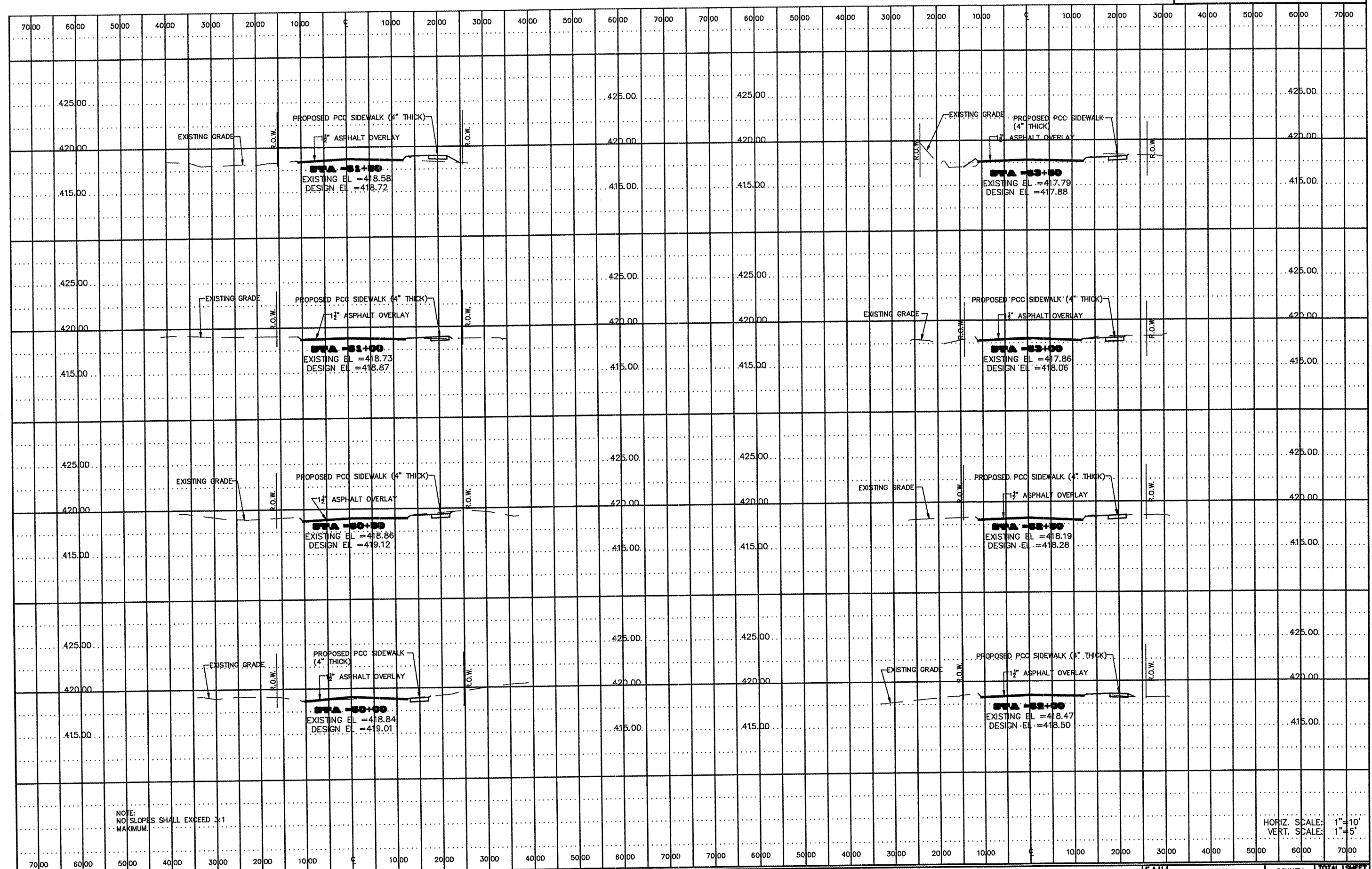
CROSS SECTIONS

SCALE: 1"=20' SHEET NO. 30 OF 36 SHEETS STA. 46+00 TO STA. 49+80

F.A.U. RTE.	SECTION	COUNTY	TOTAL SHEETS
9202	09-0016-00 RS	ST. CLAIR	36 31
CONTRACT NO. 97431			
FED. ROAD DIST. NO. - ILLINOIS FED. AID PROJECT			

PLAN
 REVISIONS
 DATE
 DRAWN BY
 CHECKED BY
 NO. OF SHEETS
 SHEET NO.

PROFILE
 REVISIONS
 DATE
 DRAWN BY
 CHECKED BY
 NO. OF SHEETS
 SHEET NO.



NOTE:
 NO SLOPES SHALL EXCEED 3:1
 MAXIMUM.

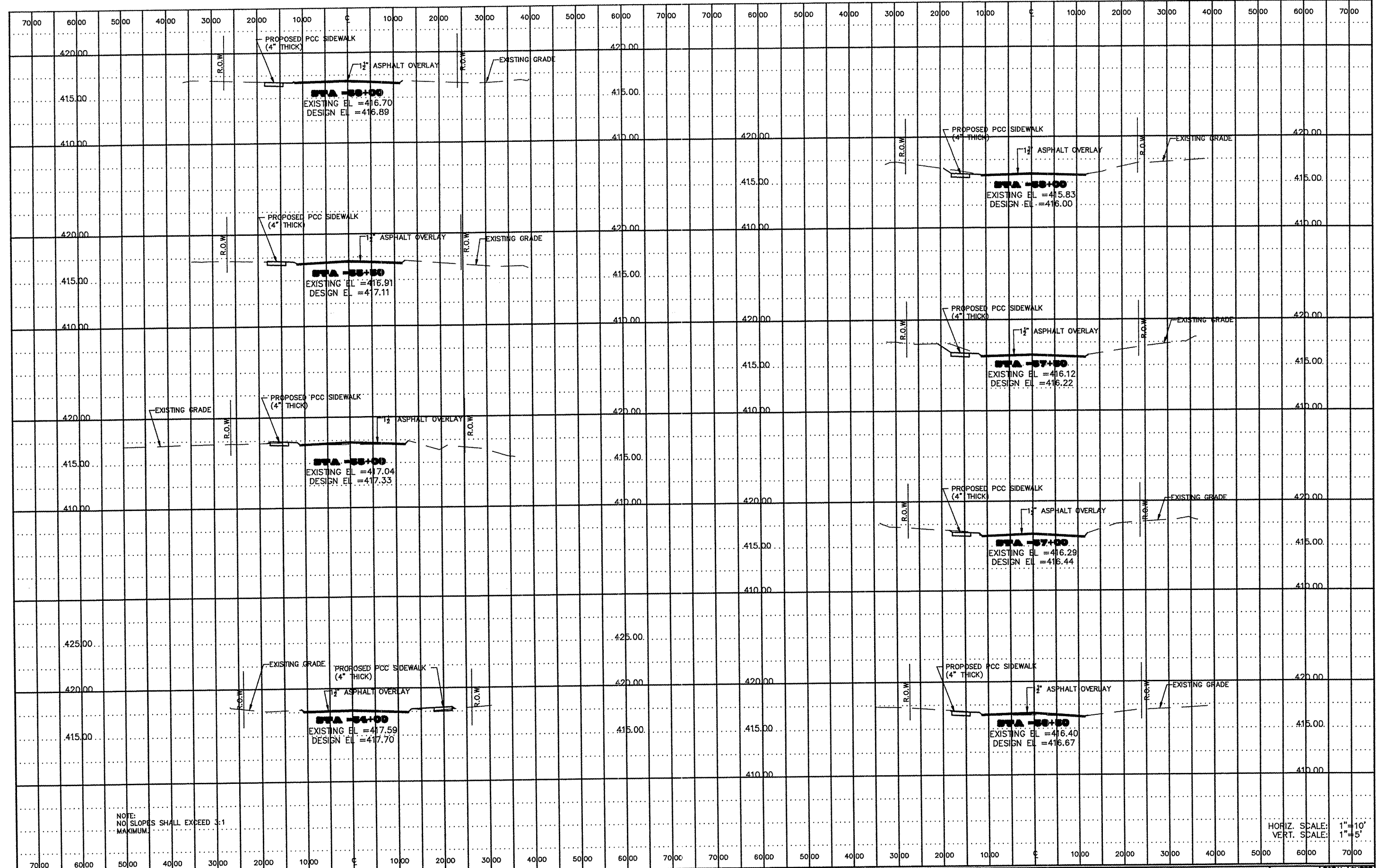
HORIZ. SCALE: 1"=10'
 VERT. SCALE: 1"=5'

FILE NAME	USER NAME = JWBRS	DESIGNED - KJW	REVISED -
FILE#		DRAWN - JMA	REVISED -
		CHECKED -	REVISED -
		DATE - 6-24-09	REVISED -

**CITY OF CENTERVILLE
 CHURCH ROAD RESURFACING**

CROSS SECTIONS
 SCALE: 1"=20'
 SHEET NO. 31 OF 38 SHEETS
 STA. 50+00 TO STA. 53+50

F.A.U. RTE.	SECTION	COUNTY	TOTAL SHEETS	SHEET NO.
9202	09-00016-00 RS	ST. CLAR	36	32
FED. ROAD DIST. NO. _____			CONTRACT NO. 97431	



NOTE:
NO SLOPES SHALL EXCEED 3:1
MAXIMUM.

HORIZ. SCALE: 1"=10'
VERT. SCALE: 1"=5'

PLAN
REVISIONS
DATE
BY
CHECKED
DATE
BY
NO. 1

PROFILE
REVISIONS
DATE
BY
CHECKED
DATE
BY
NO. 1

FILE NAME	USER NAME = \$USER\$	DESIGNED - KJW	REVISED -
\$FILE\$.S		DRAWN - JMA	REVISED -
		CHECKED -	REVISED -
		DATE - 6-24-09	REVISED -

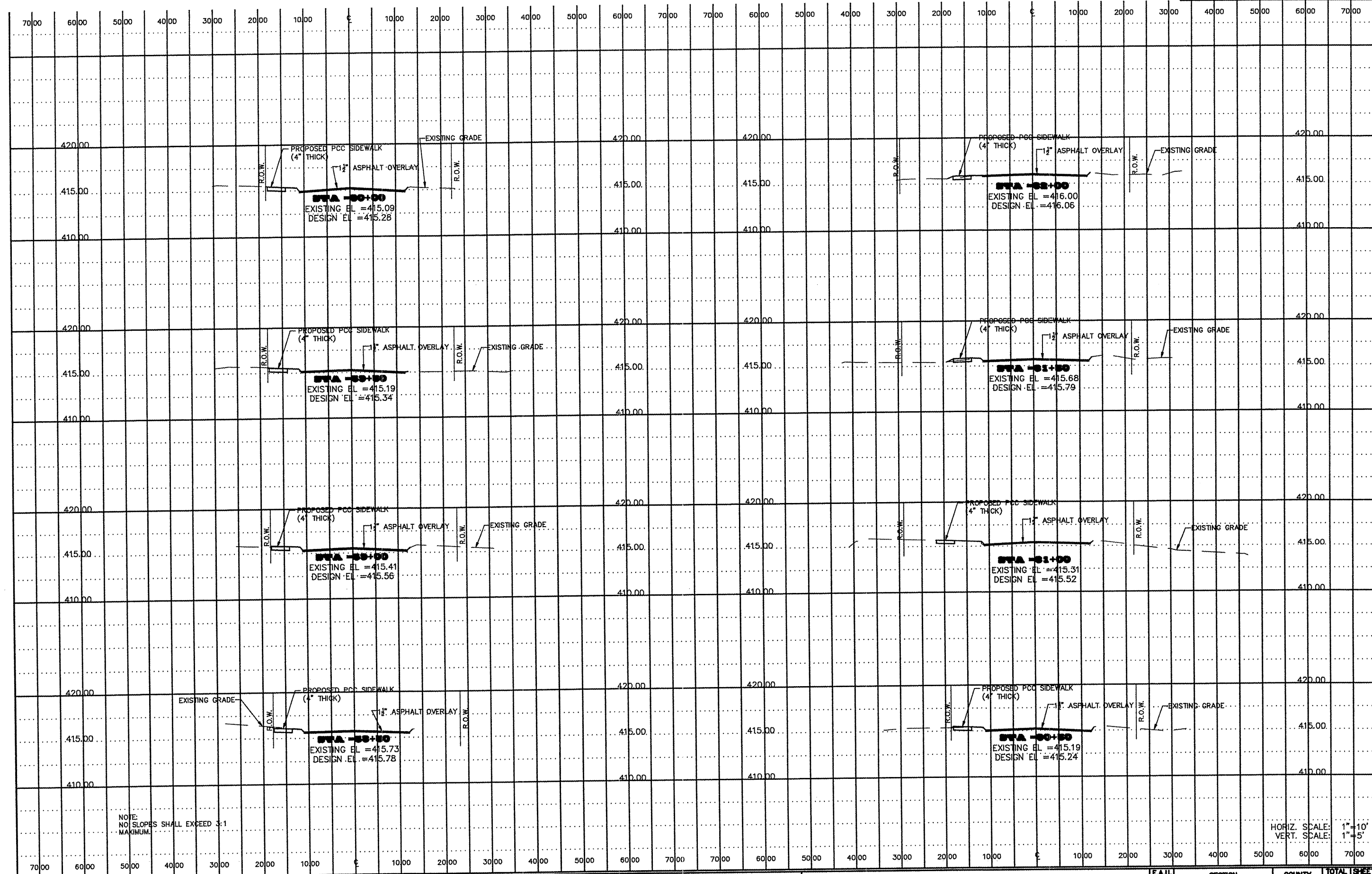
**CITY OF CENTERVILLE
CHURCH ROAD RESURFACING**

CROSS SECTIONS
SCALE: 1"=20'
SHEET NO. 32 OF 36 SHEETS
STA. 54+00 TO STA. 58+00

F.A.U. RTE.	SECTION	COUNTY	TOTAL SHEETS	SHEET NO.
9202	09-00018-00 RS	ST. CLAIR	36	33
FED. ROAD DIST. NO. - ILLINOIS FED. AID PROJECT				
CONTRACT NO. 97431				

PLAN
 REVISIONS
 DATE
 DRAWN BY
 CHECKED BY
 PROJECT NO.

PROFILE
 REVISIONS
 DATE
 DRAWN BY
 CHECKED BY
 PROJECT NO.



NOTE:
 NO SLOPES SHALL EXCEED 3:1
 MAXIMUM.

HORIZ. SCALE: 1"=10'
 VERT. SCALE: 1"=5'

FILE NAME	USER NAME = \$USER\$	DESIGNED - KJW	REVISED -
\$FILE\$.S		DRAWN - JMA	REVISED -
	PLOT SCALE = 1:1	CHECKED -	REVISED -
	PLOT DATE = X-XX-00	DATE - 6-24-09	REVISED -

**CITY OF CENTERVILLE
 CHURCH ROAD RESURFACING**

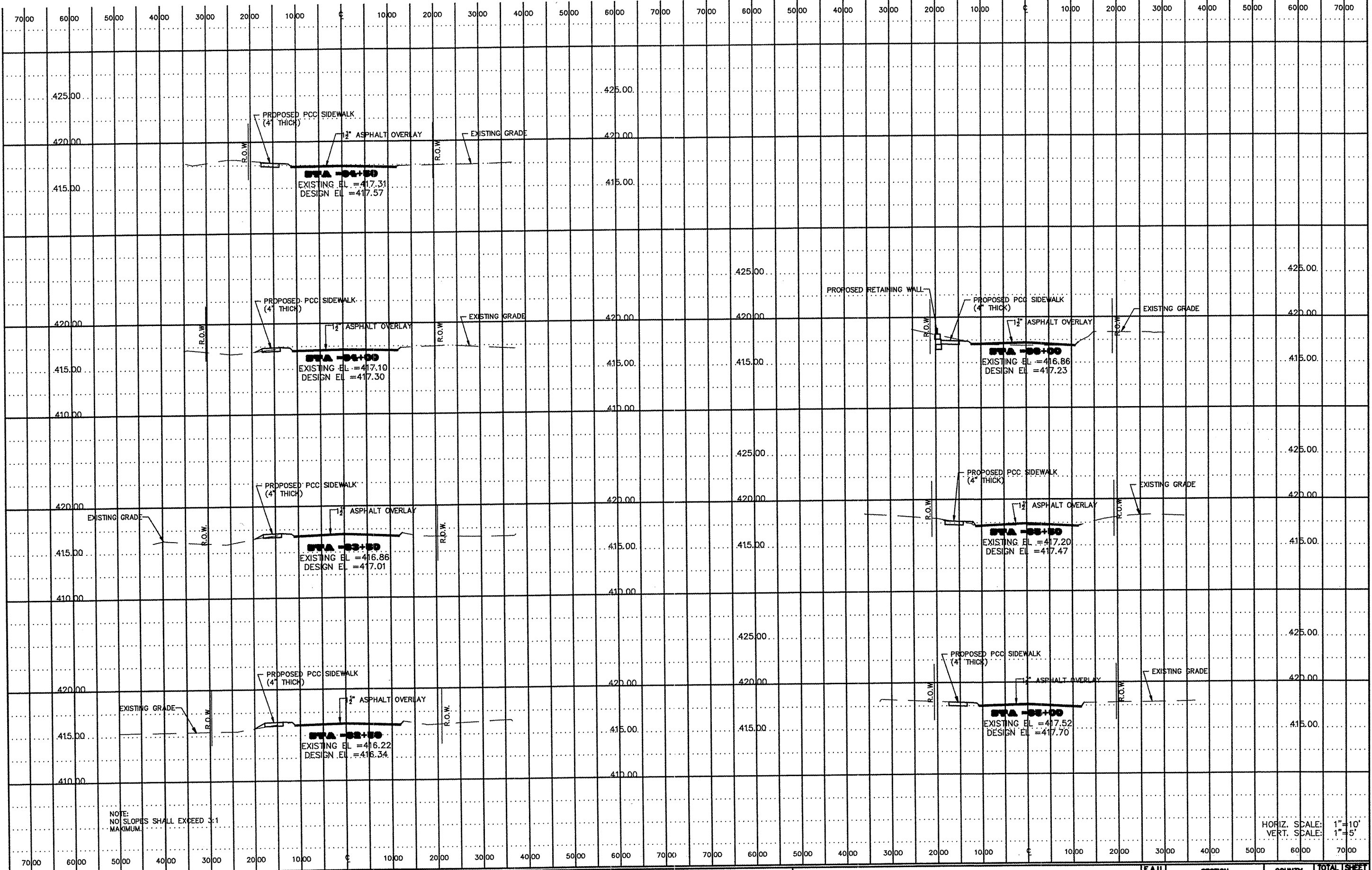
CROSS SECTIONS

SCALE: 1"=20' SHEET NO. 33 OF 36 SHEETS STA. 58+50 TO STA. 62+00

F.A.U. RTE.	SECTION	COUNTY	TOTAL SHEETS NO.
9202	09-00016-00 RS	ST. CLAIR	36 34
FED. ROAD DIST. NO. - ILLINOIS FED. AID PROJECT			CONTRACT NO. 97431

PLAN
 REVISIONS
 NO. DATE BY
 1
 2
 3
 4
 5
 6
 7
 8
 9
 10

PROFILE
 REVISIONS
 NO. DATE BY
 1
 2
 3
 4
 5
 6
 7
 8
 9
 10



FILE NAME #FILE\$	USER NAME = JUBER\$	DESIGNED - KJW	REVISED -
		DRAWN - JMA	REVISED -
		CHECKED -	REVISED -
		DATE - 6-24-09	REVISED -

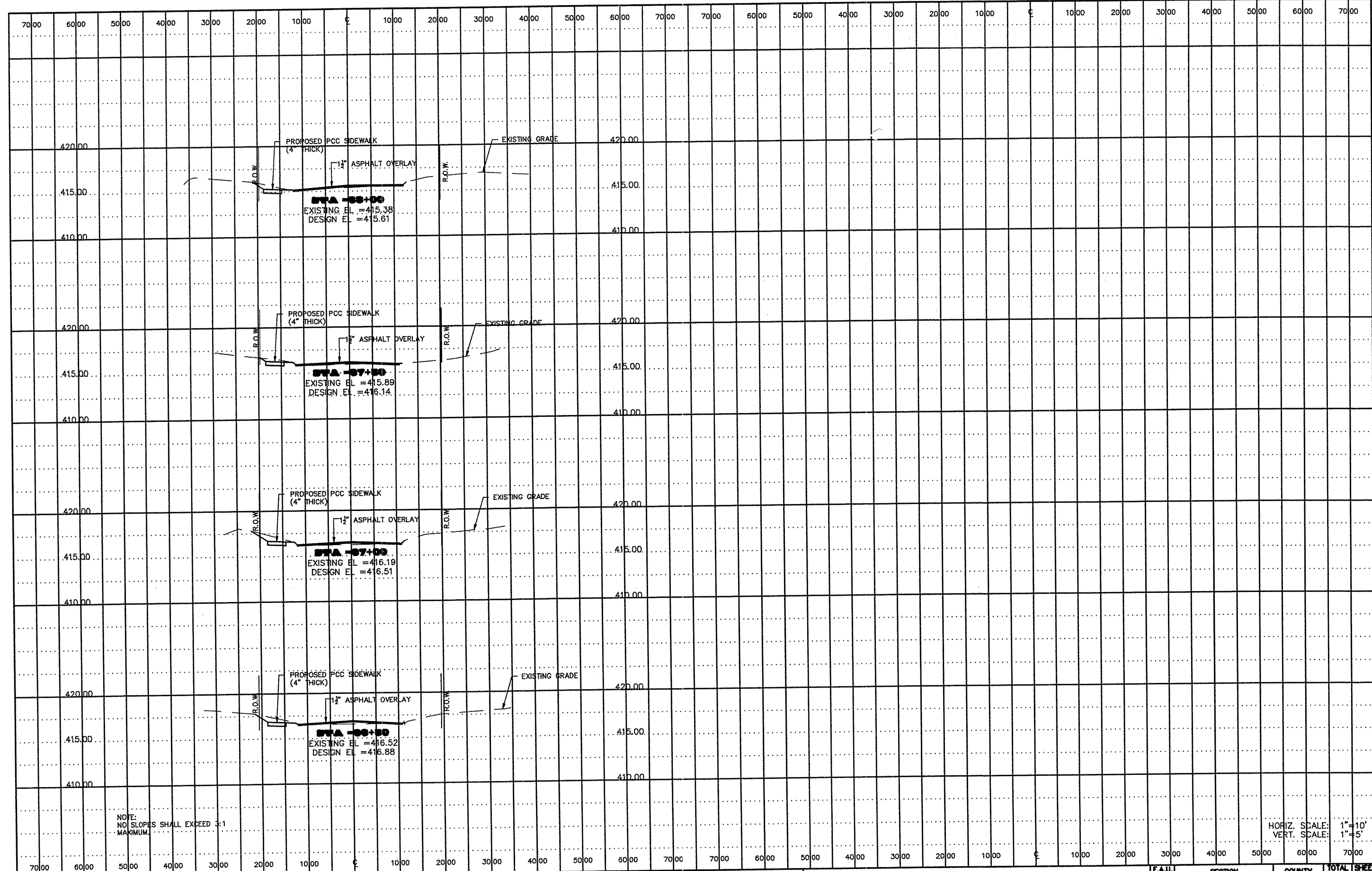
**CITY OF CENTERVILLE
 CHURCH ROAD RESURFACING**

CROSS SECTIONS

SCALE: 1"=20' SHEET NO. 34 OF 36 SHEETS STA. 62+50 TO STA. 66+00

F.A.U. RTE. 9202	SECTION 09-00016-00 RS	COUNTY ST. CLAIR	TOTAL SHEETS 36	SHEET NO. 35
FED. ROAD DIST. NO. - ILLINOIS FED. AID PROJECT			CONTRACT NO. 97431	

HORIZ. SCALE: 1"=10'
 VERT. SCALE: 1"=5'



NOTE:
NO SLOPES SHALL EXCEED 3:1
MAXIMUM.

HORIZ. SCALE: 1"=10'
VERT. SCALE: 1"=5'

PLAN
REVISIONS
DATE
BY
NO. 1
NO. 2
NO. 3
NO. 4
NO. 5
NO. 6
NO. 7
NO. 8
NO. 9
NO. 10
NO. 11
NO. 12
NO. 13
NO. 14
NO. 15
NO. 16
NO. 17
NO. 18
NO. 19
NO. 20
NO. 21
NO. 22
NO. 23
NO. 24
NO. 25
NO. 26
NO. 27
NO. 28
NO. 29
NO. 30
NO. 31
NO. 32
NO. 33
NO. 34
NO. 35
NO. 36
NO. 37
NO. 38
NO. 39
NO. 40
NO. 41
NO. 42
NO. 43
NO. 44
NO. 45
NO. 46
NO. 47
NO. 48
NO. 49
NO. 50
NO. 51
NO. 52
NO. 53
NO. 54
NO. 55
NO. 56
NO. 57
NO. 58
NO. 59
NO. 60
NO. 61
NO. 62
NO. 63
NO. 64
NO. 65
NO. 66
NO. 67
NO. 68
NO. 69
NO. 70
NO. 71
NO. 72
NO. 73
NO. 74
NO. 75
NO. 76
NO. 77
NO. 78
NO. 79
NO. 80
NO. 81
NO. 82
NO. 83
NO. 84
NO. 85
NO. 86
NO. 87
NO. 88
NO. 89
NO. 90
NO. 91
NO. 92
NO. 93
NO. 94
NO. 95
NO. 96
NO. 97
NO. 98
NO. 99
NO. 100

PROFILE
REVISIONS
DATE
BY
NO. 1
NO. 2
NO. 3
NO. 4
NO. 5
NO. 6
NO. 7
NO. 8
NO. 9
NO. 10
NO. 11
NO. 12
NO. 13
NO. 14
NO. 15
NO. 16
NO. 17
NO. 18
NO. 19
NO. 20
NO. 21
NO. 22
NO. 23
NO. 24
NO. 25
NO. 26
NO. 27
NO. 28
NO. 29
NO. 30
NO. 31
NO. 32
NO. 33
NO. 34
NO. 35
NO. 36
NO. 37
NO. 38
NO. 39
NO. 40
NO. 41
NO. 42
NO. 43
NO. 44
NO. 45
NO. 46
NO. 47
NO. 48
NO. 49
NO. 50
NO. 51
NO. 52
NO. 53
NO. 54
NO. 55
NO. 56
NO. 57
NO. 58
NO. 59
NO. 60
NO. 61
NO. 62
NO. 63
NO. 64
NO. 65
NO. 66
NO. 67
NO. 68
NO. 69
NO. 70
NO. 71
NO. 72
NO. 73
NO. 74
NO. 75
NO. 76
NO. 77
NO. 78
NO. 79
NO. 80
NO. 81
NO. 82
NO. 83
NO. 84
NO. 85
NO. 86
NO. 87
NO. 88
NO. 89
NO. 90
NO. 91
NO. 92
NO. 93
NO. 94
NO. 95
NO. 96
NO. 97
NO. 98
NO. 99
NO. 100

FILE NAME \$PFILE\$	USER NAME = \$USERS	DESIGNED - KJW	REVISED -
		DRAWN - JMA	REVISED -
	PLOT SCALE = 1:1	CHECKED -	REVISED -
	PLOT DATE = X-XX-08	DATE - 6-24-09	REVISED -

**CITY OF CENTERVILLE
CHURCH ROAD RESURFACING**

CROSS SECTIONS

SCALE: 1"=20' SHEET NO. 35 OF 36 SHEETS STA. 66+50 TO STA. 68+00

F.A.U. RTE.	SECTION	COUNTY	TOTAL SHEETS	SHEET NO.
9202	09-00016-00 RS	ST. CLAIR	36	36
CONTRACT NO. 97431				
FED. ROAD DIST. NO. - ILLINOIS FED. AID PROJECT				