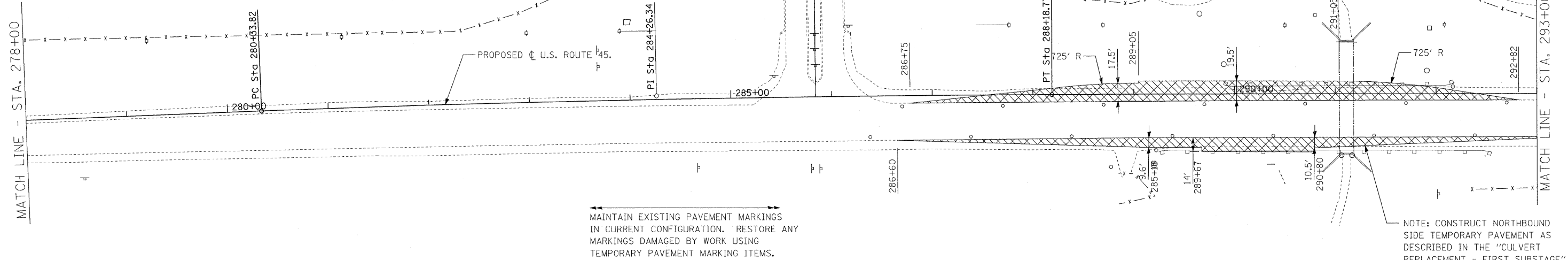
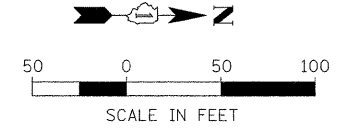


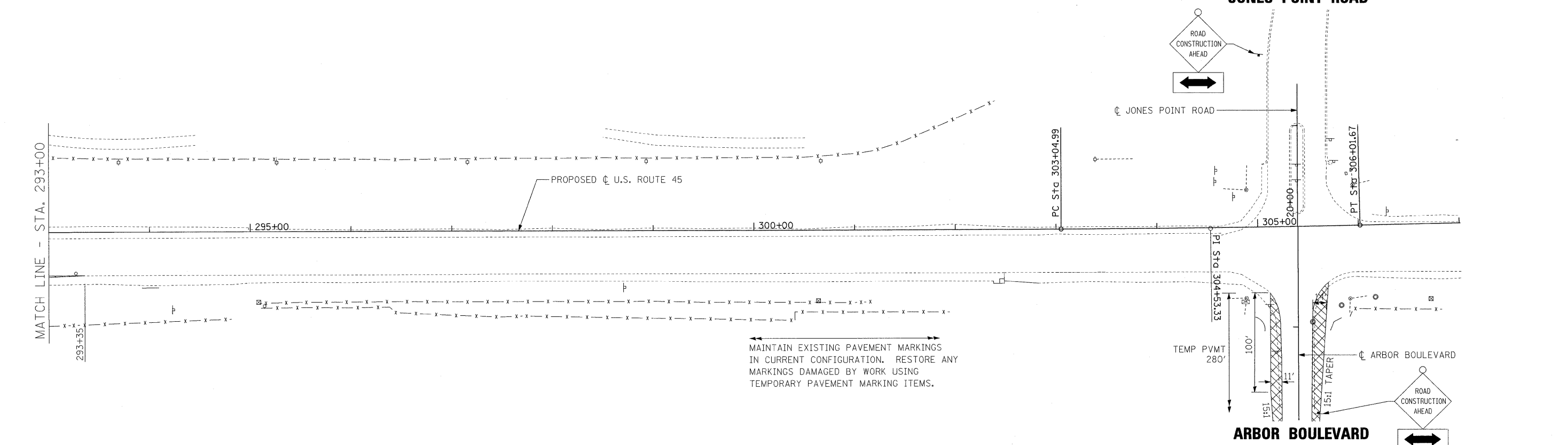
PRAIRIE SMOKE ROAD

REMOVE EXISTING M-2.12 CURB AND GUTTER
 PERFORM EARTH EXCAVATION
 INSTALL TEMPORARY PAVEMENT
 PERFORM ALL WORK USING TRAFFIC CONTROL
 PER IDOT STD 701501



NOTE: CONSTRUCT NORTHBOUND SIDE TEMPORARY PAVEMENT AS DESCRIBED IN THE "CULVERT REPLACEMENT - FIRST SUBSTAGE" AND "CULVERT REPLACEMENT - SECOND SUBSTAGE" DRAWINGS ON SHEET 33.

JONES POINT ROAD



ARBOR BOULEVARD

FILE NAME =	USER NAME = #USER#	DESIGNED - MAP	REVISED -	STATE OF ILLINOIS DEPARTMENT OF TRANSPORTATION	MAINTENANCE OF TRAFFIC - PRE-STAGE CONSTRUCTION			F.A.P. RTE.	SECTION	COUNTY	TOTAL SHEETS	SHEET NO.
#FILEL#		DRAWN - JRH	REVISED -					344	(46-1S&47)WRS-3	LAKE	176	31
	PLOT SCALE = #SCALE#	CHECKED - JW	REVISED -					U.S. ROUTE 45 RECONSTRUCTION		CONTRACT NO. 60957		
	PLOT DATE = #DATE#	DATE - 12-12-08	REVISED -					FED. ROAD DIST. NO. ILLINOIS		FED. AID PROJECT		
					SCALE: 1"=50'	SHEET NO. 3 OF 4 SHEETS	STA. 278+00 TO STA. 307+00					