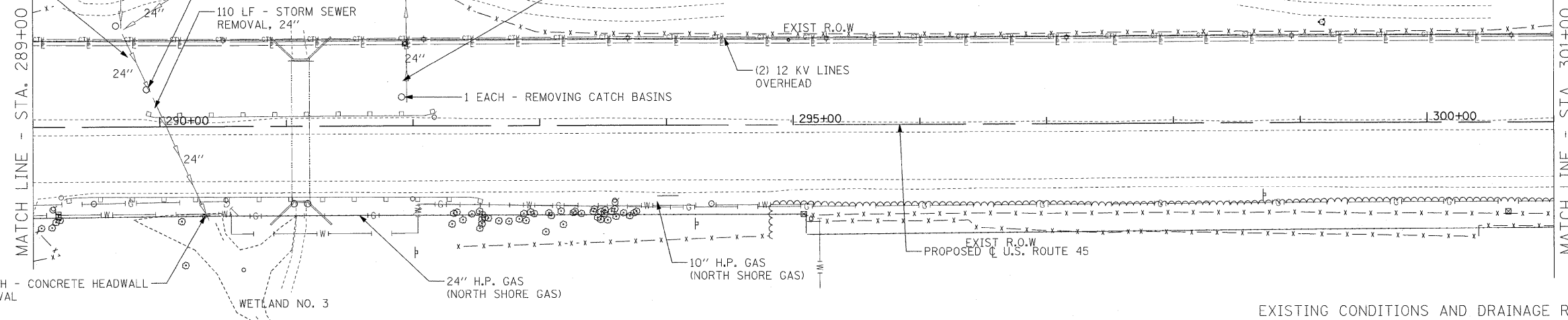
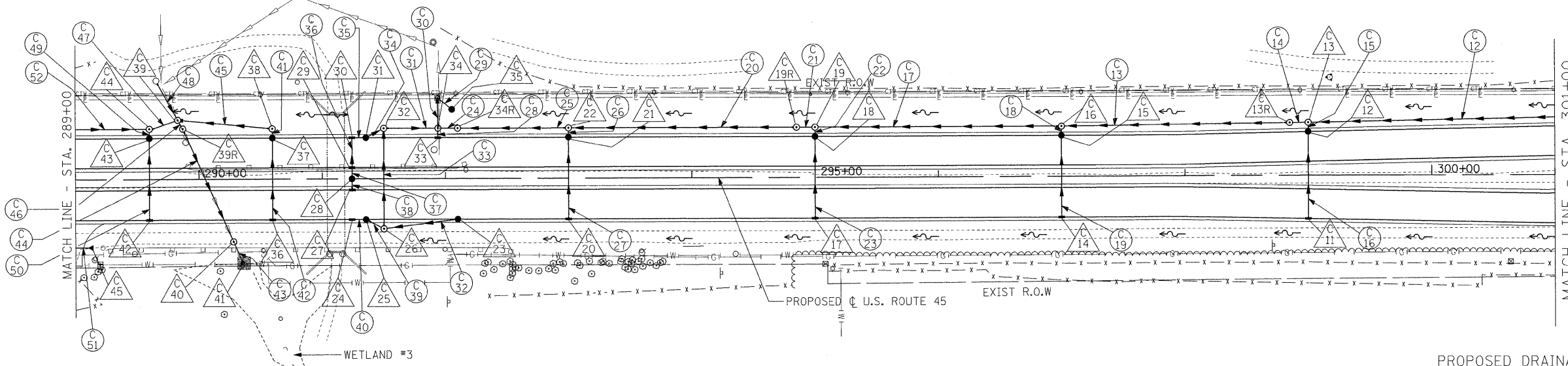


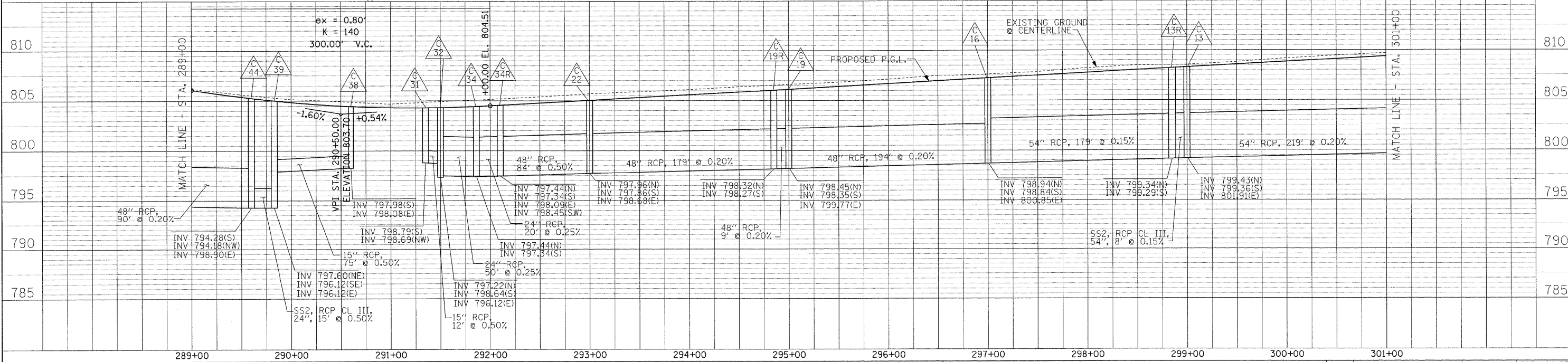
60 LF - STORM SEWER REMOVAL, 24"  
 110 LF - STORM SEWER REMOVAL, 24"  
 40 LF - STORM SEWER REMOVAL, 24"  
 1 EACH - REMOVING CATCH BASINS  
 1 EACH - REMOVING CATCH BASINS



EXISTING CONDITIONS AND DRAINAGE REMOVALS - U.S. ROUTE 45



PROPOSED DRAINAGE PLAN - U.S. ROUTE 45



DATE	
BY	
REVISION	
NO.	

DATE	
BY	
REVISION	
NO.	

FILE NAME =	USER NAME = #USER#	DESIGNED - MAP	REVISED -	<b>STATE OF ILLINOIS</b> <b>DEPARTMENT OF TRANSPORTATION</b>	<b>DRAINAGE AND UTILITIES - U.S. ROUTE 45</b>	F.A. RTE.	SECTION	COUNTY	TOTAL SHEETS	SHEET NO.	
#FILE#		DRAWN - JRH	REVISED -			344	(46-1S&47WRS-3)	LAKE	176	64	
PLOT SCALE = #SCALE#		CHECKED - JW	REVISED -			U.S. ROUTE 45 RECONSTRUCTION	CONTRACT NO. 60957				
PLOT DATE = #DATE#		DATE - 12-12-08	REVISED -			FED. ROAD DIST. NO.	ILLINOIS FED. AID PROJECT				