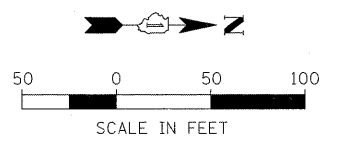
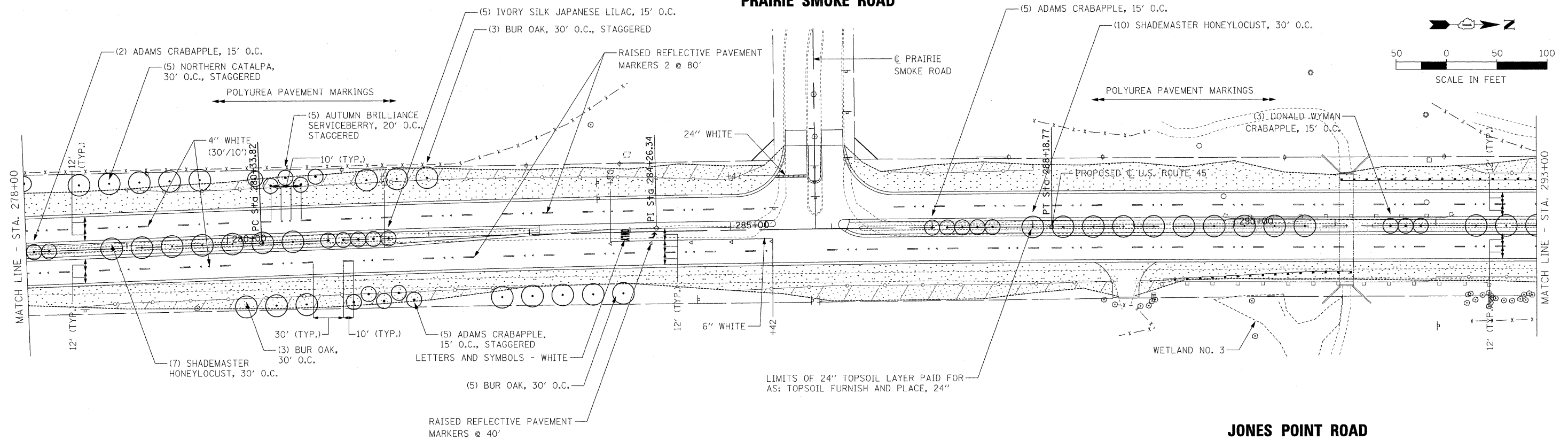
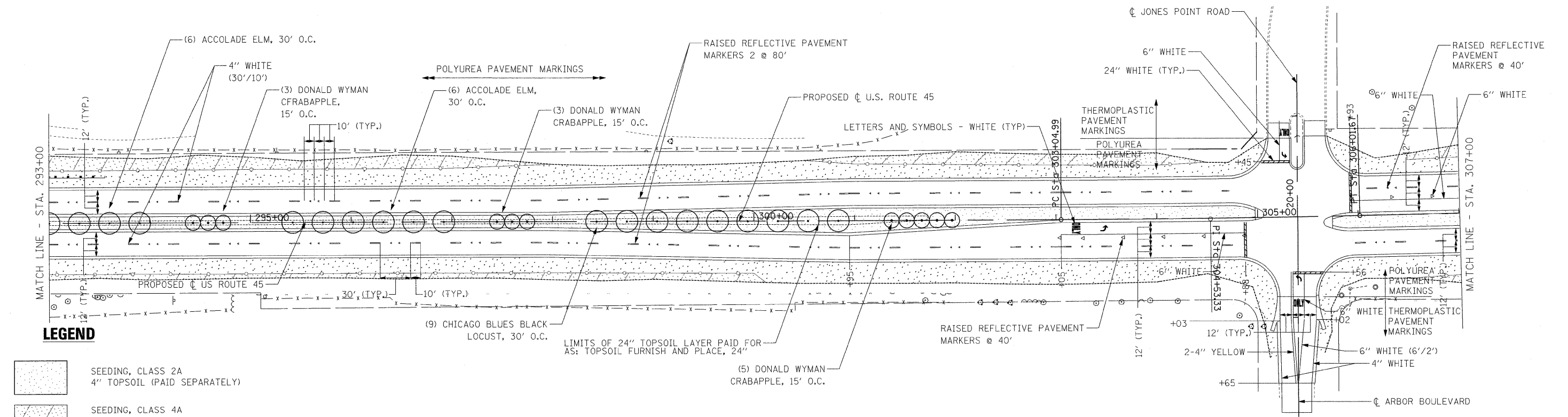







**PRAIRIE SMOKE ROAD**



**JONES POINT ROAD**



**LEGEND**

-  SEEDING, CLASS 2A  
4" TOPSOIL (PAID SEPARATELY)
-  SEEDING, CLASS 4A  
FURNISHING AND PLACING COMPOST, 4"  
EROSION CONTROL BLANKET
-  SODDING, SALT TOLERANT  
4" TOPSOIL (PAID SEPARATELY)
-  MOWLINE PATTERN
-  PROPOSED TREE AS NOTED

FILE NAME = #FILEL#	USER NAME = #USER#	DESIGNED - MAP	REVISED -
		DRAWN - JRH	REVISED -
	PLOT SCALE = #SCALE#	CHECKED - JW	REVISED -
	PLOT DATE = #DATE#	DATE - 12-12-08	REVISED -

**STATE OF ILLINOIS  
DEPARTMENT OF TRANSPORTATION**

**PAVEMENT MARKING & LANDSCAPING PLAN**

SCALE: 1" = 50' SHEET NO. 4 OF 5 SHEETS STA. 278+00 TO STA. 307+00

F.A.P. RTE.	SECTION	COUNTY	TOTAL SHEETS	SHEET NO.
344	(46-1S&47)WRS-3	LAKE	176	92
U.S. ROUTE 45 RECONSTRUCTION			CONTRACT NO. 60957	
FED. ROAD DIST. NO.		ILLINOIS FED. AID PROJECT		