







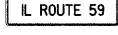






**SIGN LEGEND**

- ①  W20-2(0)-48
- ② THRU ⑥ NOT USED
- ⑦  M4-8-2412
- ⑧  M4-9R-3024
- ⑨  M4-9L-3024
- ⑩  M4-8A-2418
- ⑪  M6-3-2115
- ⑫  M5-1R-2115
- ⑬  M5-1L-2115
- ⑭ NOT USED
- ⑮ NOT USED
- ⑯  SPECIAL 24X18 VAR.
- ⑰ NOT USED
- ⑱  M3-2-2412

**LEGEND**

 DETOUR ROUTE FOR SOUTHBOUND ILLINOIS ROUTE 59 TRAFFIC

**NOTES:**

1. SIGNS ARE TO BE ASSEMBLED AND MOUNTED IN THE ORDER SPECIFIED, TOP TO BOTTOM.
2. SEE DETOUR PLAN GENERAL NOTE 18.

