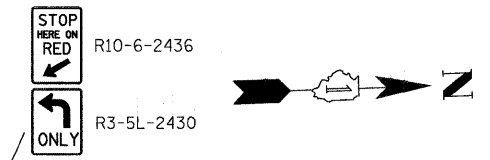


CONTRACT NO. 62417 (SEE NOTE 1)  
 CONTRACT NO. 60E73  
 STA. 3327+30



WET REFLECTIVE TEMP TAPE, TY III, 4" YELLOW EDGE LINE STA. 3325+00 TO STA. 3326+09 (INCLUDES 11'R MEDIAN NOSE)

WET REFLECTIVE TEMP TAPE, TY III, 4" WHITE EDGE LINES STA. 3326+61 TO STA. 3329+62 (INCLUDES MEDIAN END LINE)

WET REFLECTIVE TEMP TAPE, TY III, 4" YELLOW MEDIAN NOSE LINE, 16.5'R

WET REFLECTIVE TEMP TAPE, TY III, 4" YELLOW EDGE LINE STA. 3334+50 TO STA. 3337+00

WET REFLECTIVE TEMP TAPE, TY III, 4" YELLOW EDGE LINE STA. 3333+70 TO STA. 3334+84

WET REFLECTIVE TEMP TAPE, TY III, LETTERS AND SYMBOLS, TYP.

MATCH LINE STA. 3325+00

MATCH LINE STA. 3337+00

TYPE II BARRICADES OR DRUMS W/STEADY BURNING LIGHTS SPACED @ 25' C-C STA. 3325+00 TO STA. 3326+00

WET REFLECTIVE TEMP TAPE, TY III, 12" WHITE DIAGONALS SPA. @ 30' C-C, TYP.

WET REFLECTIVE TEMP TAPE, TY III, 4" WHITE EDGE LINES STA. 3329+08 TO STA. 3332+04

DRUMS W/STEADY BURNING LIGHTS SPACED @ 25' C-C IN MEDIAN, TYP.

WET REFLECTIVE TEMP TAPE, TY III, 6" YELLOW DOTTED LINE, TYP. (6' SKIP - 2' DASH)

WET REFLECTIVE TEMP TAPE, TY III, LETTERS AND SYMBOLS, TYP.

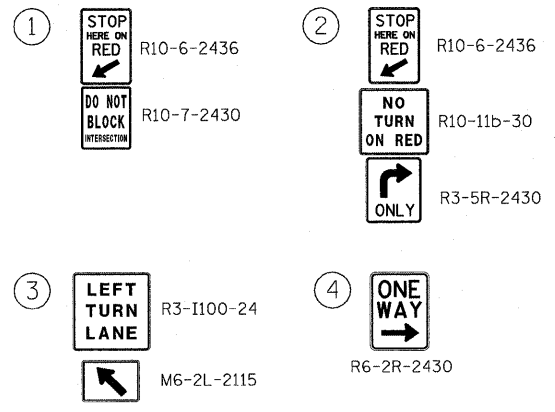
WET REFLECTIVE TEMP TAPE, TY III, 4" DOUBLE YELLOW @ 11" C-C W/ RAISED PAVEMENT MARKERS SPACED @ 40' C-C STA. 3326+61 TO STA. 3332+04

WET REFLECTIVE TEMP TAPE, TY III, 4" DOUBLE YELLOW @ 11" C-C W/ RAISED PAVEMENT MARKERS SPACED @ 40' C-C STA. 3335+36 TO STA. 3337+00

WET REFLECTIVE TEMP TAPE, TY III, 4" WHITE EDGE LINE, 125'R, STA. 3334+84 TO STA. 3336+47

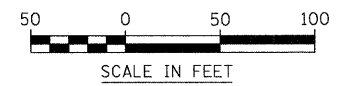
WET REFLECTIVE TEMP TAPE, TY III, 4" WHITE EDGE LINE, 100'R, STA. 3770+16 (U.S. 30) TO STA. 3335+31 (IL 59)

**SIGN LEGEND**



**NOTES**

- CONSTRUCTION STAGING SHALL BE COORDINATED WITH CONTRACT NO. 62417.
- PAVEMENT MARKING, TYPE II BARRICADES OR DRUMS, AND SIGNAGE NOT INDICATED REMAIN FROM PREVIOUS STAGE.
- ADVANCE SIGNING FOR WESTBOUND US ROUTE 30 REMAINS FROM PREVIOUS STAGE.



FILE NAME =	USER NAME = #USER#	DESIGNED - JCM	REVISED -	<b>STATE OF ILLINOIS DEPARTMENT OF TRANSPORTATION</b>	<b>ILLINOIS ROUTE 59 MAINTENANCE OF TRAFFIC - STAGE 6</b>	F.A. RTE. 338	SECTION 113 N-2	COUNTY WILL	TOTAL SHEETS 260	SHEET NO. 79		
#FILEL#	PLOT SCALE = #SCALE#	DRAWN - REW	REVISED -			SCALE: AS SHOWN SHEET NO. 33 OF 36 SHEETS STA. 3325+00 TO STA. 3337+00		CONTRACT NO. 60E73				
	PLOT DATE = #DATE#	CHECKED - JCM	REVISED -			FED. ROAD DIST. NO. [ILLINOIS] FAP 338 (IL RTE. 59)						
		DATE - JANUARY 16, 2009	REVISED -									