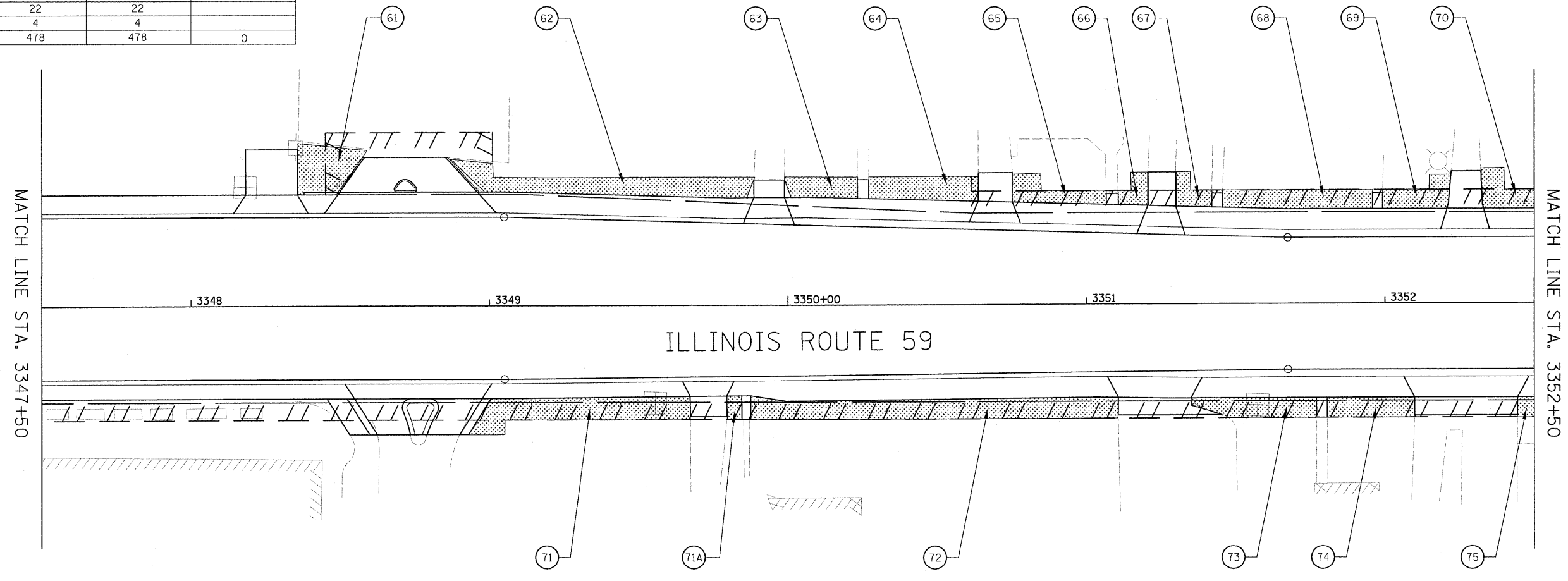
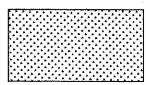
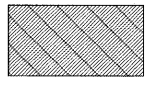


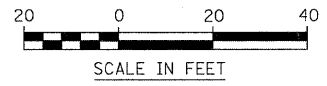


AREA	SODDING, SALT TOLERANT SY	TOPSOIL FURNISH AND PLACE, 4" SY	TOPSOIL FURNISH AND PLACE, 12" SY
61	32	32	
62	66	66	
63	18	18	
64	32	32	
65	21	21	
66	9	9	
67	11	11	
68	35	35	
69	20	20	
70	24	24	
71	62	62	
71A	90	90	
72	4	4	
73	28	28	
74	22	22	
75	4	4	
SHEET TOTAL	478	478	0



LEGEND

-  SODDING, SALT TOLERANT AND TOPSOIL FURNISH AND PLACE, 4"
-  SODDING, SALT TOLERANT AND TOPSOIL FURNISH AND PLACE, 12"



FILE NAME =	USER NAME = \$USER\$	DESIGNED - PJO	REVISED -	STATE OF ILLINOIS DEPARTMENT OF TRANSPORTATION	LANDSCAPE PLANS	F.A. RTE. 338	SECTION 113 N-2	COUNTY WILL	TOTAL SHEETS 260	SHEET NO. 164	
\$FILEL\$	PLOT SCALE = \$SCALE\$	CHECKED - JCM	REVISED -			SCALE: AS SHOWN SHEET NO. 5 OF 7 SHEETS STA. 3347+50 TO STA. 3352+50		CONTRACT NO. 60E73			
	PLOT DATE = \$DATE\$	DATE - JANUARY 16, 2009	REVISED -					FED. ROAD DIST. NO. ILLINOIS FAP 338 (IL RTE. 59)			