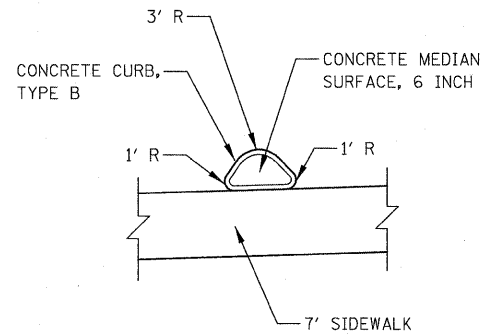


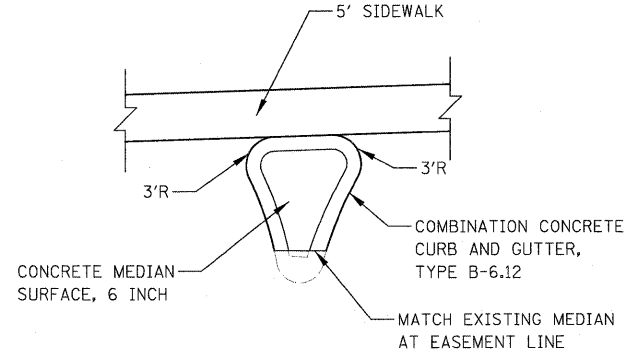
RIGHT IN / RIGHT OUT ISLAND DETAIL

UNION STREET, OTTAWA STREET (EAST & WEST),
CHICAGO STREET (EAST & WEST) AND DILLMAN STREET



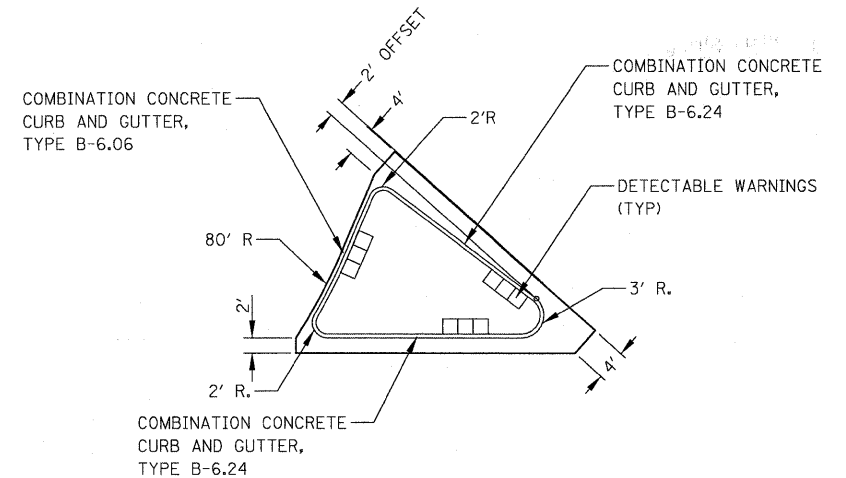
RIGHT IN / RIGHT OUT ISLAND DETAIL

COMMERCIAL DRIVEWAY @ STA 3348+72, LT



RIGHT IN / RIGHT OUT ISLAND DETAIL

COMMERCIAL DRIVEWAY @ STA 3348+77, RT

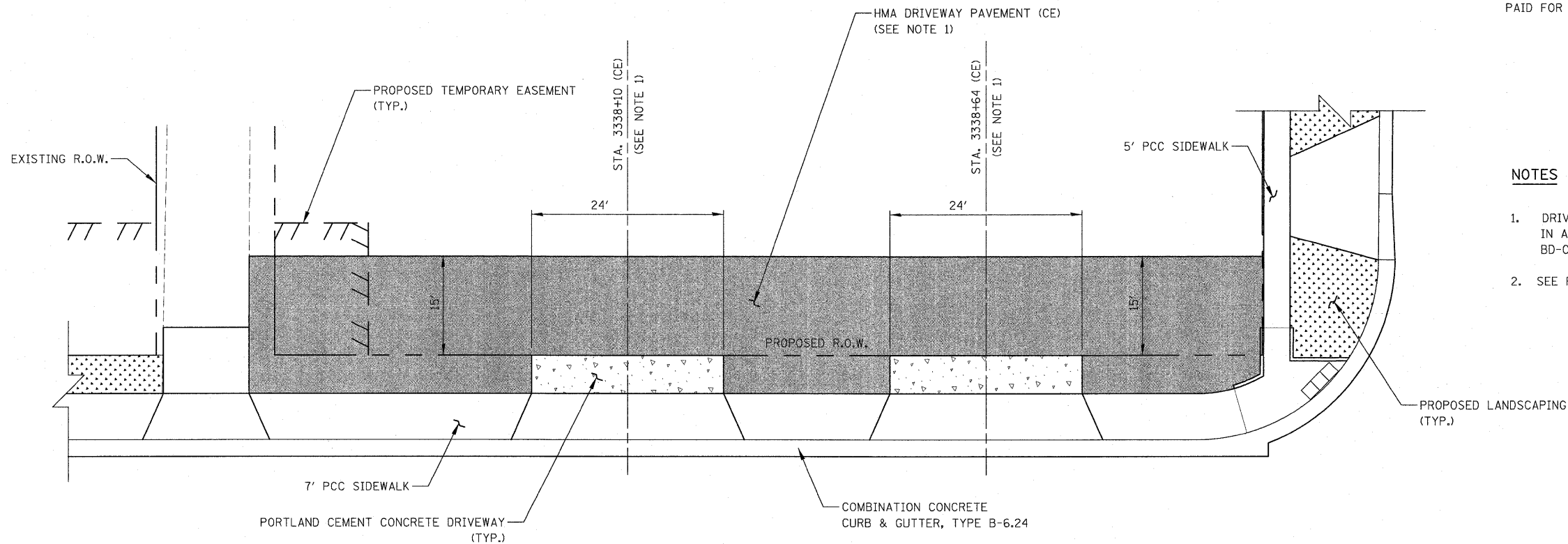


CORNER ISLAND DETAIL

IL ROUTE 59 & US ROUTE 30 INTERSECTION

CORNER ISLAND DETAIL NOTES:

1. SEE IDOT HIGHWAY STANDARD 606301.
2. ISLAND SURFACE SHALL BE BUILT TO ADA STANDARDS FOR ALL THREE MOVEMENTS OF PEDESTRIAN TRAVEL.
3. ISLAND WILL BE MEASURED AND PAID FOR IN SQUARE FEET AS CONCRETE MEDIAN, TYPE SB-6.24.
4. DETECTABLE WARNINGS WILL BE MEASURED AND PAID FOR SEPARATELY.



DRIVEWAY DETAIL
STA. 3338+10 AND STA. 3338+64

NOTES

1. DRIVEWAY GEOMETRICS AND MATERIAL SHALL BE IN ACCORDANCE WITH IDOT DISTRICT 1 STANDARDS BD-01 AND BD-02.
2. SEE PLAN AND PROFILE SHEETS FOR ISLANDS LOCATION.

FILE NAME =	USER NAME = #USER#	DESIGNED - PJO	REVISED -	STATE OF ILLINOIS DEPARTMENT OF TRANSPORTATION	ISLAND AND DRIVEWAY DETAILS	F.A. RTE.	SECTION	COUNTY	TOTAL SHEETS	SHEET NO.	
#FILE#	PLOT SCALE = #SCALE#	DRAWN - RTA	REVISED -			338	113 N-2	WILL	260	200	
	PLOT DATE = #DATE#	CHECKED - JCM	REVISED -			CONTRACT NO. 60E73					
		DATE - JANUARY 16, 2009	REVISED -			FED. ROAD DIST. NO. ILLINOIS FAP 338 (IL RTE. 59)					
					SCALE: NONE	SHEET NO. 1 OF 1 SHEETS		STA.	TO STA.		