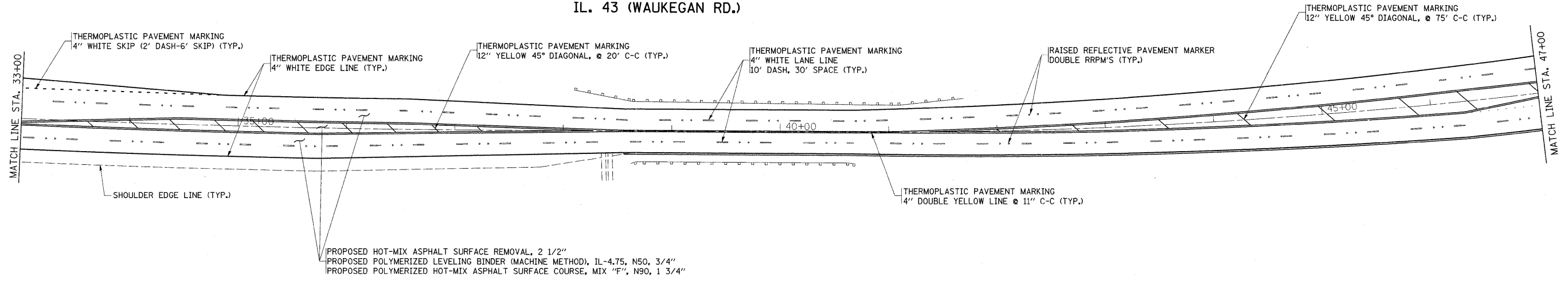
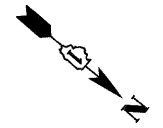


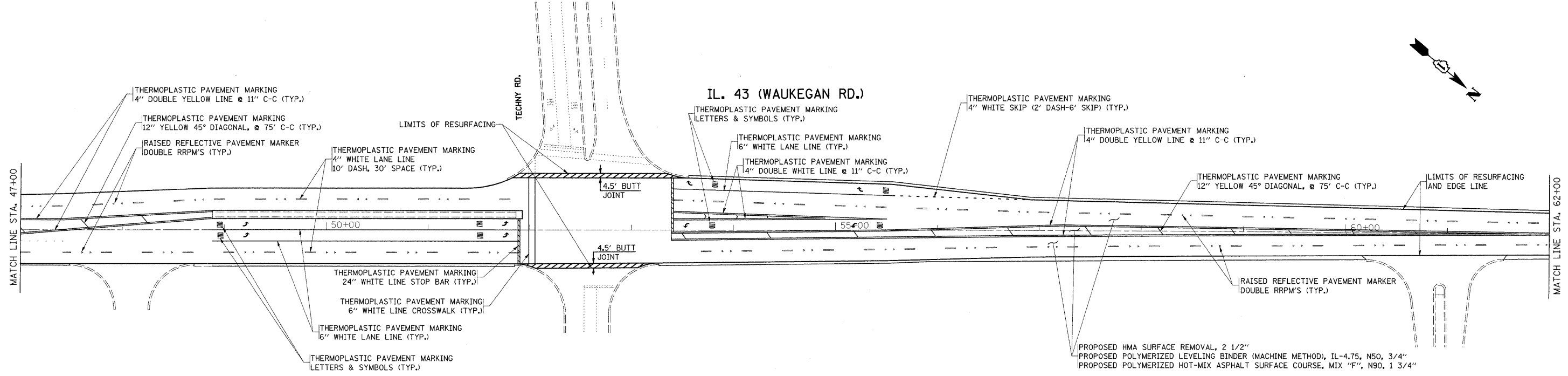
IL. 43 (WAUKEGAN RD.)



PROPOSED HOT-MIX ASPHALT SURFACE REMOVAL, 2 1/2"
 PROPOSED POLYMERIZED LEVELING BINDER (MACHINE METHOD), IL-4.75, N50, 3/4"
 PROPOSED POLYMERIZED HOT-MIX ASPHALT SURFACE COURSE, MIX "F", N90, 1 3/4"



IL. 43 (WAUKEGAN RD.)



PROPOSED HMA SURFACE REMOVAL, 2 1/2"
 PROPOSED POLYMERIZED LEVELING BINDER (MACHINE METHOD), IL-4.75, N50, 3/4"
 PROPOSED POLYMERIZED HOT-MIX ASPHALT SURFACE COURSE, MIX "F", N90, 1 3/4"

FILE NAME =	USER NAME = hamdanah	DESIGNED -	REVISED -	STATE OF ILLINOIS DEPARTMENT OF TRANSPORTATION	IL. RTE. 43 (WAUKEGAN ROAD) S OF I-94 SPUR TO N OF VOLTZ RD & S OF VOLTZ RD TO WILLOW RD	F.A.P. RTE. 348	SECTION 3271 B-RS-2	COUNTY COOK	TOTAL SHEETS 26	SHEET NO. 6		
ct:\pwwork\pwws\hamdanah\0116075\0106509-sht-plen.dgn	PLOT SCALE = 50.0000' / IN.	DRAWN -	REVISED -			SCALE: 1" = 50'	SHEET NO. OF SHEETS	STA. TO STA.	FED. ROAD DIST. NO. 1 ILLINOIS FED. AID PROJECT			
	PLOT DATE = 3/2/2009	CHECKED -	REVISED -			CONTRACT NO. 60F34						
		DATE -	REVISED -									