

ROUTE	SECTION	COUNTY	TOTAL SHEETS	SHEET NO.
F.A.P. 665	*	FULTON	76	27
MKD. IL 116				

* 142 RS-6; 143[RS-4, (C-3)BR]; 142X(C-1)

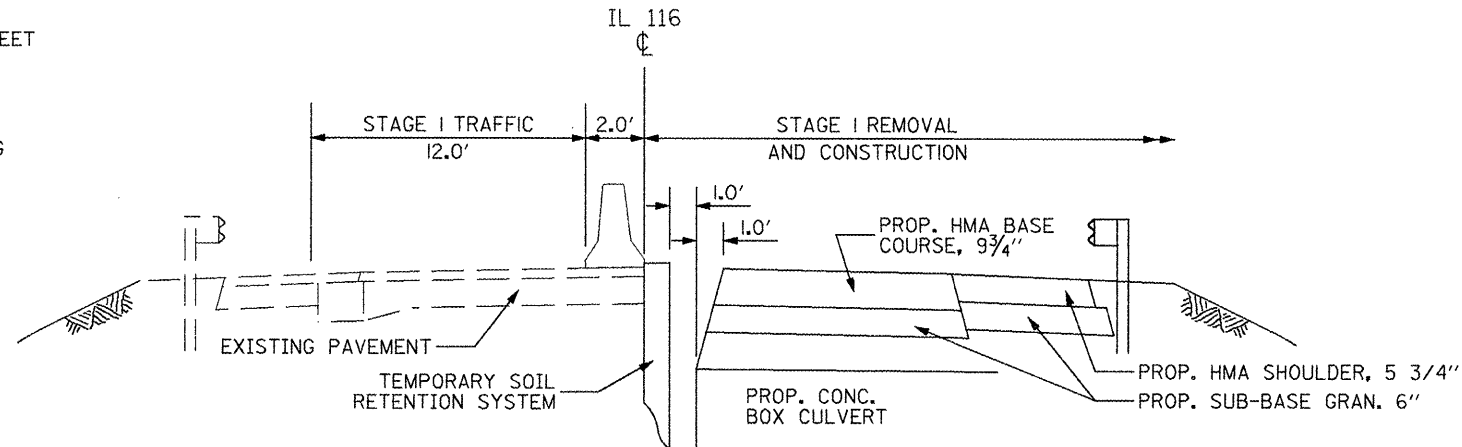
NOTES

STAGE I

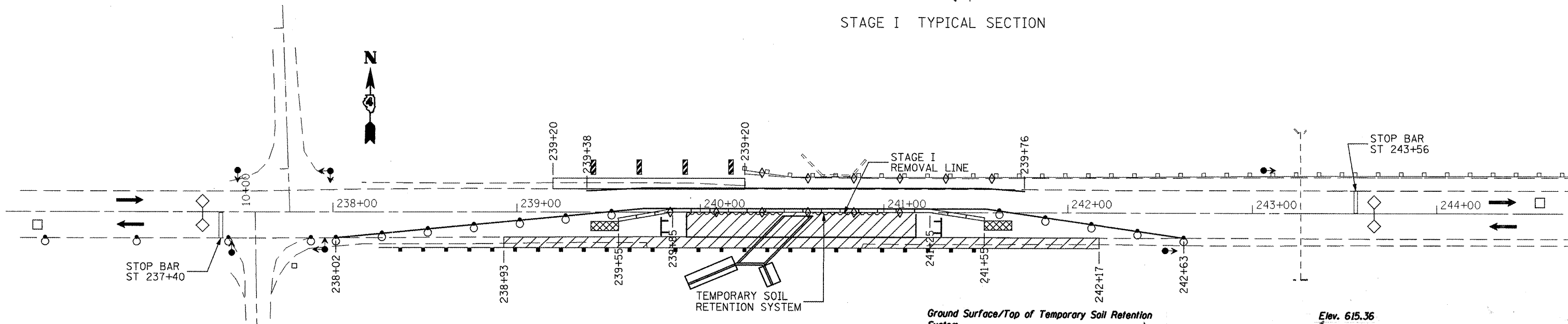
SETUP TRAFFIC CONTROL IN ACCORDANCE WITH STANDARD 701321 EXCEPT AS MODIFIED ON THIS SHEET

INSTALL AGGREGATE DITCH CHECK DOWNSTREAM OF CULVERT BEFORE ANY EXCAVATION

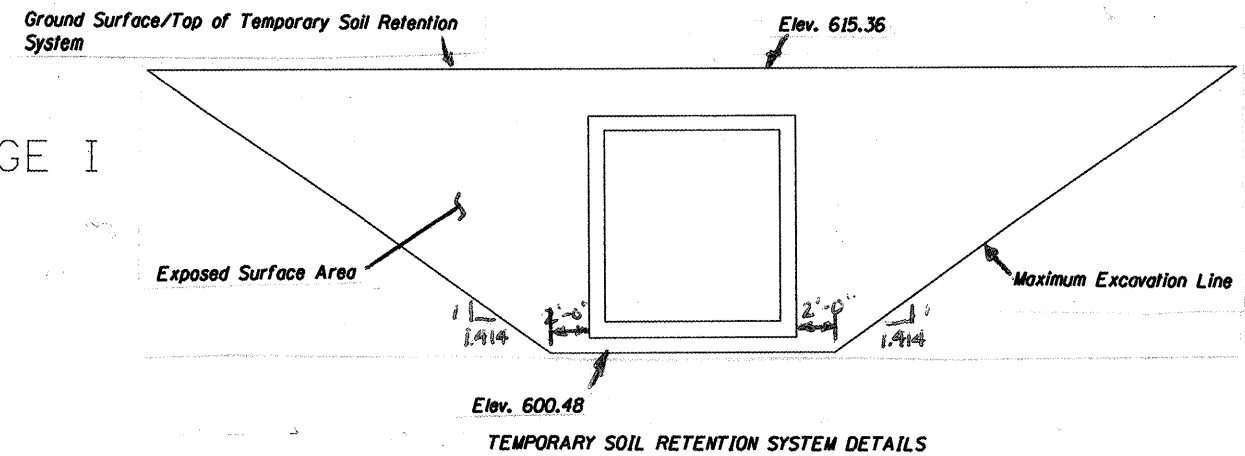
REPLACE CULVERT TO STAGE CONSTRUCTION LINE AND CONSTRUCT SHOULDER AND GUARDRAIL ALONG EB IL 116 AS SHOWN ON THE PLANS TO ACCOMODATE TRAFFIC DURING STAGE II



STAGE I TYPICAL SECTION



STAGE I



LEGEND

- WORK AREA
- TEMPORARY CONCRETE BARRIER
- IMPACT ATTENUATOR
- DRUM WITH STEADY BURNING LIGHT
- DOUBLE VERTICAL PANEL
- TYPE III BARRICADE
- TEMPORARY PAVEMENT MARKING - LINE 4"
- DETECTOR LOOPS
- CRYSTAL, BIDIRECTIONAL BARRIER WALL/GUARDRAIL MARKER

REVISIONS	
NAME	DATE

ILLINOIS DEPARTMENT OF TRANSPORTATION
STAGING PLAN
IL Route 116
Culvert Replacement
 SCALE: VERT. NONE
 DATE 1/13/09
 DRAWN BY DHS
 CHECKED BY