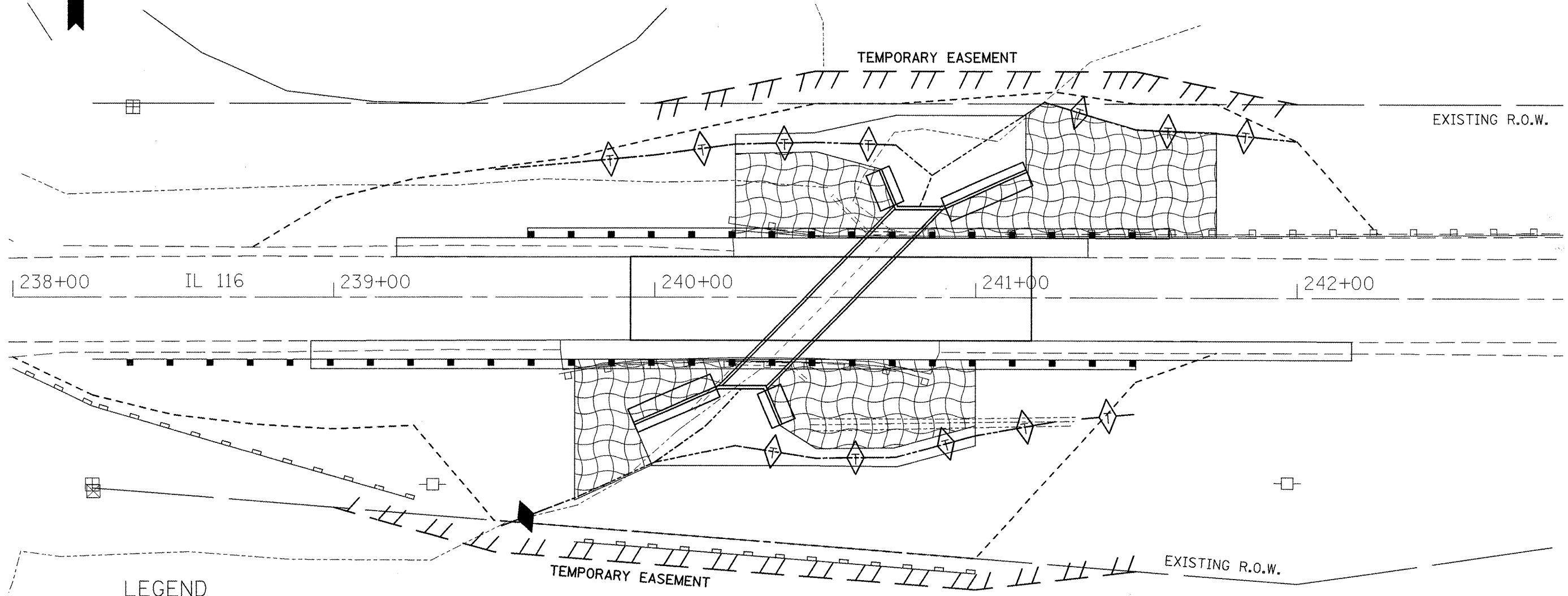







ROUTE	SECTION	COUNTY	TOTAL SHEETS	SHEET NO.
F.A.P. 665	*	FULTON	76	31
MKD. IL 116				

* 142 RS-6; 143[RS-4, (C-3)BR]; 142X(C-1)I



LEGEND

-  TEMPORARY DITCH CHECK
-  AGGREGATE DITCH CHECK
-  PERIMETER EROSION BARRIER
-  INLET AND PIPE PROTECTION
-  INLET AND PIPE PROTECTION

REVISIONS	
NAME	DATE

ILLINOIS DEPARTMENT OF TRANSPORTATION
EROSION CONTROL PLAN
IL Route 116
Culvert Replacement
 SCALE: NOT TO SCALE
 DATE 4/27/08
 DRAWN BY DHS
 CHECKED BY