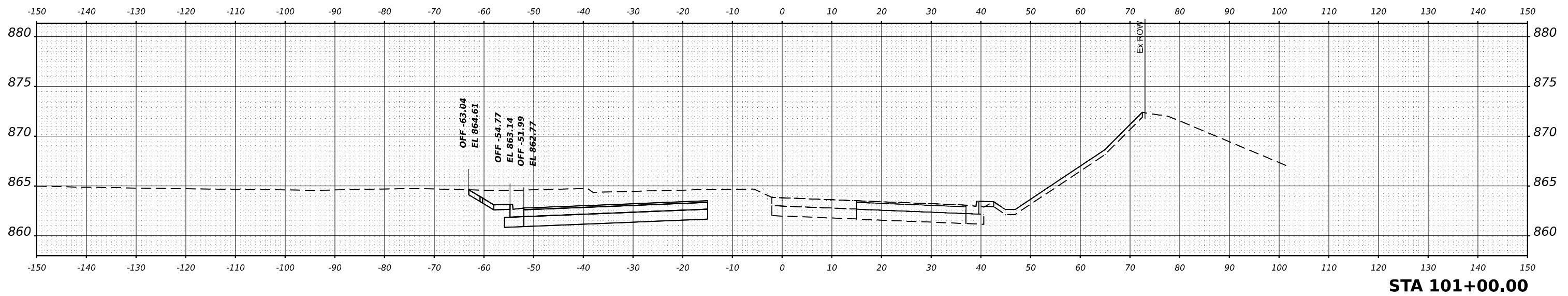
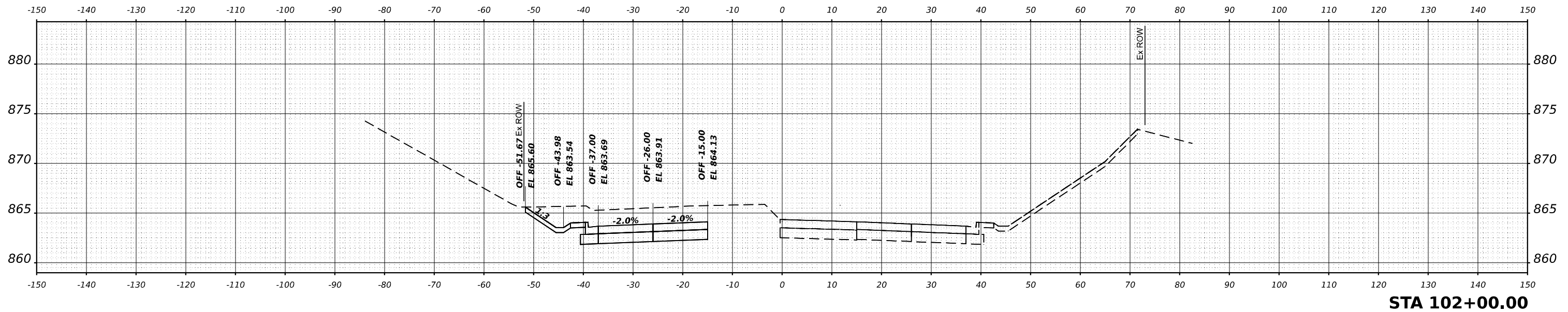


FINAL SURVEY NO.	SURVEYED	BY	DATE
	PLOTTED		
	TEMPLATE		
	NOTE BOOK		
	AREAS CHECKED		

ORIGINAL SURVEY NO.	SURVEYED	BY	DATE
	PLOTTED		
	TEMPLATE		
	NOTE BOOK		
	AREAS CHECKED		

MODEL \$MODELNAME\$  
FILE NAME \$FILES\$



USER NAME = \$USERS	DESIGNED - MKW	REVISED -
	DRAWN - DWH	REVISED -
PLOT SCALE = \$SCALE\$	CHECKED - MKW	REVISED -
PLOT DATE = \$DATES	DATE -	REVISED -

**STATE OF ILLINOIS  
DEPARTMENT OF TRANSPORTATION**

**BARRINGTON ROAD  
CROSS SECTIONS - STAGE 2**

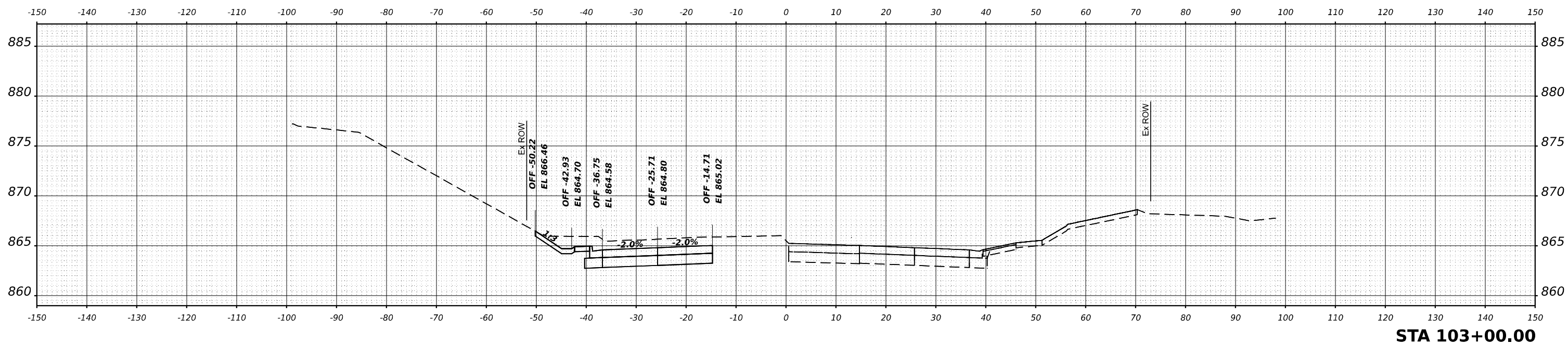
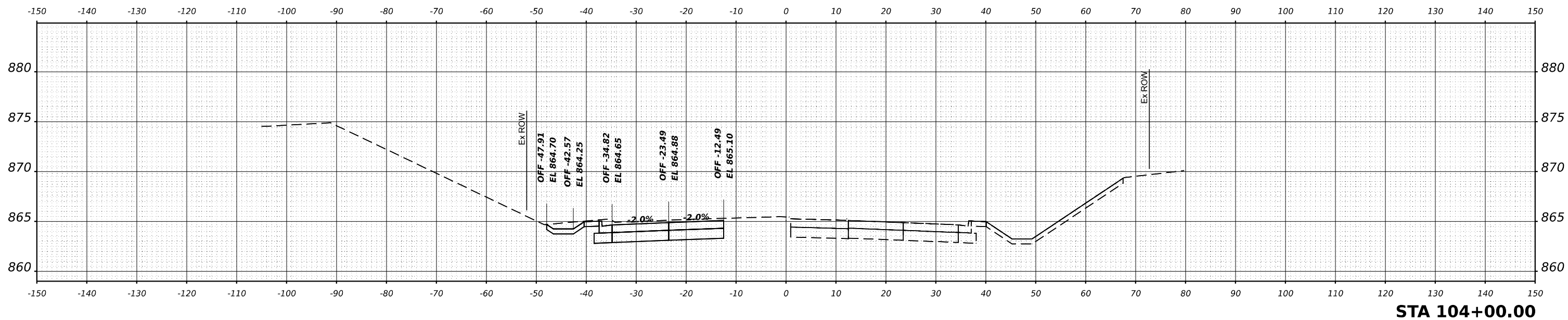
SCALE: 10H : 5V    SHEET 43 OF 54 SHEETS    STA.

F.A.P. RTE.	SECTION	COUNTY	TOTAL SHEETS	SHEET NO.
362	2019-161-W	COOK	666	601
CONTRACT NO. 62K33				
ILLINOIS		FED. AID PROJECT		

FINAL SURVEY NO.	SURVEYED	DATE
NOTE BOOK	PLOTTED	
AREAS CHECKED	TEMPLATE	
	AREAS	
	CHECKED	

ORIGINAL SURVEY NO.	SURVEYED	DATE
NOTE BOOK	PLOTTED	
AREAS CHECKED	TEMPLATE	
	AREAS	
	CHECKED	

MODEL \$MODELNAME\$  
FILE NAME \$FILES\$



USER NAME = \$USERS	DESIGNED - MKW	REVISED -
	DRAWN - DWH	REVISED -
PLOT SCALE = \$SCALE\$	CHECKED - MKW	REVISED -
PLOT DATE = \$DATES	DATE -	REVISED -

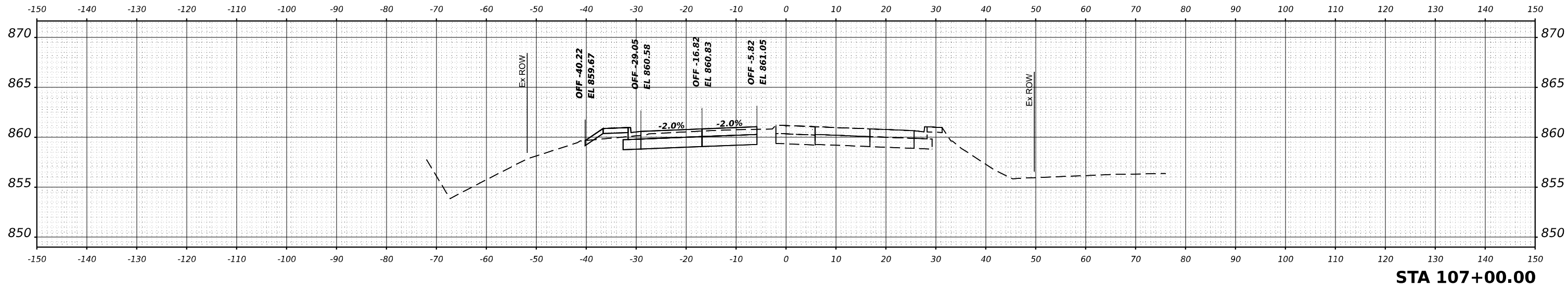
**STATE OF ILLINOIS  
DEPARTMENT OF TRANSPORTATION**

**BARRINGTON ROAD  
CROSS SECTIONS - STAGE 2**

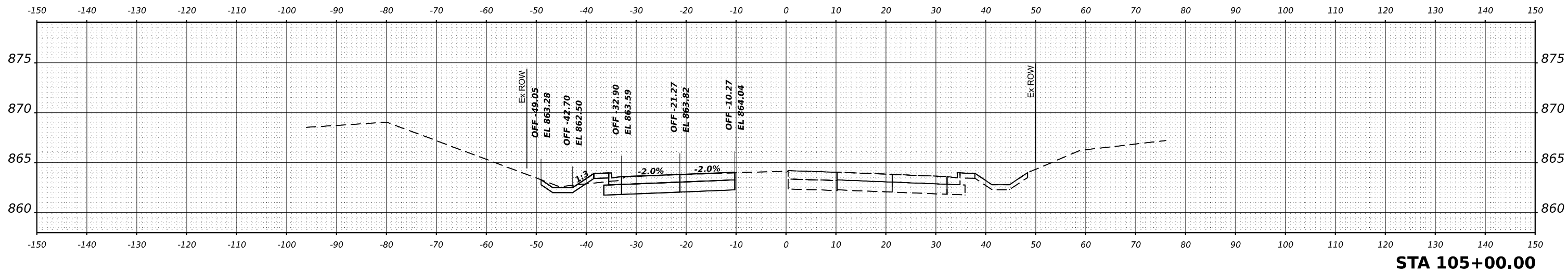
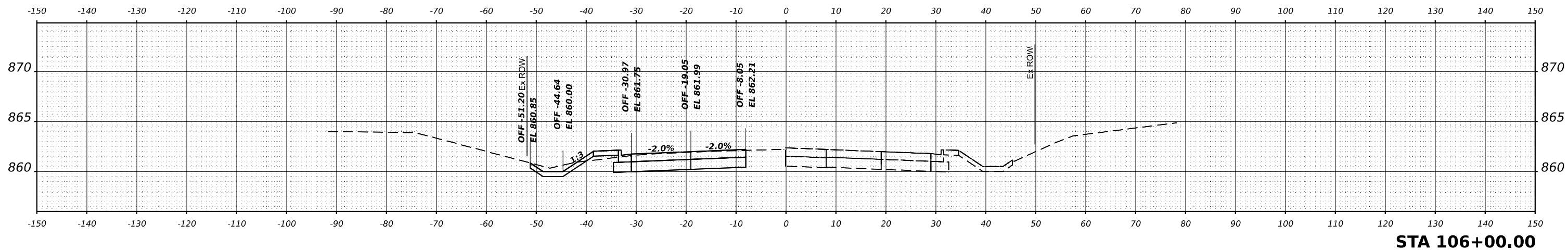
SCALE: 10H : 5V    SHEET 44 OF 54 SHEETS    STA.

F.A.P. RTE.	SECTION	COUNTY	TOTAL SHEETS	SHEET NO.
362	2019-161-W	COOK	666	602
CONTRACT NO. 62K33				
ILLINOIS		FED. AID PROJECT		

FINAL SURVEY NO.	SURVEYED	DATE
NOTE BOOK NO.	PLOTTED	BY
	TEMPLATE	
	AREAS CHECKED	



ORIGINAL SURVEY NO.	SURVEYED	DATE
NOTE BOOK NO.	PLOTTED	BY
	TEMPLATE	
	AREAS CHECKED	



USER NAME = \$USERS	DESIGNED - MKW	REVISED -
PLOT SCALE = \$SCALE\$	DRAWN - DWH	REVISED -
PLOT DATE = \$DATES	CHECKED - MKW	REVISED -
	DATE -	REVISED -

STATE OF ILLINOIS  
DEPARTMENT OF TRANSPORTATION

BARRINGTON ROAD  
CROSS SECTIONS - STAGE 2

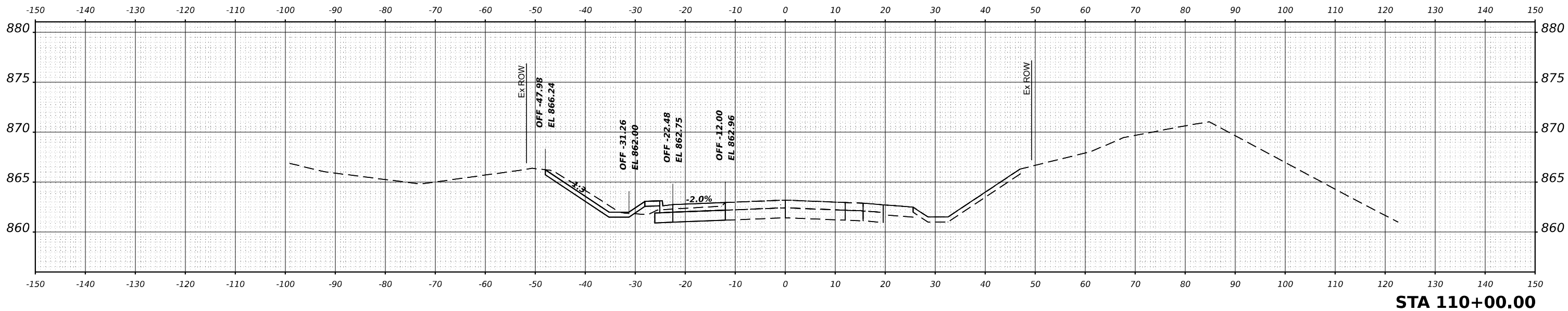
SCALE: 10H : 5V SHEET 45 OF 54 SHEETS STA.

F.A.P. RTE.	SECTION	COUNTY	TOTAL SHEETS	SHEET NO.
362	2019-161-W	COOK	666	603
CONTRACT NO. 62K33				
ILLINOIS FED. AID PROJECT				

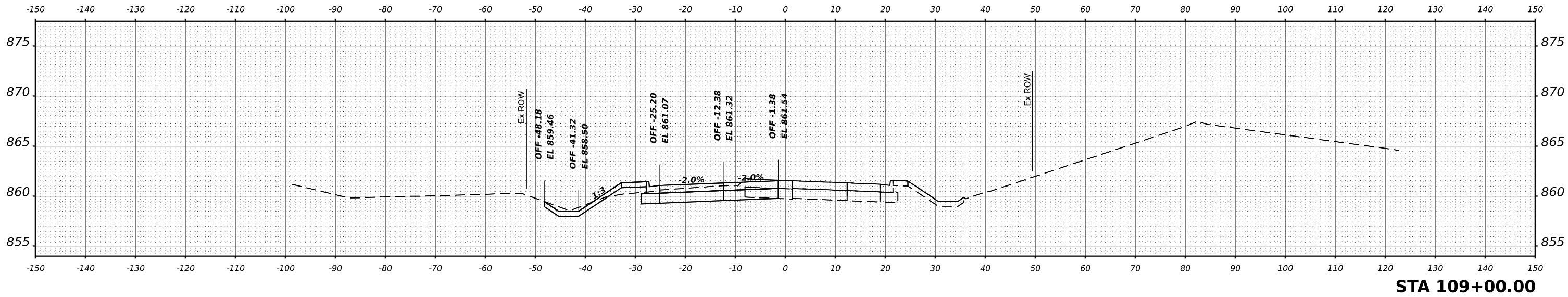
MODEL \$MODELNAME\$  
FILE NAME \$FILES\$

DATE	
BY	
SURVEYED	
PLOTTED	
TEMPLATE	
AREAS	
CHECKED	
NO.	

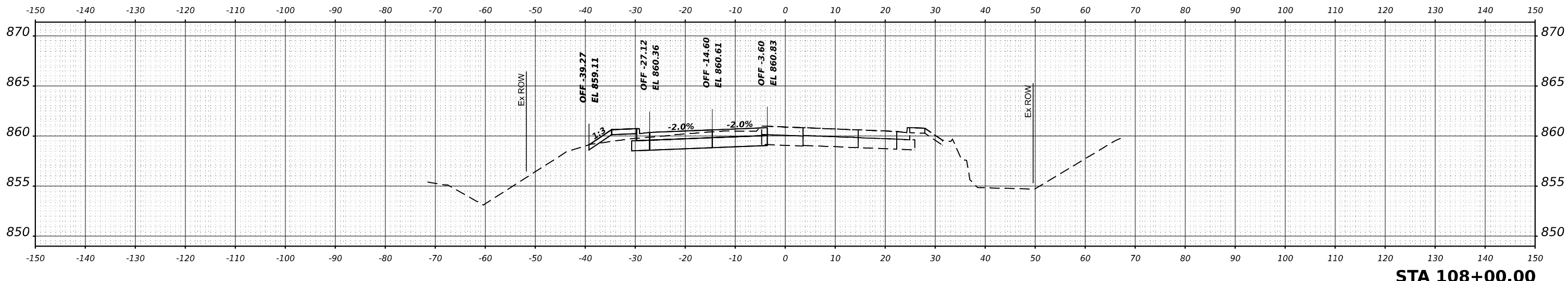
DATE	
BY	
SURVEYED	
PLOTTED	
TEMPLATE	
AREAS	
CHECKED	
NO.	



**STA 110+00.00**



**STA 109+00.00**



**STA 108+00.00**



USER NAME = \$USERS	DESIGNED - MKW	REVISED -
	DRAWN - DWH	REVISED -
PLOT SCALE = \$SCALE\$	CHECKED - MKW	REVISED -
PLOT DATE = \$DATES	DATE -	REVISED -

**STATE OF ILLINOIS  
DEPARTMENT OF TRANSPORTATION**

**BARRINGTON ROAD  
CROSS SECTIONS - STAGE 2**

SCALE: 10H : 5V SHEET 46 OF 54 SHEETS STA.

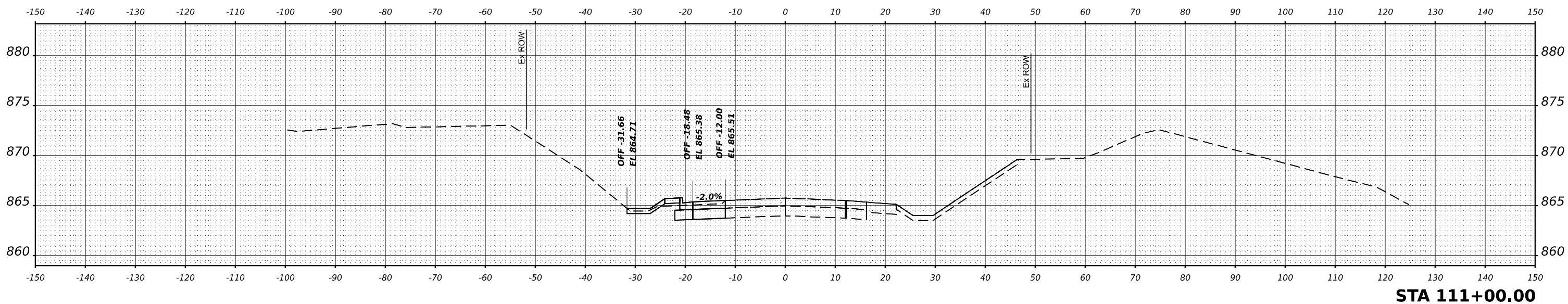
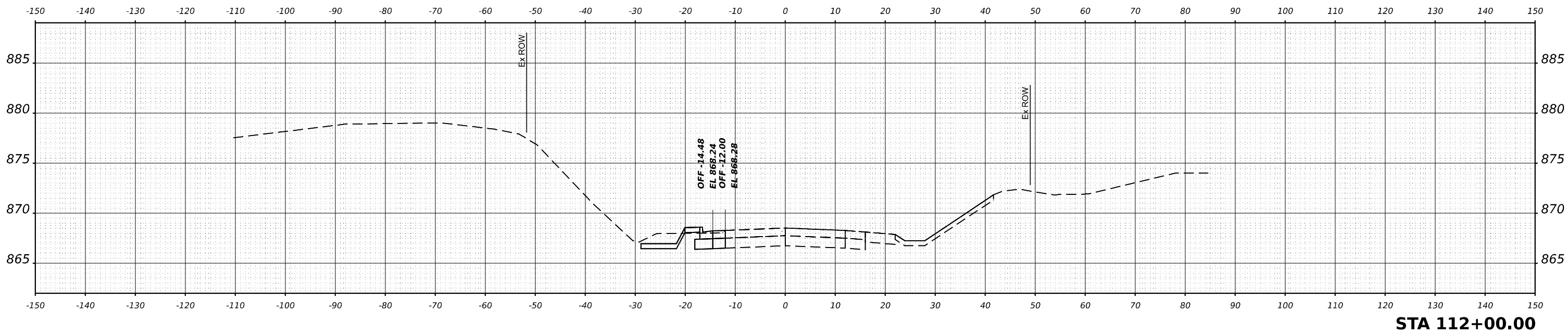
F.A.P. RTE.	SECTION	COUNTY	TOTAL SHEETS	SHEET NO.
362	2019-161-W	COOK	666	604
CONTRACT NO. 62K33				
ILLINOIS		FED. AID PROJECT		

MODEL \$MODELNAME\$  
FILE NAME \$FILES\$

FINAL SURVEY NO.	SURVEYED	BY	DATE
	PLOTTED		
	TEMPLATE		
	AREAS		
	CHECKED		

ORIGINAL SURVEY NO.	SURVEYED	BY	DATE
	PLOTTED		
	TEMPLATE		
	AREAS		
	CHECKED		

MODEL \$MODELNAME\$  
FILE NAME \$FILES\$



USER NAME = \$USERS	DESIGNED - MKW	REVISED -
	DRAWN - DWH	REVISED -
PLOT SCALE = \$SCALE\$	CHECKED - MKW	REVISED -
PLOT DATE = \$DATES	DATE -	REVISED -

STATE OF ILLINOIS  
DEPARTMENT OF TRANSPORTATION

BARRINGTON ROAD  
CROSS SECTIONS - STAGE 2

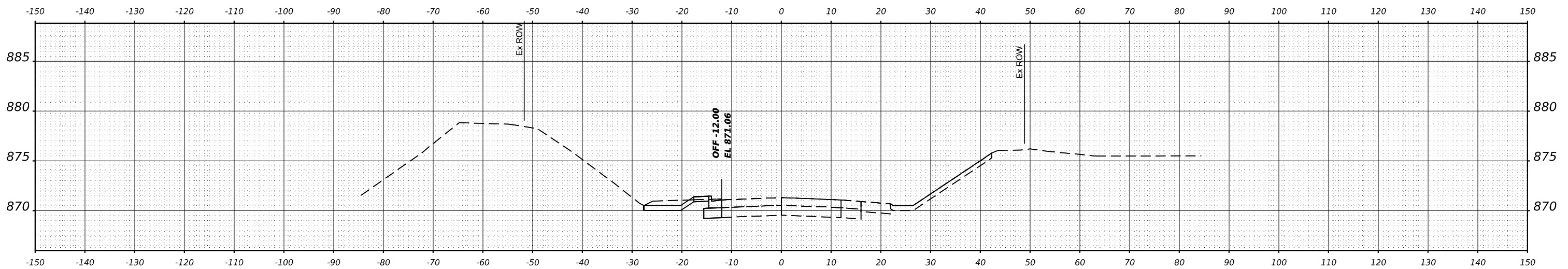
SCALE: 10H : 5V SHEET 47 OF 54 SHEETS STA.

F.A.P. RTE.	SECTION	COUNTY	TOTAL SHEETS	SHEET NO.
362	2019-161-W	COOK	666	605
CONTRACT NO. 62K33				
ILLINOIS		FED. AID PROJECT		

FINAL SURVEY NO.	SURVEYED PLOTTED TEMPLATE AREAS CHECKED	BY	DATE

ORIGINAL SURVEY NO.	SURVEYED PLOTTED TEMPLATE AREAS CHECKED	BY	DATE

MODEL: \$MODELNAME\$  
FILE NAME: \$FILES



**STA 113+00.00**



USER NAME = \$USERS	DESIGNED - MKW	REVISED -
	DRAWN - DWH	REVISED -
PLOT SCALE = \$SCALE\$	CHECKED - MKW	REVISED -
PLOT DATE = \$DATES	DATE -	REVISED -

**STATE OF ILLINOIS  
DEPARTMENT OF TRANSPORTATION**

**BARRINGTON ROAD  
CROSS SECTIONS - STAGE 2**

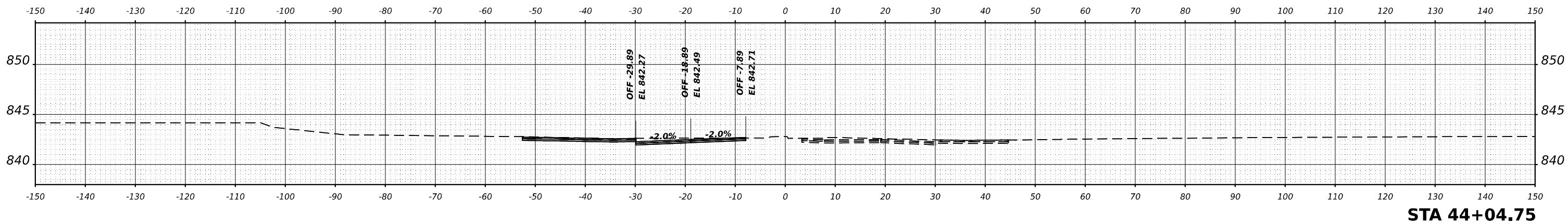
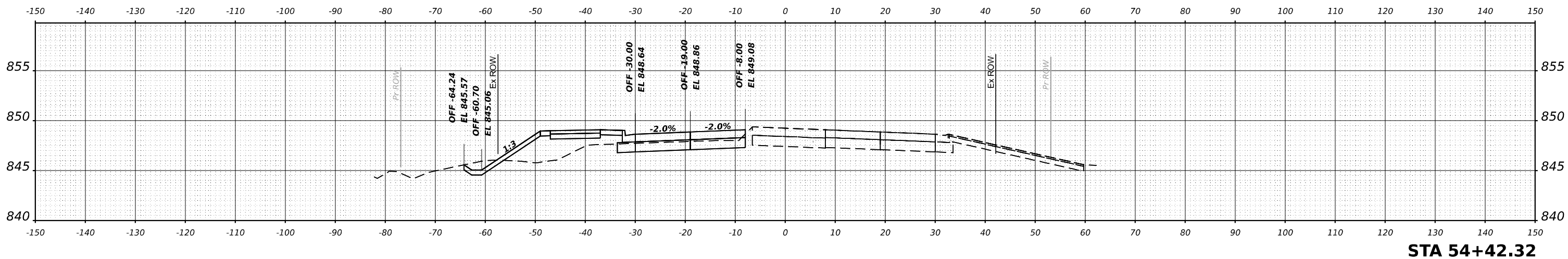
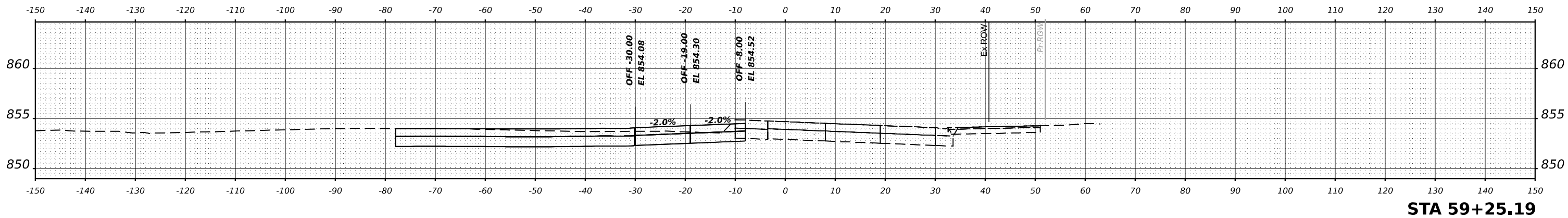
SCALE: 10H : 5V    SHEET 48 OF 54 SHEETS    STA.

F.A.P. RTE.	SECTION	COUNTY	TOTAL SHEETS	SHEET NO.
362	2019-161-W	COOK	666	606
CONTRACT NO. 62K33				
ILLINOIS		FED. AID PROJECT		

DATE	
BY	
FINAL SURVEY	SURVEYED
NOTE BOOK	PLOTTED
NO.	TEMPLATE
	AREAS
	CHECKED

DATE	
BY	
ORIGINAL SURVEY	SURVEYED
NOTE BOOK	PLOTTED
NO.	TEMPLATE
	AREAS
	CHECKED

MODEL \$MODELNAME\$  
FILE NAME \$FILES\$



USER NAME = \$USERS	DESIGNED - MKW	REVISED -
	DRAWN - DWH	REVISED -
PLOT SCALE = \$SCALE\$	CHECKED - MKW	REVISED -
PLOT DATE = \$DATES	DATE -	REVISED -

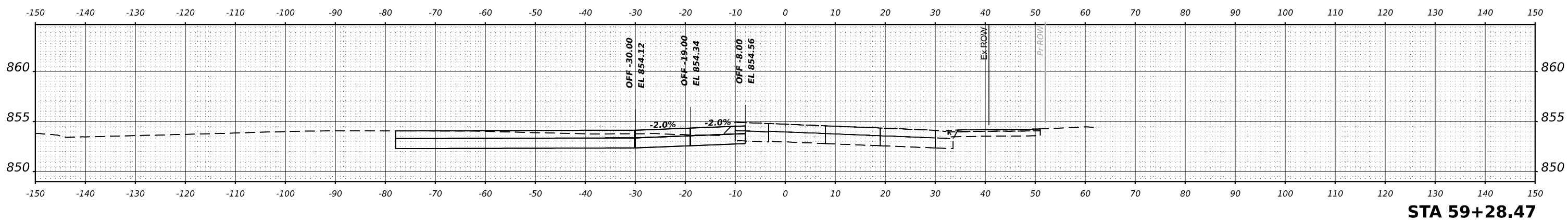
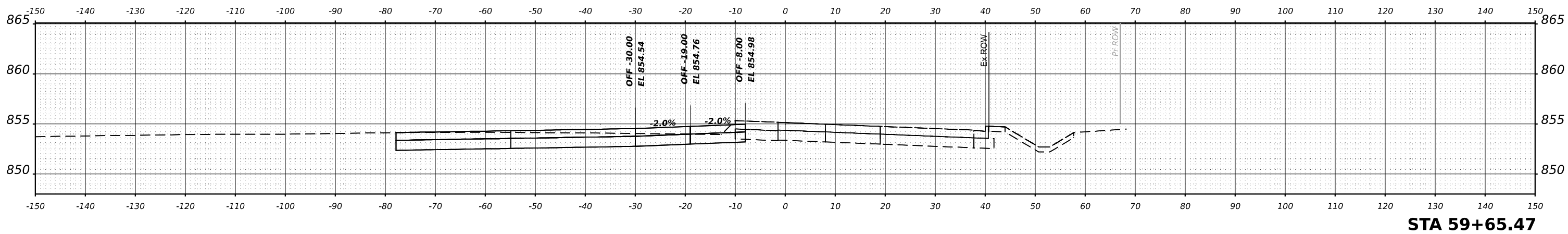
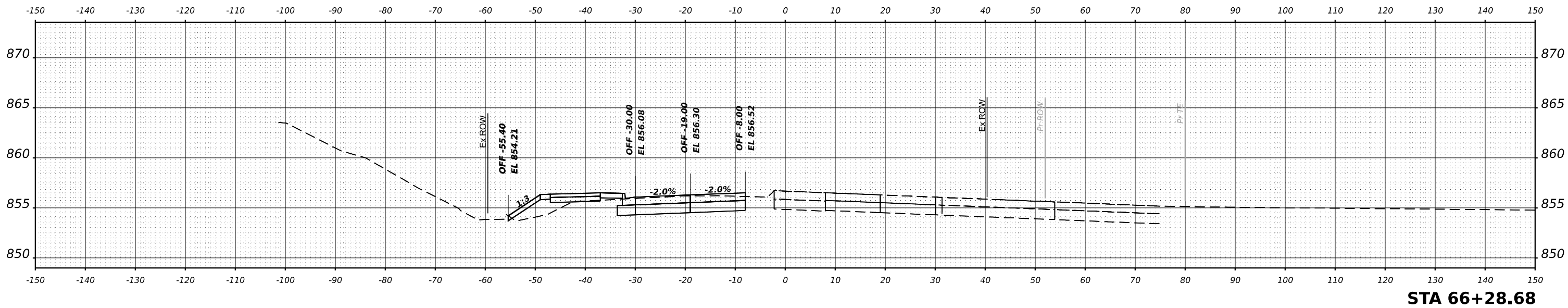
**STATE OF ILLINOIS  
DEPARTMENT OF TRANSPORTATION**

**BARRINGTON ROAD  
CROSS SECTIONS - STAGE 2**

SCALE: 10H : 5V SHEET 49 OF 54 SHEETS STA.

F.A.P. RTE.	SECTION	COUNTY	TOTAL SHEETS	SHEET NO.
362	2019-161-W	COOK	666	607
			CONTRACT NO. 62K33	
		ILLINOIS	FED. AID PROJECT	

DATE	
BY	
SURVEYED	
PLOTTED	
TEMPLATE	
NOTE BOOK	
AREAS CHECKED	
NO.	



DATE	
BY	
SURVEYED	
PLOTTED	
TEMPLATE	
NOTE BOOK	
AREAS CHECKED	
NO.	

MODEL \$MODELNAME\$  
FILE NAME \$FILES\$



USER NAME = \$USERS	DESIGNED - MKW	REVISED -
	DRAWN - DWH	REVISED -
PLOT SCALE = \$SCALE\$	CHECKED - MKW	REVISED -
PLOT DATE = \$DATES	DATE -	REVISED -

STATE OF ILLINOIS  
DEPARTMENT OF TRANSPORTATION

BARRINGTON ROAD  
CROSS SECTIONS - STAGE 2

SCALE: 10H : 5V SHEET 50 OF 54 SHEETS STA.

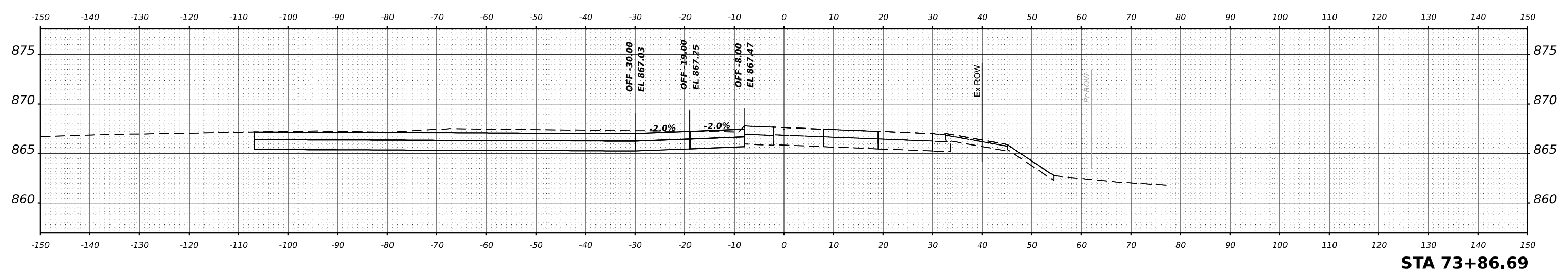
F.A.P. RTE.	SECTION	COUNTY	TOTAL SHEETS	SHEET NO.
362	2019-161-W	COOK	666	608
CONTRACT NO. 62K33				

ILLINOIS FED. AID PROJECT

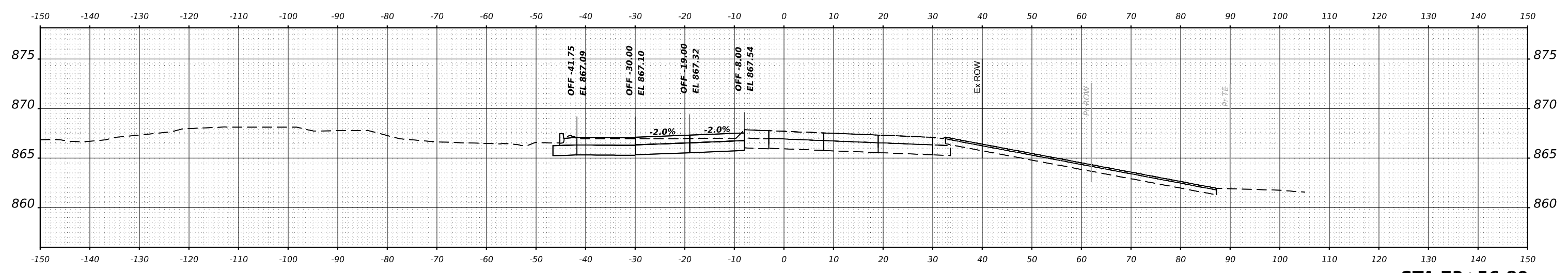
DATE	
BY	
SURVEYED	
PLOTTED	
TEMPLATE	
AREAS	
CHECKED	
NO.	

DATE	
BY	
SURVEYED	
PLOTTED	
TEMPLATE	
AREAS	
CHECKED	
NO.	

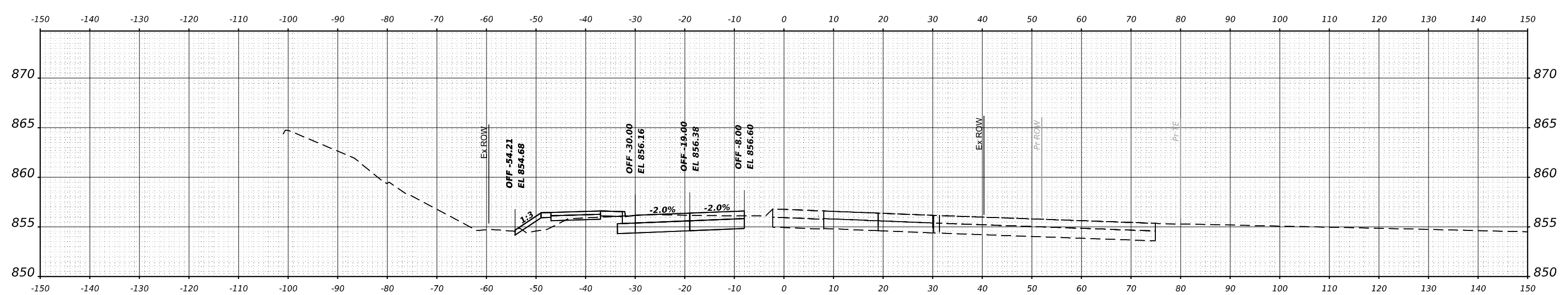
MODEL \$MODELNAME\$  
FILE NAME \$FILES\$



**STA 73+86.69**



**STA 73+56.89**



**STA 66+69.68**



USER NAME = \$USERS	DESIGNED - MKW	REVISED -
	DRAWN - DWH	REVISED -
PLOT SCALE = \$SCALE\$	CHECKED - MKW	REVISED -
PLOT DATE = \$DATES	DATE -	REVISED -

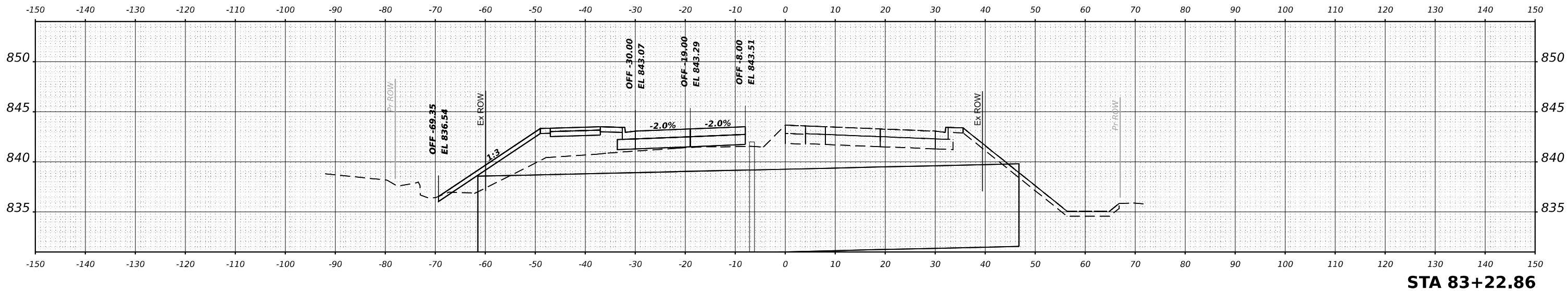
**STATE OF ILLINOIS  
DEPARTMENT OF TRANSPORTATION**

**BARRINGTON ROAD  
CROSS SECTIONS - STAGE 2**

SCALE: 10H : 5V      SHEET 51 OF 54 SHEETS      STA.

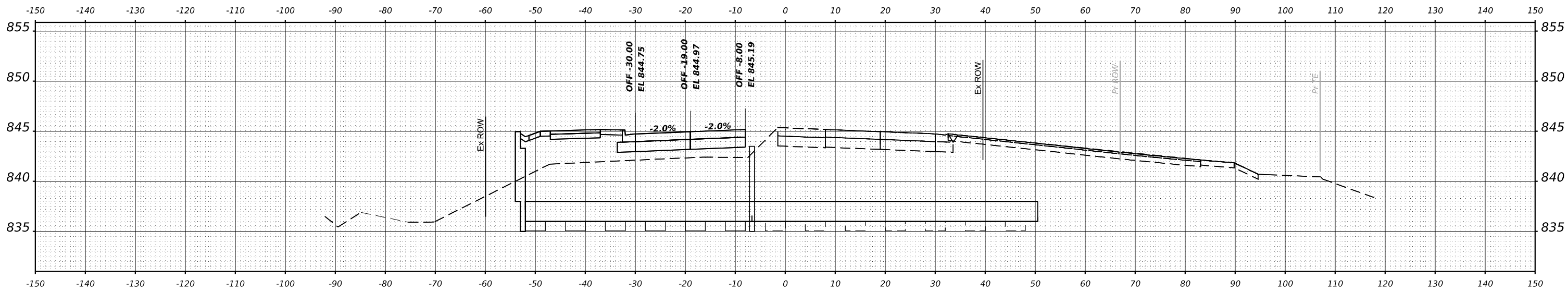
F.A.P. RTE.	SECTION	COUNTY	TOTAL SHEETS	SHEET NO.
362	2019-161-W	COOK	666	609
CONTRACT NO. 62K33				
ILLINOIS FED. AID PROJECT				

DATE	
BY	
SURVEYED	
PLOTTED	
TEMPLATE	
NOTE BOOK	
AREAS CHECKED	
NO.	



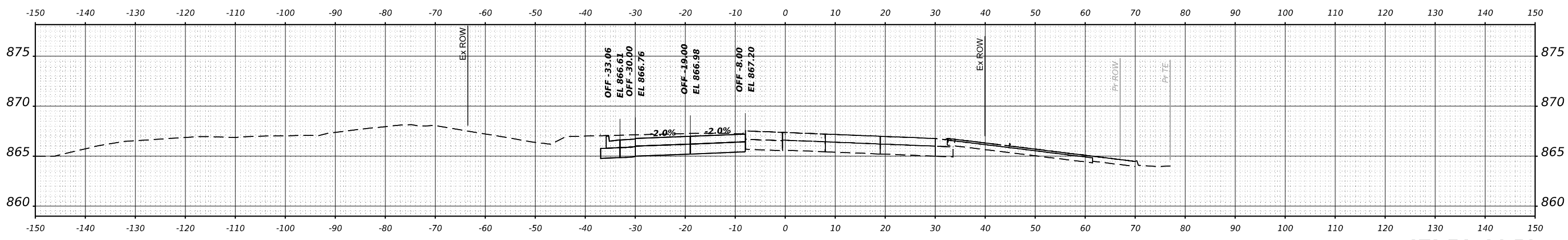
**STA 83+22.86**

DATE	
BY	
SURVEYED	
PLOTTED	
TEMPLATE	
NOTE BOOK	
AREAS CHECKED	
NO.	



**STA 81+69.08**

MODEL \$MODELNAME\$  
FILE NAME \$FILES\$



**STA 74+31.51**



USER NAME = \$USERS	DESIGNED - MKW	REVISED -
	DRAWN - DWH	REVISED -
PLOT SCALE = \$SCALE\$	CHECKED - MKW	REVISED -
PLOT DATE = \$DATES	DATE -	REVISED -

**STATE OF ILLINOIS  
DEPARTMENT OF TRANSPORTATION**

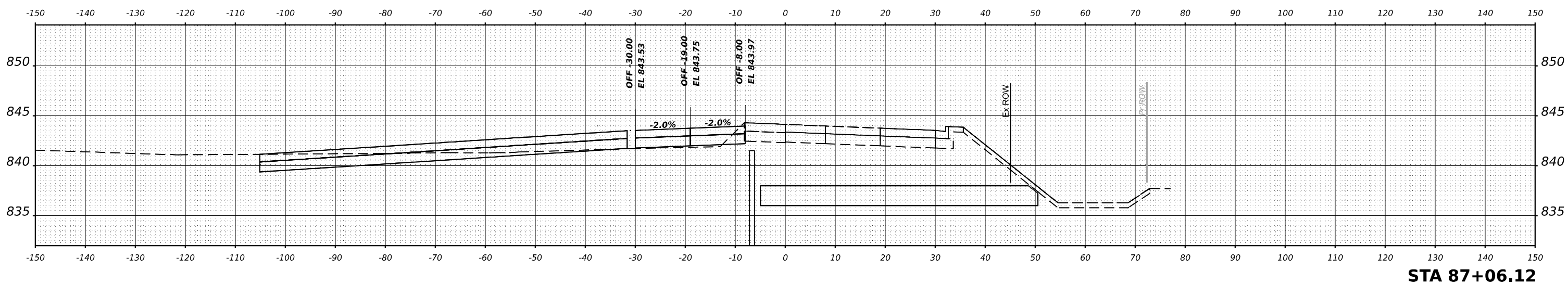
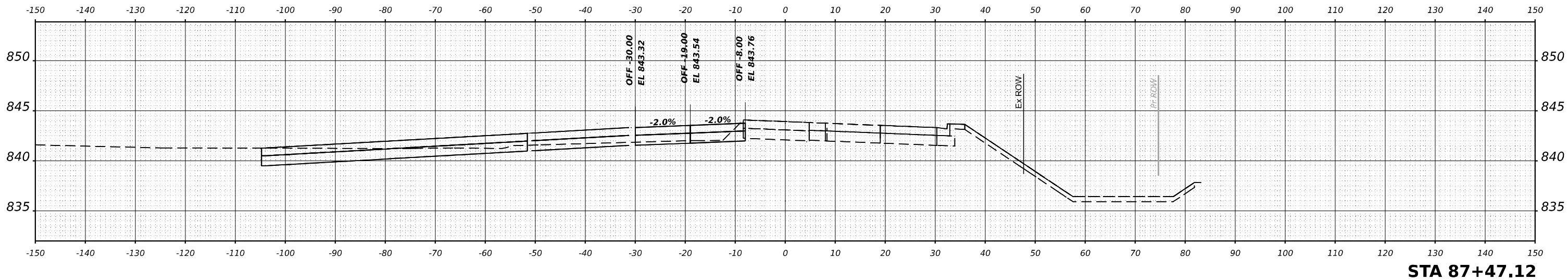
**BARRINGTON ROAD  
CROSS SECTIONS - STAGE 2**

SCALE: 10H : 5V SHEET 52 OF 54 SHEETS STA.

F.A.P. RTE.	SECTION	COUNTY	TOTAL SHEETS	SHEET NO.
362	2019-161-W	COOK	666	610
CONTRACT NO. 62K33				
ILLINOIS		FED. AID PROJECT		

FINAL SURVEY	SURVEYED	BY	DATE
NOTE BOOK	PLOTTED		
NO.	TEMPLATE		
	AREAS		
	CHECKED		

ORIGINAL SURVEY	SURVEYED	BY	DATE
NOTE BOOK	PLOTTED		
NO.	TEMPLATE		
	AREAS		
	CHECKED		



MODEL: \$MODELNAME\$  
FILE NAME: \$FILES\$



USER NAME = \$USERS	DESIGNED - MKW	REVISED -
	DRAWN - DWH	REVISED -
PLOT SCALE = \$SCALE\$	CHECKED - MKW	REVISED -
PLOT DATE = \$DATES	DATE -	REVISED -

STATE OF ILLINOIS  
DEPARTMENT OF TRANSPORTATION

BARRINGTON ROAD  
CROSS SECTIONS - STAGE 2

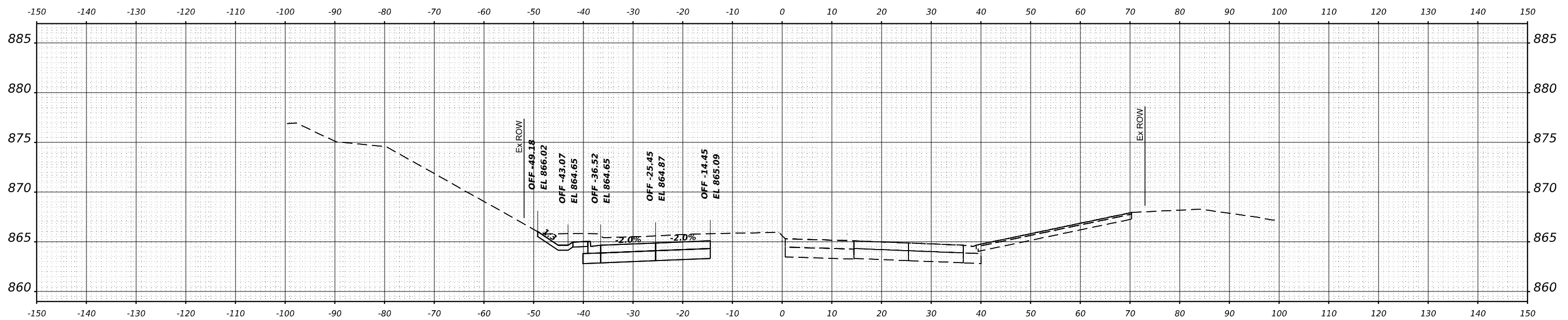
SCALE: 10H : 5V SHEET 53 OF 54 SHEETS STA.

F.A.P. RTE.	SECTION	COUNTY	TOTAL SHEETS	SHEET NO.
362	2019-161-W	COOK	666	611
CONTRACT NO. 62K33				
ILLINOIS FED. AID PROJECT				

FINAL SURVEY NO.	SURVEYED PLOTTED TEMPLATE AREAS CHECKED	BY	DATE

ORIGINAL SURVEY NO.	SURVEYED PLOTTED TEMPLATE AREAS CHECKED	BY	DATE

MODEL: \$MODELNAME\$  
FILE NAME: \$FILES



**STA 103+11.96**



USER NAME = \$USERS	DESIGNED - MKW	REVISED -
	DRAWN - DWH	REVISED -
PLOT SCALE = \$SCALE\$	CHECKED - MKW	REVISED -
PLOT DATE = \$DATES	DATE -	REVISED -

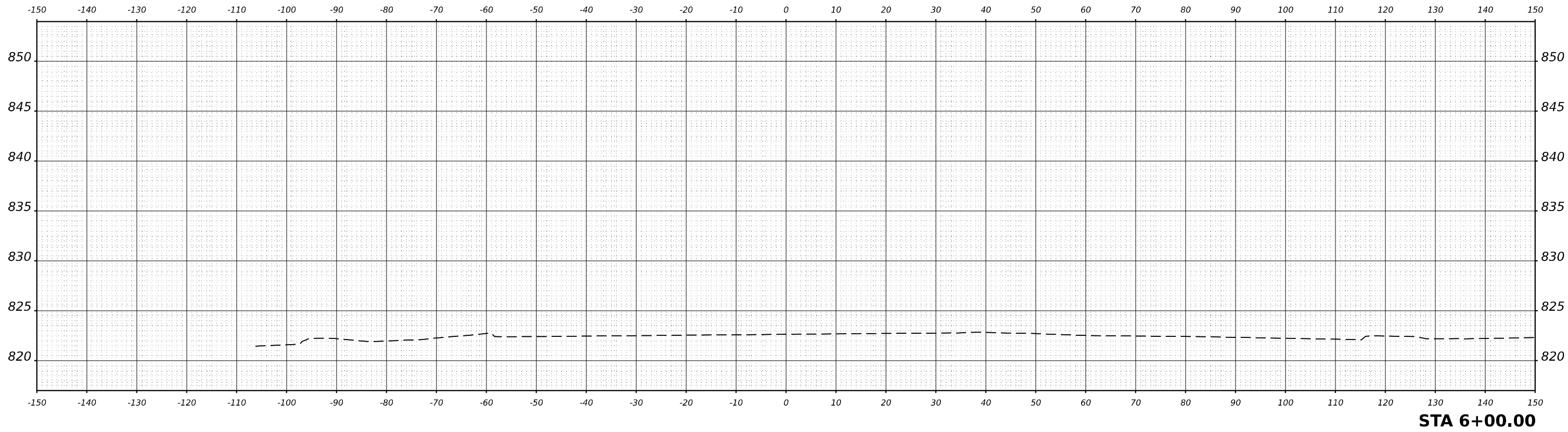
**STATE OF ILLINOIS  
DEPARTMENT OF TRANSPORTATION**

**BARRINGTON ROAD  
CROSS SECTIONS - STAGE 2**

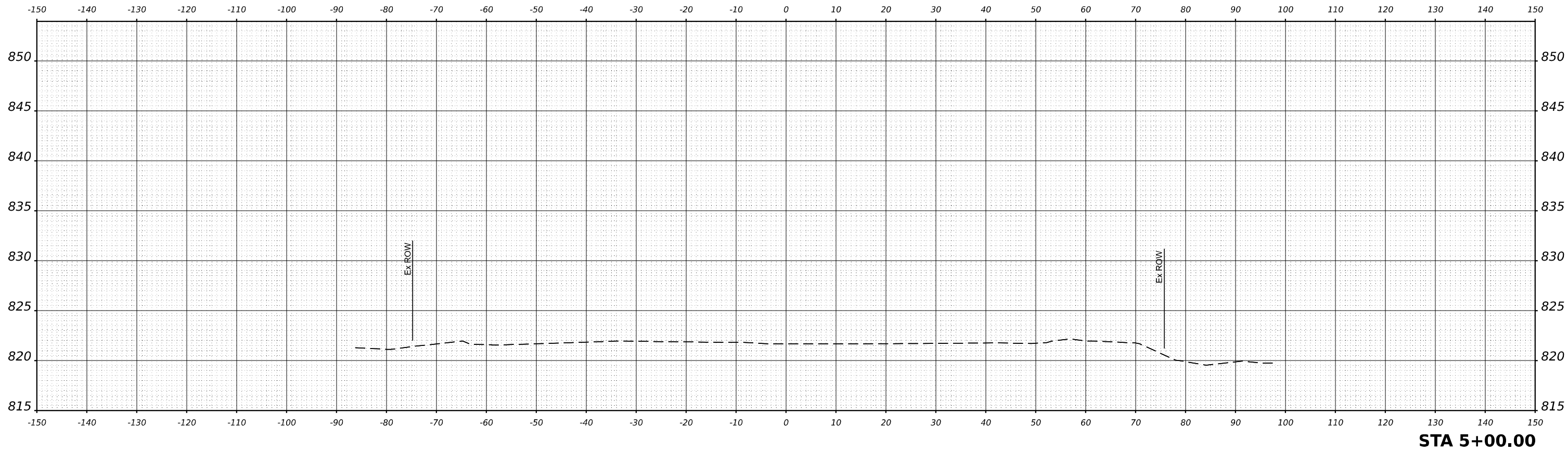
SCALE: 10H : 5V    SHEET 54 OF 54 SHEETS    STA.

F.A.P. RTE.	SECTION	COUNTY	TOTAL SHEETS	SHEET NO.
362	2019-161-W	COOK	666	612
CONTRACT NO. 62K33				
ILLINOIS		FED. AID PROJECT		

FINAL SURVEY	SURVEYED	BY	DATE
NOTE BOOK	PLOTTED		
NO.	TEMPLATE		
	AREAS		
	CHECKED		



ORIGINAL SURVEY	SURVEYED	BY	DATE
NOTE BOOK	PLOTTED		
NO.	TEMPLATE		
	AREAS		
	CHECKED		



MODEL \$MODELNAME\$  
FILE NAME \$FILES\$



USER NAME = \$USERS	DESIGNED - MKW	REVISED -
PLOT SCALE = \$SCALE\$	DRAWN - DWH	REVISED -
PLOT DATE = \$DATES	CHECKED - MKW	REVISED -
	DATE -	REVISED -

**STATE OF ILLINOIS  
DEPARTMENT OF TRANSPORTATION**

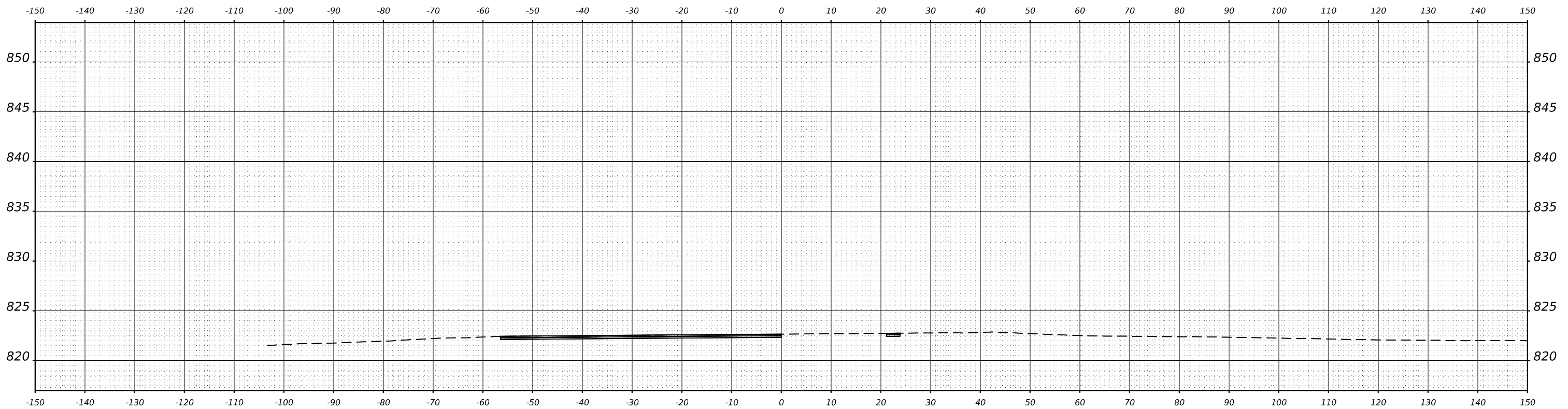
**BARRINGTON ROAD  
CROSS SECTIONS - STAGE 3**

SCALE: 10H : 5V    SHEET 1    OF 54 SHEETS    STA.

F.A.P. RTE.	SECTION	COUNTY	TOTAL SHEETS	SHEET NO.
362	2019-161-W	COOK	666	613
CONTRACT NO. 62K33				
ILLINOIS		FED. AID PROJECT		

FINAL SURVEY	SURVEYED	BY	DATE
NOTE BOOK	PLOTTED		
NO.	TEMPLATE		
	AREAS		
	CHECKED		

ORIGINAL SURVEY	SURVEYED	BY	DATE
NOTE BOOK	PLOTTED		
NO.	TEMPLATE		
	AREAS		
	CHECKED		



**STA 6+07.83**



USER NAME = \$USERS	DESIGNED - MKW	REVISED -
	DRAWN - DWH	REVISED -
PLOT SCALE = \$SCALE\$	CHECKED - MKW	REVISED -
PLOT DATE = \$DATES	DATE -	REVISED -

**STATE OF ILLINOIS  
DEPARTMENT OF TRANSPORTATION**

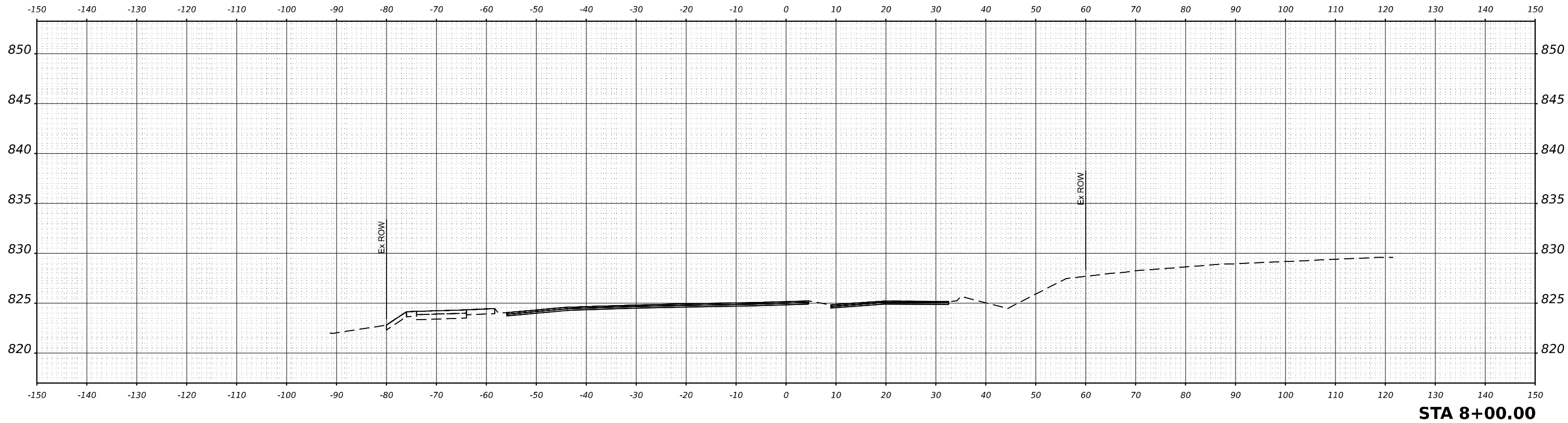
**BARRINGTON ROAD  
CROSS SECTIONS - STAGE 3**

SCALE: 10H : 5V    SHEET 2    OF 54 SHEETS    STA.

F.A.P. RTE.	SECTION	COUNTY	TOTAL SHEETS	SHEET NO.
362	2019-161-W	COOK	666	614
CONTRACT NO. 62K33				
ILLINOIS		FED. AID PROJECT		

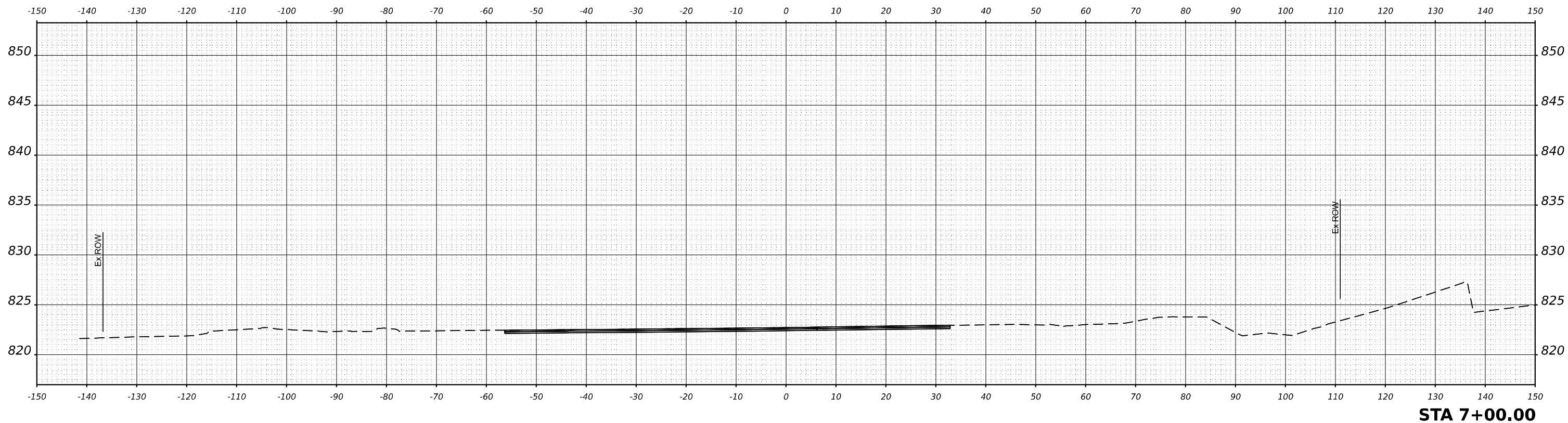
MODEL \$MODELNAME\$  
FILE NAME \$FILES\$

FINAL SURVEY NO.	SURVEYED	BY	DATE
NOTE BOOK	PLOTTED		
AREAS CHECKED	TEMPLATE		
	AREAS		
	CHECKED		



**STA 8+00.00**

ORIGINAL SURVEY NO.	SURVEYED	BY	DATE
NOTE BOOK	PLOTTED		
AREAS CHECKED	TEMPLATE		
	AREAS		
	CHECKED		



**STA 7+00.00**



USER NAME = \$USERS	DESIGNED - MKW	REVISED -
	DRAWN - DWH	REVISED -
PLOT SCALE = \$SCALE\$	CHECKED - MKW	REVISED -
PLOT DATE = \$DATES	DATE -	REVISED -

**STATE OF ILLINOIS  
DEPARTMENT OF TRANSPORTATION**

**BARRINGTON ROAD  
CROSS SECTIONS - STAGE 3**

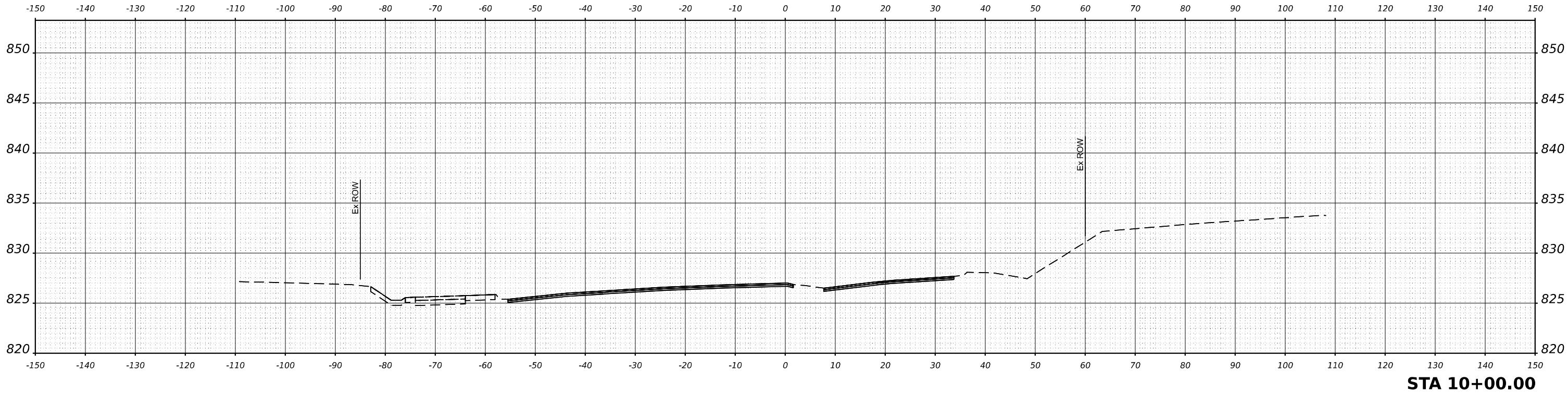
SCALE: 10H : 5V SHEET 3 OF 54 SHEETS STA.

F.A.P. RTE.	SECTION	COUNTY	TOTAL SHEETS	SHEET NO.
362	2019-161-W	COOK	666	615
CONTRACT NO. 62K33				

ILLINOIS FED. AID PROJECT

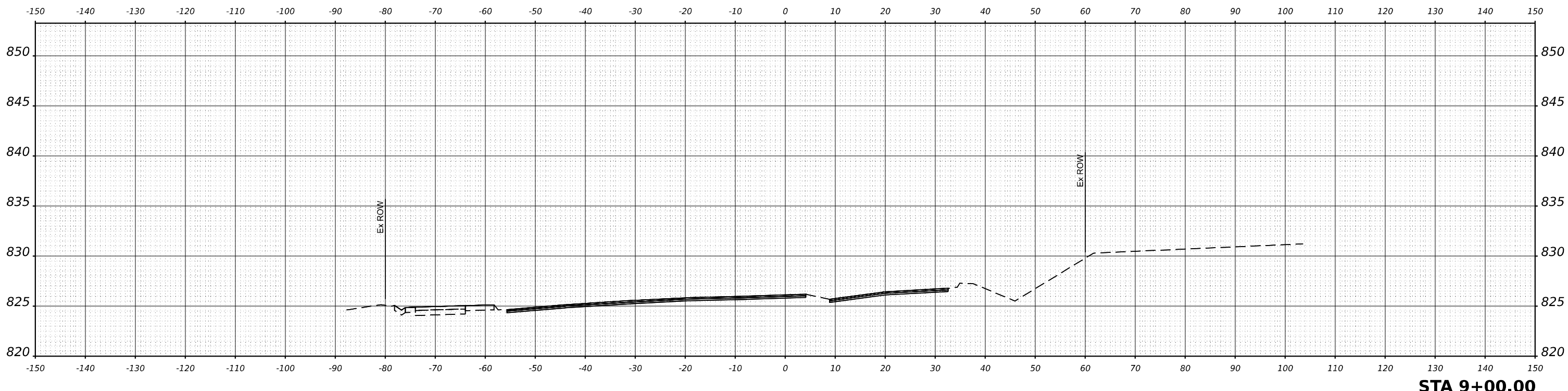
MODEL \$MODELNAME\$  
FILE NAME \$FILES\$

DATE	
BY	
FINAL SURVEY	SURVEYED
NOTE BOOK	PLOTTED
NO.	TEMPLATE
	AREAS
	CHECKED



STA 10+00.00

DATE	
BY	
ORIGINAL SURVEY	SURVEYED
NOTE BOOK	PLOTTED
NO.	TEMPLATE
	AREAS
	CHECKED



STA 9+00.00



USER NAME = \$USERS	DESIGNED - MKW	REVISED -
	DRAWN - DWH	REVISED -
PLOT SCALE = \$SCALE\$	CHECKED - MKW	REVISED -
PLOT DATE = \$DATES	DATE -	REVISED -

STATE OF ILLINOIS  
DEPARTMENT OF TRANSPORTATION

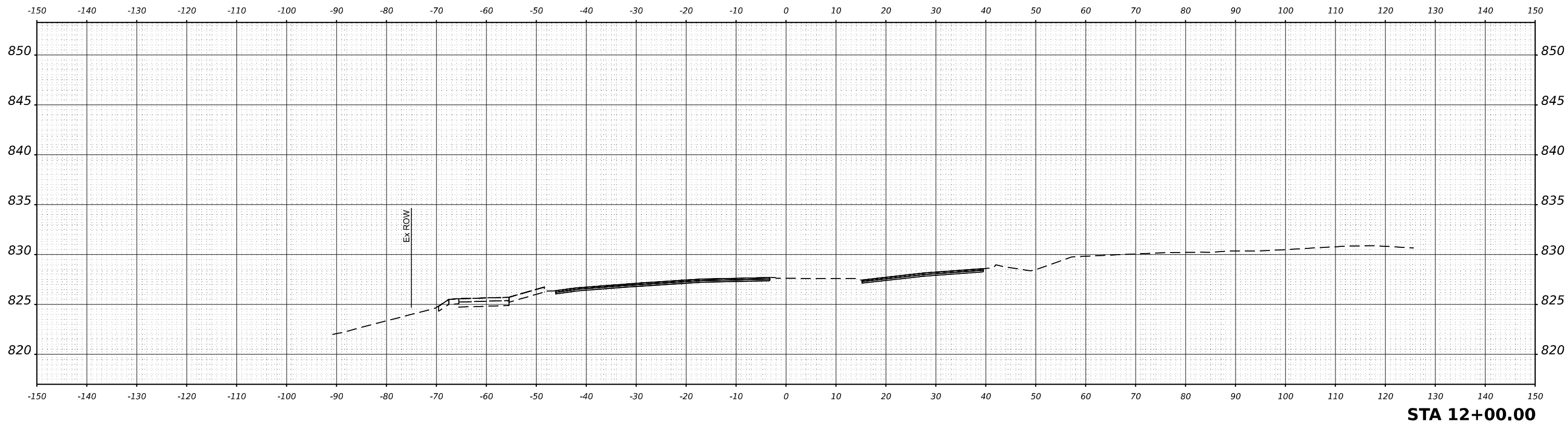
BARRINGTON ROAD  
CROSS SECTIONS - STAGE 3

SCALE: 10H : 5V SHEET 4 OF 54 SHEETS STA.

F.A.P. RTE.	SECTION	COUNTY	TOTAL SHEETS	SHEET NO.
362	2019-161-W	COOK	666	616
CONTRACT NO. 62K33				
ILLINOIS FED. AID PROJECT				

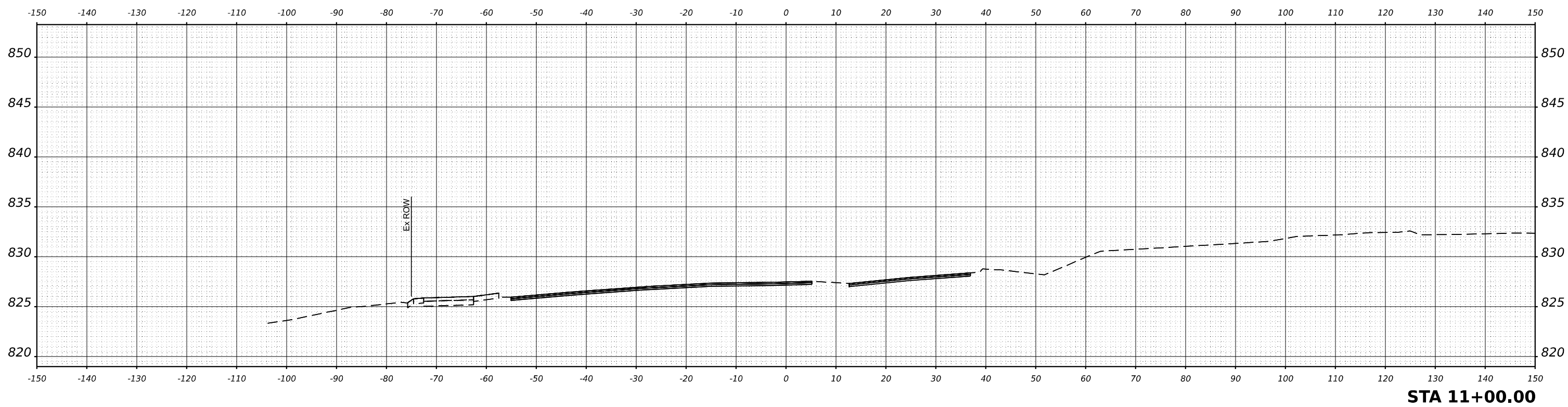
MODEL \$MODELNAME\$  
FILE NAME \$FILES\$

FINAL SURVEY NO.	SURVEYED	BY	DATE
	PLOTTED		
	TEMPLATE		
	AREAS		
	CHECKED		



STA 12+00.00

ORIGINAL SURVEY NO.	SURVEYED	BY	DATE
	PLOTTED		
	TEMPLATE		
	AREAS		
	CHECKED		



STA 11+00.00



USER NAME = \$USERS	DESIGNED - MKW	REVISED -
	DRAWN - DWH	REVISED -
PLOT SCALE = \$SCALE\$	CHECKED - MKW	REVISED -
PLOT DATE = \$DATES	DATE -	REVISED -

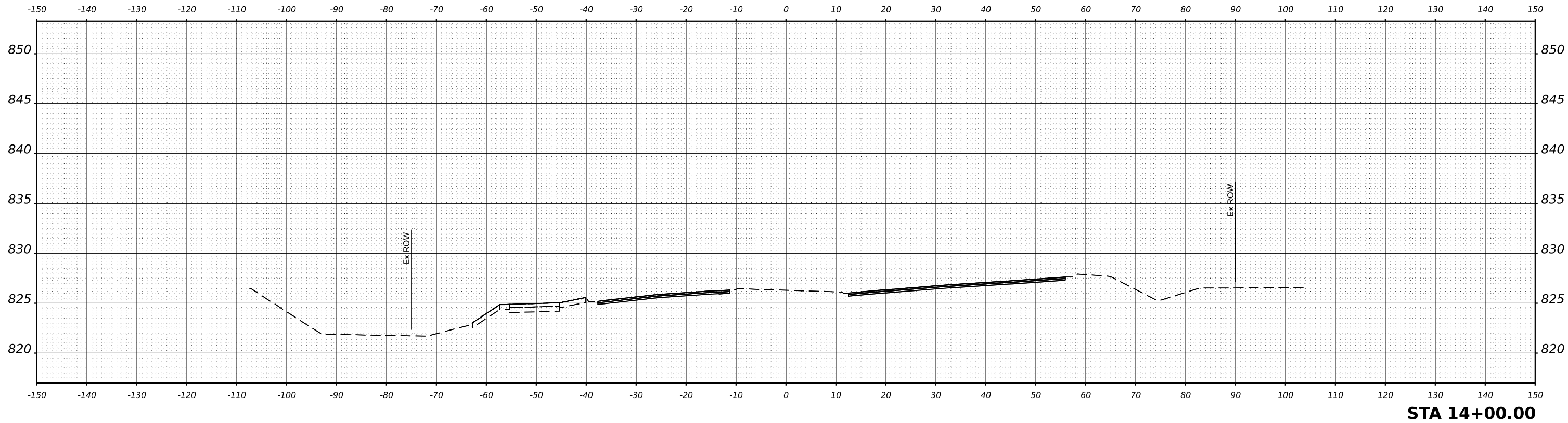
STATE OF ILLINOIS  
DEPARTMENT OF TRANSPORTATION

BARRINGTON ROAD  
CROSS SECTIONS - STAGE 3  
SCALE: 10H : 5V SHEET 5 OF 54 SHEETS STA.

F.A.P. RTE.	SECTION	COUNTY	TOTAL SHEETS	SHEET NO.
362	2019-161-W	COOK	666	617
			CONTRACT NO. 62K33	
		ILLINOIS	FED. AID PROJECT	

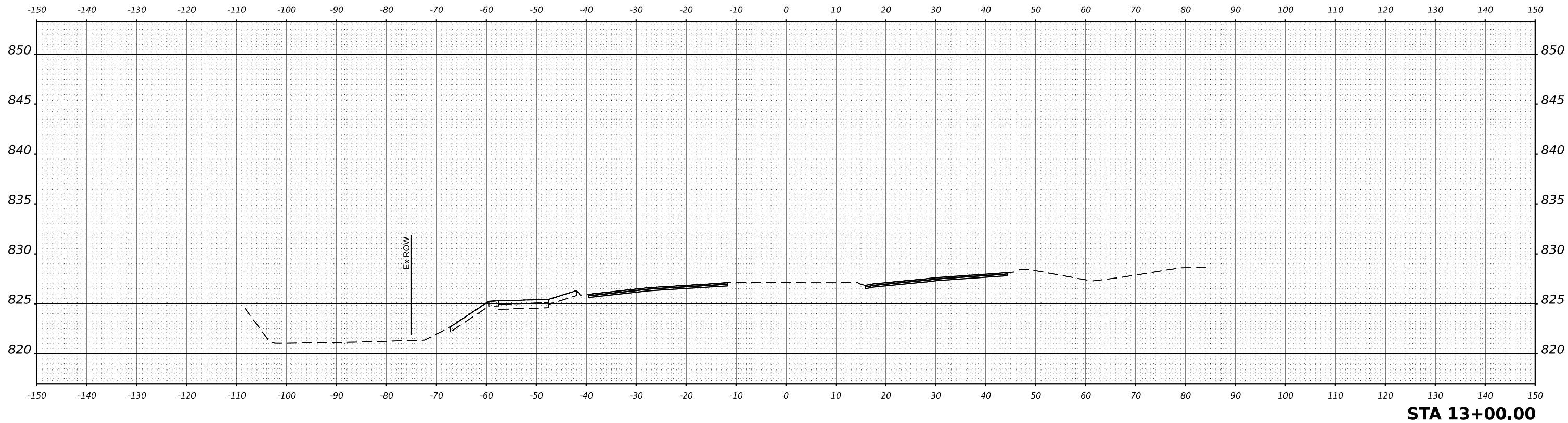
MODEL \$MODELNAME\$  
FILE NAME \$FILES\$

FINAL SURVEY NO.	SURVEYED AREAS CHECKED
DATE	
BY	
PLOTTED TEMPLATE	
NOTE BOOK	
AREAS CHECKED	



STA 14+00.00

ORIGINAL SURVEY NO.	SURVEYED AREAS CHECKED
DATE	
BY	
PLOTTED TEMPLATE	
NOTE BOOK	
AREAS CHECKED	



STA 13+00.00



USER NAME = \$USERS	DESIGNED - MKW	REVISED -
	DRAWN - DWH	REVISED -
PLOT SCALE = \$SCALE\$	CHECKED - MKW	REVISED -
PLOT DATE = \$DATES	DATE -	REVISED -

STATE OF ILLINOIS  
DEPARTMENT OF TRANSPORTATION

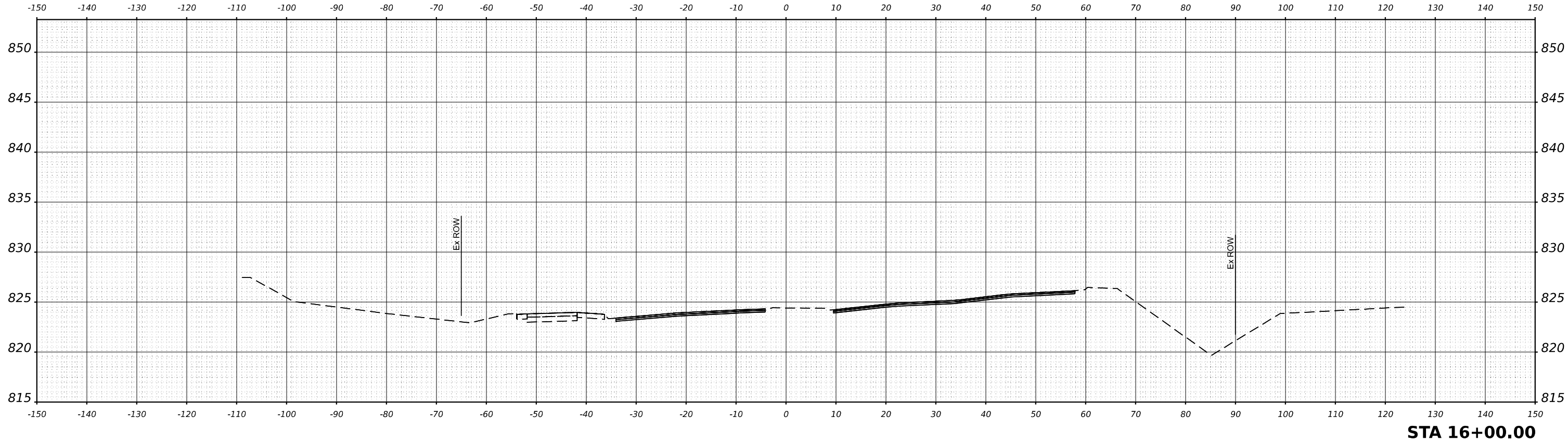
BARRINGTON ROAD  
CROSS SECTIONS - STAGE 3

SCALE: 10H : 5V SHEET 6 OF 54 SHEETS STA.

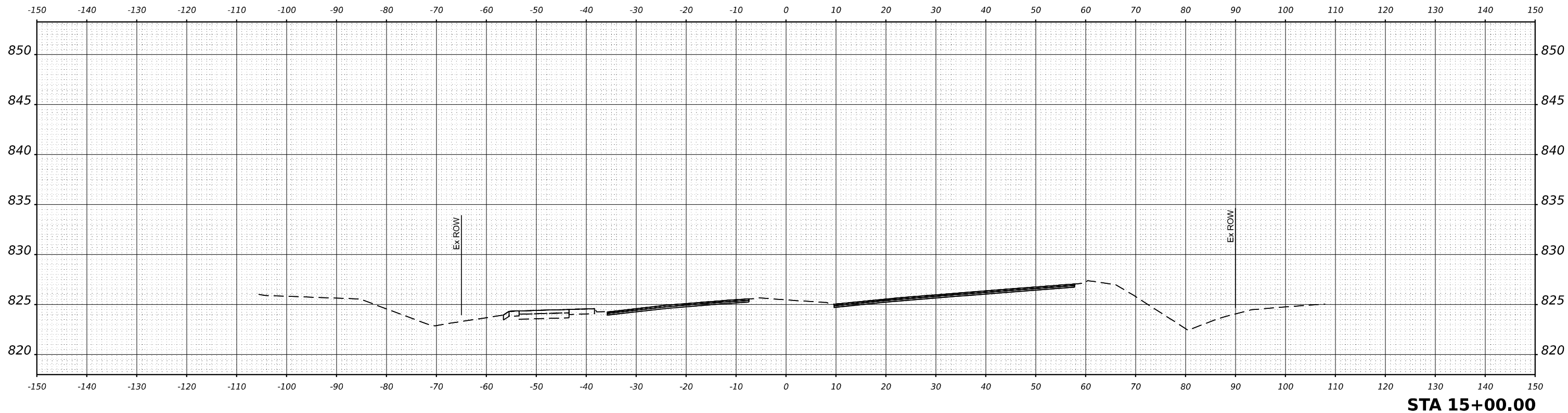
F.A.P. RTE.	SECTION	COUNTY	TOTAL SHEETS	SHEET NO.
362	2019-161-W	COOK	666	618
			CONTRACT NO. 62K33	
		ILLINOIS	FED. AID PROJECT	

MODEL \$MODELNAME\$  
FILE NAME \$FILES\$

FINAL SURVEY NO.	SURVEYED	BY	DATE
NOTE BOOK	PLOTTED		
AREAS CHECKED	TEMPLATE		
	AREAS CHECKED		



ORIGINAL SURVEY NO.	SURVEYED	BY	DATE
NOTE BOOK	PLOTTED		
AREAS CHECKED	TEMPLATE		
	AREAS CHECKED		



MODEL: \$MODELNAME\$  
FILE NAME: \$FILES\$



USER NAME = \$USERS	DESIGNED - MKW	REVISED -
	DRAWN - DWH	REVISED -
PLOT SCALE = \$SCALE\$	CHECKED - MKW	REVISED -
PLOT DATE = \$DATES	DATE -	REVISED -

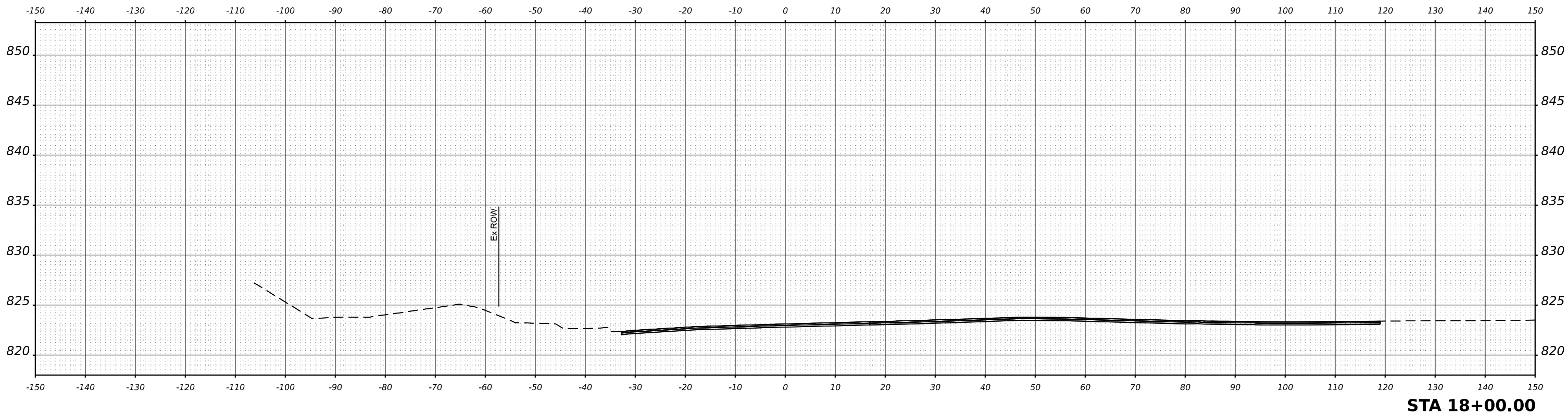
**STATE OF ILLINOIS  
DEPARTMENT OF TRANSPORTATION**

**BARRINGTON ROAD  
CROSS SECTIONS - STAGE 3**

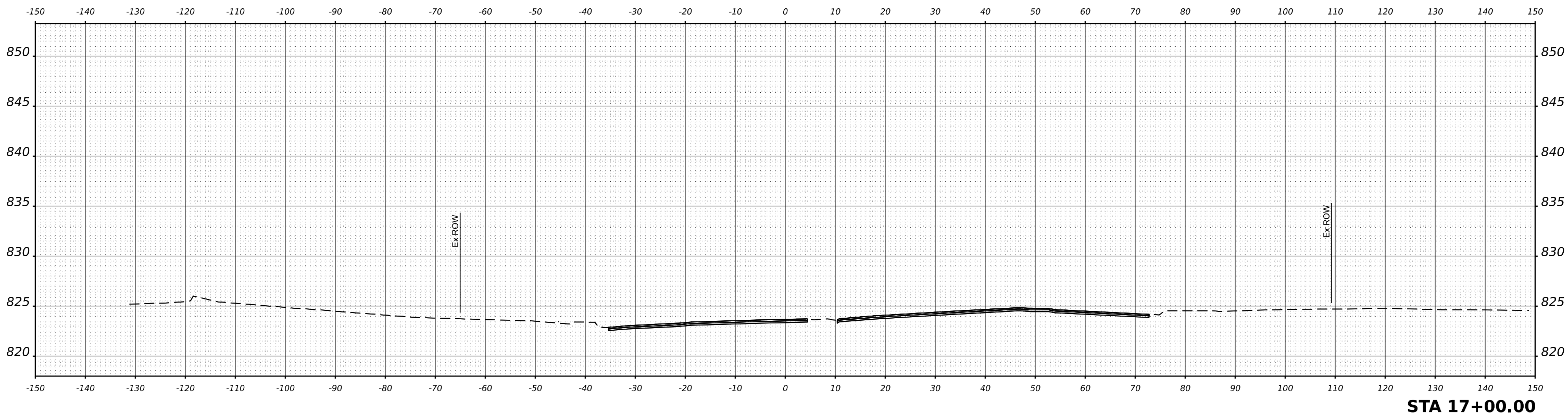
SCALE: 10H : 5V    SHEET 7 OF 54 SHEETS    STA.

F.A.P. RTE.	SECTION	COUNTY	TOTAL SHEETS	SHEET NO.
362	2019-161-W	COOK	666	619
CONTRACT NO. 62K33				
ILLINOIS FED. AID PROJECT				

FINAL SURVEY NO.	SURVEYED	BY	DATE
NOTE BOOK	PLOTTED		
AREAS CHECKED	TEMPLATE		
	AREAS CHECKED		



ORIGINAL SURVEY NO.	SURVEYED	BY	DATE
NOTE BOOK	PLOTTED		
AREAS CHECKED	TEMPLATE		
	AREAS CHECKED		



MODEL: \$MODELNAME\$  
FILE NAME: \$FILES\$



USER NAME = \$USERS	DESIGNED - MKW	REVISED -
	DRAWN - DWH	REVISED -
PLOT SCALE = \$SCALE\$	CHECKED - MKW	REVISED -
PLOT DATE = \$DATES	DATE -	REVISED -

STATE OF ILLINOIS  
DEPARTMENT OF TRANSPORTATION

BARRINGTON ROAD  
CROSS SECTIONS - STAGE 3

SCALE: 10H : 5V

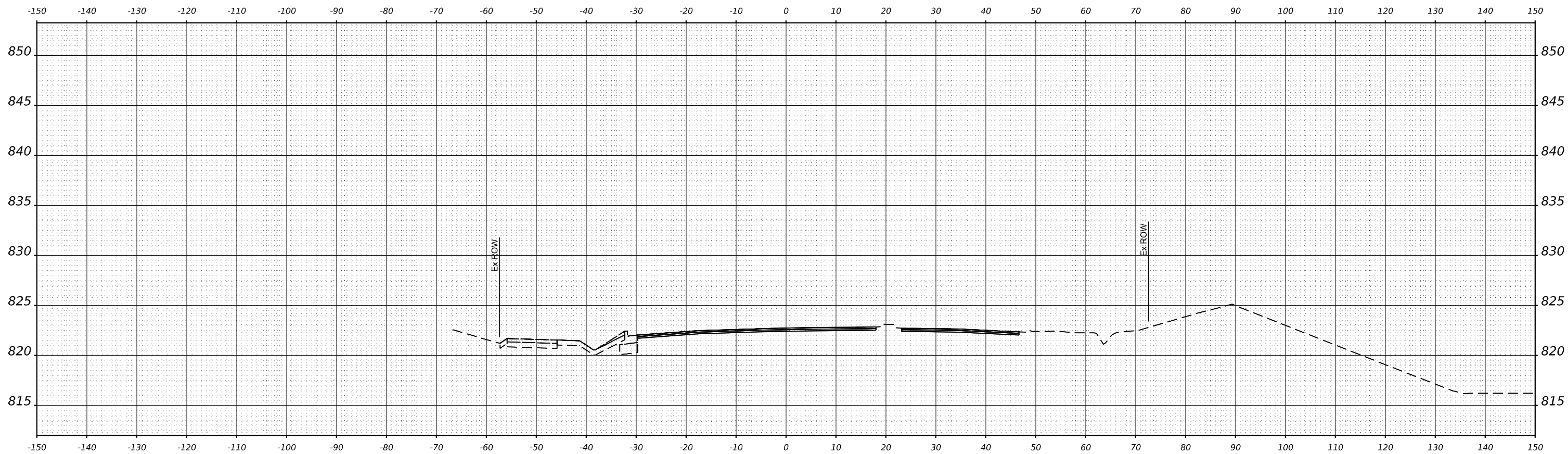
SHEET 8 OF 54 SHEETS STA.

F.A.P. RTE.	SECTION	COUNTY	TOTAL SHEETS	SHEET NO.
362	2019-161-W	COOK	666	620
CONTRACT NO. 62K33				

ILLINOIS FED. AID PROJECT

FINAL SURVEY NO.	SURVEYED	BY	DATE
	PLOTTED		
	TEMPLATE		
	AREAS		
	CHECKED		

ORIGINAL SURVEY NO.	SURVEYED	BY	DATE
	PLOTTED		
	TEMPLATE		
	AREAS		
	CHECKED		



**STA 19+00.00**



USER NAME = \$USERS	DESIGNED - MKW	REVISED -
	DRAWN - DWH	REVISED -
PLOT SCALE = \$SCALE\$	CHECKED - MKW	REVISED -
PLOT DATE = \$DATES	DATE -	REVISED -

**STATE OF ILLINOIS  
DEPARTMENT OF TRANSPORTATION**

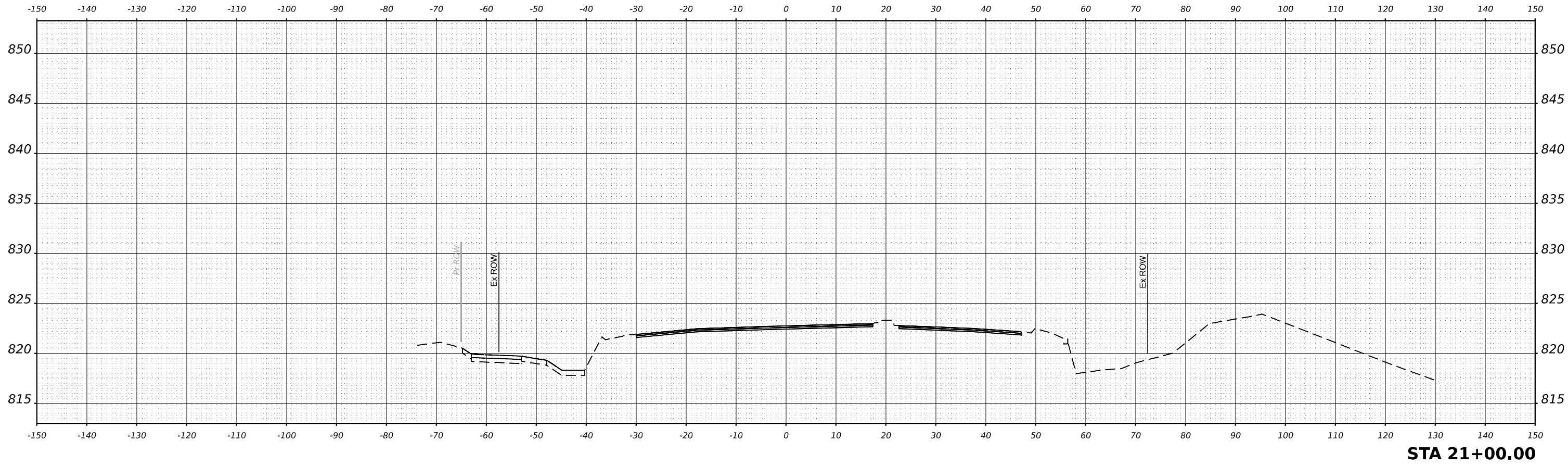
**BARRINGTON ROAD  
CROSS SECTIONS - STAGE 3**

SCALE: 10H : 5V    SHEET 9 OF 54 SHEETS    STA.

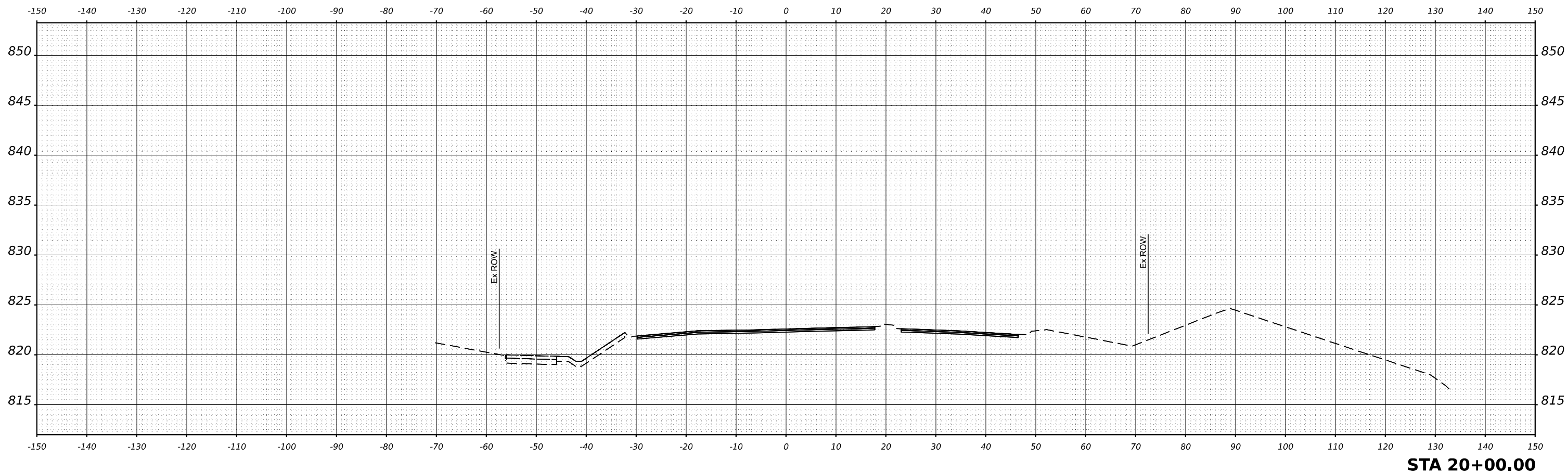
F.A.P. RTE.	SECTION	COUNTY	TOTAL SHEETS	SHEET NO.
362	2019-161-W	COOK	666	621
CONTRACT NO. 62K33				
ILLINOIS		FED. AID PROJECT		

MODEL \$MODELNAME\$  
FILE NAME \$FILES\$

FINAL SURVEY NO.	SURVEYED	BY	DATE
NOTE BOOK	PLOTTED		
	TEMPLATE		
	AREAS CHECKED		



ORIGINAL SURVEY NO.	SURVEYED	BY	DATE
NOTE BOOK	PLOTTED		
	TEMPLATE		
	AREAS CHECKED		



MODEL: \$MODELNAME\$  
FILE NAME: \$FILES\$



USER NAME = \$USERS	DESIGNED - MKW	REVISED -
	DRAWN - DWH	REVISED -
PLOT SCALE = \$SCALE\$	CHECKED - MKW	REVISED -
PLOT DATE = \$DATES	DATE -	REVISED -

STATE OF ILLINOIS  
DEPARTMENT OF TRANSPORTATION

BARRINGTON ROAD  
CROSS SECTIONS - STAGE 3

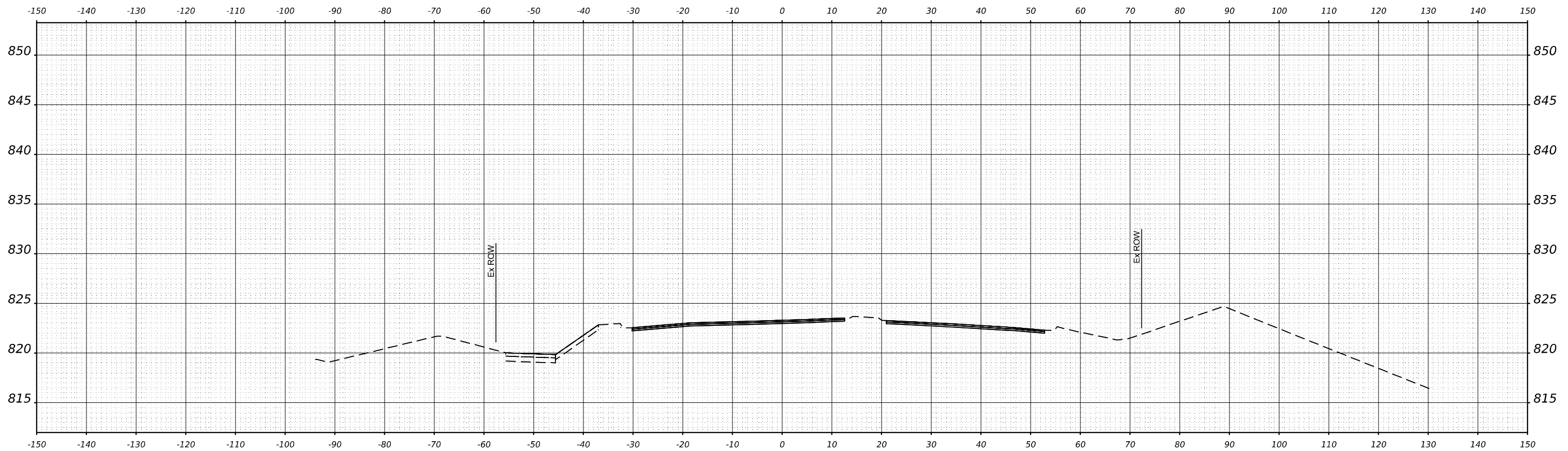
SCALE: 10H : 5V

SHEET 10 OF 54 SHEETS STA.

F.A.P. RTE.	SECTION	COUNTY	TOTAL SHEETS	SHEET NO.
362	2019-161-W	COOK	666	622
CONTRACT NO. 62K33				
ILLINOIS		FED. AID PROJECT		

FINAL SURVEY NO.	SURVEYED	BY	DATE
NOTE BOOK	PLOTTED		
	TEMPLATE		
	AREAS		
	CHECKED		

ORIGINAL SURVEY NO.	SURVEYED	BY	DATE
NOTE BOOK	PLOTTED		
	TEMPLATE		
	AREAS		
	CHECKED		



**STA 22+00.00**



USER NAME = \$USERS	DESIGNED - MKW	REVISED -
	DRAWN - DWH	REVISED -
PLOT SCALE = \$SCALE\$	CHECKED - MKW	REVISED -
PLOT DATE = \$DATES	DATE -	REVISED -

**STATE OF ILLINOIS  
DEPARTMENT OF TRANSPORTATION**

**BARRINGTON ROAD  
CROSS SECTIONS - STAGE 3**

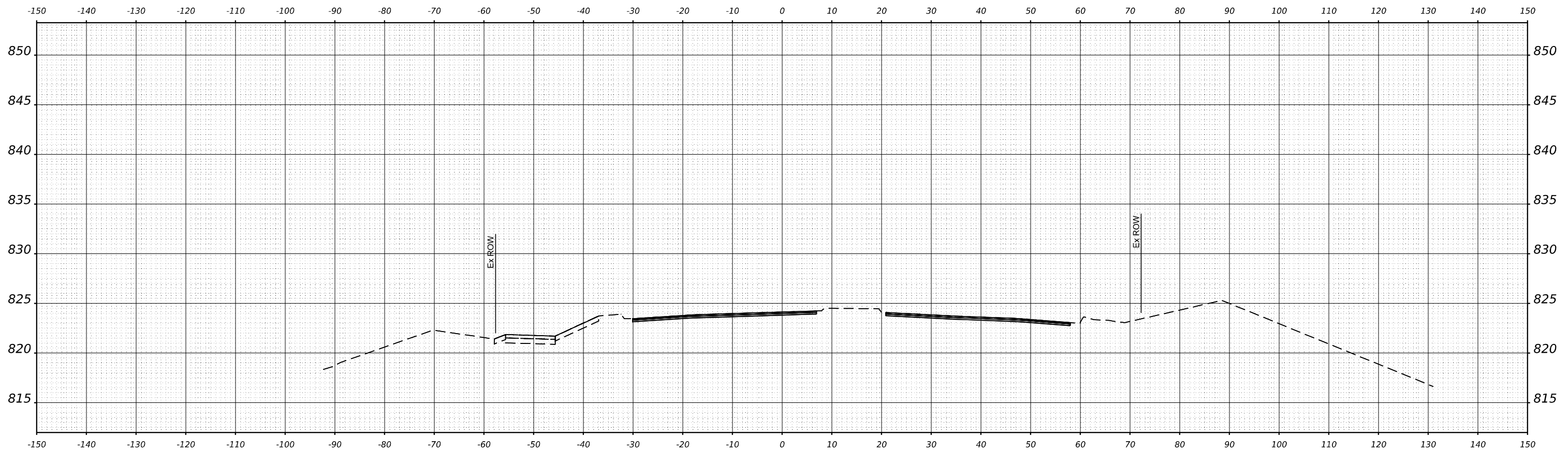
SCALE: 10H : 5V    SHEET 11 OF 54 SHEETS    STA.

F.A.P. RTE.	SECTION	COUNTY	TOTAL SHEETS	SHEET NO.
362	2019-161-W	COOK	666	623
CONTRACT NO. 62K33				
ILLINOIS		FED. AID PROJECT		

MODEL \$MODELNAME\$  
FILE NAME \$FILES\$

FINAL SURVEY NO.	SURVEYED PLOTTED TEMPLATE AREAS CHECKED	BY	DATE

ORIGINAL SURVEY NO.	SURVEYED PLOTTED TEMPLATE AREAS CHECKED	BY	DATE



**STA 23+00.00**



USER NAME = \$USERS	DESIGNED - MKW	REVISED -
	DRAWN - DWH	REVISED -
PLOT SCALE = \$SCALE\$	CHECKED - MKW	REVISED -
PLOT DATE = \$DATES	DATE -	REVISED -

**STATE OF ILLINOIS  
DEPARTMENT OF TRANSPORTATION**

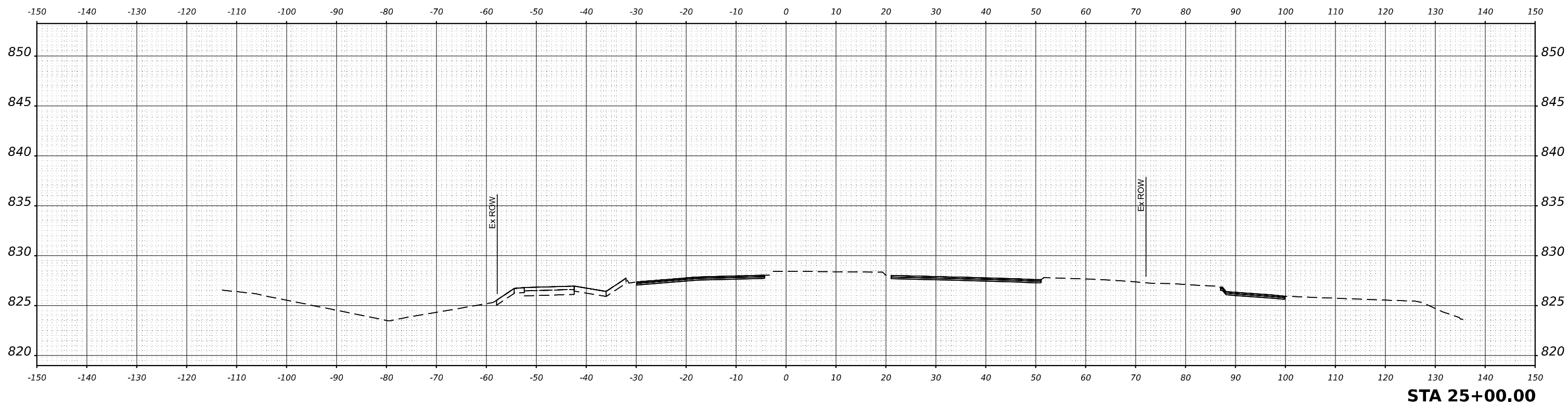
**BARRINGTON ROAD  
CROSS SECTIONS - STAGE 3**

SCALE: 10H : 5V SHEET 12 OF 54 SHEETS STA.

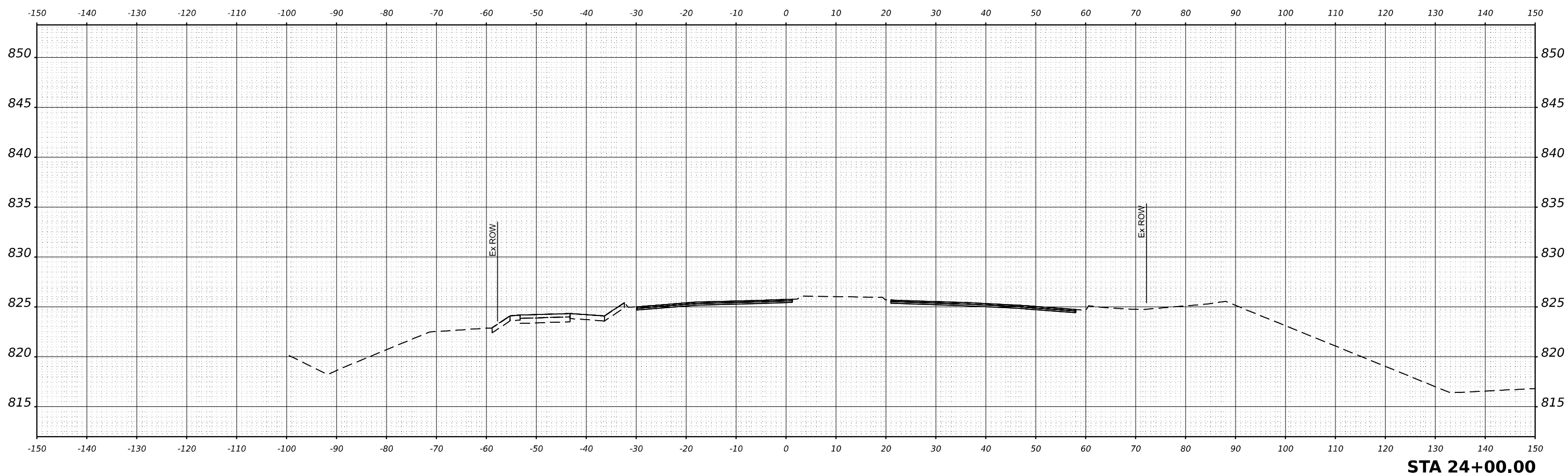
F.A.P. RTE.	SECTION	COUNTY	TOTAL SHEETS	SHEET NO.
362	2019-161-W	COOK	666	624
CONTRACT NO. 62K33				
ILLINOIS		FED. AID PROJECT		

MODEL \$MODELNAME\$  
FILE NAME \$FILES\$

FINAL SURVEY NO.	SURVEYED	BY	DATE
NOTE BOOK	PLOTTED		
	TEMPLATE		
	AREAS CHECKED		
	AREAS CHECKED		



ORIGINAL SURVEY NO.	SURVEYED	BY	DATE
NOTE BOOK	PLOTTED		
	TEMPLATE		
	AREAS CHECKED		
	AREAS CHECKED		



MODEL: \$MODELNAME\$  
FILE NAME: \$FILES\$



USER NAME = \$USERS	DESIGNED - MKW	REVISED -
	DRAWN - DWH	REVISED -
PLOT SCALE = \$SCALE\$	CHECKED - MKW	REVISED -
PLOT DATE = \$DATES	DATE -	REVISED -

**STATE OF ILLINOIS  
DEPARTMENT OF TRANSPORTATION**

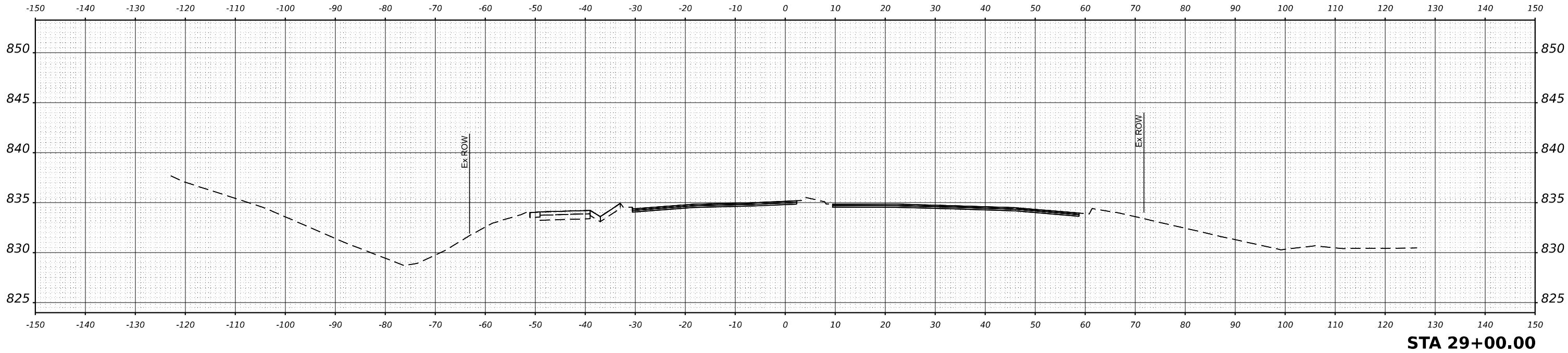
**BARRINGTON ROAD  
CROSS SECTIONS - STAGE 3**

SCALE: 10H : 5V    SHEET 13 OF 54 SHEETS    STA.

F.A.P. RTE.	SECTION	COUNTY	TOTAL SHEETS	SHEET NO.
362	2019-161-W	COOK	666	625
CONTRACT NO. 62K33				
ILLINOIS		FED. AID PROJECT		

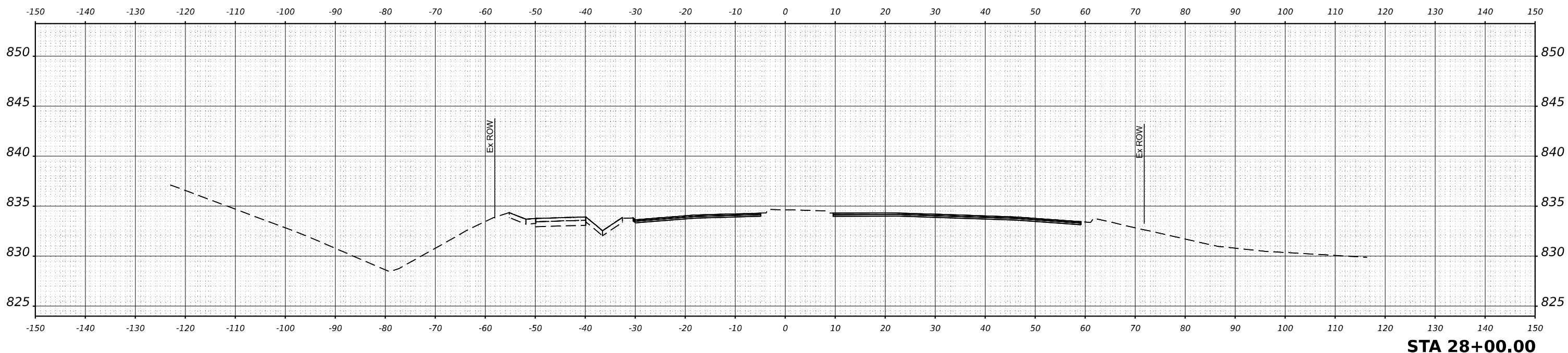


DATE	
BY	
SURVEYED	
PLOTTED	
TEMPLATE	
NOTE BOOK	
AREAS CHECKED	
NO.	



STA 29+00.00

DATE	
BY	
SURVEYED	
PLOTTED	
TEMPLATE	
NOTE BOOK	
AREAS CHECKED	
NO.	



STA 28+00.00



USER NAME = \$USERS	DESIGNED - MKW	REVISED -
	DRAWN - DWH	REVISED -
PLOT SCALE = \$SCALE\$	CHECKED - MKW	REVISED -
PLOT DATE = \$DATES	DATE -	REVISED -

STATE OF ILLINOIS  
DEPARTMENT OF TRANSPORTATION

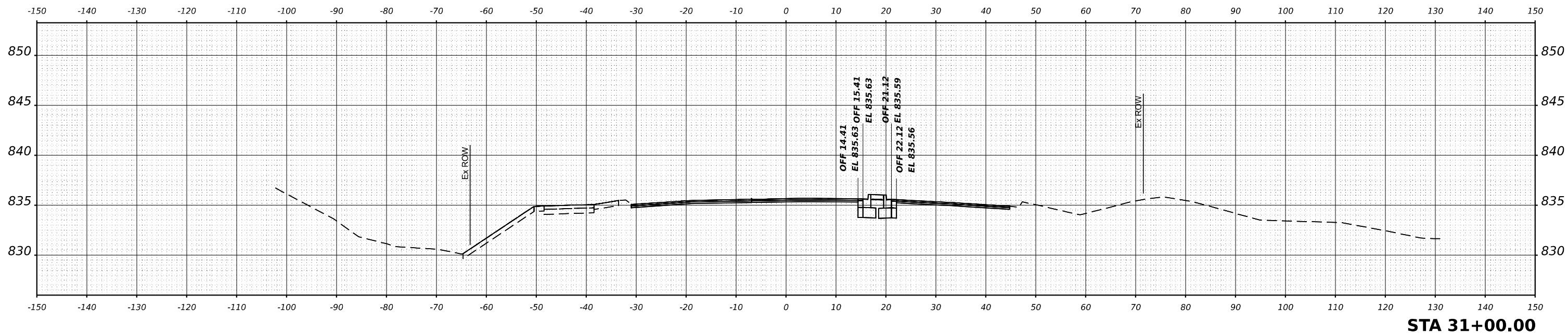
BARRINGTON ROAD  
CROSS SECTIONS - STAGE 3

SCALE: 10H : 5V SHEET 15 OF 54 SHEETS STA.

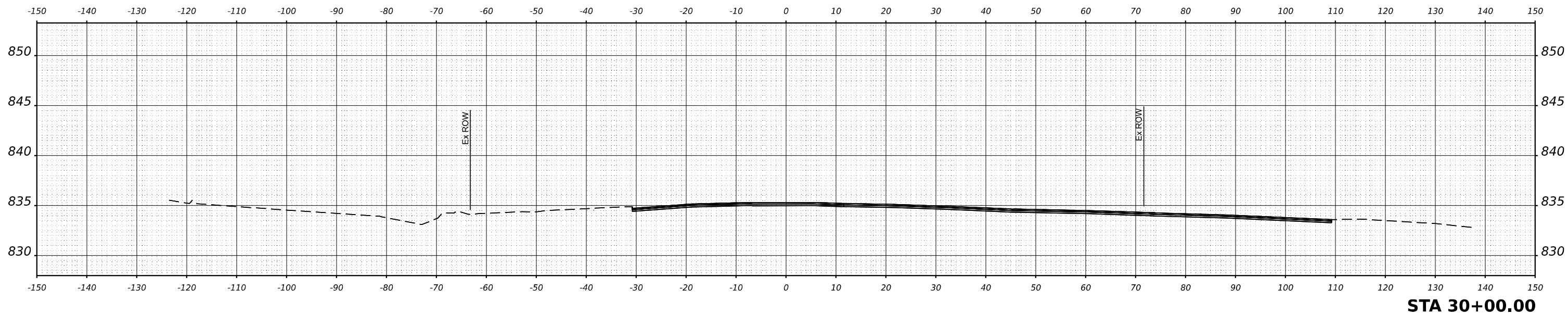
F.A.P. RTE.	SECTION	COUNTY	TOTAL SHEETS	SHEET NO.
362	2019-161-W	COOK	666	627
CONTRACT NO. 62K33				
ILLINOIS		FED. AID PROJECT		

MODEL \$MODELNAME\$  
FILE NAME \$FILES\$

FINAL SURVEY	SURVEYED	BY	DATE
NO.	PLOTTED		
	TEMPLATE		
	NOTE BOOK		
	AREAS CHECKED		



ORIGINAL SURVEY	SURVEYED	BY	DATE
NO.	PLOTTED		
	TEMPLATE		
	NOTE BOOK		
	AREAS CHECKED		



MODEL \$MODELNAME\$  
FILE NAME \$FILES\$



USER NAME = \$USERS	DESIGNED - MKW	REVISED -
	DRAWN - DWH	REVISED -
PLOT SCALE = \$SCALE\$	CHECKED - MKW	REVISED -
PLOT DATE = \$DATES	DATE -	REVISED -

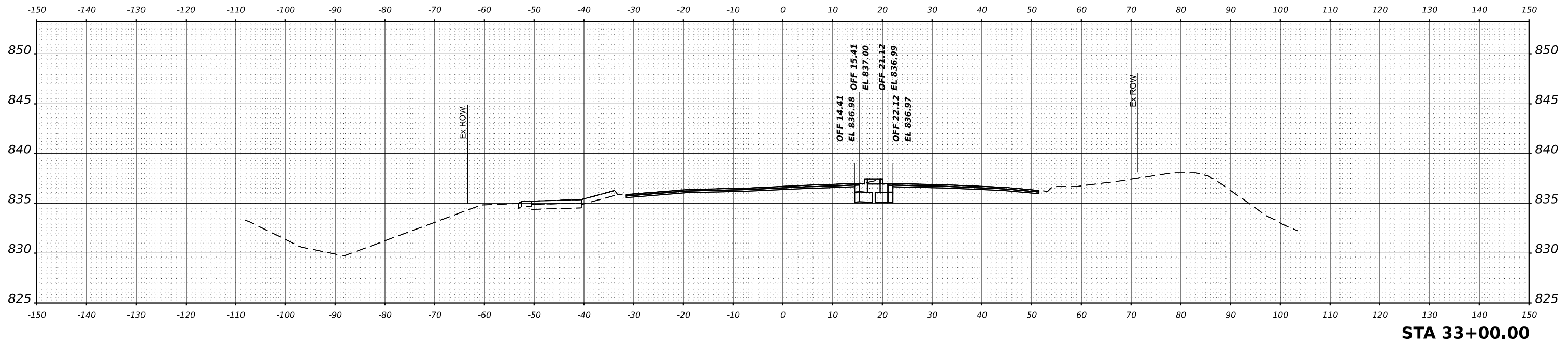
**STATE OF ILLINOIS  
DEPARTMENT OF TRANSPORTATION**

**BARRINGTON ROAD  
CROSS SECTIONS - STAGE 3**

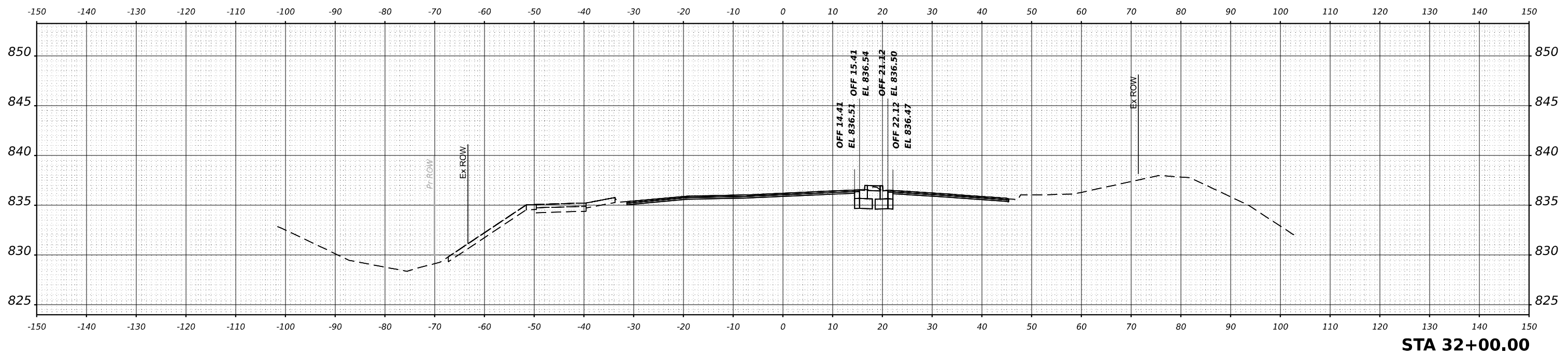
SCALE: 10H : 5V    SHEET 16 OF 54 SHEETS    STA.

F.A.P. RTE.	SECTION	COUNTY	TOTAL SHEETS	SHEET NO.
362	2019-161-W	COOK	666	628
CONTRACT NO. 62K33				
ILLINOIS FED. AID PROJECT				

FINAL SURVEY	SURVEYED	BY	DATE
NOTE BOOK	PLOTTED		
NO.	TEMPLATE		
	AREAS CHECKED		
	AREAS CHECKED		



ORIGINAL SURVEY	SURVEYED	BY	DATE
NOTE BOOK	PLOTTED		
NO.	TEMPLATE		
	AREAS CHECKED		
	AREAS CHECKED		



MODEL \$MODELNAME\$  
FILE NAME \$FILES\$



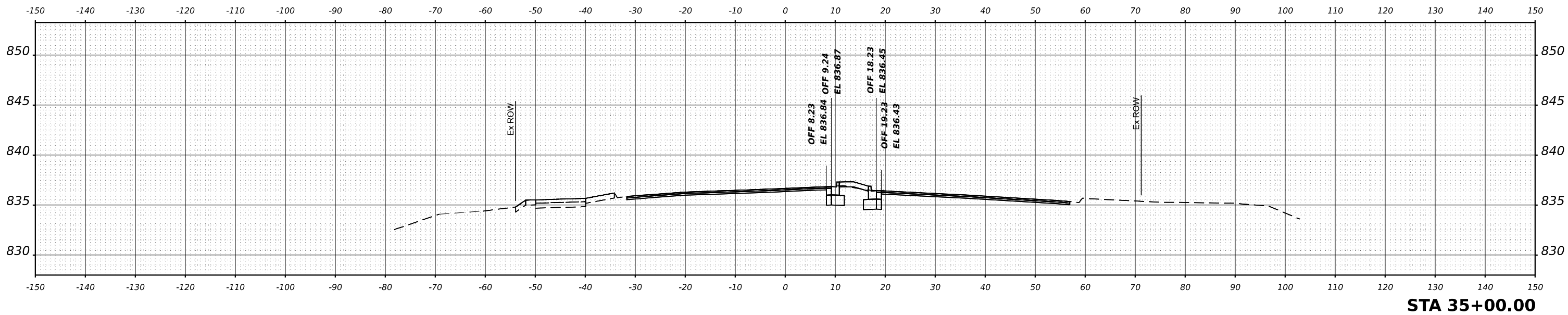
USER NAME = \$USERS	DESIGNED - MKW	REVISED -
	DRAWN - DWH	REVISED -
PLOT SCALE = \$SCALE\$	CHECKED - MKW	REVISED -
PLOT DATE = \$DATES	DATE -	REVISED -

**STATE OF ILLINOIS  
DEPARTMENT OF TRANSPORTATION**

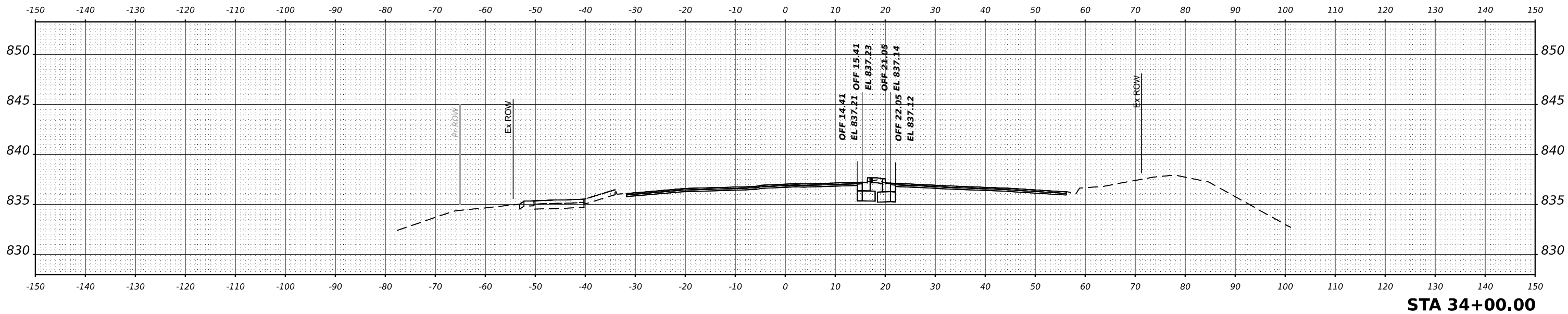
<b>BARRINGTON ROAD CROSS SECTIONS - STAGE 3</b>		
SCALE: 10H : 5V	SHEET 17 OF 54 SHEETS	STA.

F.A.P. RTE.	SECTION	COUNTY	TOTAL SHEETS	SHEET NO.
362	2019-161-W	COOK	666	629
CONTRACT NO. 62K33				
ILLINOIS		FED. AID PROJECT		

FINAL SURVEY NO.	SURVEYED BY	DATE



ORIGINAL SURVEY NO.	SURVEYED BY	DATE



MODEL \$MODELNAME\$  
FILE NAME \$FILES\$



USER NAME = \$USERS	DESIGNED - MKW	REVISED -
	DRAWN - DWH	REVISED -
PLOT SCALE = \$SCALE\$	CHECKED - MKW	REVISED -
PLOT DATE = \$DATES	DATE -	REVISED -

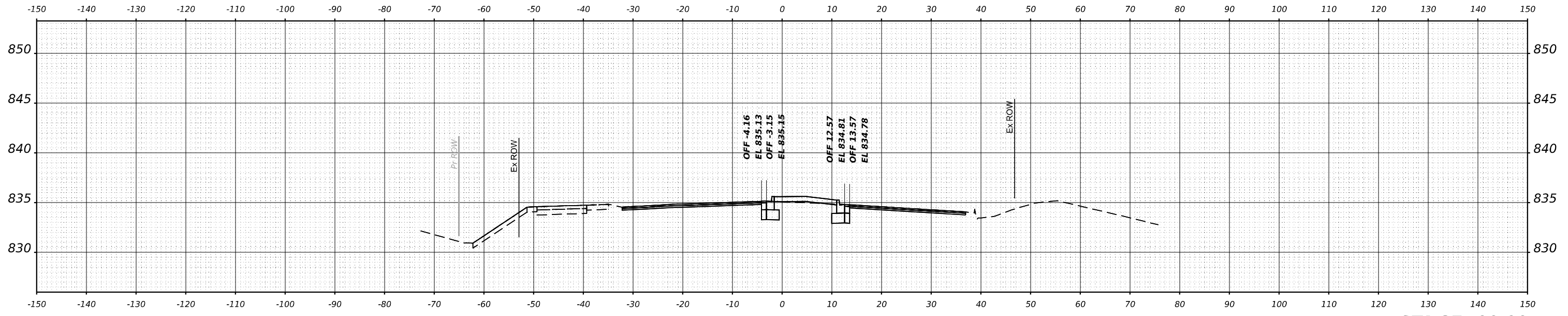
STATE OF ILLINOIS  
DEPARTMENT OF TRANSPORTATION

BARRINGTON ROAD  
CROSS SECTIONS - STAGE 3

SCALE: 10H : 5V SHEET 18 OF 54 SHEETS STA.

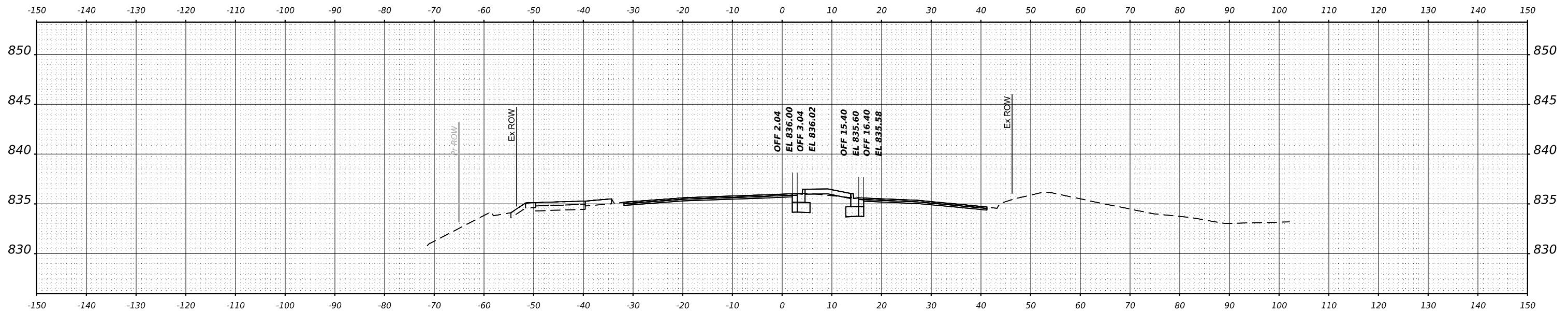
F.A.P. RTE.	SECTION	COUNTY	TOTAL SHEETS	SHEET NO.
362	2019-161-W	COOK	666	630
CONTRACT NO. 62K33				
ILLINOIS		FED. AID PROJECT		

DATE	
BY	
SURVEYED	
PLOTTED	
TEMPLATE	
NOTE BOOK	
AREAS CHECKED	
NO.	



**STA 37+00.00**

DATE	
BY	
SURVEYED	
PLOTTED	
TEMPLATE	
NOTE BOOK	
AREAS CHECKED	
NO.	



**STA 36+00.00**



USER NAME = \$USERS	DESIGNED - MKW	REVISED -
	DRAWN - DWH	REVISED -
PLOT SCALE = \$SCALE\$	CHECKED - MKW	REVISED -
PLOT DATE = \$DATES	DATE -	REVISED -

**STATE OF ILLINOIS  
DEPARTMENT OF TRANSPORTATION**

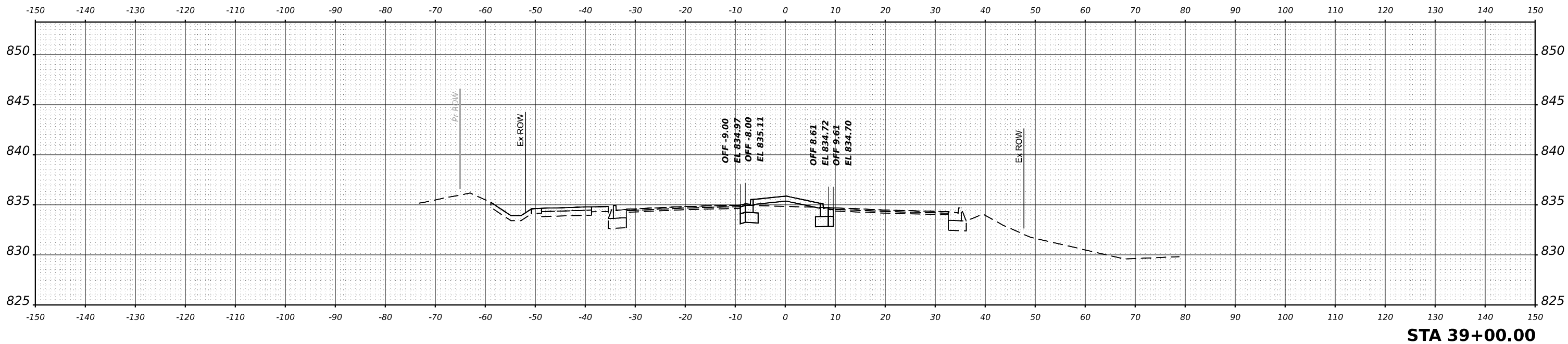
**BARRINGTON ROAD  
CROSS SECTIONS - STAGE 3**

SCALE: 10H : 5V SHEET 19 OF 54 SHEETS STA.

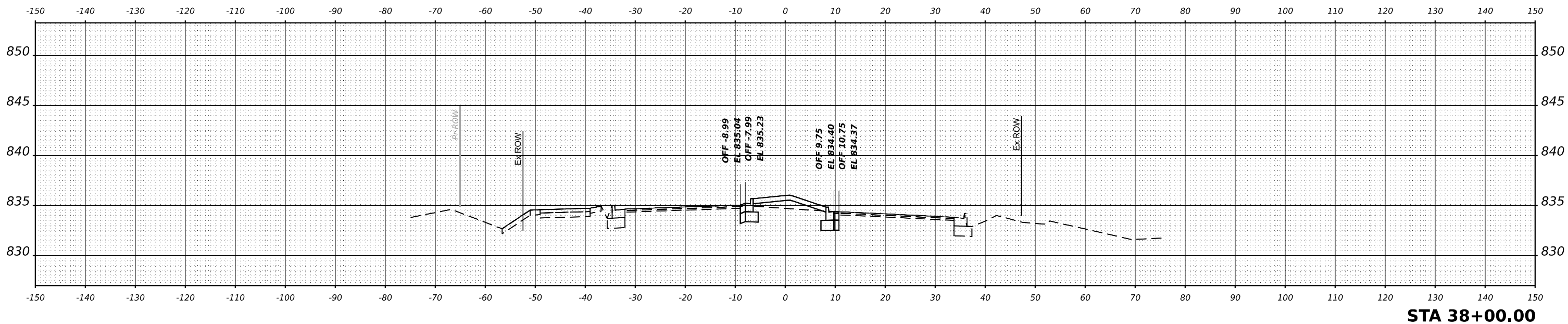
F.A.P. RTE.	SECTION	COUNTY	TOTAL SHEETS	SHEET NO.
362	2019-161-W	COOK	666	631
CONTRACT NO. 62K33				
ILLINOIS		FED. AID PROJECT		

MODEL \$MODELNAME\$  
FILE NAME \$FILES\$

FINAL SURVEY NO.	SURVEYED	BY	DATE
NOTE BOOK	PLOTTED		
AREAS CHECKED	TEMPLATE		
	AREAS		
	CHECKED		



ORIGINAL SURVEY NO.	SURVEYED	BY	DATE
NOTE BOOK	PLOTTED		
AREAS CHECKED	TEMPLATE		
	AREAS		
	CHECKED		



MODEL \$MODELNAME\$  
FILE NAME \$FILES\$



USER NAME = \$USERS	DESIGNED - MKW	REVISED -
	DRAWN - DWH	REVISED -
PLOT SCALE = \$SCALE\$	CHECKED - MKW	REVISED -
PLOT DATE = \$DATES	DATE -	REVISED -

**STATE OF ILLINOIS  
DEPARTMENT OF TRANSPORTATION**

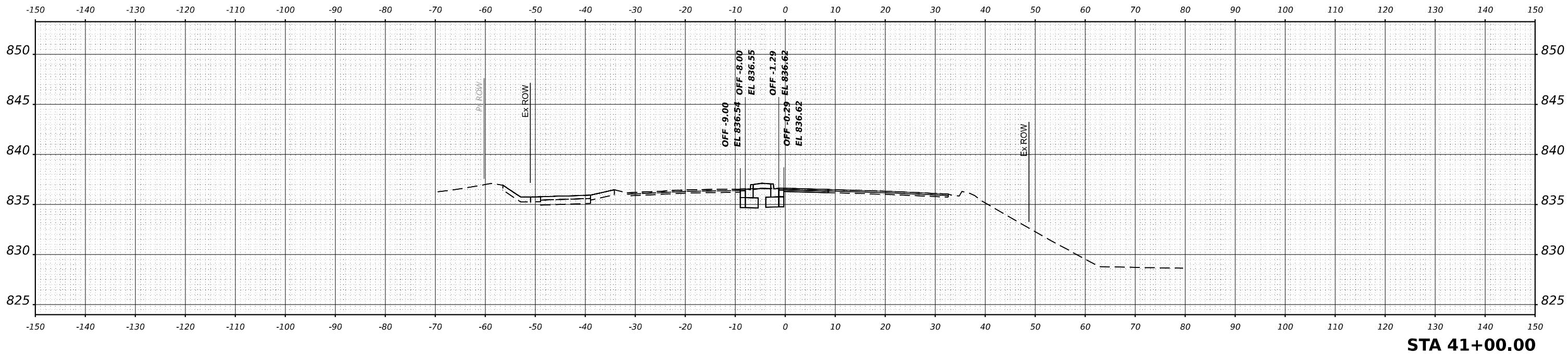
**BARRINGTON ROAD  
CROSS SECTIONS - STAGE 3**

SCALE: 10H : 5V    SHEET 20    OF 54 SHEETS    STA.

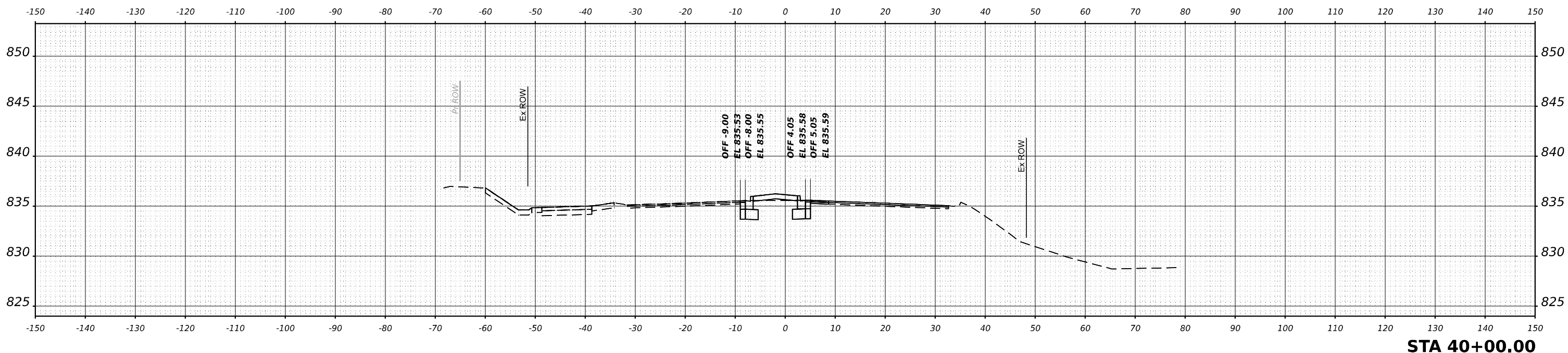
F.A.P. RTE.	SECTION	COUNTY	TOTAL SHEETS	SHEET NO.
362	2019-161-W	COOK	666	632
CONTRACT NO. 62K33				

ILLINOIS FED. AID PROJECT

FINAL SURVEY NO.	SURVEYED	BY	DATE
NOTE BOOK	PLOTTED		
AREAS CHECKED	TEMPLATE		
	AREAS CHECKED		



ORIGINAL SURVEY NO.	SURVEYED	BY	DATE
NOTE BOOK	PLOTTED		
AREAS CHECKED	TEMPLATE		
	AREAS CHECKED		



MODEL \$MODELNAME\$  
FILE NAME \$FILES\$



USER NAME = \$USERS	DESIGNED - MKW	REVISED -
	DRAWN - DWH	REVISED -
PLOT SCALE = \$SCALE\$	CHECKED - MKW	REVISED -
PLOT DATE = \$DATES	DATE -	REVISED -

STATE OF ILLINOIS  
DEPARTMENT OF TRANSPORTATION

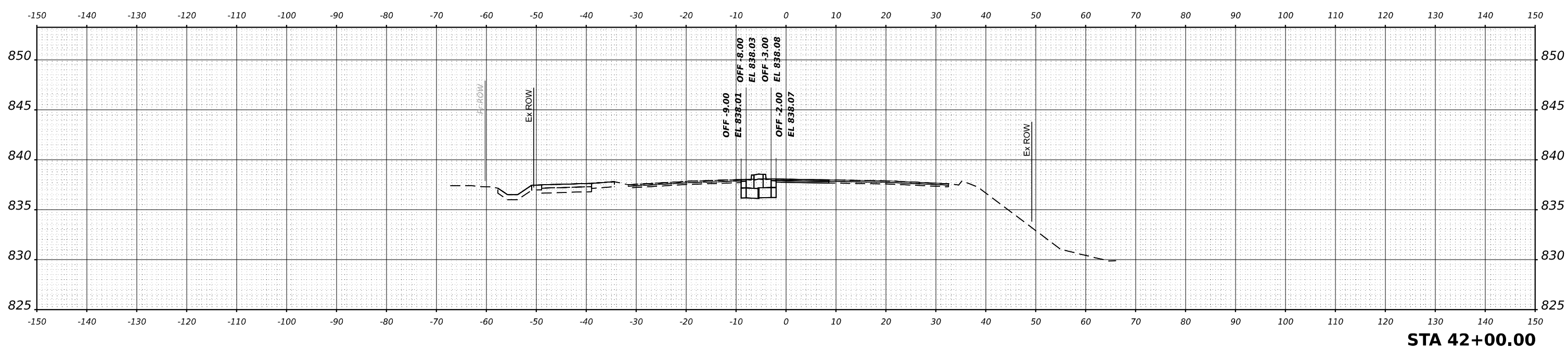
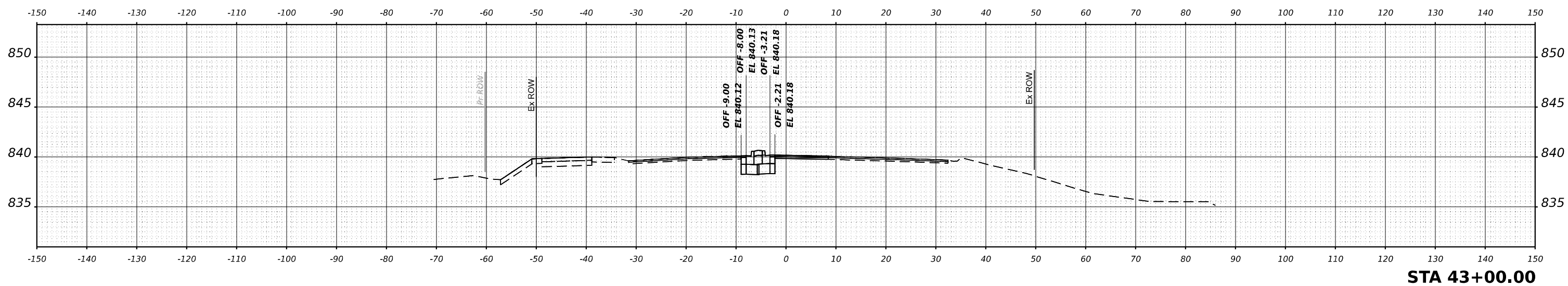
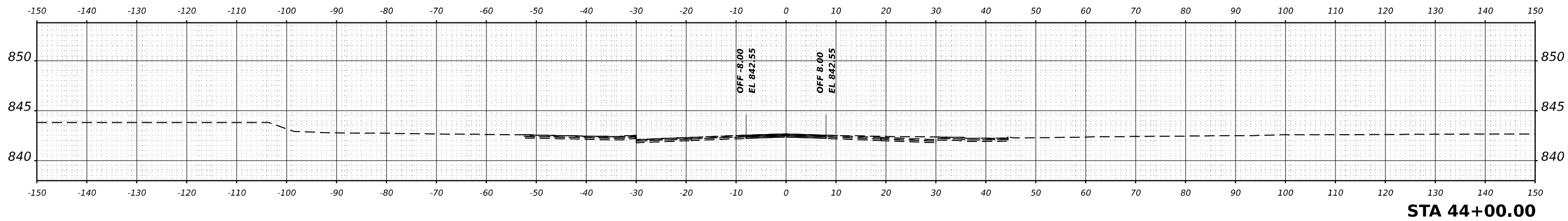
BARRINGTON ROAD  
CROSS SECTIONS - STAGE 3

SCALE: 10H : 5V SHEET 21 OF 54 SHEETS STA.

F.A.P. RTE.	SECTION	COUNTY	TOTAL SHEETS	SHEET NO.
362	2019-161-W	COOK	666	633
CONTRACT NO. 62K33				
ILLINOIS FED. AID PROJECT				

DATE	
BY	
SURVEYED	
PLOTTED	
TEMPLATE	
NOTE BOOK	
AREAS CHECKED	
NO.	

DATE	
BY	
SURVEYED	
PLOTTED	
TEMPLATE	
NOTE BOOK	
AREAS CHECKED	
NO.	



MODEL \$MODELNAME\$  
FILE NAME \$FILES\$



USER NAME = \$USERS	DESIGNED - MKW	REVISED -
	DRAWN - DWH	REVISED -
PLOT SCALE = \$SCALE\$	CHECKED - MKW	REVISED -
PLOT DATE = \$DATES	DATE -	REVISED -

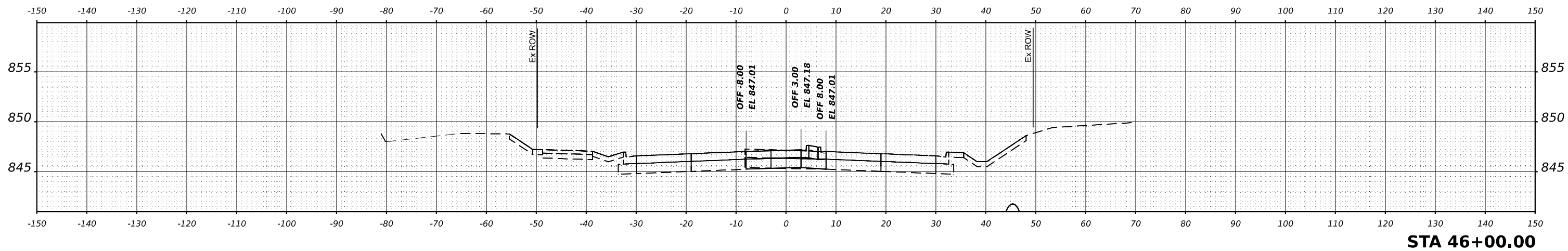
STATE OF ILLINOIS  
DEPARTMENT OF TRANSPORTATION

BARRINGTON ROAD  
CROSS SECTIONS - STAGE 3

SCALE: 10H : 5V SHEET 22 OF 54 SHEETS STA.

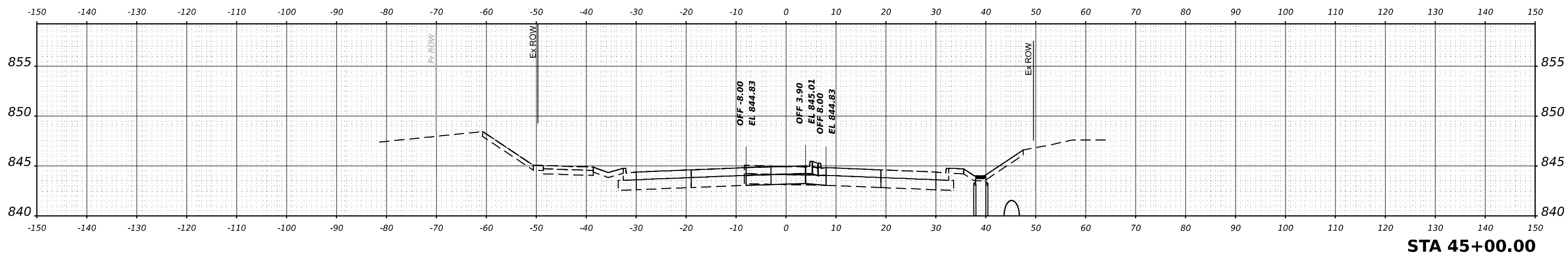
F.A.P. RTE.	SECTION	COUNTY	TOTAL SHEETS	SHEET NO.
362	2019-161-W	COOK	666	634
CONTRACT NO. 62K33				
ILLINOIS		FED. AID PROJECT		

DATE	
BY	
SURVEYED	
PLOTTED	
TEMPLATE	
AREAS	
AREAS CHECKED	
NO.	



**STA 46+00.00**

DATE	
BY	
SURVEYED	
PLOTTED	
TEMPLATE	
AREAS	
AREAS CHECKED	
NO.	



**STA 45+00.00**



USER NAME = \$USERS	DESIGNED - MKW	REVISED -
	DRAWN - DWH	REVISED -
PLOT SCALE = \$SCALE\$	CHECKED - MKW	REVISED -
PLOT DATE = \$DATE\$	DATE -	REVISED -

**STATE OF ILLINOIS  
DEPARTMENT OF TRANSPORTATION**

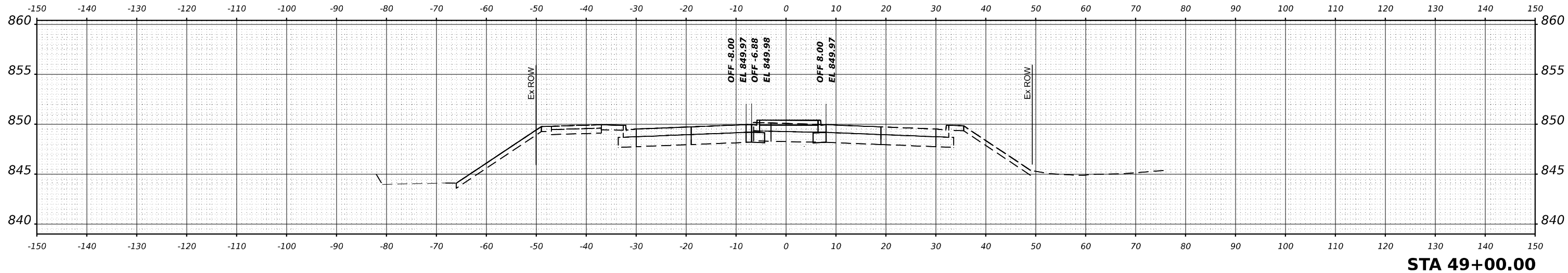
**BARRINGTON ROAD  
CROSS SECTIONS - STAGE 3**

SCALE: 10H : 5V SHEET 23 OF 54 SHEETS STA.

F.A.P. RTE.	SECTION	COUNTY	TOTAL SHEETS	SHEET NO.
362	2019-161-W	COOK	666	635
CONTRACT NO. 62K33				
ILLINOIS		FED. AID PROJECT		

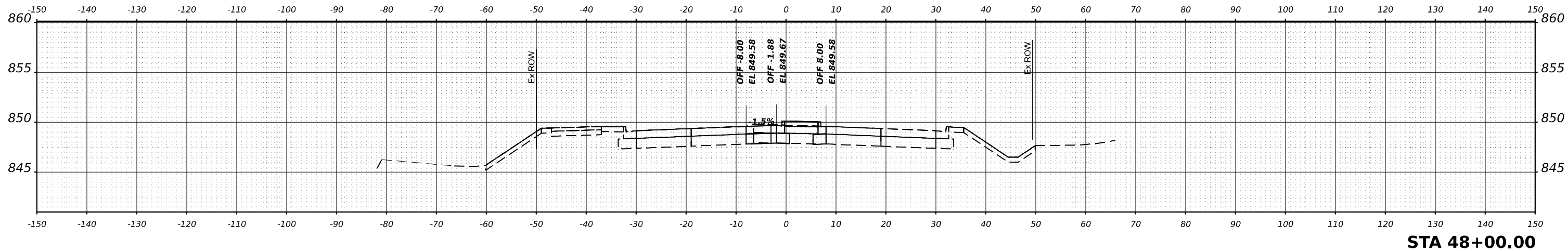
MODEL \$MODELNAME\$  
FILE NAME \$FILES\$

DATE	
BY	
SURVEYED	
PLOTTED	
TEMPLATE	
NOTE BOOK	
AREAS CHECKED	
NO.	



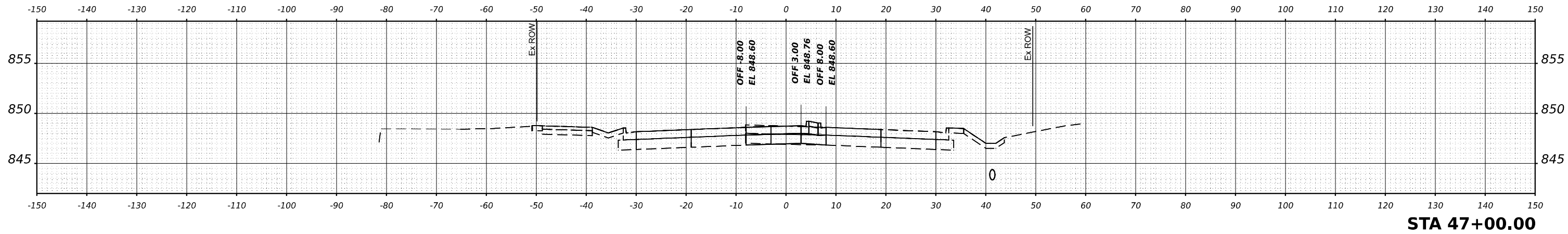
STA 49+00.00

DATE	
BY	
SURVEYED	
PLOTTED	
TEMPLATE	
NOTE BOOK	
AREAS CHECKED	
NO.	



STA 48+00.00

DATE	
BY	
SURVEYED	
PLOTTED	
TEMPLATE	
NOTE BOOK	
AREAS CHECKED	
NO.	



STA 47+00.00



USER NAME = \$USERS	DESIGNED - MKW	REVISED -
	DRAWN - DWH	REVISED -
PLOT SCALE = \$SCALE\$	CHECKED - MKW	REVISED -
PLOT DATE = \$DATES	DATE -	REVISED -

STATE OF ILLINOIS  
DEPARTMENT OF TRANSPORTATION

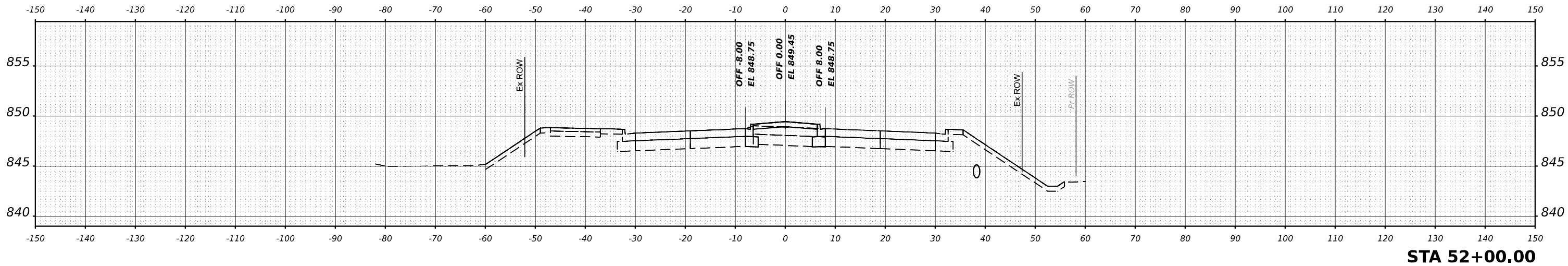
BARRINGTON ROAD  
CROSS SECTIONS - STAGE 3

SCALE: 10H : 5V SHEET 24 OF 54 SHEETS STA.

F.A.P. RTE.	SECTION	COUNTY	TOTAL SHEETS	SHEET NO.
362	2019-161-W	COOK	666	636
CONTRACT NO. 62K33				
ILLINOIS FED. AID PROJECT				

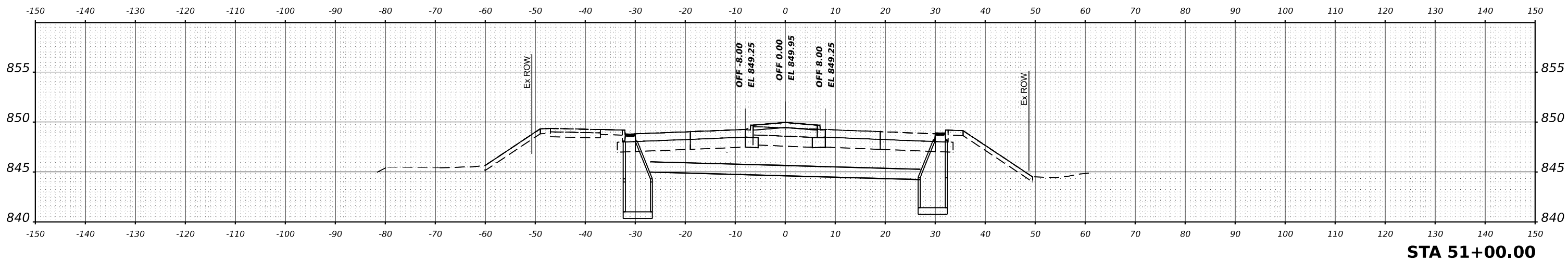
MODEL \$MODELNAME\$  
FILE NAME \$FILES\$

DATE	
BY	
SURVEYED	
PLOTTED	
TEMPLATE	
AREAS	
CHECKED	
NO.	



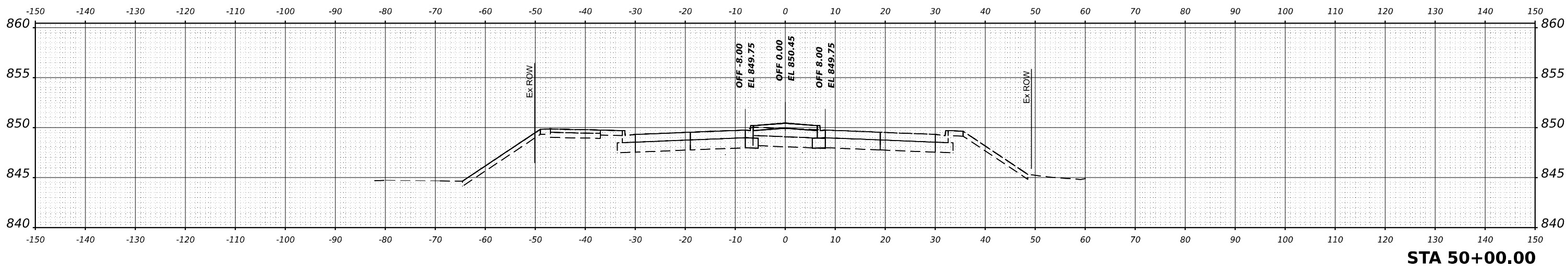
STA 52+00.00

DATE	
BY	
SURVEYED	
PLOTTED	
TEMPLATE	
AREAS	
CHECKED	
NO.	



STA 51+00.00

DATE	
BY	
SURVEYED	
PLOTTED	
TEMPLATE	
AREAS	
CHECKED	
NO.	



STA 50+00.00



USER NAME = \$USERS	DESIGNED - MKW	REVISED -
	DRAWN - DWH	REVISED -
PLOT SCALE = \$SCALE\$	CHECKED - MKW	REVISED -
PLOT DATE = \$DATES	DATE -	REVISED -

STATE OF ILLINOIS  
DEPARTMENT OF TRANSPORTATION

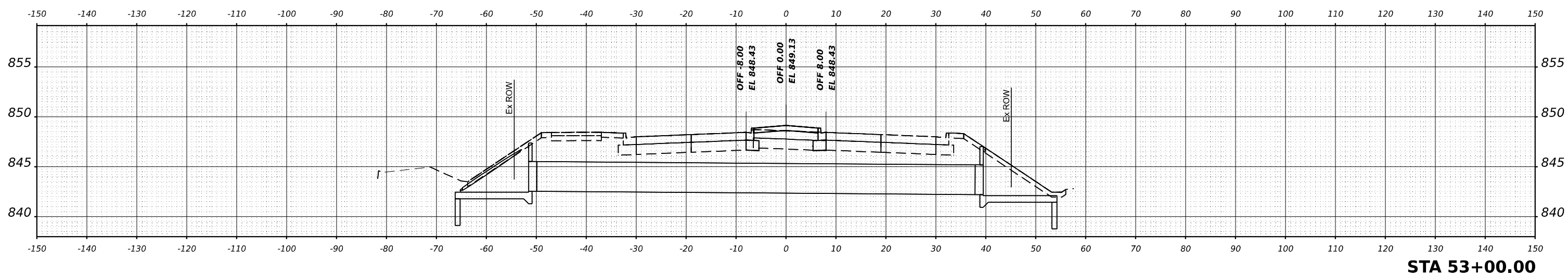
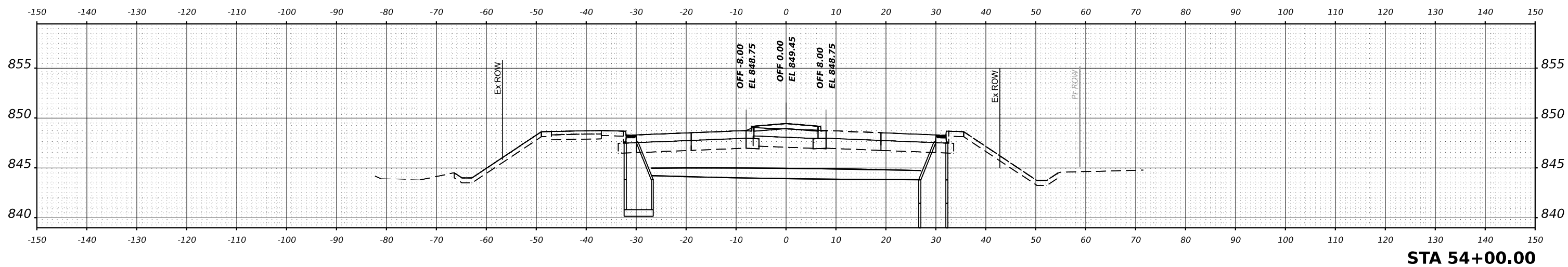
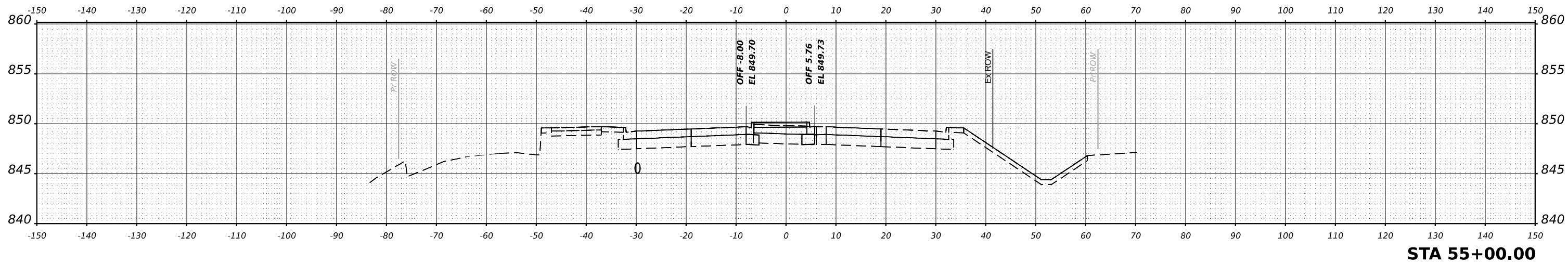
BARRINGTON ROAD  
CROSS SECTIONS - STAGE 3

SCALE: 10H : 5V SHEET 25 OF 54 SHEETS STA.

F.A.P. RTE.	SECTION	COUNTY	TOTAL SHEETS	SHEET NO.
362	2019-161-W	COOK	666	637
CONTRACT NO. 62K33				
ILLINOIS FED. AID PROJECT				

MODEL \$MODELNAME\$  
FILE NAME \$FILES\$

DATE	
BY	
SURVEYED	
PLOTTED	
TEMPLATE	
NOTE BOOK	
AREAS CHECKED	
NO.	



DATE	
BY	
SURVEYED	
PLOTTED	
TEMPLATE	
NOTE BOOK	
AREAS CHECKED	
NO.	

MODEL \$MODELNAME\$  
FILE NAME \$FILES\$



USER NAME = \$USERS	DESIGNED - MKW	REVISED -
	DRAWN - DWH	REVISED -
PLOT SCALE = \$SCALE\$	CHECKED - MKW	REVISED -
PLOT DATE = \$DATES	DATE -	REVISED -

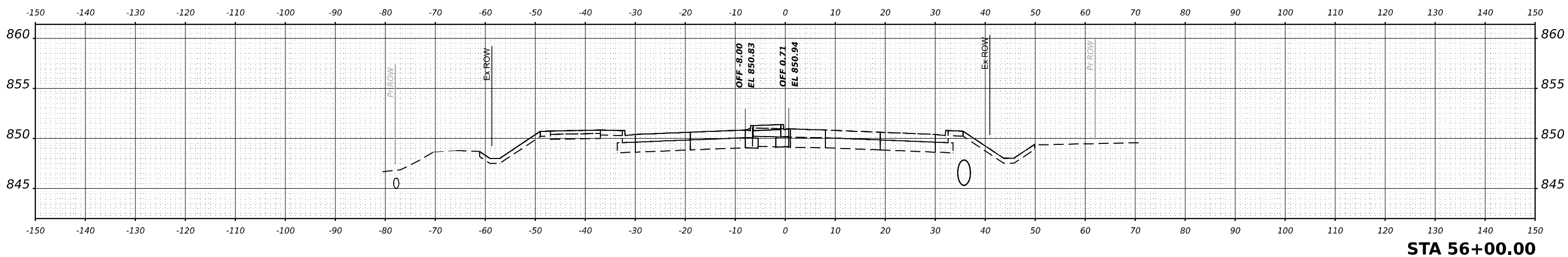
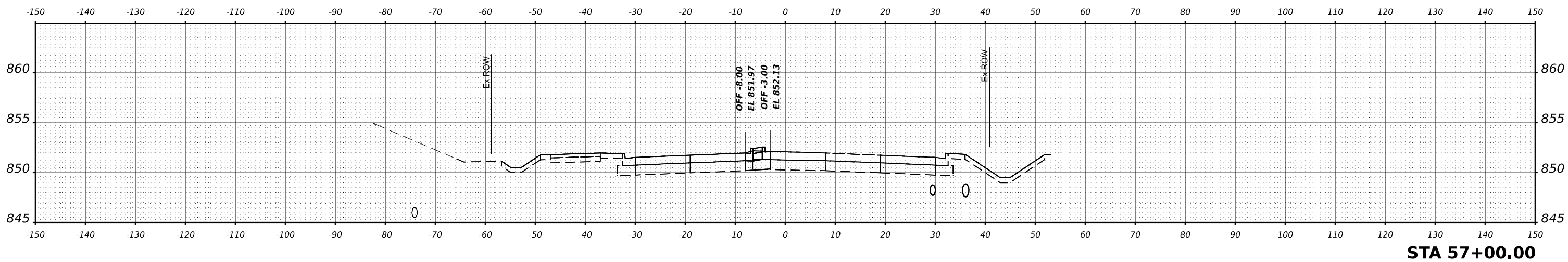
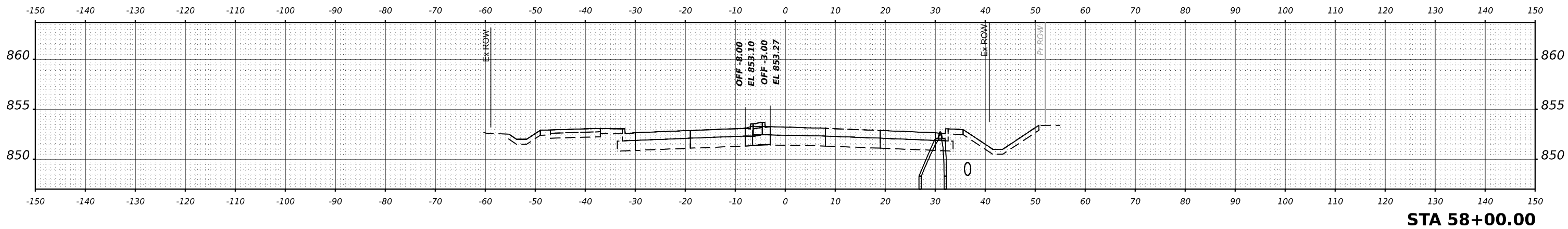
STATE OF ILLINOIS  
DEPARTMENT OF TRANSPORTATION

BARRINGTON ROAD  
CROSS SECTIONS - STAGE 3

SCALE: 10H : 5V SHEET 26 OF 54 SHEETS STA.

F.A.P. RTE.	SECTION	COUNTY	TOTAL SHEETS	SHEET NO.
362	2019-161-W	COOK	666	638
CONTRACT NO. 62K33				
ILLINOIS FED. AID PROJECT				

DATE	
BY	
SURVEYED	
PLOTTED	
TEMPLATE	
AREAS	
CHECKED	
NO.	



DATE	
BY	
SURVEYED	
PLOTTED	
TEMPLATE	
AREAS	
CHECKED	
NO.	

MODEL \$MODELNAME\$  
FILE NAME \$FILES\$



USER NAME = \$USERS	DESIGNED - MKW	REVISED -
	DRAWN - DWH	REVISED -
PLOT SCALE = \$SCALE\$	CHECKED - MKW	REVISED -
PLOT DATE = \$DATES	DATE -	REVISED -

**STATE OF ILLINOIS  
DEPARTMENT OF TRANSPORTATION**

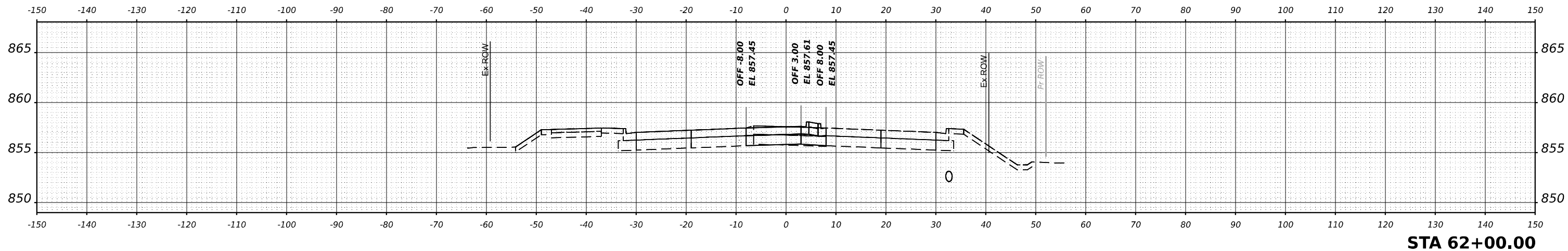
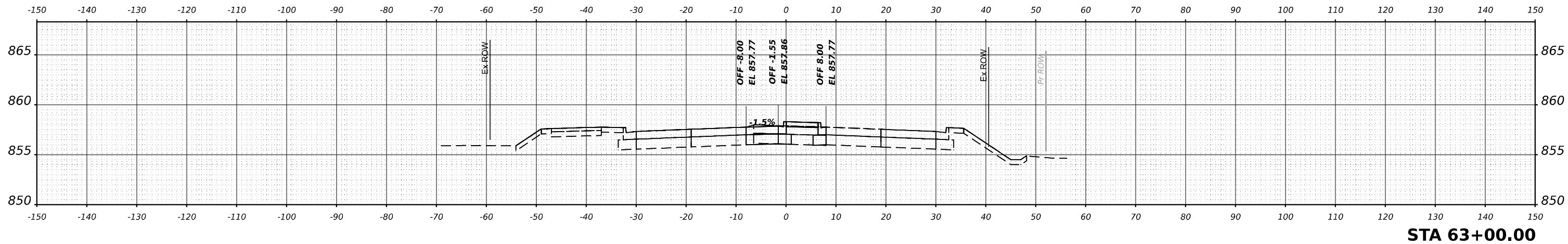
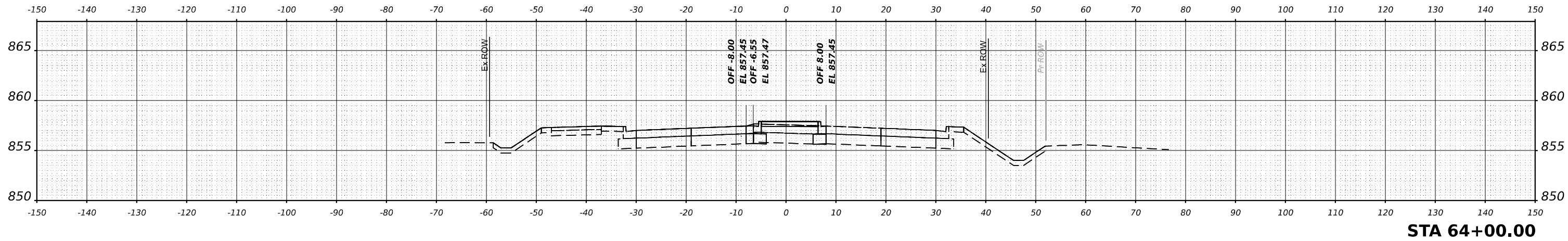
**BARRINGTON ROAD  
CROSS SECTIONS - STAGE 3**

SCALE: 10H : 5V SHEET 27 OF 54 SHEETS STA.

F.A.P. RTE.	SECTION	COUNTY	TOTAL SHEETS	SHEET NO.
362	2019-161-W	COOK	666	639
			CONTRACT NO. 62K33	
		ILLINOIS	FED. AID PROJECT	



DATE	
BY	
SURVEYED	
PLOTTED	
TEMPLATE	
AREAS	
CHECKED	
NO.	



DATE	
BY	
SURVEYED	
PLOTTED	
TEMPLATE	
AREAS	
CHECKED	
NO.	

MODEL \$MODELNAME\$  
FILE NAME \$FILES\$



USER NAME = \$USERS	DESIGNED - MKW	REVISED -
	DRAWN - DWH	REVISED -
PLOT SCALE = \$SCALE\$	CHECKED - MKW	REVISED -
PLOT DATE = \$DATES	DATE -	REVISED -

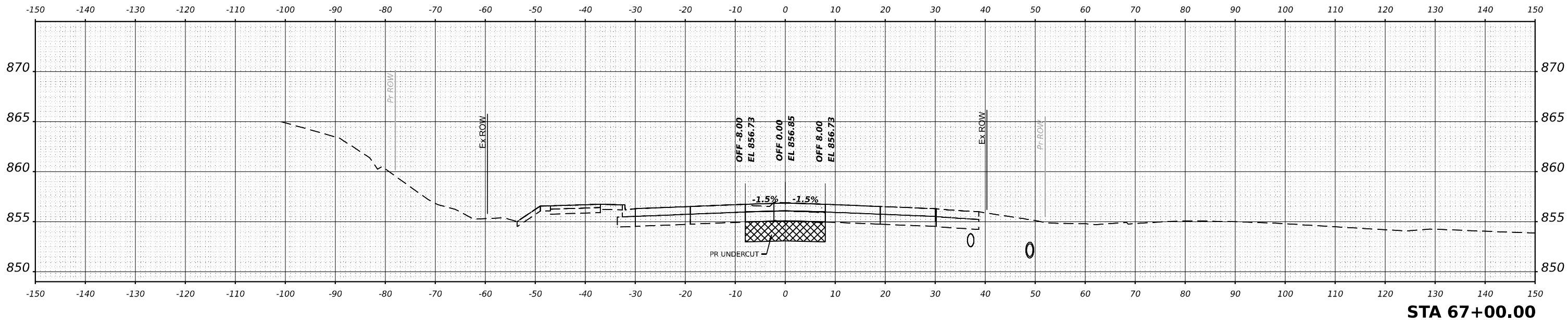
STATE OF ILLINOIS  
DEPARTMENT OF TRANSPORTATION

BARRINGTON ROAD  
CROSS SECTIONS - STAGE 3

SCALE: 10H : 5V SHEET 29 OF 54 SHEETS STA.

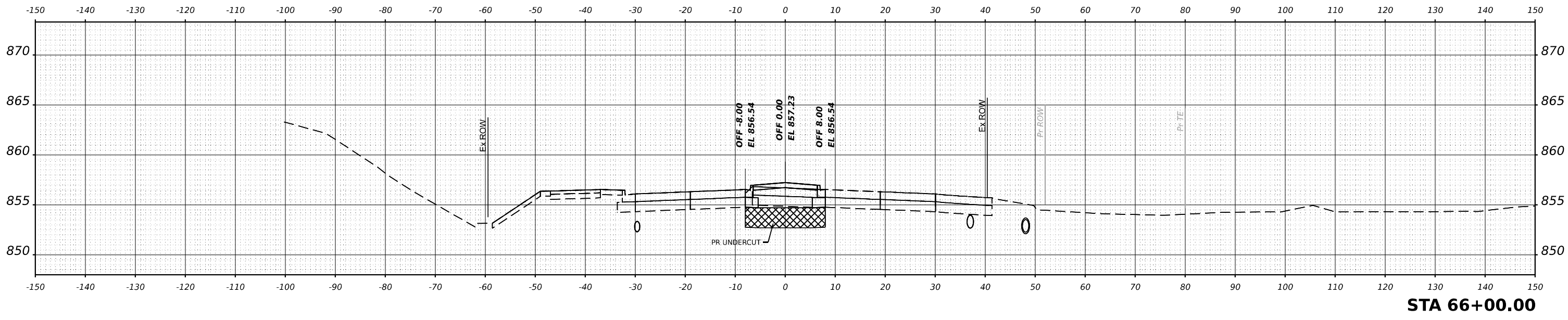
F.A.P. RTE.	SECTION	COUNTY	TOTAL SHEETS	SHEET NO.
362	2019-161-W	COOK	666	641
CONTRACT NO. 62K33				
ILLINOIS FED. AID PROJECT				

DATE	
BY	
SURVEYED	
PLOTTED	
TEMPLATE	
NOTE BOOK	
AREAS CHECKED	
NO.	



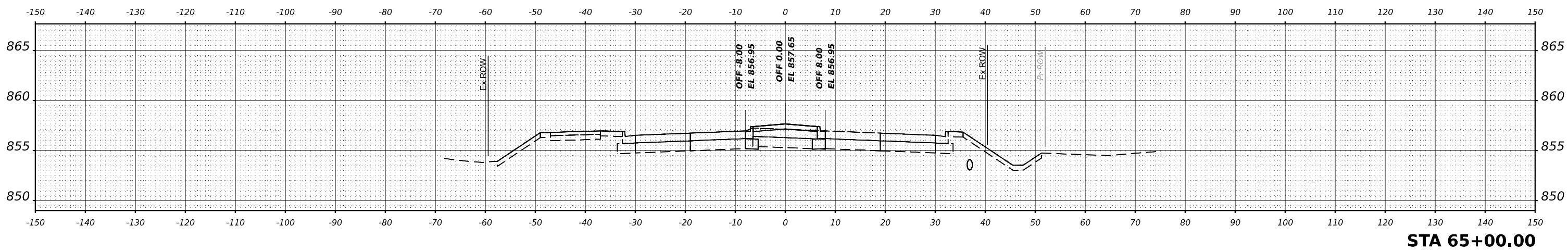
STA 67+00.00

DATE	
BY	
SURVEYED	
PLOTTED	
TEMPLATE	
NOTE BOOK	
AREAS CHECKED	
NO.	



STA 66+00.00

DATE	
BY	
SURVEYED	
PLOTTED	
TEMPLATE	
NOTE BOOK	
AREAS CHECKED	
NO.	



STA 65+00.00



USER NAME = \$USERS	DESIGNED - MKW	REVISED -
	DRAWN - DWH	REVISED -
PLOT SCALE = \$SCALE\$	CHECKED - MKW	REVISED -
PLOT DATE = \$DATES	DATE -	REVISED -

STATE OF ILLINOIS  
DEPARTMENT OF TRANSPORTATION

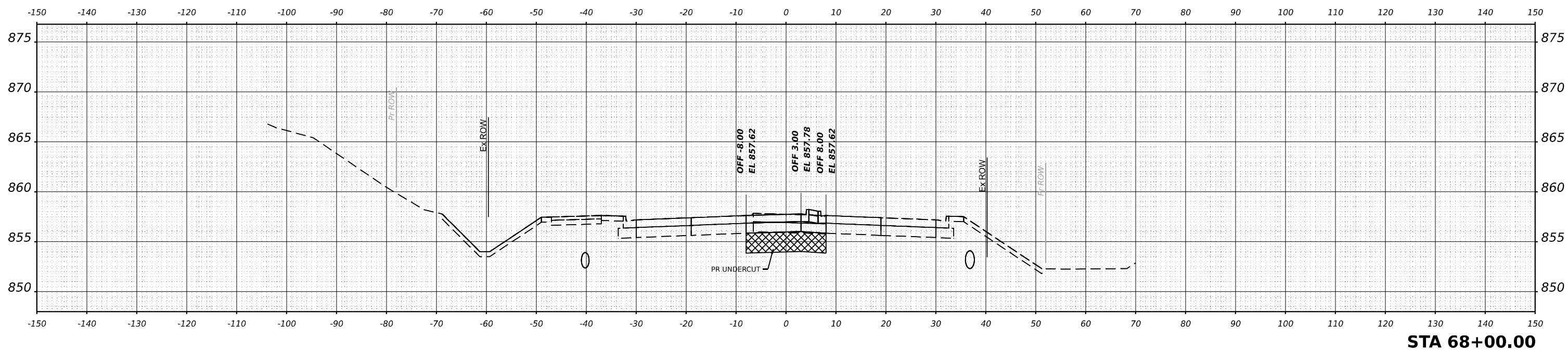
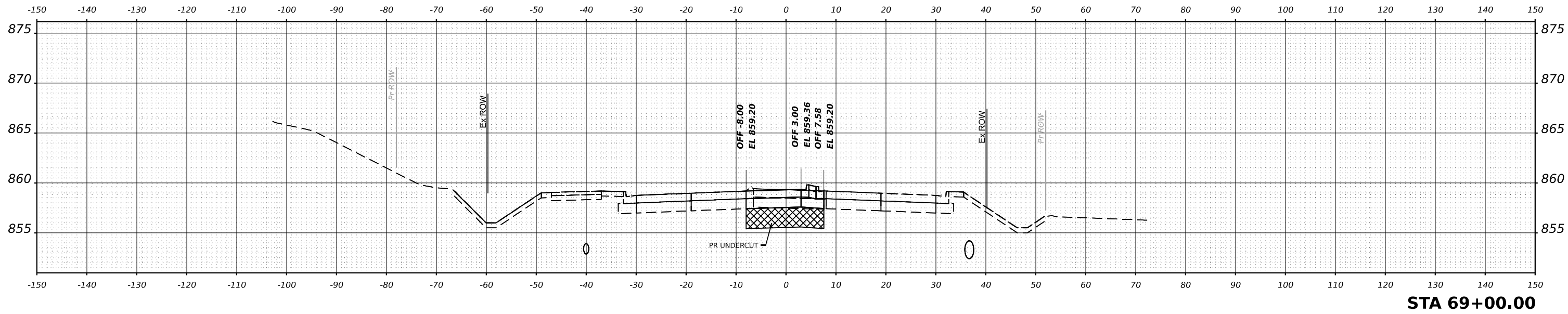
BARRINGTON ROAD  
CROSS SECTIONS - STAGE 3

SCALE: 10H : 5V SHEET 30 OF 54 SHEETS STA.

F.A.P. RTE.	SECTION	COUNTY	TOTAL SHEETS	SHEET NO.
362	2019-161-W	COOK	666	642
CONTRACT NO. 62K33				
ILLINOIS		FED. AID PROJECT		

MODEL \$MODELNAME\$  
FILE NAME \$FILES\$

DATE	
BY	
NO.	
FINAL SURVEY	SURVEYED
NOTE BOOK	PLOTTED
AREAS CHECKED	TEMPLATE
	AREAS CHECKED



DATE	
BY	
NO.	
ORIGINAL SURVEY	SURVEYED
NOTE BOOK	PLOTTED
AREAS CHECKED	TEMPLATE
	AREAS CHECKED

MODEL \$MODELNAME\$  
FILE NAME \$FILES\$



USER NAME = \$USERS	DESIGNED - MKW	REVISED -
	DRAWN - DWH	REVISED -
PLOT SCALE = \$SCALE\$	CHECKED - MKW	REVISED -
PLOT DATE = \$DATES	DATE -	REVISED -

**STATE OF ILLINOIS  
DEPARTMENT OF TRANSPORTATION**

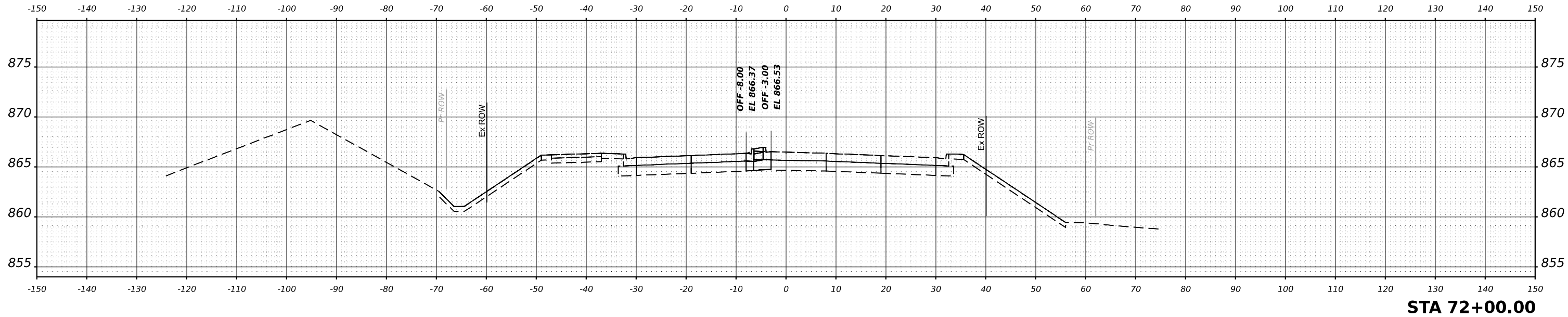
**BARRINGTON ROAD  
CROSS SECTIONS - STAGE 3**

SCALE: 10H : 5V    SHEET 31 OF 54 SHEETS    STA.

F.A.P. RTE.	SECTION	COUNTY	TOTAL SHEETS	SHEET NO.
362	2019-161-W	COOK	666	643
CONTRACT NO. 62K33				

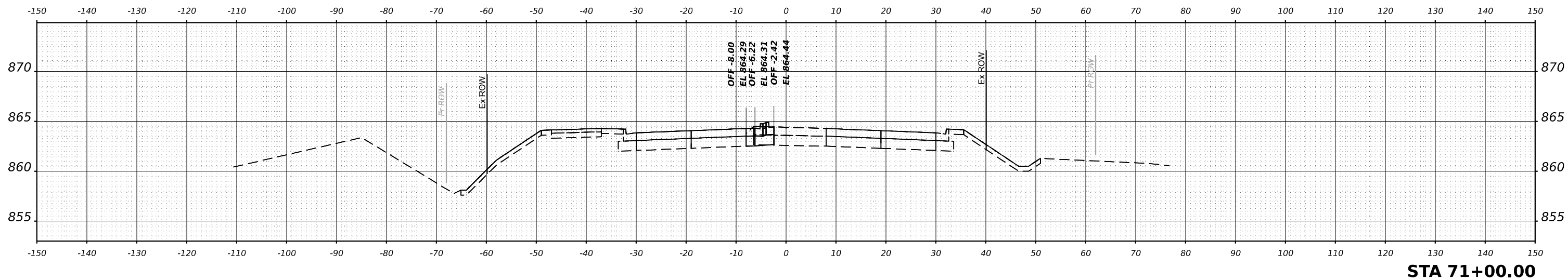
ILLINOIS FED. AID PROJECT

DATE	
BY	
SURVEYED	
PLOTTED	
TEMPLATE	
NOTE BOOK	
AREAS CHECKED	
NO.	



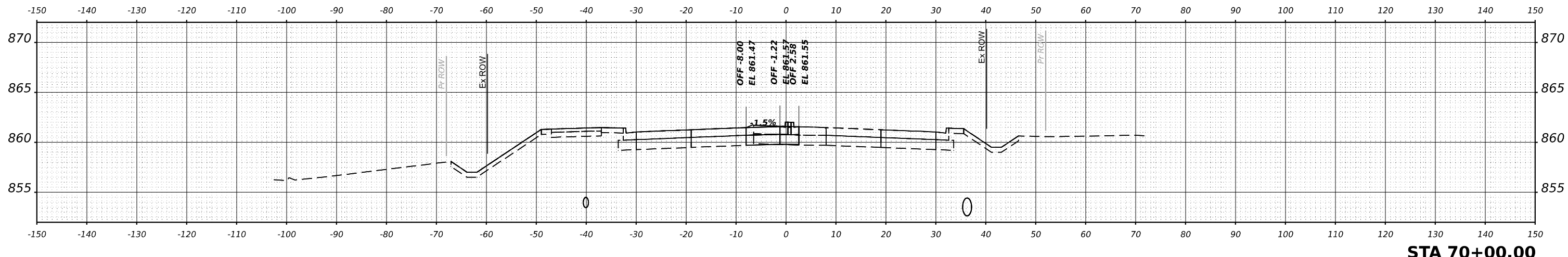
STA 72+00.00

DATE	
BY	
SURVEYED	
PLOTTED	
TEMPLATE	
NOTE BOOK	
AREAS CHECKED	
NO.	



STA 71+00.00

DATE	
BY	
SURVEYED	
PLOTTED	
TEMPLATE	
NOTE BOOK	
AREAS CHECKED	
NO.	



STA 70+00.00



USER NAME = \$USERS	DESIGNED - MKW	REVISED -
	DRAWN - DWH	REVISED -
PLOT SCALE = \$SCALE\$	CHECKED - MKW	REVISED -
PLOT DATE = \$DATES	DATE -	REVISED -

STATE OF ILLINOIS  
DEPARTMENT OF TRANSPORTATION

BARRINGTON ROAD  
CROSS SECTIONS - STAGE 3

SCALE: 10H : 5V SHEET 32 OF 54 SHEETS STA.

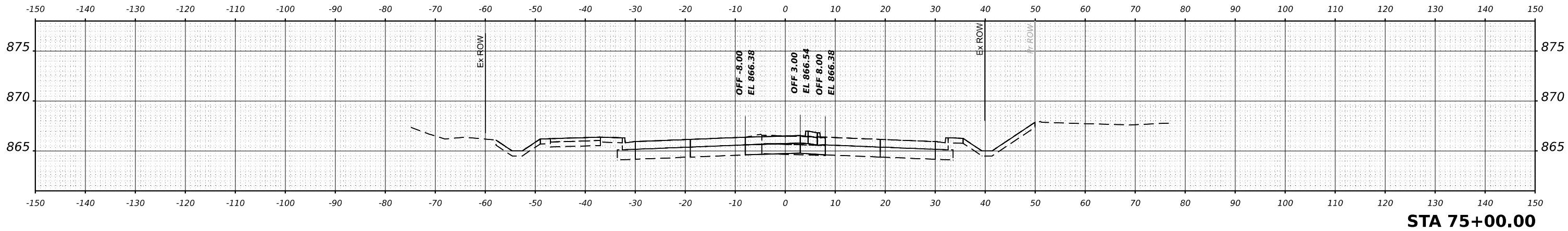
F.A.P. RTE.	SECTION	COUNTY	TOTAL SHEETS	SHEET NO.
362	2019-161-W	COOK	666	644
CONTRACT NO. 62K33				
ILLINOIS FED. AID PROJECT				

MODEL \$MODELNAME\$  
FILE NAME \$FILES\$

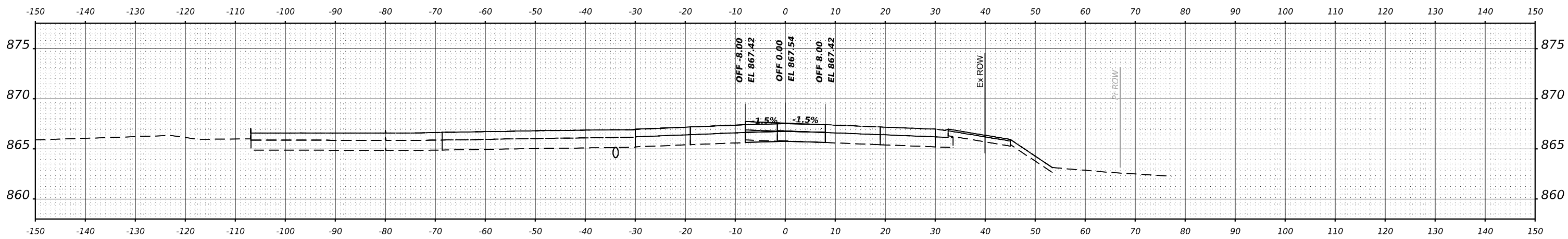
DATE	
BY	
SURVEYED	
PLOTTED	
TEMPLATE	
AREAS	
CHECKED	
NO.	

DATE	
BY	
SURVEYED	
PLOTTED	
TEMPLATE	
AREAS	
CHECKED	
NO.	

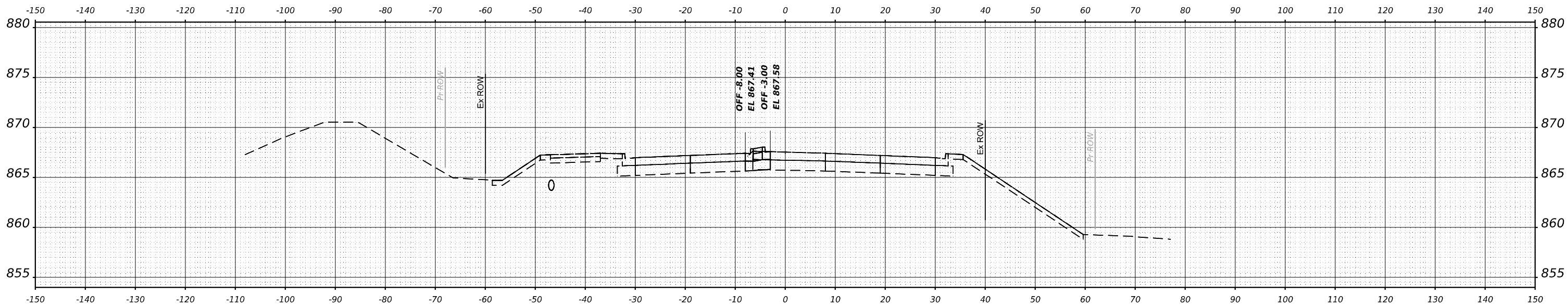
MODEL: \$MODELNAME\$  
FILE NAME: \$FILES\$



**STA 75+00.00**



**STA 74+00.00**



**STA 73+00.00**



USER NAME = \$USERS	DESIGNED - MKW	REVISED -
	DRAWN - DWH	REVISED -
PLOT SCALE = \$SCALE\$	CHECKED - MKW	REVISED -
PLOT DATE = \$DATES	DATE -	REVISED -

**STATE OF ILLINOIS  
DEPARTMENT OF TRANSPORTATION**

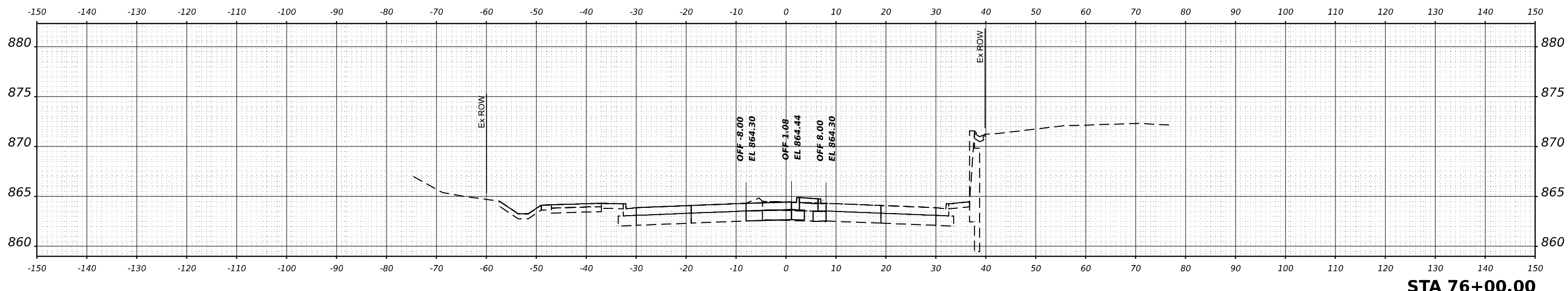
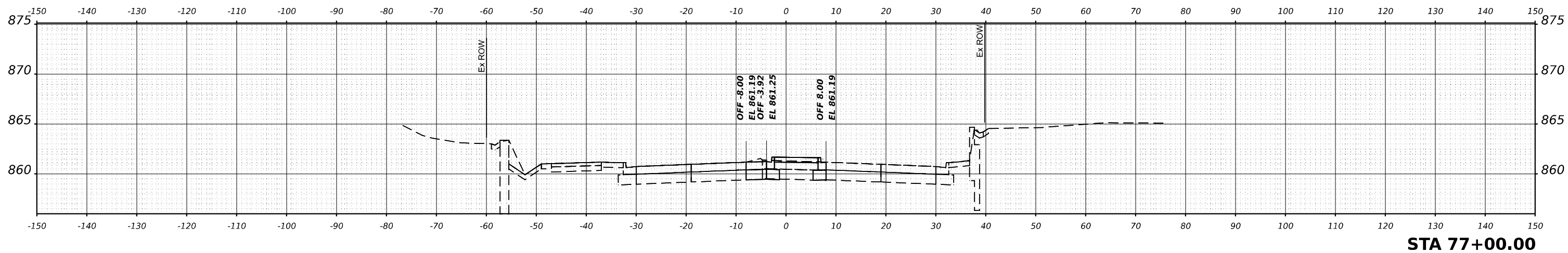
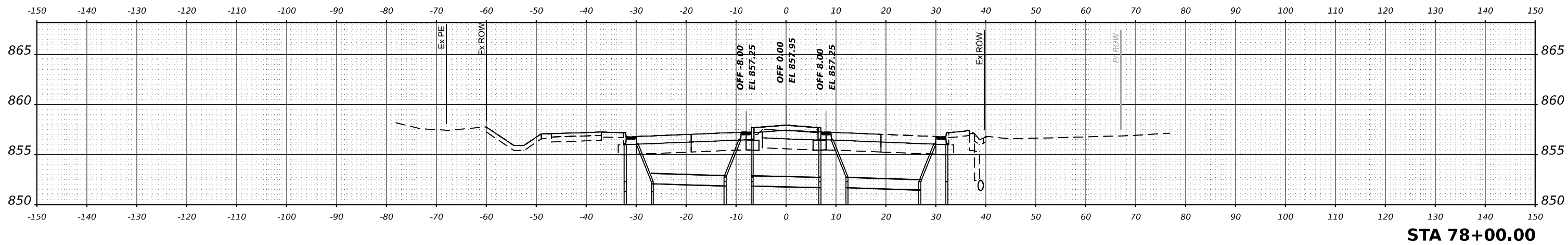
**BARRINGTON ROAD  
CROSS SECTIONS - STAGE 3**

SCALE: 10H : 5V SHEET 33 OF 54 SHEETS STA.

F.A.P. RTE.	SECTION	COUNTY	TOTAL SHEETS	SHEET NO.
362	2019-161-W	COOK	666	645
CONTRACT NO. 62K33				

ILLINOIS FED. AID PROJECT

DATE	
BY	
SURVEYED	
PLOTTED	
TEMPLATE	
AREAS	
CHECKED	
NO.	



DATE	
BY	
SURVEYED	
PLOTTED	
TEMPLATE	
AREAS	
CHECKED	
NO.	

MODEL \$MODELNAME\$  
FILE NAME \$FILES\$



USER NAME = \$USERS	DESIGNED - MKW	REVISED -
	DRAWN - DWH	REVISED -
PLOT SCALE = \$SCALE\$	CHECKED - MKW	REVISED -
PLOT DATE = \$DATES	DATE -	REVISED -

STATE OF ILLINOIS  
DEPARTMENT OF TRANSPORTATION

BARRINGTON ROAD  
CROSS SECTIONS - STAGE 3

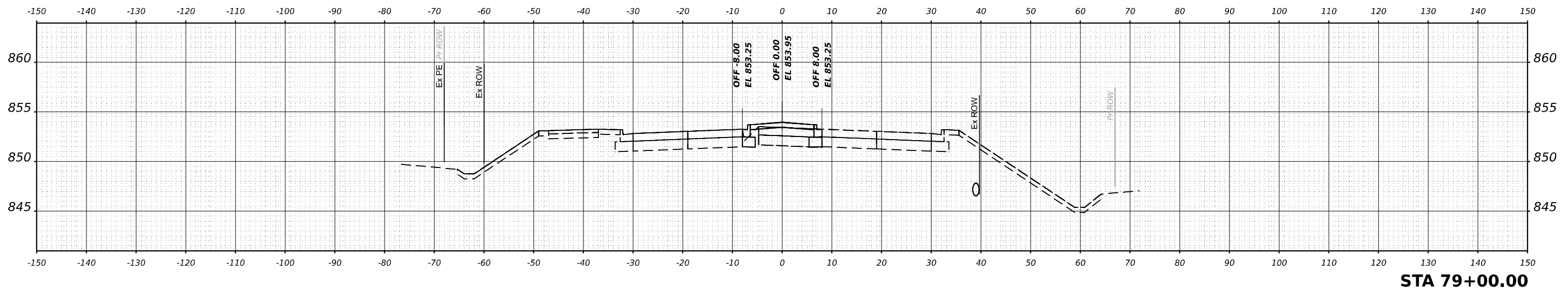
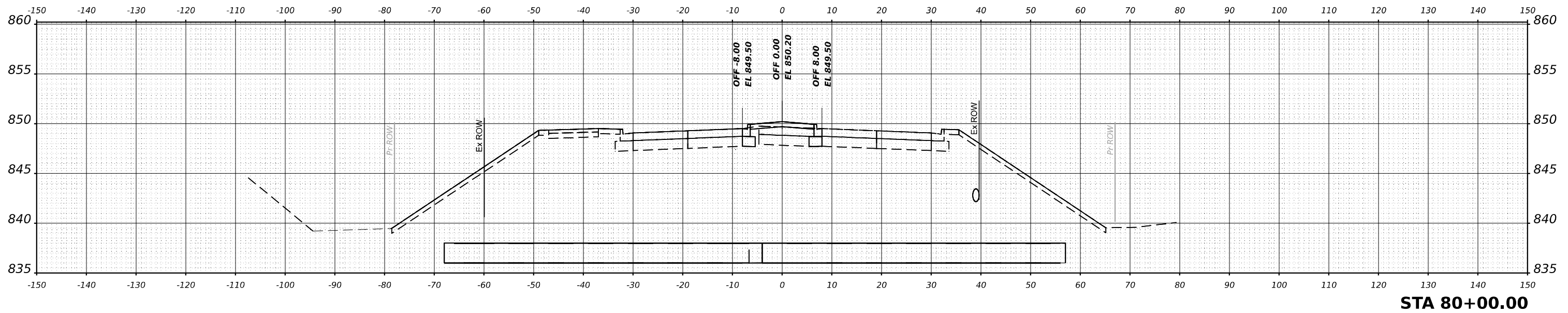
SCALE: 10H : 5V SHEET 34 OF 54 SHEETS STA.

F.A.P. RTE.	SECTION	COUNTY	TOTAL SHEETS	SHEET NO.
362	2019-161-W	COOK	666	646
CONTRACT NO. 62K33				
ILLINOIS FED. AID PROJECT				

FINAL SURVEY NO.	SURVEYED AREAS CHECKED	BY	DATE

ORIGINAL SURVEY NO.	SURVEYED AREAS CHECKED	BY	DATE

MODEL \$MODELNAME\$  
FILE NAME \$FILES\$



USER NAME = \$USERS	DESIGNED - MKW	REVISED -
	DRAWN - DWH	REVISED -
PLOT SCALE = \$SCALE\$	CHECKED - MKW	REVISED -
PLOT DATE = \$DATES	DATE -	REVISED -

**STATE OF ILLINOIS  
DEPARTMENT OF TRANSPORTATION**

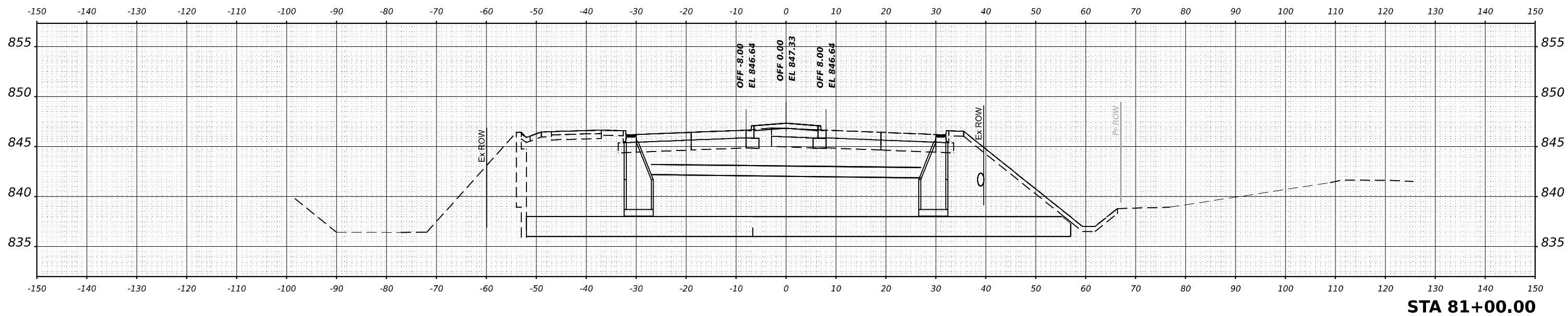
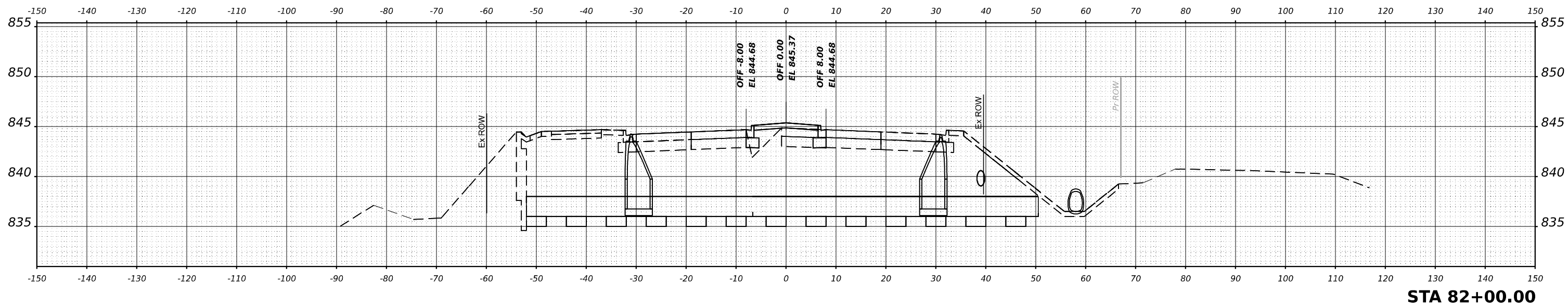
**BARRINGTON ROAD  
CROSS SECTIONS - STAGE 3**

SCALE: 10H : 5V    SHEET 35 OF 54 SHEETS    STA.

F.A.P. RTE.	SECTION	COUNTY	TOTAL SHEETS	SHEET NO.
362	2019-161-W	COOK	666	647
CONTRACT NO. 62K33				
ILLINOIS		FED. AID PROJECT		

DATE	
BY	
SURVEYED	
PLOTTED	
TEMPLATE	
NOTE BOOK	
AREAS CHECKED	
NO.	

DATE	
BY	
SURVEYED	
PLOTTED	
TEMPLATE	
NOTE BOOK	
AREAS CHECKED	
NO.	



MODEL \$MODELNAME\$  
 FILE NAME \$FILES\$



USER NAME = \$USERS	DESIGNED - MKW	REVISED -
	DRAWN - DWH	REVISED -
PLOT SCALE = \$SCALE\$	CHECKED - MKW	REVISED -
PLOT DATE = \$DATES	DATE -	REVISED -

**STATE OF ILLINOIS  
 DEPARTMENT OF TRANSPORTATION**

**BARRINGTON ROAD  
 CROSS SECTIONS - STAGE 3**

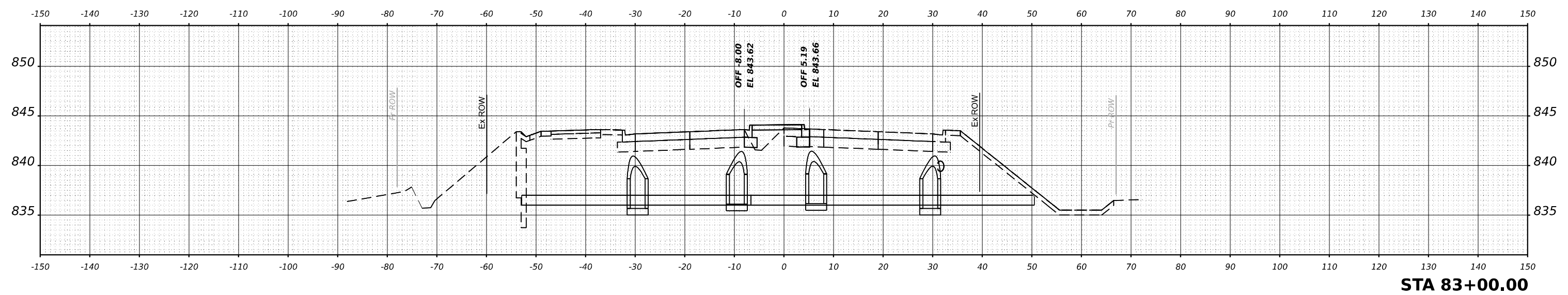
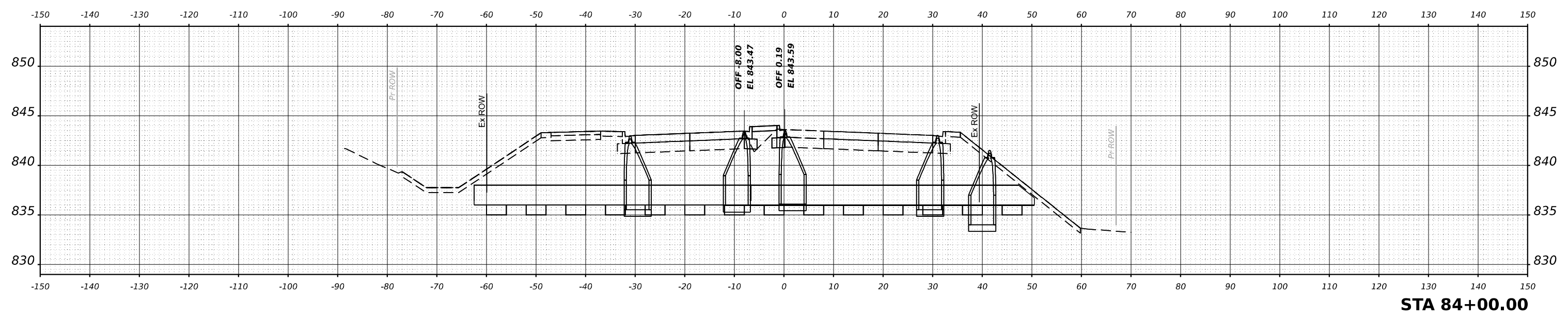
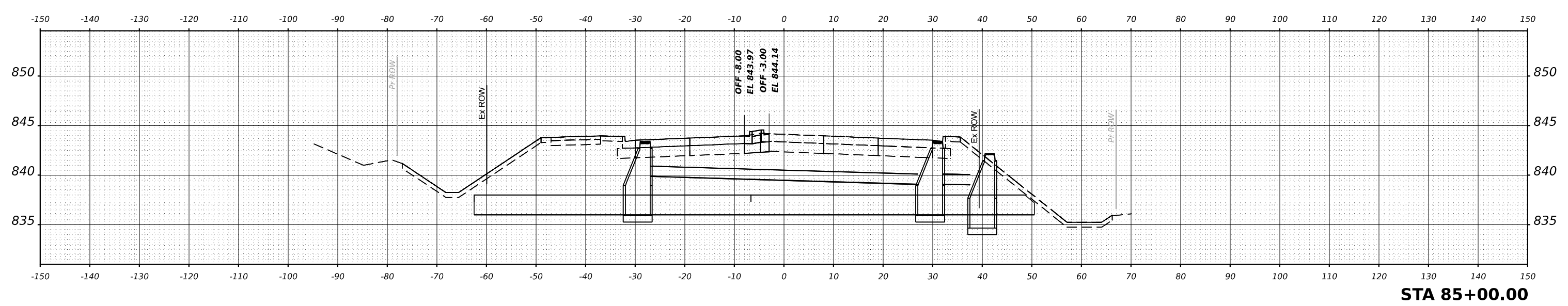
SCALE: 10H : 5V SHEET 36 OF 54 SHEETS STA.

F.A.P. RTE.	SECTION	COUNTY	TOTAL SHEETS	SHEET NO.
362	2019-161-W	COOK	666	648
CONTRACT NO. 62K33				
ILLINOIS FED. AID PROJECT				

DATE	
BY	
SURVEYED	
PLOTTED	
TEMPLATE	
AREAS	
CHECKED	
NO.	

DATE	
BY	
SURVEYED	
PLOTTED	
TEMPLATE	
AREAS	
CHECKED	
NO.	

MODEL \$MODELNAME\$  
FILE NAME \$FILES\$



USER NAME = \$USERS	DESIGNED - MKW	REVISED -
	DRAWN - DWH	REVISED -
PLOT SCALE = \$SCALE\$	CHECKED - MKW	REVISED -
PLOT DATE = \$DATES	DATE -	REVISED -

STATE OF ILLINOIS  
DEPARTMENT OF TRANSPORTATION

BARRINGTON ROAD  
CROSS SECTIONS - STAGE 3

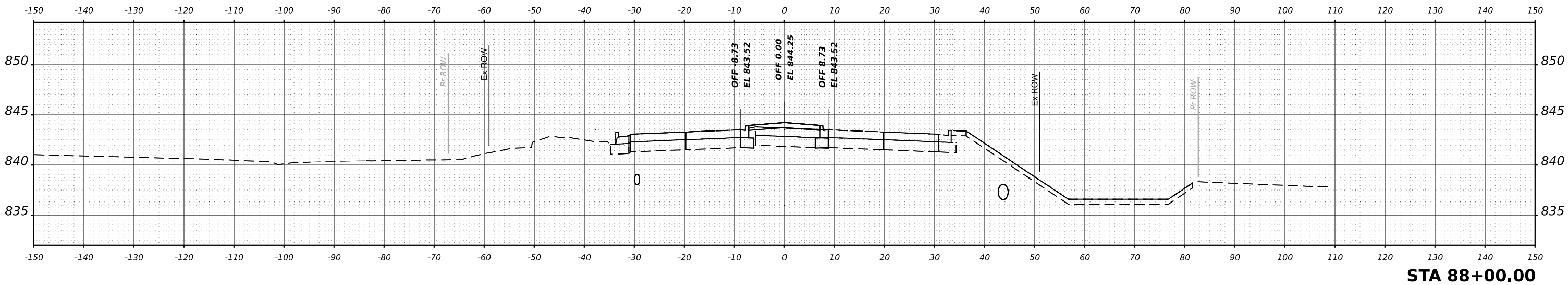
SCALE: 10H : 5V    SHEET 37 OF 54 SHEETS    STA.

F.A.P. RTE.	SECTION	COUNTY	TOTAL SHEETS	SHEET NO.
362	2019-161-W	COOK	666	649
CONTRACT NO. 62K33				
ILLINOIS		FED. AID PROJECT		

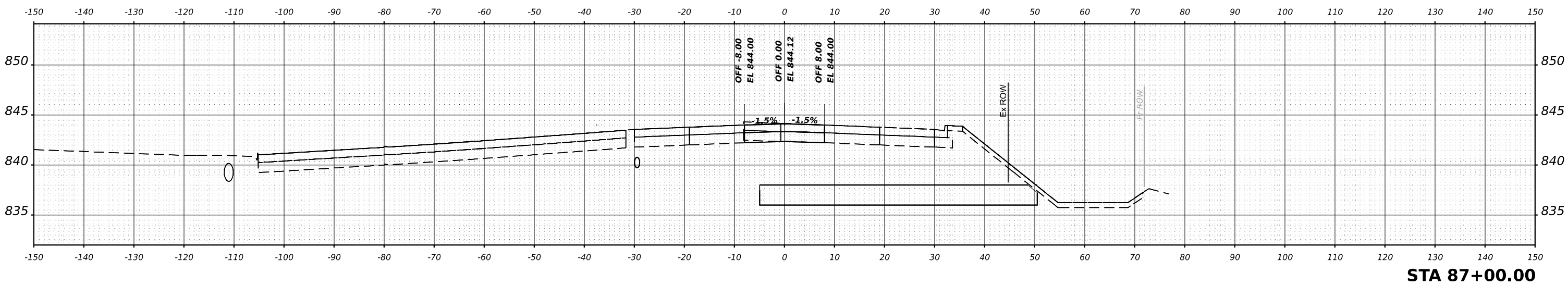
DATE	
BY	
SURVEYED	
PLOTTED	
TEMPLATE	
AREAS	
CHECKED	
NO.	

DATE	
BY	
SURVEYED	
PLOTTED	
TEMPLATE	
AREAS	
CHECKED	
NO.	

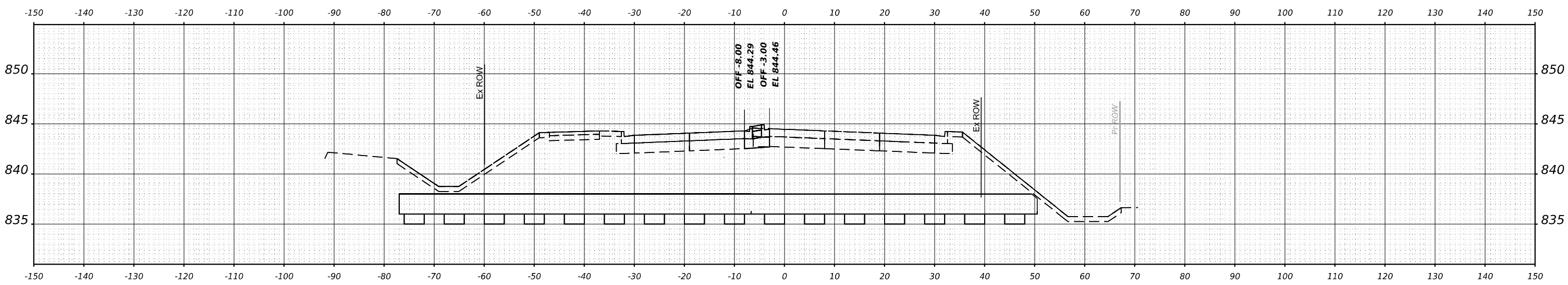
MODEL \$MODELNAME\$  
FILE NAME \$FILES\$



STA 88+00.00



STA 87+00.00



STA 86+00.00



USER NAME = \$USERS	DESIGNED - MKW	REVISED -
	DRAWN - DWH	REVISED -
PLOT SCALE = \$SCALE\$	CHECKED - MKW	REVISED -
PLOT DATE = \$DATES	DATE -	REVISED -

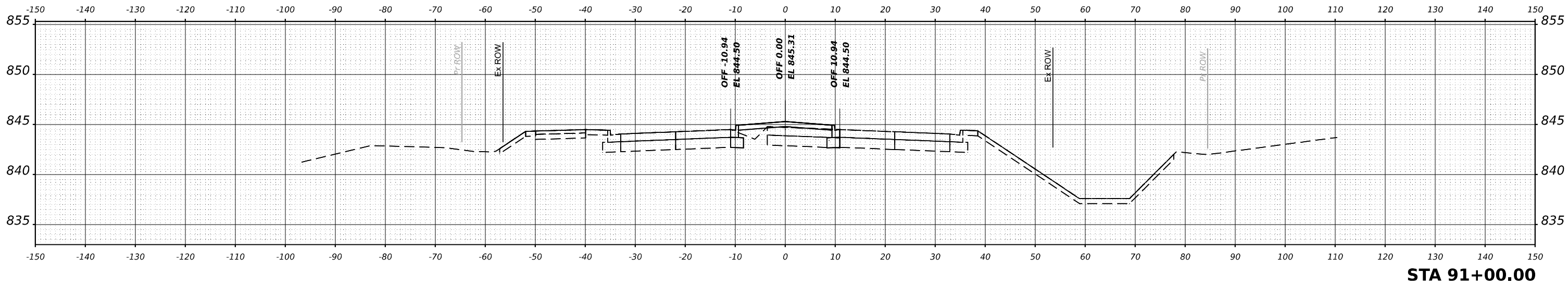
STATE OF ILLINOIS  
DEPARTMENT OF TRANSPORTATION

BARRINGTON ROAD  
CROSS SECTIONS - STAGE 3

SCALE: 10H : 5V SHEET 38 OF 54 SHEETS STA.

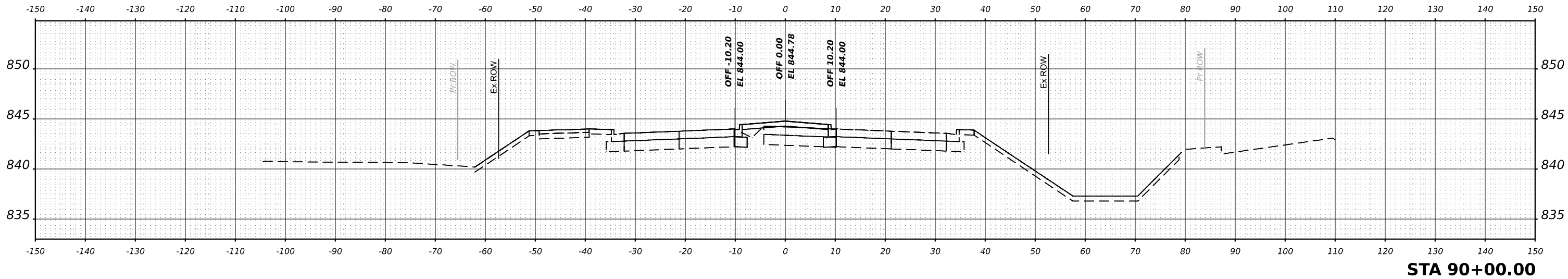
F.A.P. RTE.	SECTION	COUNTY	TOTAL SHEETS	SHEET NO.
362	2019-161-W	COOK	666	650
CONTRACT NO. 62K33				
ILLINOIS		FED. AID PROJECT		

DATE	
BY	
SURVEYED	
PLOTTED	
TEMPLATE	
NOTE BOOK	
AREAS CHECKED	
NO.	



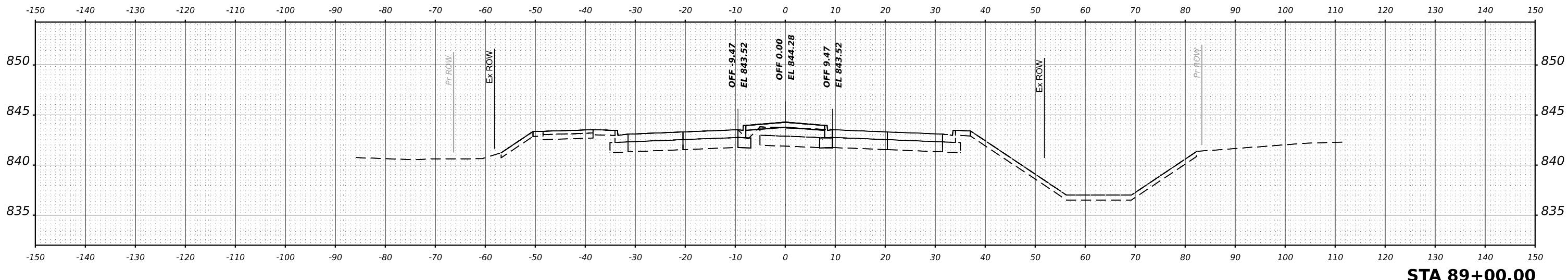
**STA 91+00.00**

DATE	
BY	
SURVEYED	
PLOTTED	
TEMPLATE	
NOTE BOOK	
AREAS CHECKED	
NO.	



**STA 90+00.00**

DATE	
BY	
SURVEYED	
PLOTTED	
TEMPLATE	
NOTE BOOK	
AREAS CHECKED	
NO.	



**STA 89+00.00**



USER NAME = \$USERS	DESIGNED - MKW	REVISED -
	DRAWN - DWH	REVISED -
PLOT SCALE = \$SCALE\$	CHECKED - MKW	REVISED -
PLOT DATE = \$DATES	DATE -	REVISED -

**STATE OF ILLINOIS  
DEPARTMENT OF TRANSPORTATION**

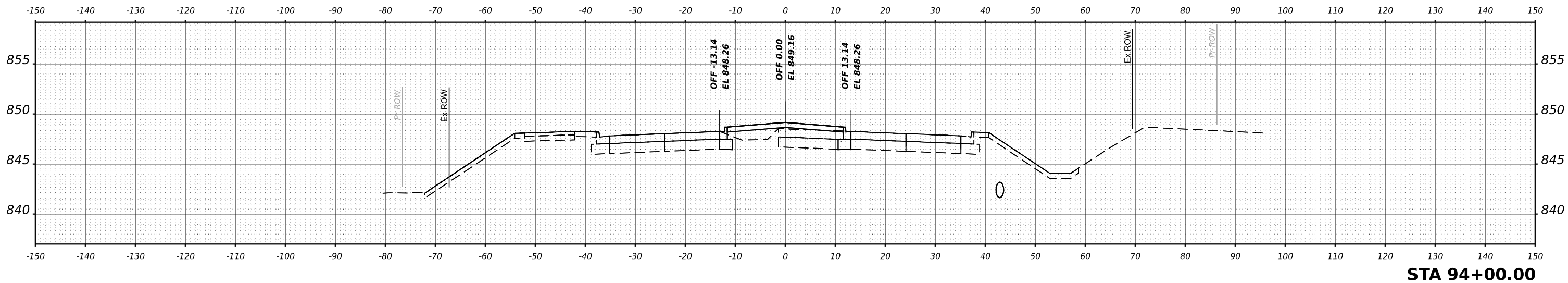
**BARRINGTON ROAD  
CROSS SECTIONS - STAGE 3**

SCALE: 10H : 5V SHEET 39 OF 54 SHEETS STA.

F.A.P. RTE.	SECTION	COUNTY	TOTAL SHEETS	SHEET NO.
362	2019-161-W	COOK	666	651
CONTRACT NO. 62K33				

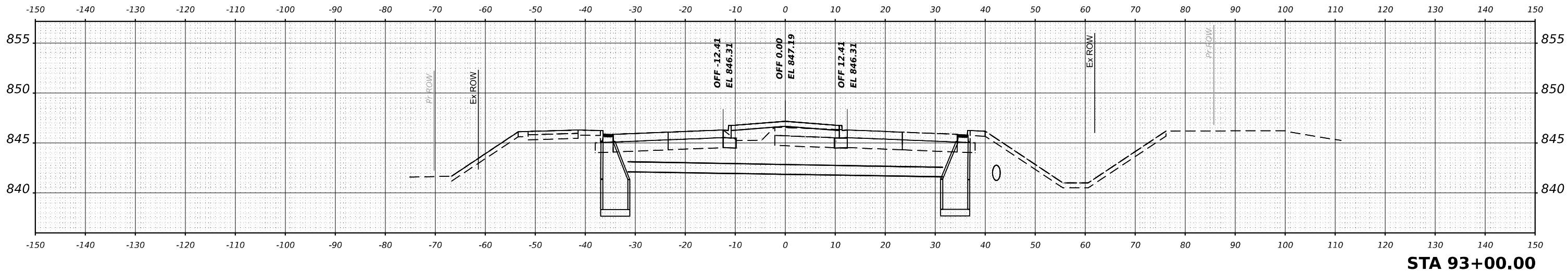
ILLINOIS FED. AID PROJECT

DATE	
BY	
SURVEYED	
PLOTTED	
TEMPLATE	
NOTE BOOK	
AREAS CHECKED	
AREAS CHECKED	
NO.	



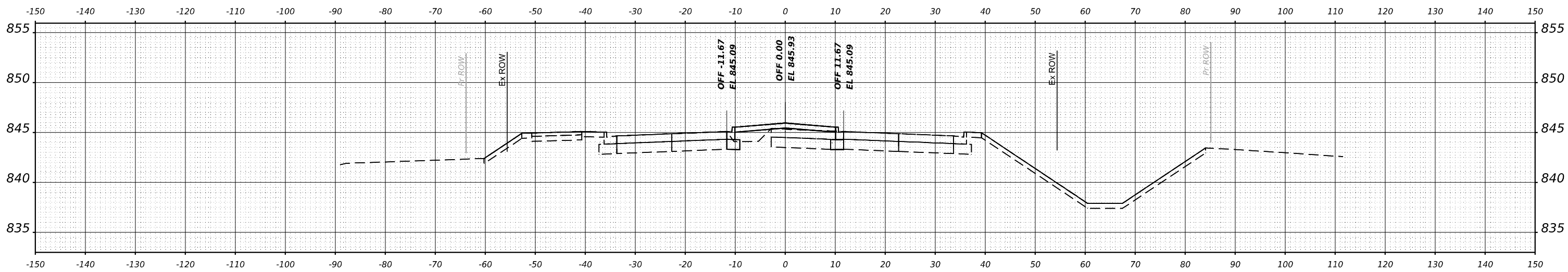
STA 94+00.00

DATE	
BY	
SURVEYED	
PLOTTED	
TEMPLATE	
NOTE BOOK	
AREAS CHECKED	
AREAS CHECKED	
NO.	



STA 93+00.00

DATE	
BY	
SURVEYED	
PLOTTED	
TEMPLATE	
NOTE BOOK	
AREAS CHECKED	
AREAS CHECKED	
NO.	



STA 92+00.00



USER NAME = \$USERS	DESIGNED - MKW	REVISED -
	DRAWN - DWH	REVISED -
PLOT SCALE = \$SCALE\$	CHECKED - MKW	REVISED -
PLOT DATE = \$DATES	DATE -	REVISED -

STATE OF ILLINOIS  
DEPARTMENT OF TRANSPORTATION

BARRINGTON ROAD  
CROSS SECTIONS - STAGE 3

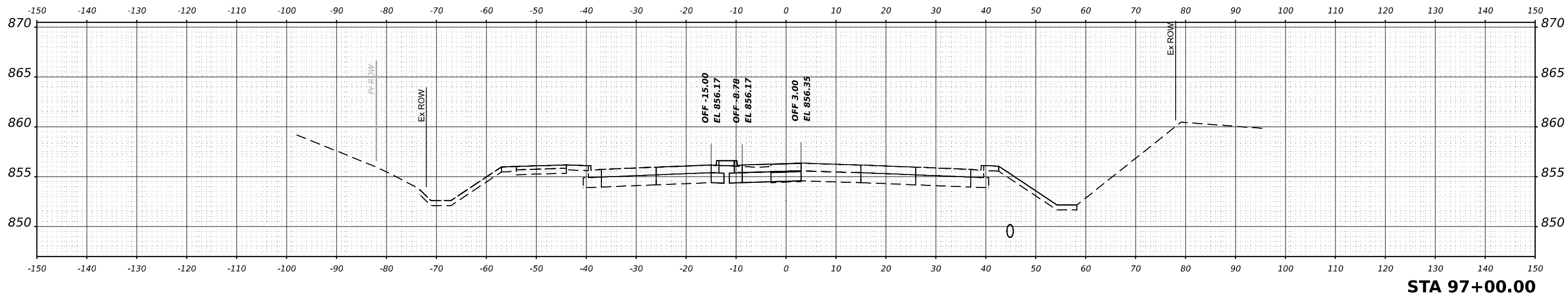
SCALE: 10H : 5V SHEET 40 OF 54 SHEETS STA.

F.A.P. RTE.	SECTION	COUNTY	TOTAL SHEETS	SHEET NO.
362	2019-161-W	COOK	666	652
CONTRACT NO. 62K33				
ILLINOIS		FED. AID PROJECT		

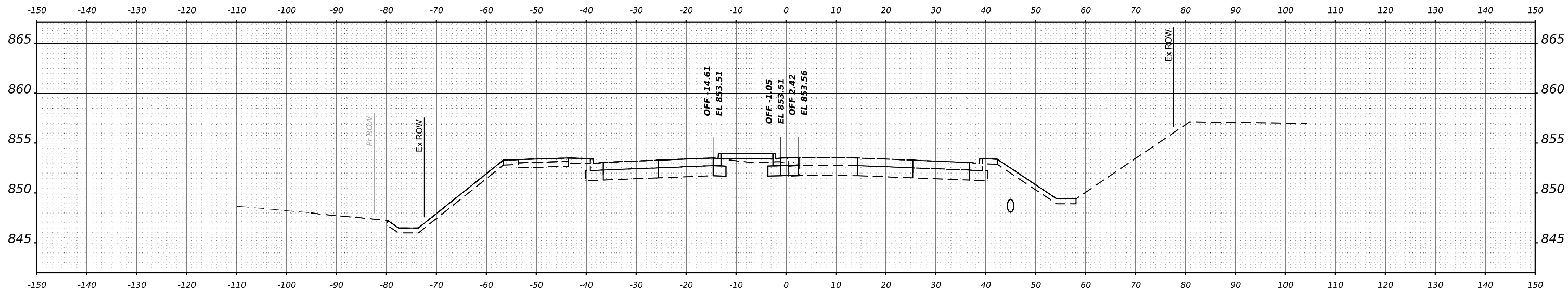
DATE	
BY	
SURVEYED	
PLOTTED	
TEMPLATE	
AREAS	
AREAS CHECKED	
NO.	

DATE	
BY	
SURVEYED	
PLOTTED	
TEMPLATE	
AREAS	
AREAS CHECKED	
NO.	

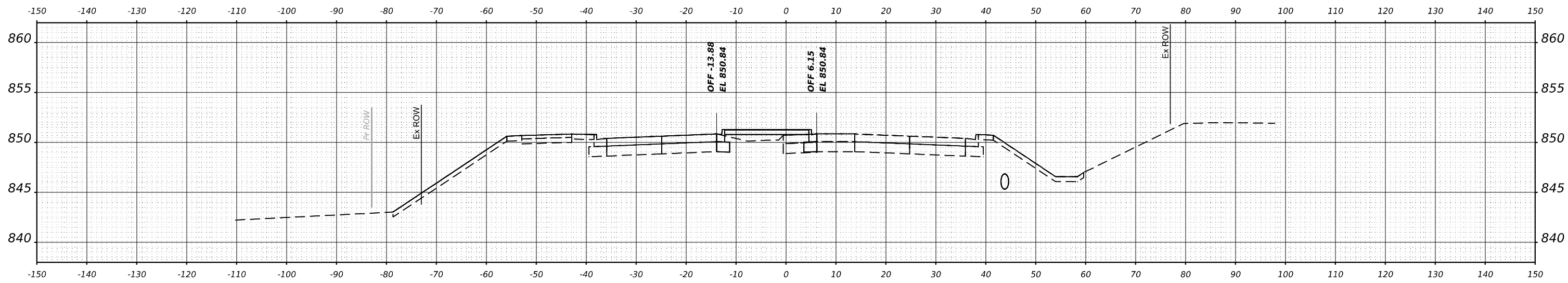
MODEL \$MODELNAME\$  
FILE NAME \$FILES\$



STA 97+00.00



STA 96+00.00



STA 95+00.00



USER NAME = \$USERS	DESIGNED - MKW	REVISED -
	DRAWN - DWH	REVISED -
PLOT SCALE = \$SCALE\$	CHECKED - MKW	REVISED -
PLOT DATE = \$DATES	DATE -	REVISED -

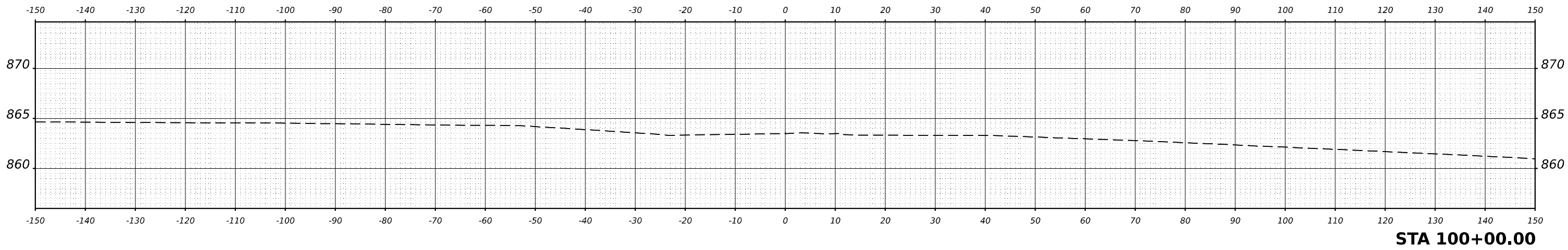
STATE OF ILLINOIS  
DEPARTMENT OF TRANSPORTATION

BARRINGTON ROAD  
CROSS SECTIONS - STAGE 3

SCALE: 10H : 5V SHEET 41 OF 54 SHEETS STA.

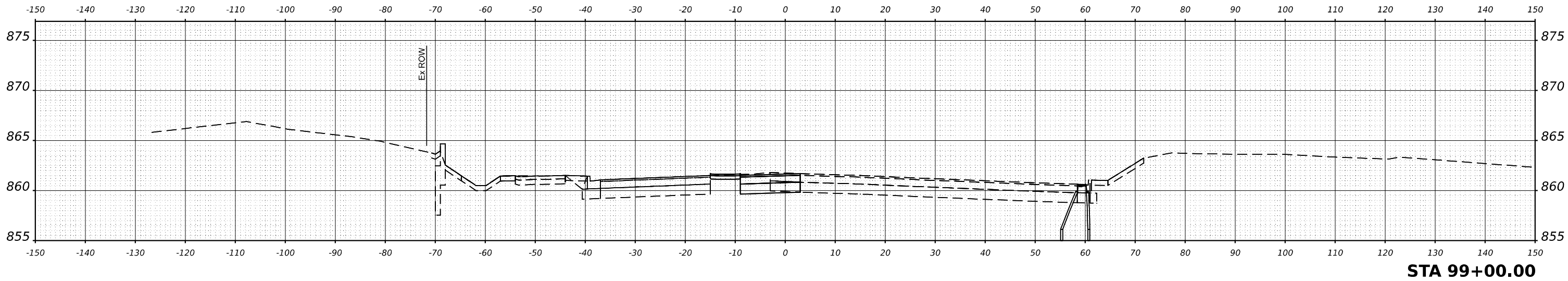
F.A.P. RTE.	SECTION	COUNTY	TOTAL SHEETS	SHEET NO.
362	2019-161-W	COOK	666	653
CONTRACT NO. 62K33				
ILLINOIS		FED. AID PROJECT		

FINAL SURVEY	SURVEYED	BY	DATE
NOTE BOOK	PLOTTED		
NO.	TEMPLATE		
	AREAS CHECKED		



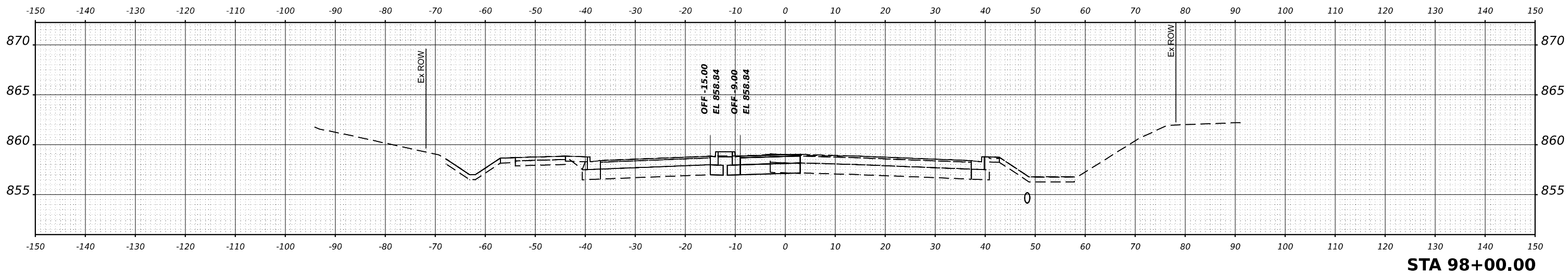
STA 100+00.00

ORIGINAL SURVEY	SURVEYED	BY	DATE
NOTE BOOK	PLOTTED		
NO.	TEMPLATE		
	AREAS CHECKED		



STA 99+00.00

ORIGINAL SURVEY	SURVEYED	BY	DATE
NOTE BOOK	PLOTTED		
NO.	TEMPLATE		
	AREAS CHECKED		



STA 98+00.00



USER NAME = \$USERS	DESIGNED - MKW	REVISED -
	DRAWN - DWH	REVISED -
PLOT SCALE = \$SCALE\$	CHECKED - MKW	REVISED -
PLOT DATE = \$DATES	DATE -	REVISED -

STATE OF ILLINOIS  
DEPARTMENT OF TRANSPORTATION

BARRINGTON ROAD CROSS SECTIONS - STAGE 3		
SCALE: 10H : 5V	SHEET 42	OF 54 SHEETS
	STA.	

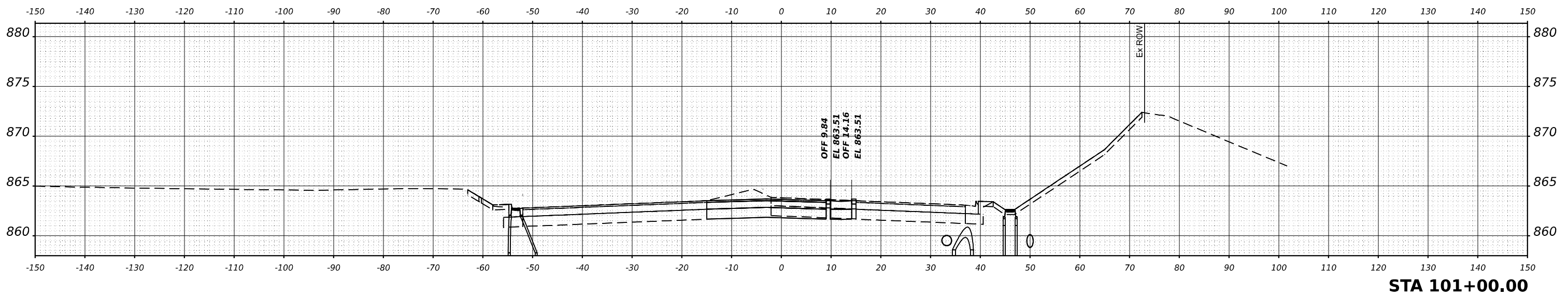
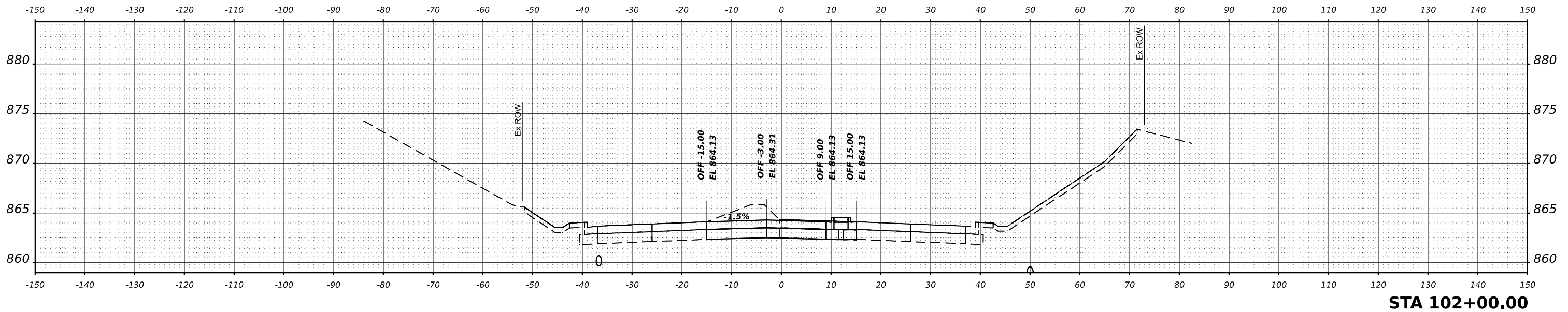
F.A.P. RTE.	SECTION	COUNTY	TOTAL SHEETS	SHEET NO.
362	2019-161-W	COOK	666	654
			CONTRACT NO. 62K33	
		ILLINOIS	FED. AID PROJECT	

MODEL \$MODELNAME\$  
FILE NAME \$FILES\$

FINAL SURVEY NO.	SURVEYED	BY	DATE
	PLOTTED		
	TEMPLATE		
	NOTE BOOK		
	AREAS CHECKED		

ORIGINAL SURVEY NO.	SURVEYED	BY	DATE
	PLOTTED		
	TEMPLATE		
	NOTE BOOK		
	AREAS CHECKED		

MODEL \$MODELNAME\$  
FILE NAME \$FILES\$



USER NAME = \$USERS	DESIGNED - MKW	REVISED -
	DRAWN - DWH	REVISED -
PLOT SCALE = \$SCALE\$	CHECKED - MKW	REVISED -
PLOT DATE = \$DATES	DATE -	REVISED -

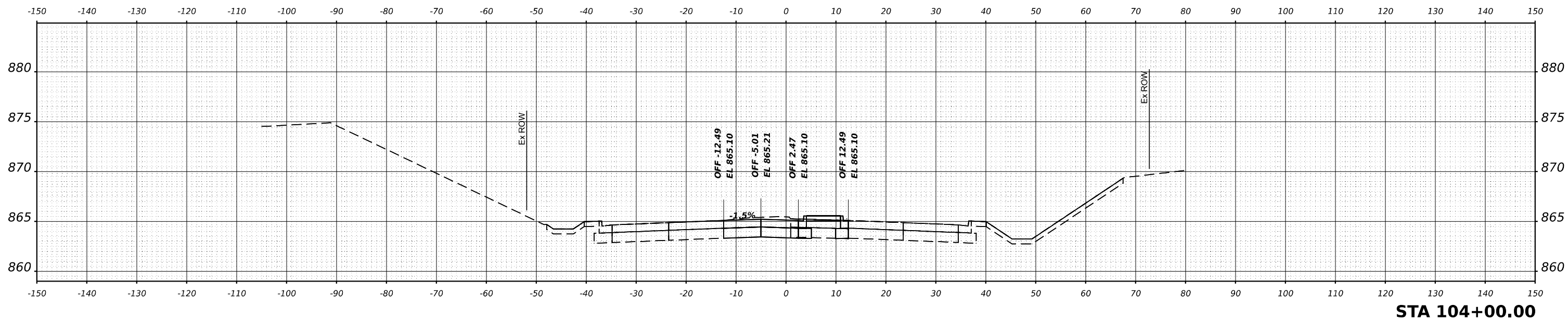
**STATE OF ILLINOIS  
DEPARTMENT OF TRANSPORTATION**

**BARRINGTON ROAD  
CROSS SECTIONS - STAGE 3**

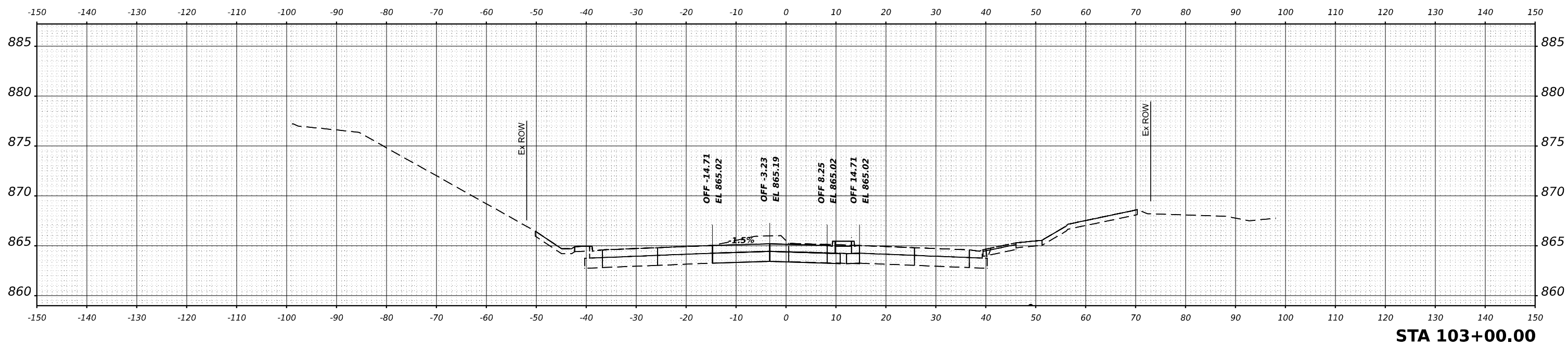
SCALE: 10H : 5V SHEET 43 OF 54 SHEETS STA.

F.A.P. RTE.	SECTION	COUNTY	TOTAL SHEETS	SHEET NO.
362	2019-161-W	COOK	666	655
CONTRACT NO. 62K33				
ILLINOIS		FED. AID PROJECT		

DATE	
BY	
SURVEYED	
PLOTTED	
TEMPLATE	
NOTE BOOK	
AREAS CHECKED	
NO.	



DATE	
BY	
SURVEYED	
PLOTTED	
TEMPLATE	
NOTE BOOK	
AREAS CHECKED	
NO.	



MODEL \$MODELNAME\$  
FILE NAME \$FILES\$



USER NAME = \$USERS	DESIGNED - MKW	REVISED -
	DRAWN - DWH	REVISED -
PLOT SCALE = \$SCALE\$	CHECKED - MKW	REVISED -
PLOT DATE = \$DATES	DATE -	REVISED -

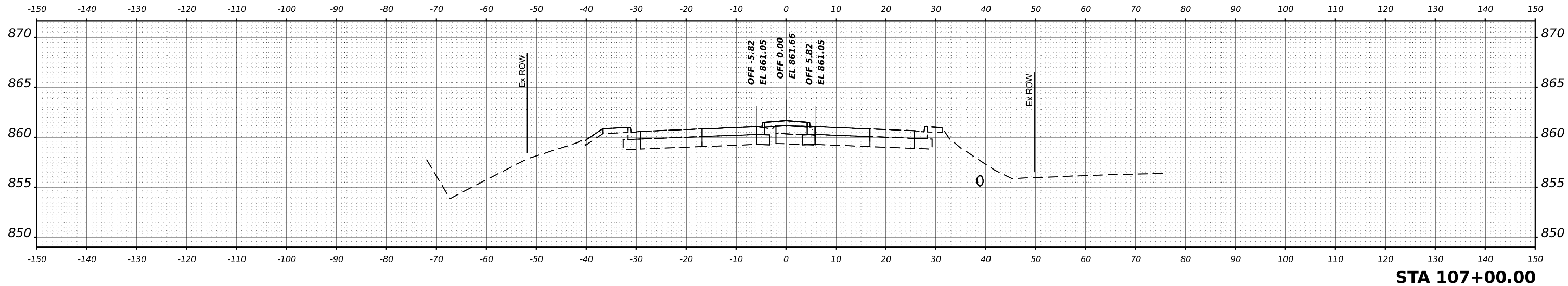
STATE OF ILLINOIS  
DEPARTMENT OF TRANSPORTATION

BARRINGTON ROAD  
CROSS SECTIONS - STAGE 3

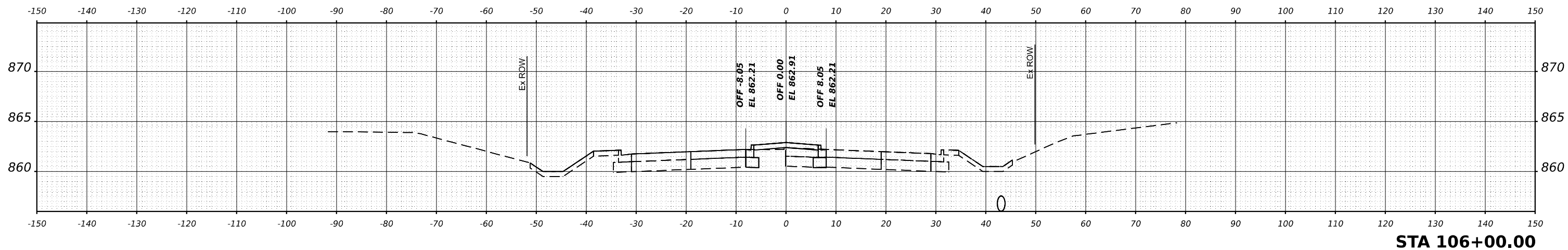
SCALE: 10H : 5V SHEET 44 OF 54 SHEETS STA.

F.A.P. RTE.	SECTION	COUNTY	TOTAL SHEETS	SHEET NO.
362	2019-161-W	COOK	666	656
CONTRACT NO. 62K33				
ILLINOIS		FED. AID PROJECT		

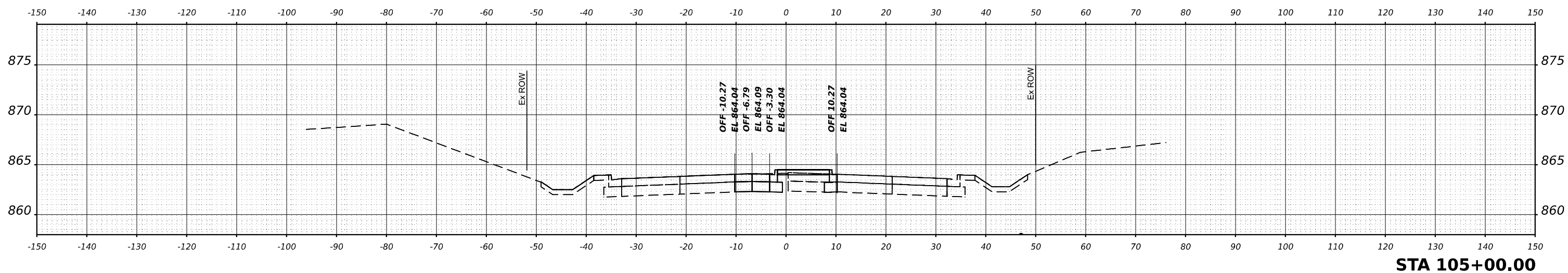
DATE	
BY	
SURVEYED	
PLOTTED	
TEMPLATE	
AREAS	
AREAS CHECKED	
NO.	



DATE	
BY	
SURVEYED	
PLOTTED	
TEMPLATE	
AREAS	
AREAS CHECKED	
NO.	



MODEL \$MODELNAME\$  
FILE NAME \$FILES\$



USER NAME = \$USERS	DESIGNED - MKW	REVISED -
	DRAWN - DWH	REVISED -
PLOT SCALE = \$SCALE\$	CHECKED - MKW	REVISED -
PLOT DATE = \$DATES	DATE -	REVISED -

STATE OF ILLINOIS  
DEPARTMENT OF TRANSPORTATION

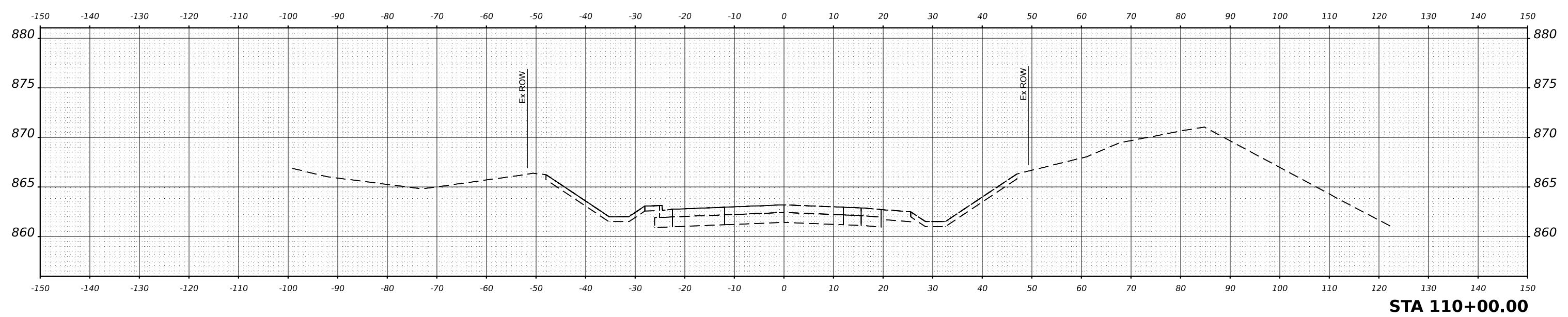
BARRINGTON ROAD  
CROSS SECTIONS - STAGE 3

SCALE: 10H : 5V SHEET 45 OF 54 SHEETS STA.

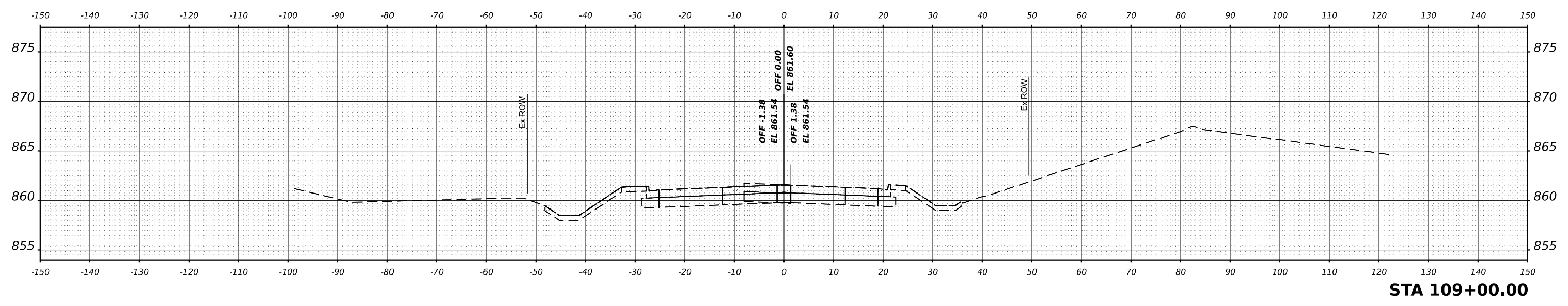
F.A.P. RTE.	SECTION	COUNTY	TOTAL SHEETS	SHEET NO.
362	2019-161-W	COOK	666	657
				CONTRACT NO. 62K33
				ILLINOIS FED. AID PROJECT

DATE	
BY	
SURVEYED	
PLOTTED	
TEMPLATE	
AREAS	
AREAS CHECKED	
NO.	
FINAL SURVEY	
NOTE BOOK	

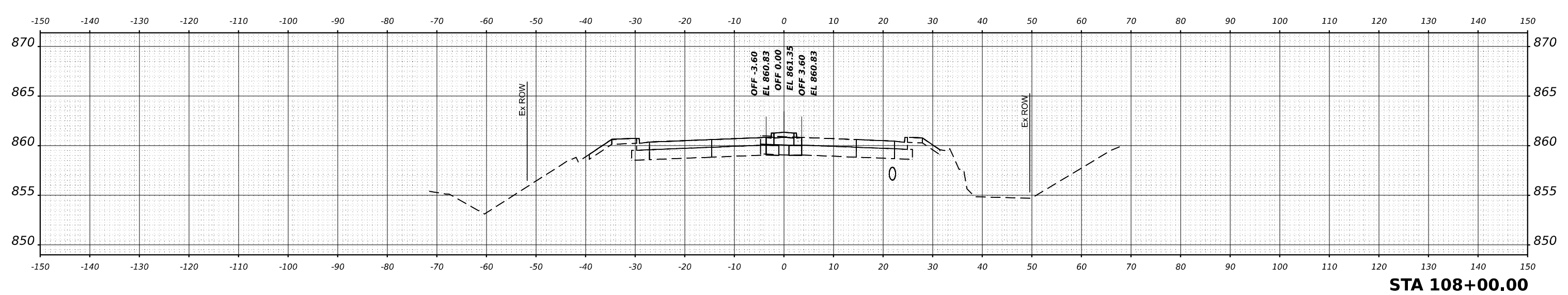
DATE	
BY	
SURVEYED	
PLOTTED	
TEMPLATE	
AREAS	
AREAS CHECKED	
NO.	
ORIGINAL SURVEY	
NOTE BOOK	



**STA 110+00.00**



**STA 109+00.00**



**STA 108+00.00**

MODEL \$MODELNAME\$  
FILE NAME \$FILES\$



USER NAME = \$USERS	DESIGNED - MKW	REVISED -
PLOT SCALE = \$SCALE\$	DRAWN - DWH	REVISED -
PLOT DATE = \$DATES	CHECKED - MKW	REVISED -
	DATE -	REVISED -

**STATE OF ILLINOIS  
DEPARTMENT OF TRANSPORTATION**

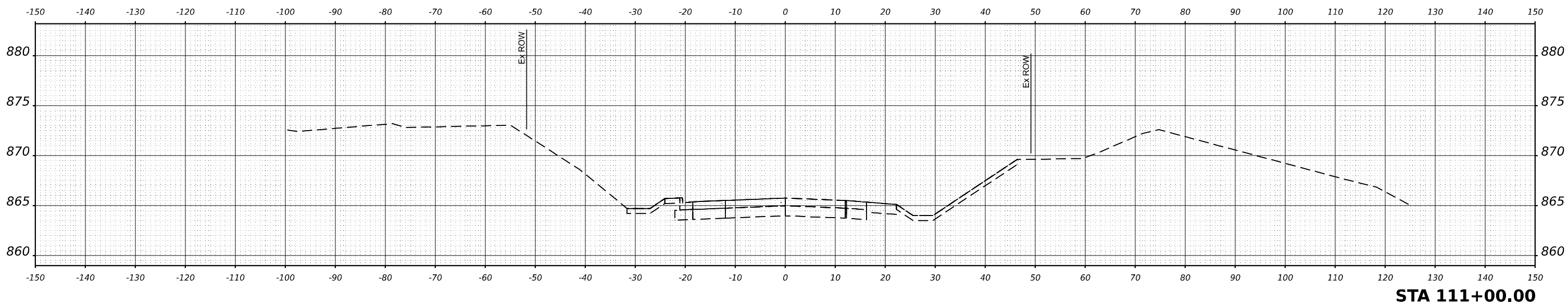
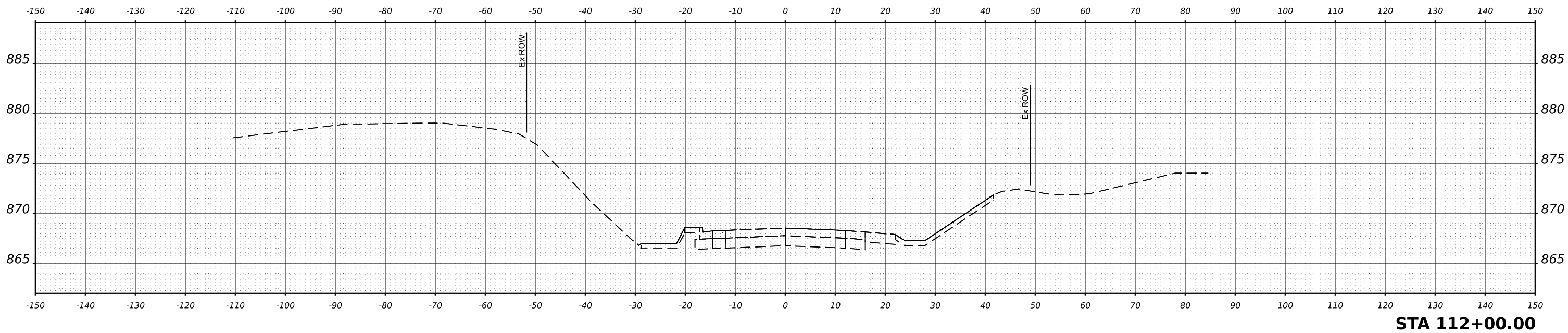
**BARRINGTON ROAD  
CROSS SECTIONS - STAGE 3**

SCALE: 10H : 5V    SHEET 46 OF 54 SHEETS    STA.

F.A.P. RTE.	SECTION	COUNTY	TOTAL SHEETS	SHEET NO.
362	2019-161-W	COOK	666	658
CONTRACT NO. 62K33				
ILLINOIS		FED. AID PROJECT		

DATE	
BY	
SURVEYED	
PLOTTED	
TEMPLATE	
NOTE BOOK	
AREAS CHECKED	
NO.	

DATE	
BY	
SURVEYED	
PLOTTED	
TEMPLATE	
NOTE BOOK	
AREAS CHECKED	
NO.	



MODEL \$MODELNAME\$  
FILE NAME \$FILES\$



USER NAME = \$USERS	DESIGNED - MKW	REVISED -
	DRAWN - DWH	REVISED -
PLOT SCALE = \$SCALE\$	CHECKED - MKW	REVISED -
PLOT DATE = \$DATES	DATE -	REVISED -

**STATE OF ILLINOIS  
DEPARTMENT OF TRANSPORTATION**

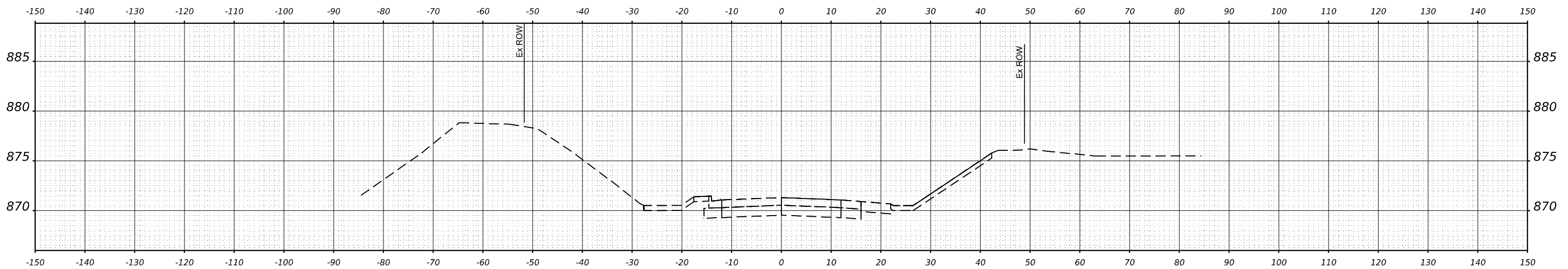
**BARRINGTON ROAD  
CROSS SECTIONS - STAGE 3**

SCALE: 10H : 5V    SHEET 47 OF 54 SHEETS    STA.

F.A.P. RTE.	SECTION	COUNTY	TOTAL SHEETS	SHEET NO.
362	2019-161-W	COOK	666	659
CONTRACT NO. 62K33				
ILLINOIS		FED. AID PROJECT		

FINAL SURVEY	SURVEYED	BY	DATE
NOTE BOOK NO.	PLOTTED		
	TEMPLATE		
	AREAS		
	CHECKED		

ORIGINAL SURVEY	SURVEYED	BY	DATE
NOTE BOOK NO.	PLOTTED		
	TEMPLATE		
	AREAS		
	CHECKED		



**STA 113+00.00**



USER NAME = \$USERS	DESIGNED - MKW	REVISED -
	DRAWN - DWH	REVISED -
PLOT SCALE = \$SCALE\$	CHECKED - MKW	REVISED -
PLOT DATE = \$DATES	DATE -	REVISED -

**STATE OF ILLINOIS  
DEPARTMENT OF TRANSPORTATION**

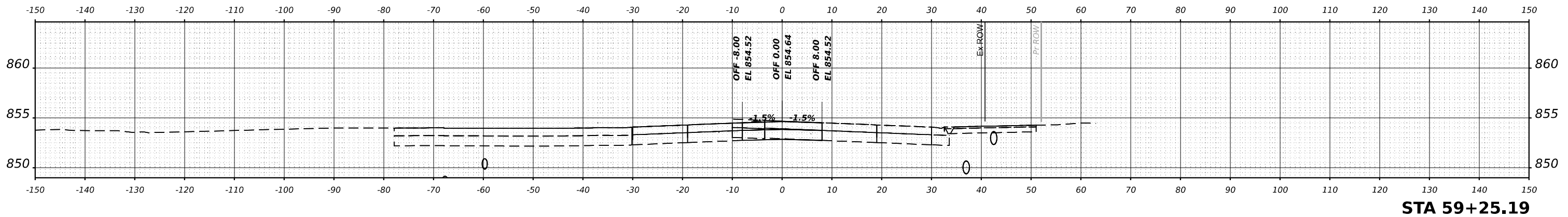
**BARRINGTON ROAD  
CROSS SECTIONS - STAGE 3**

SCALE: 10H : 5V    SHEET 48 OF 54 SHEETS    STA.

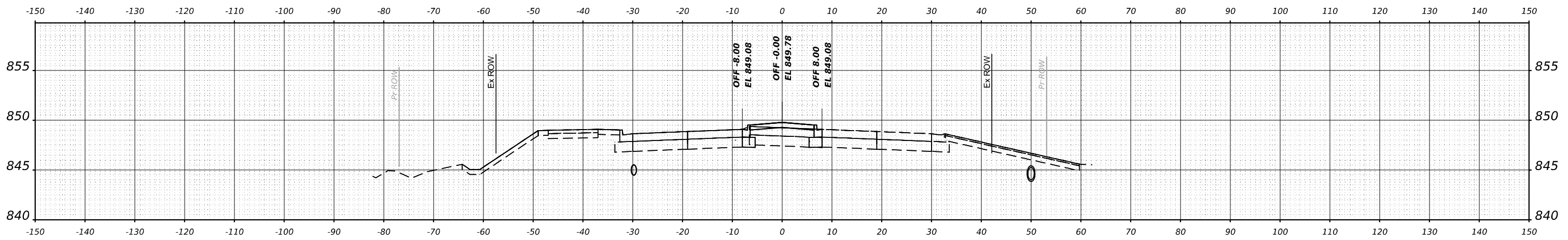
F.A.P. RTE.	SECTION	COUNTY	TOTAL SHEETS	SHEET NO.
362	2019-161-W	COOK	666	660
CONTRACT NO. 62K33				
ILLINOIS		FED. AID PROJECT		

MODEL: \$MODELNAME\$  
FILE NAME: \$FILES\$

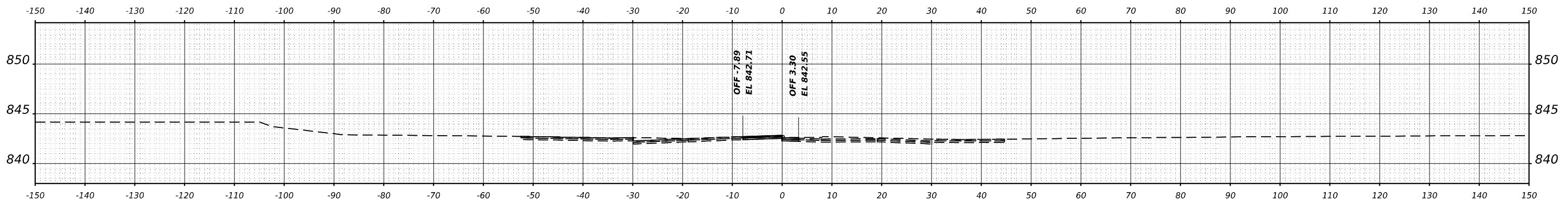
DATE	
BY	
FINISHED SURVEY	
PLOTTED	
TEMPLATE	
NOTE BOOK	
AREAS CHECKED	
NO.	



STA 59+25.19



STA 54+42.32



STA 44+04.75

DATE	
BY	
ORIGINAL SURVEY	
PLOTTED	
TEMPLATE	
NOTE BOOK	
AREAS CHECKED	
NO.	

MODEL \$MODELNAME\$  
FILE NAME \$FILES\$



USER NAME = \$USERS	DESIGNED - MKW	REVISED -
	DRAWN - DWH	REVISED -
PLOT SCALE = \$SCALE\$	CHECKED - MKW	REVISED -
PLOT DATE = \$DATES	DATE -	REVISED -

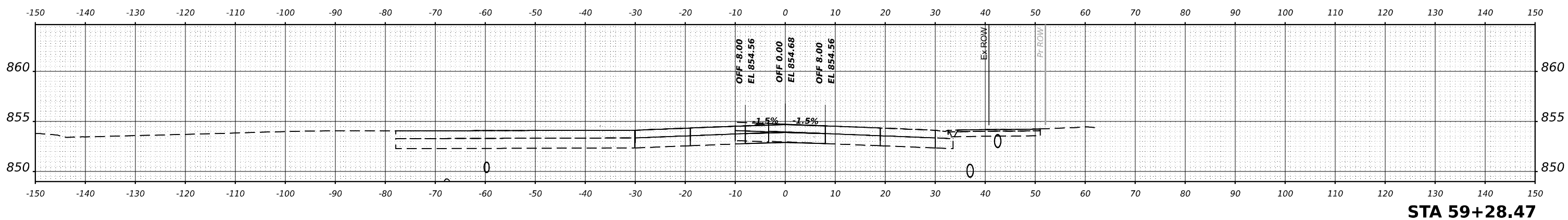
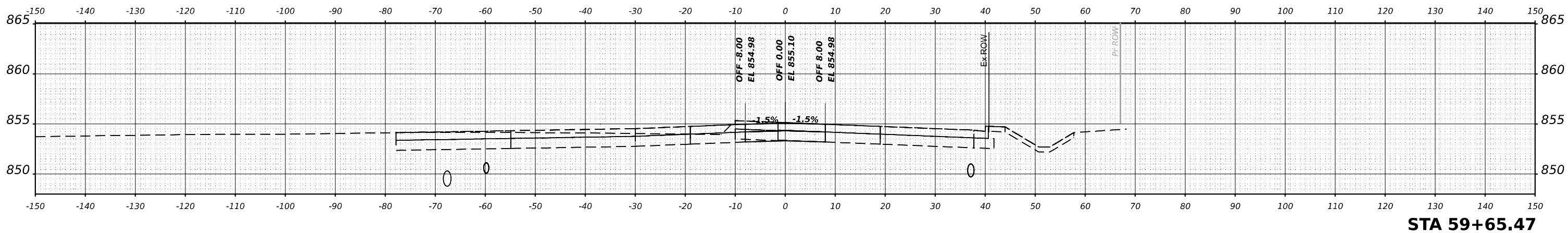
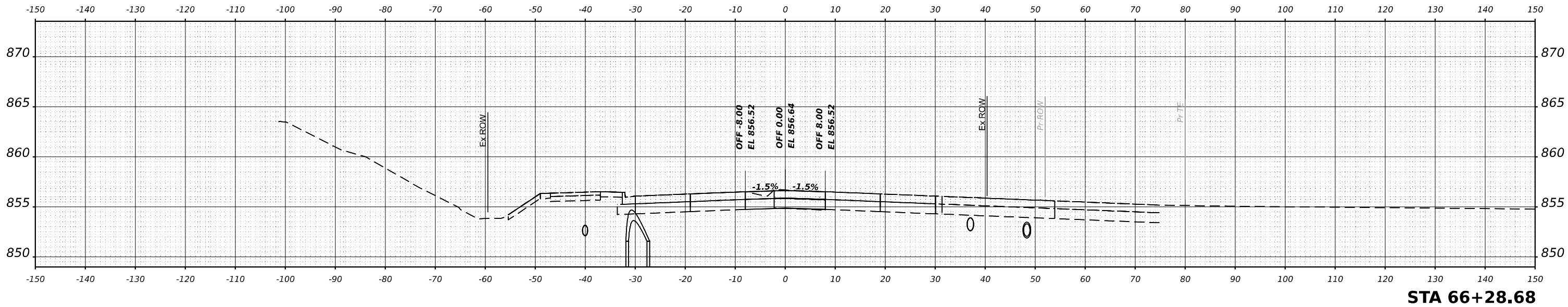
STATE OF ILLINOIS  
DEPARTMENT OF TRANSPORTATION

BARRINGTON ROAD  
CROSS SECTIONS - STAGE 3

SCALE: 10H : 5V SHEET 49 OF 54 SHEETS STA.

F.A.P. RTE.	SECTION	COUNTY	TOTAL SHEETS	SHEET NO.
362	2019-161-W	COOK	666	661
CONTRACT NO. 62K33				
ILLINOIS		FED. AID PROJECT		

DATE	
BY	
SURVEYED	
PLOTTED	
TEMPLATE	
AREAS	
CHECKED	
NO.	



DATE	
BY	
SURVEYED	
PLOTTED	
TEMPLATE	
AREAS	
CHECKED	
NO.	

MODEL \$MODELNAME\$  
FILE NAME \$FILES\$



USER NAME = \$USERS	DESIGNED - MKW	REVISED -
	DRAWN - DWH	REVISED -
PLOT SCALE = \$SCALE\$	CHECKED - MKW	REVISED -
PLOT DATE = \$DATES	DATE -	REVISED -

STATE OF ILLINOIS  
DEPARTMENT OF TRANSPORTATION

BARRINGTON ROAD  
CROSS SECTIONS - STAGE 3

SCALE: 10H : 5V SHEET 50 OF 54 SHEETS STA.

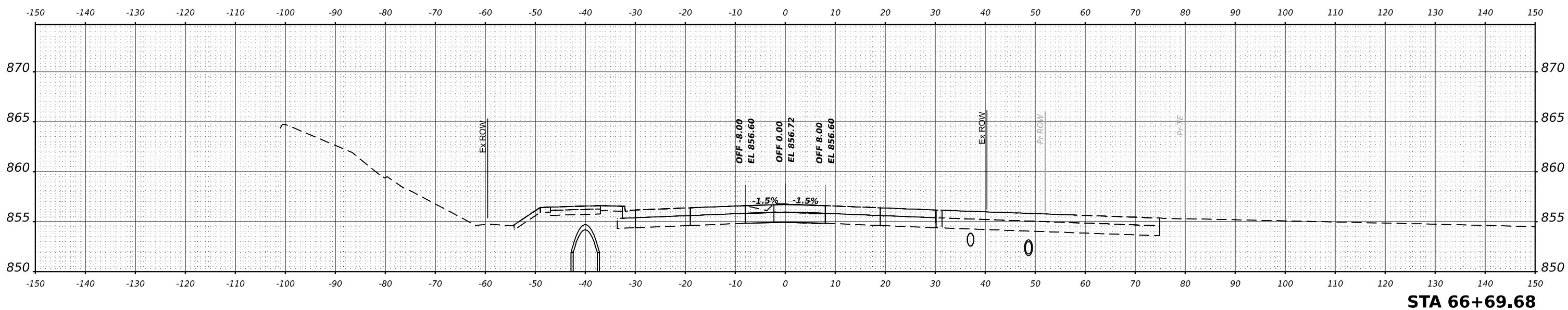
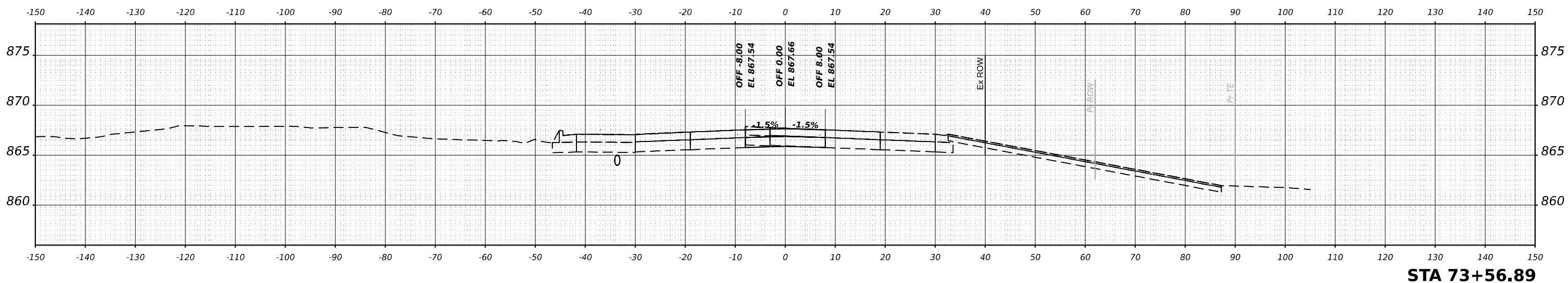
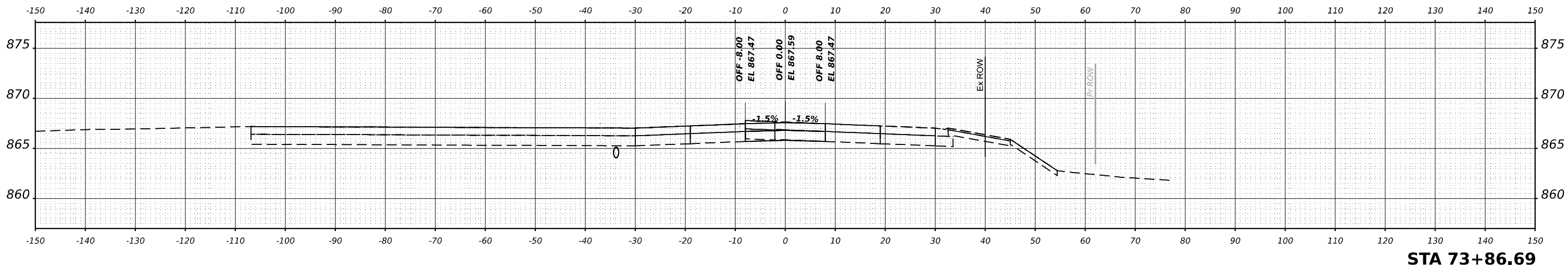
F.A.P. RTE.	SECTION	COUNTY	TOTAL SHEETS	SHEET NO.
362	2019-161-W	COOK	666	662
CONTRACT NO. 62K33				

ILLINOIS FED. AID PROJECT

DATE	
BY	
SURVEYED	
PLOTTED	
TEMPLATE	
NOTE BOOK	
AREAS CHECKED	

DATE	
BY	
SURVEYED	
PLOTTED	
TEMPLATE	
NOTE BOOK	
AREAS CHECKED	

MODEL \$MODELNAME\$  
FILE NAME \$FILES\$



USER NAME = \$USERS	DESIGNED - MKW	REVISED -
	DRAWN - DWH	REVISED -
PLOT SCALE = \$SCALE\$	CHECKED - MKW	REVISED -
PLOT DATE = \$DATES	DATE -	REVISED -

STATE OF ILLINOIS  
DEPARTMENT OF TRANSPORTATION

BARRINGTON ROAD  
CROSS SECTIONS - STAGE 3

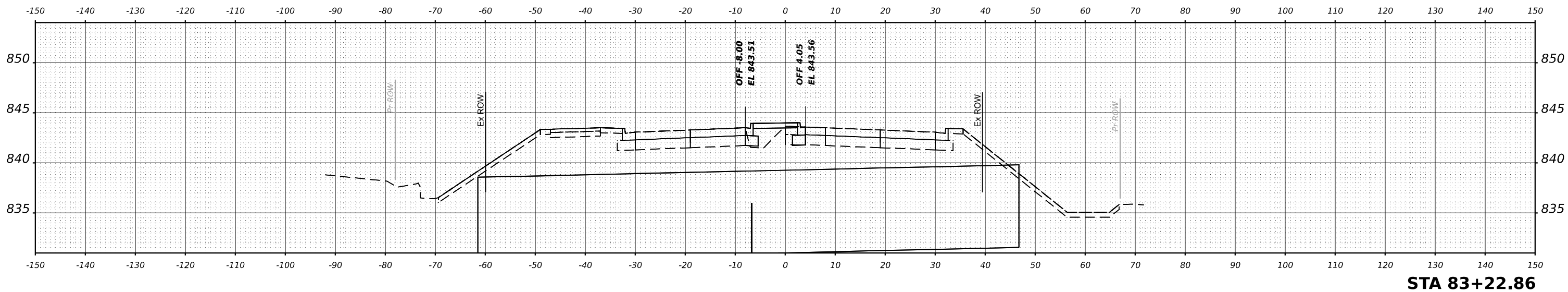
SCALE: 10H : 5V SHEET 51 OF 54 SHEETS STA.

F.A.P. RTE.	SECTION	COUNTY	TOTAL SHEETS	SHEET NO.
362	2019-161-W	COOK	666	663
CONTRACT NO. 62K33				
ILLINOIS FED. AID PROJECT				

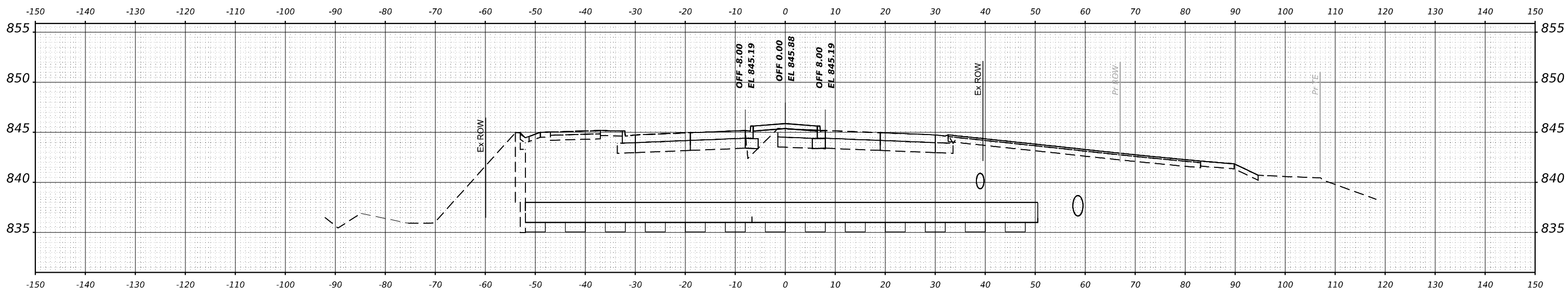
DATE	
BY	
SURVEYED	
PLOTTED	
TEMPLATE	
AREAS	
CHECKED	
NO.	

DATE	
BY	
SURVEYED	
PLOTTED	
TEMPLATE	
AREAS	
CHECKED	
NO.	

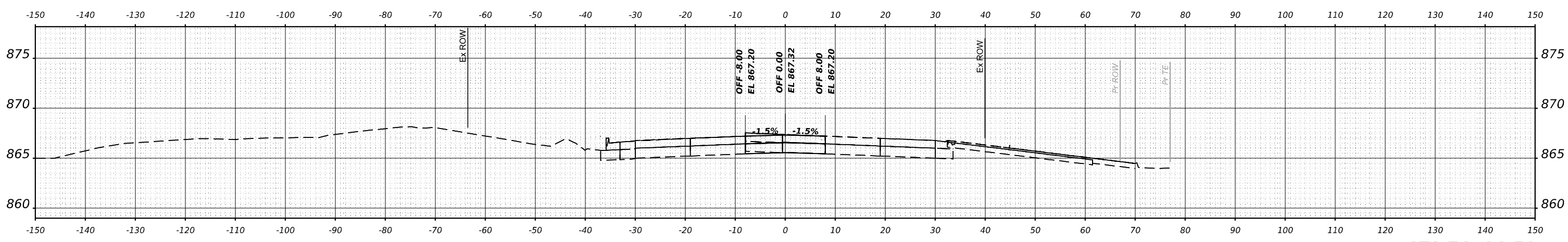
MODEL \$MODELNAME\$  
FILE NAME \$FILES\$



**STA 83+22.86**



**STA 81+69.08**



**STA 74+31.51**



USER NAME = \$USERS	DESIGNED - MKW	REVISED -
	DRAWN - DWH	REVISED -
PLOT SCALE = \$SCALE\$	CHECKED - MKW	REVISED -
PLOT DATE = \$DATES	DATE -	REVISED -

**STATE OF ILLINOIS  
DEPARTMENT OF TRANSPORTATION**

**BARRINGTON ROAD  
CROSS SECTIONS - STAGE 3**

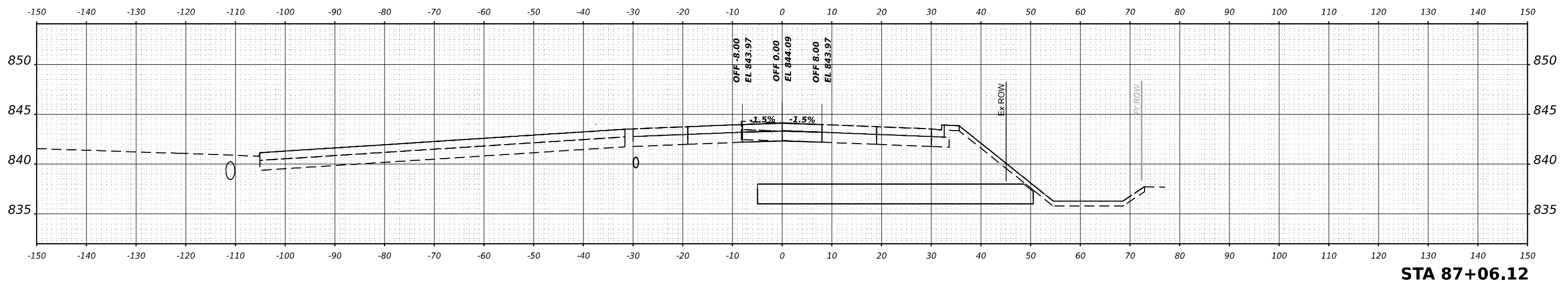
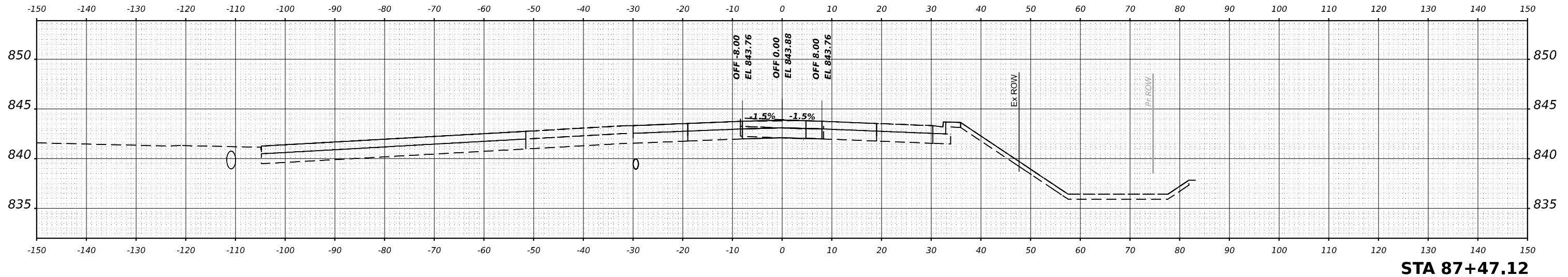
SCALE: 10H : 5V SHEET 52 OF 54 SHEETS STA.

F.A.P. RTE.	SECTION	COUNTY	TOTAL SHEETS	SHEET NO.
362	2019-161-W	COOK	666	664
CONTRACT NO. 62K33				
ILLINOIS		FED. AID PROJECT		

FINAL SURVEY NO.	SURVEYED	BY	DATE
	PLOTTED		
	TEMPLATE		
	AREAS		
	CHECKED		

ORIGINAL SURVEY NO.	SURVEYED	BY	DATE
	PLOTTED		
	TEMPLATE		
	AREAS		
	CHECKED		

MODEL \$MODELNAME\$  
FILE NAME \$FILES\$



USER NAME = \$USERS	DESIGNED - MKW	REVISED -
	DRAWN - DWH	REVISED -
PLOT SCALE = \$SCALE\$	CHECKED - MKW	REVISED -
PLOT DATE = \$DATES	DATE -	REVISED -

**STATE OF ILLINOIS  
DEPARTMENT OF TRANSPORTATION**

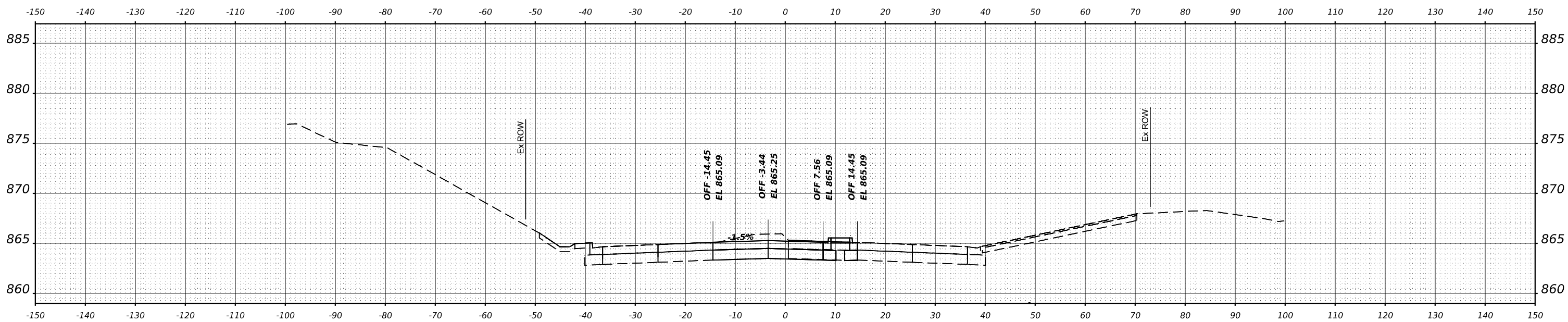
**BARRINGTON ROAD  
CROSS SECTIONS - STAGE 3**

SCALE: 10H : 5V SHEET 53 OF 54 SHEETS STA.

F.A.P. RTE.	SECTION	COUNTY	TOTAL SHEETS	SHEET NO.
362	2019-161-W	COOK	666	665
CONTRACT NO. 62K33				
ILLINOIS		FED. AID PROJECT		

FINAL SURVEY NO.	SURVEYED PLOTTED AREAS CHECKED	BY	DATE

ORIGINAL SURVEY NO.	SURVEYED PLOTTED AREAS CHECKED	BY	DATE



**STA 103+11.96**



USER NAME = \$USERS	DESIGNED - MKW	REVISED -
	DRAWN - DWH	REVISED -
PLOT SCALE = \$SCALE\$	CHECKED - MKW	REVISED -
PLOT DATE = \$DATES	DATE -	REVISED -

**STATE OF ILLINOIS  
DEPARTMENT OF TRANSPORTATION**

**BARRINGTON ROAD  
CROSS SECTIONS - STAGE 3**

SCALE: 10H : 5V SHEET 54 OF 54 SHEETS STA.

F.A.P. RTE.	SECTION	COUNTY	TOTAL SHEETS	SHEET NO.
362	2019-161-W	COOK	666	666
CONTRACT NO. 62K33				
ILLINOIS		FED. AID PROJECT		

MODEL: \$MODELNAME\$  
FILE NAME: \$FILES\$