

STATE OF ILLINOIS
DEPARTMENT OF TRANSPORTATION

F.A. RTE.	SECTION	COUNTY	TOTAL SHEETS	SHEET NO.
VAR.	2025 1081-WSP	VARIOUS	21	1
		ILLINOIS	CONTRACT NO. 62Y34	

D-91-153-25

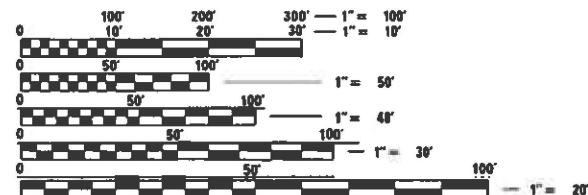
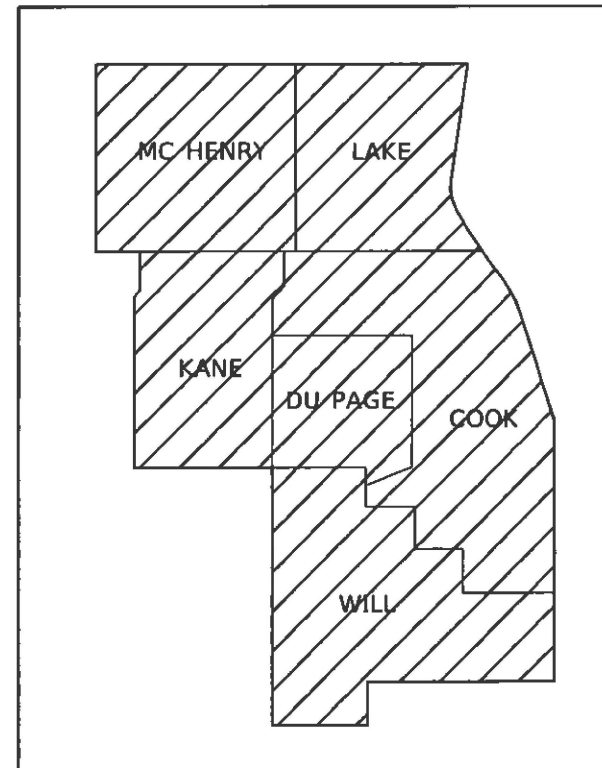
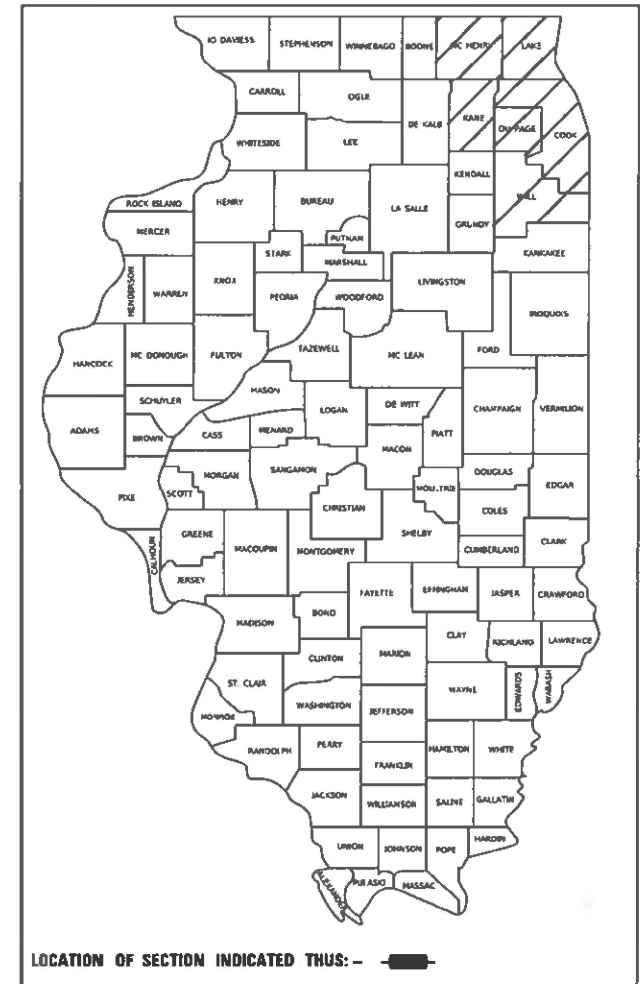
FOR INDEX OF SHEETS, SEE SHEET NO. 2

PROPOSED HIGHWAY PLANS

ROUTE VARIOUS
SECTION 2025-1081-WSP
PROJECT N/A
VEGETATION CONTROL (WEED SPRAYING)
VARIOUS COUNTY

C-91-230-25

IMPROVEMENTS ARE AT VARIOUS
LOCATIONS WITHIN DISTRICT ONE



FULL SIZE PLANS HAVE BEEN PREPARED USING STANDARD ENGINEERING SCALES. REDUCED SIZED PLANS WILL NOT CONFORM TO STANDARD SCALES. IN MAKING MEASUREMENTS ON REDUCED PLANS, THE ABOVE SCALES MAY BE USED.

J.U.L.I.E.
JOINT UTILITY LOCATION INFORMATION FOR EXCAVATORS
1-800-892-0123
OR 811

PROJECT ENGINEER JACEK EJMONT
PROJECT MANAGER GIOVANNA ZAFFINA (847) 705-4171

CONTRACT NO. 62Y34

GROSS LENGTH = x.xx FT. = x.xxx MILE
NET LENGTH = x.xx FT. = x.xxx MILE

STATE OF ILLINOIS
DEPARTMENT OF TRANSPORTATION

SUBMITTED Stewart 4th 20 26

Jane Rios REGIONAL ENGINEER
March 20 20 26

Scott E. [Signature] ENGINEER OF DESIGN AND ENVIRONMENT
March 20 20 26

[Signature] 5
DIRECTOR OF HIGHWAYS PROJECT IMPLEMENTATION

PRINTED BY THE AUTHORITY
OF THE STATE OF ILLINOIS

INDEX OF SHEETS

HIGHWAY STANDARDS

1	COVER SHEET		
2	INDEX OF SHEETS, HIGHWAY STANDARDS	701001-02	OFF-ROAD OPERATIONS, 2L, 2W, MORE THAN 15' AWAY
3	GENERAL NOTES	701006-05	OFF-ROAD OPERATIONS, 2L, 2W, 15' TO 24' FROM PAVEMENT EDGE
4	SUMMARY OF QUANTITIES	701011-04	OFF-ROAD MOVING OPERATIONS, 2L, 2W DAY ONLY
5	SAMPLE OPER 758 FORM	701106-02	OFF-ROAD OPERATIONS, MULTILANE, MORE THAN 15' AWAY
6	SAMPLE OPER 2720 FORM	701426-09	LANE CLOSURE, MULTI-LANE, INTERMITTENT OR MOVING OPERATIONS, FOR SPEEDS > 45 MPH
7	SAMPLE WORK ORDER	701901-11	TRAFFIC CONTROL DEVICES
8	SCHEDULE AND LOCATIONS		
9	I-290 I-90 to Ida B. Wells St. LOCATION MAP		
10	Rt 53 Lake Cook Rd. to I-90 LOCATION MAP		
11	I-355 I-290 to Army Trail Rd. LOCATION MAP		
12	I-90/94 31st St. to 95th St. LOCATION MAP		
13	I-80 I-294 to US 30 LOCATION MAP		
14	HILLSIDE TEAM SECTION LOCATION MAP		
15	JOLIET TEAM SECTION LOCATION MAP		
16	NEW LENOX TEAM SECTION LOCATION MAP		
17	NORTHBROOK TEAM SECTION LOCATION MAP		
18	NORTHSIDE TEAM SECTION LOCATION MAP		
19	RODENBURG TEAM SECTION LOCATION MAP		
20	TC-10 TRAFFIC CONTROL AND PROTECTION FOR SIDE ROADS, INTERSECTIONS, AND DRIVEWAYS		
21	TC-17 TRAFFIC CONTROL DETAIL FOR FREEWAY SHOULDER CLOSURES AND PARTIAL RAMP CLOSURES		

MODEL: INDEX SHEET (Sheet)
 FILE NAME: c:\p\work\pwr\dyuyang.deng@illinois.gov\d1188437D115325-shh-gemnote.dgn

GENERAL NOTES CONTINUE ON NEXT SHEET

USER NAME = Yuyang.Deng DESIGNED - DRAWN - PLOT SCALE = 0.16666833" / in. CHECKED - PLOT DATE = 2/4/2026 DATE -		REVISED - REVISED - REVISED - REVISED -		STATE OF ILLINOIS DEPARTMENT OF TRANSPORTATION		INDEX OF SHEETS, HIGHWAY STANDARDS				F.A. RTE. SECTION COUNTY TOTAL SHEETS SHEET NO.				
						SCALE:		SHEET	OF 2	SHEETS	STA.	TO STA.	2025-1081-WPS VARIOUS 21 2 CONTRACT NO. 62Y34 ILLINOIS FED. AID PROJECT	

GENERAL NOTES

1. ALL HERBICIDES WATER AND MIXING AGENTS SHALL BE PROVIDED BY THE CONTRACTOR.
2. IDOT WILL PROVIDE ANY ADDITIONAL HERBICIDES THAT MAY BE USED TO TANK MIX WITH EXISTING HERBICIDES AS DETERMINED BY THE ENGINEER.
3. RANDOM SPOT CHECK INSPECTION BY THE ENGINEER WILL OCCUR TO VERIFY WEED CONTROL CALIBRATION RATES.
4. SCHEDULE MAY VARY AS DIRECTED BY THE ENGINEER.
5. THE CONTRACTOR SHALL NOT START WORK BEFORE THE DATES SCHEDULED WITHOUT WRITTEN AUTHORIZATION FROM THE ENGINEER.
6. NO WORK WILL BE ALLOWED DURING ANY LEGAL HOLIDAY.
7. SCHEDULES OF ANTICIPATED START DATES SHOWN ARE TENTATIVE AS DETERMINED BY THE DEPARTMENT'S OPERATIONAL NEEDS.
8. ALL LANE AND SHOULDER CLOSURE REQUESTS SHALL BE SUBMITTED TO THE TRAFFIC OPERATIONS ENGINEERS 24 HOURS IN ADVANCE OF REQUESTED CLOSURES PRIOR TO WORKING.
9. THE CONTRACTOR SHALL TAKE ALL NECESSARY SAFETY PRECAUTIONS TO PROTECT AND PROVIDE ACCESS TO ABUTTING PROPERTY, UTILITIES, PEDESTRIANS, AND VEHICULAR TRAFFIC.
- 10 ALL TRAFFIC SIGNS SHALL HAVE RETROREFLECTIVE SHEETING.
11. ALL VEHICLES INCLUDING PASSENGER CARS, WHETHER OWNED BY THE CONTRACTOR OR ANYONE REPRESENTING THEM, SHALL BE EQUIPPED WITH A YELLOW FLASHING LIGHT MOUNTED EITHER ON TOP OR IN THE REAR WINDOW OF THE VEHICLE AND VISIBLE FOR AT LEAST 500 FEET TO THE REAR OF THE VEHICLE. IN ADDITION, A SIGN MUST BE DISPLAYED ON EACH SIDE OF THE VEHICLE AND WITH LETTERS AT LEAST 3 INCHES IN HEIGHT AND WITH A SUITABLE FONT, SHOWING THE COMPANY NAME. MAGNETIC SIGNS ARE ACCEPTABLE.
12. THE CONTRACTOR SHALL REQUEST AND GAIN THE APPROVAL FROM THE ILLINOIS DEPARTMENT OF TRANSPORTATION'S EXPRESSWAY TRAFFIC OPERATIONS ENGINEER AT WWW.IDOT.IL.GOV TWENTY-FOUR (24) HOURS IN ADVANCE OF ALL DAILY LANE, RAMP AND SHOULDER CLOSURES. THIS ADVANCE NOTIFICATION IS CALCULATED BASED ON WORKWEEK OF MONDAY THROUGH FRIDAY AND SHALL NOT INCLUDE WEEKENDS OR HOLIDAYS.
13. CONTRACTOR'S STAFF SHALL MEET AL THE REQUIREMENTS AS SPECIFIED IN THE SPECIAL PROVISIONS.
14. CONTRACTOR'S EQUIPMENT SHALL MEET ALL REQUIREMENTS AS SPECIFIED IN THE SPECIAL PROVISIONS.
15. THE CONTRACTOR SHALL CONTACT THE IDOT EXPRESSWAY TRAFFIC CONTROL SUPERVISOR DISTRICT ONE AT CARLOS.MUNOZ@ILLINOIS.GOV A MINIMUM OF 72 HOURS IN ADVANCE OF BEGINNING OF WORK.

MODEL: GENERAL NOTES [Sheet]
 FILE NAME: c:\pwworking\yuyang.deng@illinois.gov\d1188437\15225-shr-gennotes.dgn

USER NAME = Yuyang.Deng	DESIGNED -	REVISED -
	DRAWN -	REVISED -
PLOT SCALE = 0.1888833' / in.	CHECKED -	REVISED -
PLOT DATE = 2/4/2026	DATE -	REVISED -

**STATE OF ILLINOIS
DEPARTMENT OF TRANSPORTATION**

GENERAL NOTES

SCALE: SHEET OF 2 SHEETS STA. TO STA.

F.A. RTE.	SECTION	COUNTY	TOTAL SHEETS	SHEET NO.
VAR	2025-1081-WPS	VARIOUS	21	3
CONTRACT NO. 62Y34			ILLINOIS FED. AID PROJECT	

SUMMARY OF QUANTITIES

**100% STATE
0031**

PAY ITEM	DESCRIPTION	UNIT	FORMAL CONTRACT FUND	TOTAL
25003210	INTERSEEDING CLASS 2A	ACRE	10	10
67100100	MOBILIZATION	L SUM	1	1
K0029614	WEED CONTROL, AQUATIC	GALLON	60	60
K0029618	WEED CONTROL, BROADLEAF IN TURF	GALLON	24	24
K0029624	WEED CONTROL, TEASEL	GALLON	40	40
K0029625	WEED CONTROL, TEASEL MISCELLANEOUS SPRAY	GALLON	15	15
K0029626	WEED CONTROL, TEASEL	POUND	13	13
K0029632	WEED CONTROL, NON-SELECTIVE AND NON-RESIDUAL	GALLON	45	45
X0324060	WEED CONTROL, TOTAL VEGETATION CONTROL MISCELLANEOUS SPRAY	GALLON	20	20
X0325896	WEED CONTROL, TOTAL VEGETATION CONTROL	GALLON	35	35
X2503315	INTERSEEDING CLASS 4A MODIFIED	ACRE	10	10
Ø Z0076604	TRAINEES - TRAINING PROGRAM GRADUATE	HOUR	1500	1500

MODEL: SQ001 [Sheet]
FILE NAME: c:\p\work\pwr\yuyang.deng@illinois.gov\d1188437D\15325-sht-SQ0.dgn

Ø 0042

USER NAME = Yuyang.Deng	DESIGNED -	REVISED -	STATE OF ILLINOIS DEPARTMENT OF TRANSPORTATION	SUMMARY OF QUANTITIES			F.A. RTE.	SECTION	COUNTY	TOTAL SHEETS	SHEET NO.		
PLOT SCALE = 0.16666633 / in.	DRAWN -	REVISED -		SCALE:	SHEET	OF 1 SHEETS	STA.	TO STA.	VAR	2025-1081-WPS	VARIOUS	21	4
PLOT DATE = 2/4/2026	CHECKED -	REVISED -								CONTRACT NO. 62Y34			
	DATE -	REVISED -								ILLINOIS FED. AID PROJECT			



Notification of Pesticide Application

This form only applies to pesticide application within municipal limits. Also, when Department is referenced below that actually refers to Dept. of Agriculture.

Intended Location

Location To

County

DATE RANGE AND TIME RANGE DURING THE DAY THAT THE MATERIAL MAY BE APPLIED

Date Range: From To Time Range: From To

PRODUCT THAT MAY BE APPLIED

Brand Name	Common Name	Range of Concentration of Products	Scientific Name

Type of Pesticide in the Product

The Reason for Use of the Product

Any Special Instruction Appearing on the Label of the Product Applicable

Phone of the Certified Applicator

If you believe your property has been damaged by pesticide misuse, call the IDOA's Bureau of Environment Program at 1-800-641-3934 (voice and TDD) or 217-785-2427 for a [complaint form](#). Complaints must be received by the IDOA within 30 days of the incident or within 30 days of when the damage was first noticed. Complaints filed after that will be kept on record, but no administrative action can be taken.

MODEL: MISCELLANEOUS SPRAY FORM SAMPLE
FILE NAME: c:\pw_work\wrc\yuyang.deng@illinois.gov\d1188437D115325-shh-details.dgn

USER NAME = Yuyang.Deng	DESIGNED -	REVISED -	STATE OF ILLINOIS DEPARTMENT OF TRANSPORTATION	SAMPLE OPER 758 FORM	F.A. RTE.	SECTION	COUNTY	TOTAL SHEETS	SHEET NO.
PLOT SCALE = 0.16666833' / in.	DRAWN -	REVISED -			VAR	2025-1081-WPS	VARIOUS	21	5
PLOT DATE = 2/4/2026	CHECKED -	REVISED -			CONTRACT NO. 62Y34				
DATE -	REVISED -	SCALE:			SHEET	OF 2 SHEETS	STA.	TO STA.	ILLINOIS



Pesticide Application Daily Spray Record

Application Date	District	County	Team Section/Contractor	Contract Number

Applicator Name	Applicator Number

Operator Name	Operator Number

Check the box if the Operator/Applicator is the same person.

Chemical Name	EPA Registration Number	Rate/Acre	Total Quantity/Units

Chemical Name	EPA Registration Number	Rate/Acre	Total Quantity/Units

Chemical Name	EPA Registration Number	Rate/Acre	Total Quantity/Units

Gallon Water	Application Rate of Mix (Gallon/Acre Sprayed)	Weed Controlled

Location	Marked Route	Approx Acres Sprayed	Wind Speed (MPH)	Wind Direction	Temp (Degrees)

From Mile Marker or Intersection	To Mile Marker or Intersection

Comments

Location	Marked Route	Approx Acres Sprayed	Wind Speed (MPH)	Wind Direction	Temp (Degrees)

From Mile Marker or Intersection	To Mile Marker or Intersection

Comments

Location	Marked Route	Approx Acres Sprayed	Wind Speed (MPH)	Wind Direction	Temp (Degrees)

From Mile Marker or Intersection	To Mile Marker or Intersection

Comments

Total Approx Size (Acres)	Checked By	Date	Printed Name

OPER 2720 (Rev. 07/03/24)

MODEL: OPER 2720 SAMPLE
FILE NAME: c:\pwworking\yuyang.deng@illinois.gov\d1188437D115325-shh-details.dgn

USER NAME = Yuyang.Deng	DESIGNED -	REVISED -
	DRAWN -	REVISED -
PLOT SCALE = 0.16666833' / in.	CHECKED -	REVISED -
PLOT DATE = 2/4/2026	DATE -	REVISED -

**STATE OF ILLINOIS
DEPARTMENT OF TRANSPORTATION**

SAMPLE OPER 2720 FORM

SCALE: SHEET OF 2 SHEETS STA. 0+00.00 TO STA. 0+00.00

F.A. RTE.	SECTION	COUNTY	TOTAL SHEETS	SHEET NO.
VAR	2025-1081-WPS	VARIOUS	21	5
CONTRACT NO. 62Y34			ILLINOIS FED. AID PROJECT	



Contract Number: 62Y34
 Weed Control Work Order #: _____
 Route: _____

MISCELLANEOUS SPRAY application

Cook	DuPage	Kane	Work Order Prepared By	Team Section
Lake	McHenry	Will		

Location:

Refer to attached Weed Control maps, which are hereby made a part of this work order (____ sheets)

WORK INCLUDED IN THIS WORK ORDER			
Item	Est. Map Qty.	Priority Multiplier	Est. Work Order Qty.
	acres gallons		acres gallons
	acres gallons		acres gallons
	acres gallons		acres gallons
	acres gallons		acres gallons

AUTHORIZATION OF WORK ORDER

Resident Engineer/Technician Signature _____ Date/Time _____

Contractor Signature (to acknowledge receipt) _____ Date/Time _____

APPROVED PERSONNEL (RE USE ONLY)

Name _____ License Number _____

CERTIFICATION OF COMPLETION

Contractor Signature _____ Date/Time _____

ACCEPTANCE OF COMPLETED WORK

Resident Engineer/Technician Signature _____ Date/Time _____

MODEL: Sample Work Order
FILE NAME: c:\p\wct\wct\yuyang.deng@illinois.gov\1188437D115325-shd-details.dgn

USER NAME = Yuyang.Deng	DESIGNED -	REVISED -
PLOT SCALE = 0.16666833' / in.	DRAWN -	REVISED -
PLOT DATE = 2/5/2026	CHECKED -	REVISED -
	DATE -	REVISED -

STATE OF ILLINOIS
DEPARTMENT OF TRANSPORTATION

SAMPLE WORK ORDER

SCALE: _____ SHEET OF 3 SHEETS STA. _____ TO STA. _____

F.A. RTE.	SECTION	COUNTY	TOTAL SHEETS	SHEET NO.
VAR	2025-1081-WPS	VARIOUS	21	7
			CONTRACT NO. 62Y34	
ILLINOIS		FED. AID PROJECT		

Schedule

2026/2027		
INTERVAL OF TASK	TASK	PAY ITEM
April 1-June 15	Turf Seeding	Interseeding Class 2A
April 15 - June 1	Plant Growth Regulator	Weed Control, Teasel (POUND) Weed Control, Broadleaf in Turf
April 15 – June 30	Paved surfaces	Weed Control, Total Vegetation Weed Control, Non-Selective Non-Residual
April 15 - June 30	Teasel	Weed Control, Teasel (GALLON)
August 1- Nov 1	Seeding	Interseeding Class 2A
August 1 – Sept. 30	Phragmites Control	Weed Control Aquatic
Sept. 1 – Nov. 15	Paved surfaces	Weed Control, Total Vegetation Weed Control, Non-selective non-residual
Sept. 1 –Nov. 15	Teasel	Weed Control, Teasel (GALLON)
Oct 15- May 15	Prairie Seeding	Interseeding Class 4A Modified
MISCELLANEOUS SPRAYING	Various Invasive Species	As Directed by Engineer

LOCATIONS:

I-290 I-90 to Ida B. Wells St.
Rt 53 Lake Cook rd. to I-90
I-355 I-290 to Army Trail rd.
I-90/94 31st St. to 95th St.
I-80 I-294 to US 30

Rodenburg Team Section
Joliet Team Section
New Lenox Team Section
Northside Team Section
Hillside Team Section
Northbrook Team Section

MODEL: Schedule01 (Sheet)
 FILE NAME: c:\pw\work\paw\yuyang.deng@illinois.gov\1188437D\15325-sht-schedule.dgn

USER NAME = Yuyang.Deng	DESIGNED -	REVISED -
	DRAWN -	REVISED -
PLOT SCALE = 0.16666633 / in.	CHECKED -	REVISED -
PLOT DATE = 2/5/2026	DATE -	REVISED -

**STATE OF ILLINOIS
 DEPARTMENT OF TRANSPORTATION**

SCHEDULE AND LOCATIONS

SCALE: SHEET OF 1 SHEETS STA. TO STA.

F.A. RTE.	SECTION	COUNTY	TOTAL SHEETS	SHEET NO.
VAR	2025-1081-WPS	VARIOUS	21	8
			CONTRACT NO. 62Y34	
ILLINOIS FED. AID PROJECT				



Legend

— I-290

MODEL: Exhibit(S)2 (Sheet)
 FILE NAME: c:\p\work\kws\yuyang.dwg@illinois.gov\1188437D\118325-shr-exhibits.dgn

USER NAME = Yuyang,Deng	DESIGNED -	REVISED -
	DRAWN -	REVISED -
	CHECKED -	REVISED -
PLOT DATE = 2/4/2026	DATE -	REVISED -

**STATE OF ILLINOIS
DEPARTMENT OF TRANSPORTATION**

**I-290 I-90 TO IDA B. WELLS ST.
LOCATION MAP**

SCALE: SHEET 2 OF 5 SHEETS STA. 0+00.00 TO STA. 0+00.00

F.A. RTE.	SECTION	COUNTY	TOTAL SHEETS	SHEET NO.
VAR	2025-1081-WPS	VARIOUS	21	9
CONTRACT NO. 62Y34				
ILLINOIS FED. AID PROJECT				



Legend

— RT53

MODEL: ExhibitsHS (Sheet)
 FILE NAME: c:\p_w\work\yuyang.deng@illinois.gov\1186437D\115325-shr-exhibits.dgn

USER NAME = Yuyang.Deng	DESIGNED -	REVISED -
	DRAWN -	REVISED -
	CHECKED -	REVISED -
PLOT DATE = 2/4/2026	DATE -	REVISED -

STATE OF ILLINOIS
DEPARTMENT OF TRANSPORTATION

RT 53 LAKE COOK RD. TO I-90
LOCATION MAP

SCALE: SHEET 5 OF 5 SHEETS STA. 0+00.00 TO STA. 0+00.00

F.A. RTE.	SECTION	COUNTY	TOTAL SHEETS	SHEET NO.
VAR	2025-1081-WPS	VARIOUS	21	10
CONTRACT NO. 62Y34				
ILLINOIS FED. AID PROJECT				



County of DuPage, Esri Canada, Esri, HERE, Garmin, INCREMENT P, USGS, METI/NASA, EPA, USDA

Legend

— I355

MODEL: ExhibitSH3 (Sheet)
FILE NAME: c:\pw_work\duwayang_deng@illinois.gov\1186437D\115325-sh3-exhibits.dgn

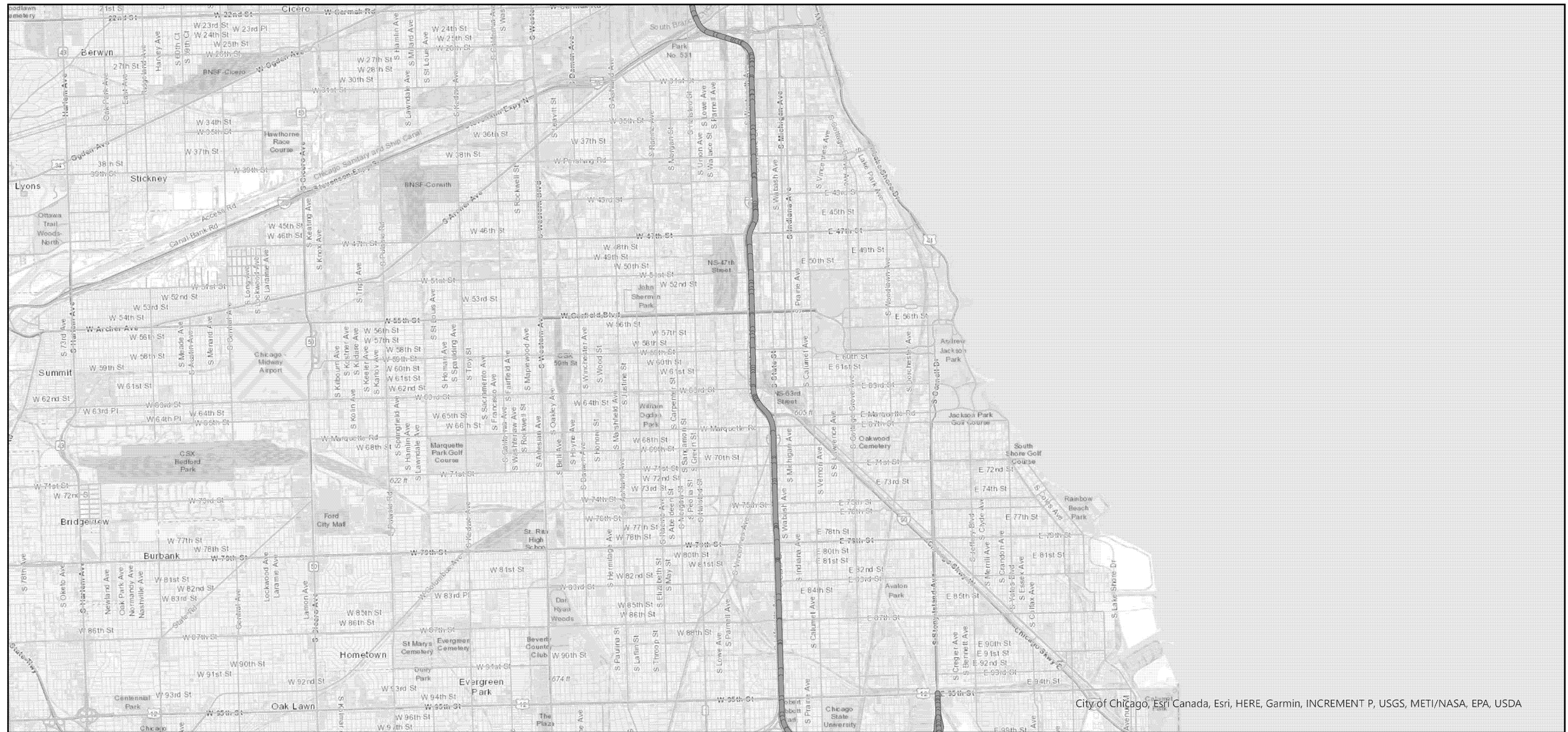
USER NAME = Yuyang.Deng	DESIGNED -	REVISED -
	DRAWN -	REVISED -
	CHECKED -	REVISED -
PLOT DATE = 2/4/2026	DATE -	REVISED -

**STATE OF ILLINOIS
DEPARTMENT OF TRANSPORTATION**

**I-355 I-290 TO ARMY TRAIL RD
LOCATION MAP**

SCALE: SHEET 3 OF 5 SHEETS STA. 0+00.00 TO STA. 0+00.00

F.A. RTE.	SECTION	COUNTY	TOTAL SHEETS	SHEET NO.
VAR	2025-1081-WPS	VARIOUS	21	11
CONTRACT NO. 62Y34				
ILLINOIS FED. AID PROJECT				



City of Chicago, Esri Canada, Esri, HERE, Garmin, INCREMENT P, USGS, METI/NASA, EPA, USDA

Legend

— I9094

MODEL: ExhibitShk1 (Sheet)
FILE NAME: c:\pw_work\wcd\yuyang.deng@illinois.gov\1188437D\115325-shk-exhibits.dgn

USER NAME = Yuyang.Deng	DESIGNED -	REVISED -
	DRAWN -	REVISED -
	CHECKED -	REVISED -
PLOT DATE = 2/4/2026	DATE -	REVISED -

**STATE OF ILLINOIS
DEPARTMENT OF TRANSPORTATION**

**I-90/94 31ST ST. TO 95TH ST.
LOCATION MAP**

SCALE: SHEET 4 OF 5 SHEETS STA. 0+00.00 TO STA. 0+00.00

F.A. RTE.	SECTION	COUNTY	TOTAL SHEETS	SHEET NO.
VAR	2025-1081-WPS	VARIOUS	21	12
CONTRACT NO. 62Y34				
ILLINOIS FED. AID PROJECT				



MODEL: D:\ch\...
 FILE NAME: ...
 MODEL: D:\ch\...
 FILE NAME: ...

USER NAME = Inleten	DESIGNED -	REVISED -
	DRAWN -	REVISED -
PLOT SCALE = 2.00" / 1"	CHECKED -	REVISED -
PLOT DATE = 10/23/2020	DATE - 10/23/2020	REVISED -

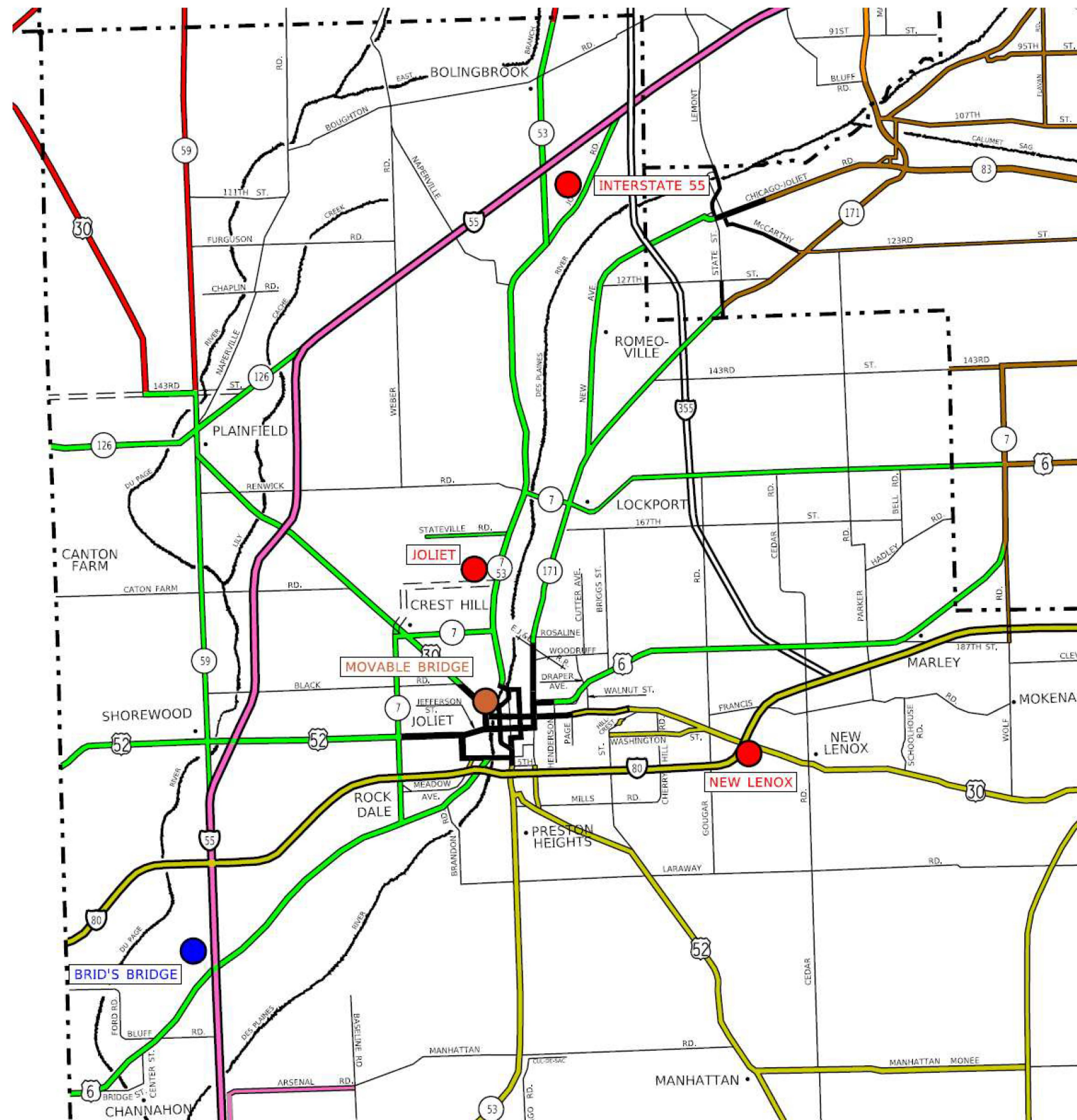
STATE OF ILLINOIS
DEPARTMENT OF TRANSPORTATION

HILLSIDE TEAM SECTION MAP

SCALE: SHEET OF SHEETS STA. TO STA.

F.A. RTE.	SECTION	COUNTY	TOTAL SHEETS	SHEET NO.
VAR	2025-1081-WSP	VARIOUS	21	14
			CONTRACT NO. 62Y34	
ILLINOIS				

MODEL: D:\proj\11\CURRENT PROJECTS\Activity1165500\DOT_Landscape_Maintenance\GIS Data\2020_Mon_Map\South_MOW_CADD_FILES\05_RT30_Grundy.dgn
 FILE NAME: \\CURRENT PROJECTS\Activity1165500\DOT_Landscape_Maintenance\GIS Data\2020_Mon_Map\South_MOW_CADD_FILES\05_RT30_Grundy.dgn



USER NAME = Inletson	DESIGNED -	REVISED -
	DRAWN -	REVISED -
PLOT SCALE = 2.00" / 1"	CHECKED -	REVISED -
PLOT DATE = 10/23/2020	DATE - 10/23/2020	REVISED -

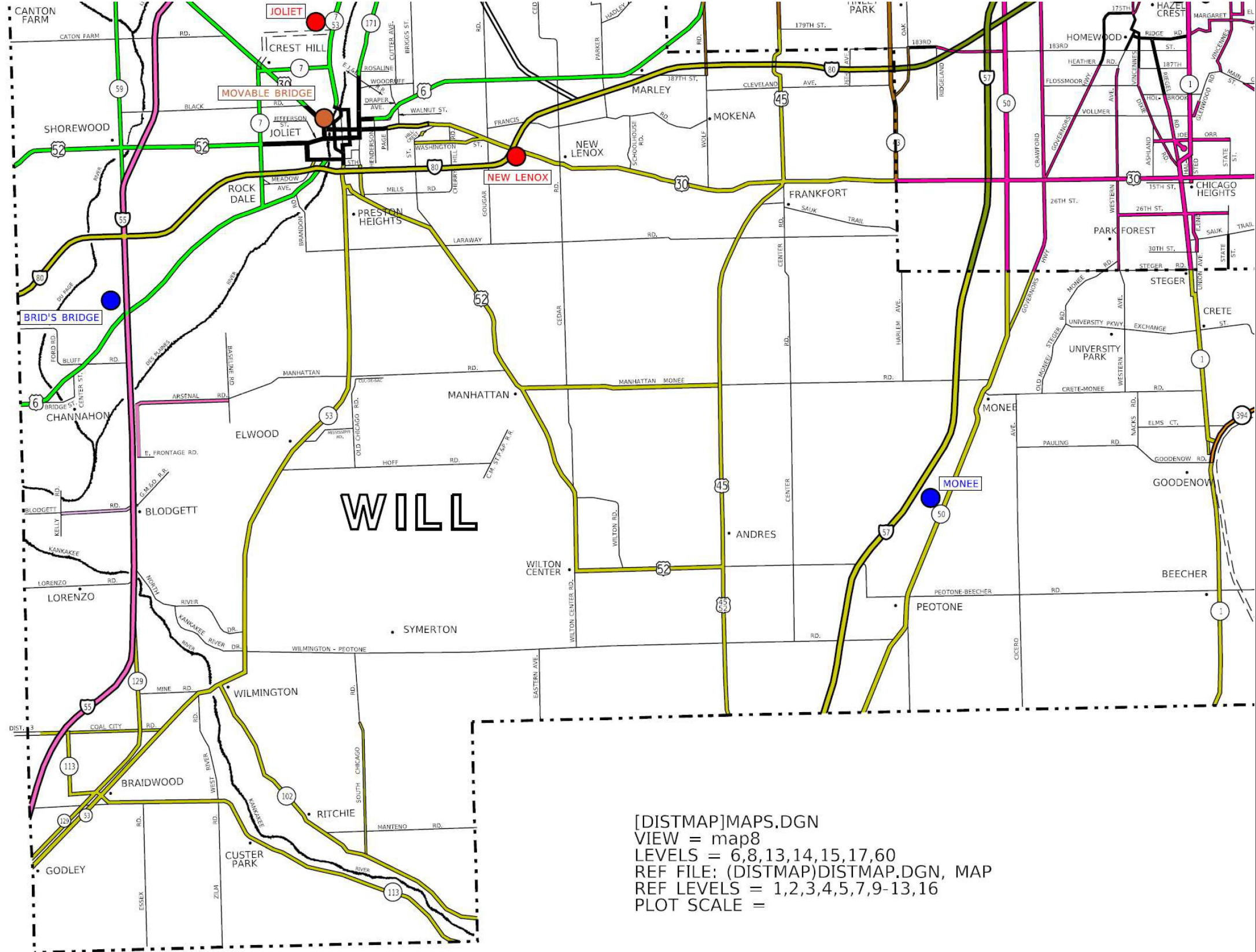
**STATE OF ILLINOIS
DEPARTMENT OF TRANSPORTATION**

JOLIET TEAM SECTION MAP

SCALE: SHEET OF SHEETS STA. TO STA.

F.A. RTE.	SECTION	COUNTY	TOTAL SHEETS	SHEET NO.
VAR	2025-1081-WSP	VARIOUS	21	15
			CONTRACT NO. 62Y34	
ILLINOIS				

MODEL: D:\dist\...
 FILE NAME: N:\CURRENT PROJECTS\Activity\1405000\DOT_Landscape\Maintenance\GIS Data\2020 New Maps\SOUTH_MOW_CADD_FILES\055_RT30_Grandy.dgn



[DISTMAP]MAPS.DGN
 VIEW = map8
 LEVELS = 6,8,13,14,15,17,60
 REF FILE: (DISTMAP)DISTMAP.DGN, MAP
 REF LEVELS = 1,2,3,4,5,7,9-13,16
 PLOT SCALE =

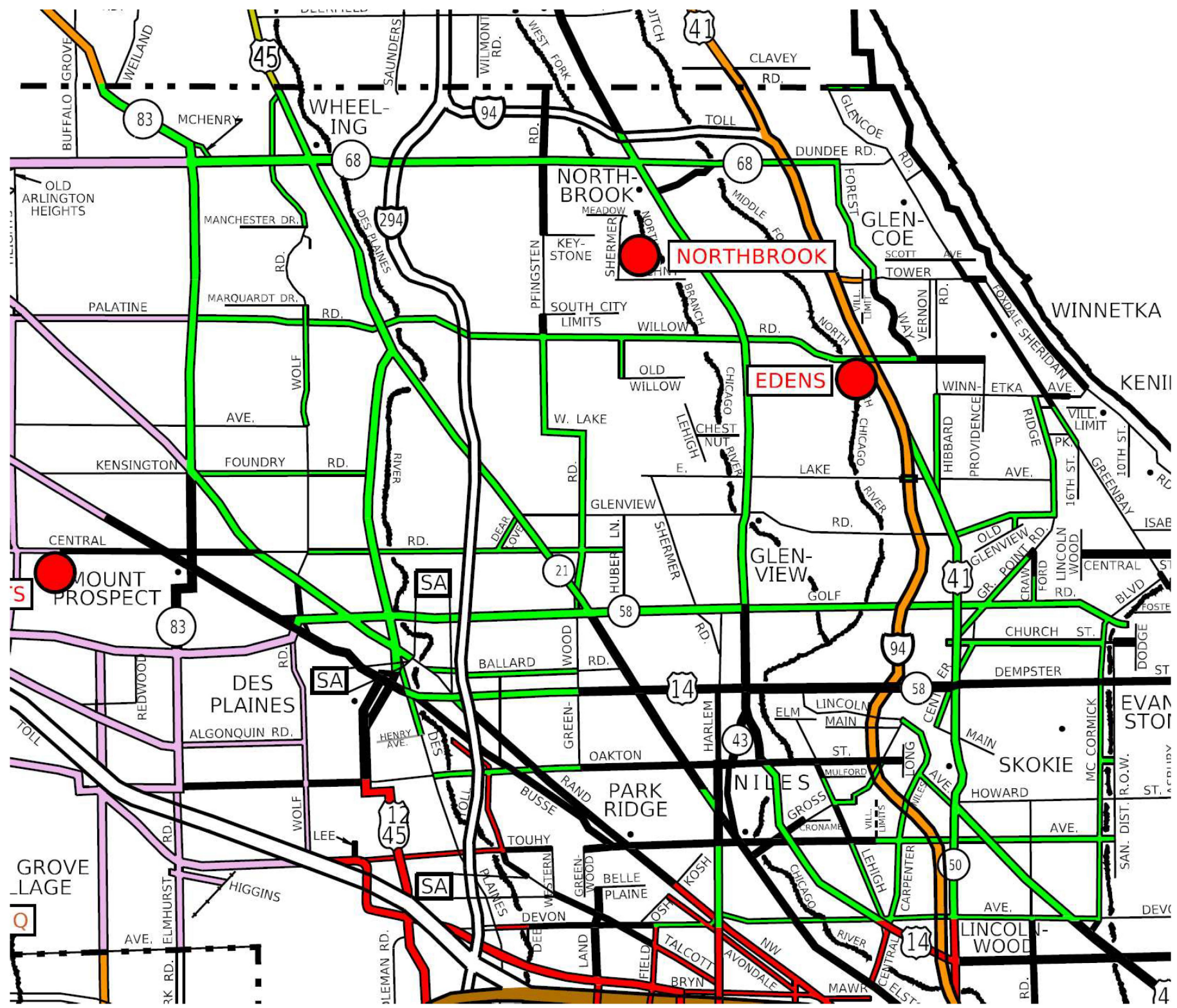
USER NAME = Inletson	DESIGNED -	REVISED -
	DRAWN -	REVISED -
PLOT SCALE = 2.00" / 1"	CHECKED -	REVISED -
PLOT DATE = 10/23/2020	DATE - 10/23/2020	REVISED -

**STATE OF ILLINOIS
 DEPARTMENT OF TRANSPORTATION**

NEW LENOX TEAM SECTION MAP

SCALE: SHEET OF SHEETS STA. TO STA.

F.A. RTE.	SECTION	COUNTY	TOTAL SHEETS	SHEET NO.
VAR	2025-1081-WSP	VARIOUS	21	16
			CONTRACT NO. 62Y34	
ILLINOIS				



MODEL: D:\p\h\...
 FILE NAME: ...
 MODEL: D:\p\h\...
 FILE NAME: ...

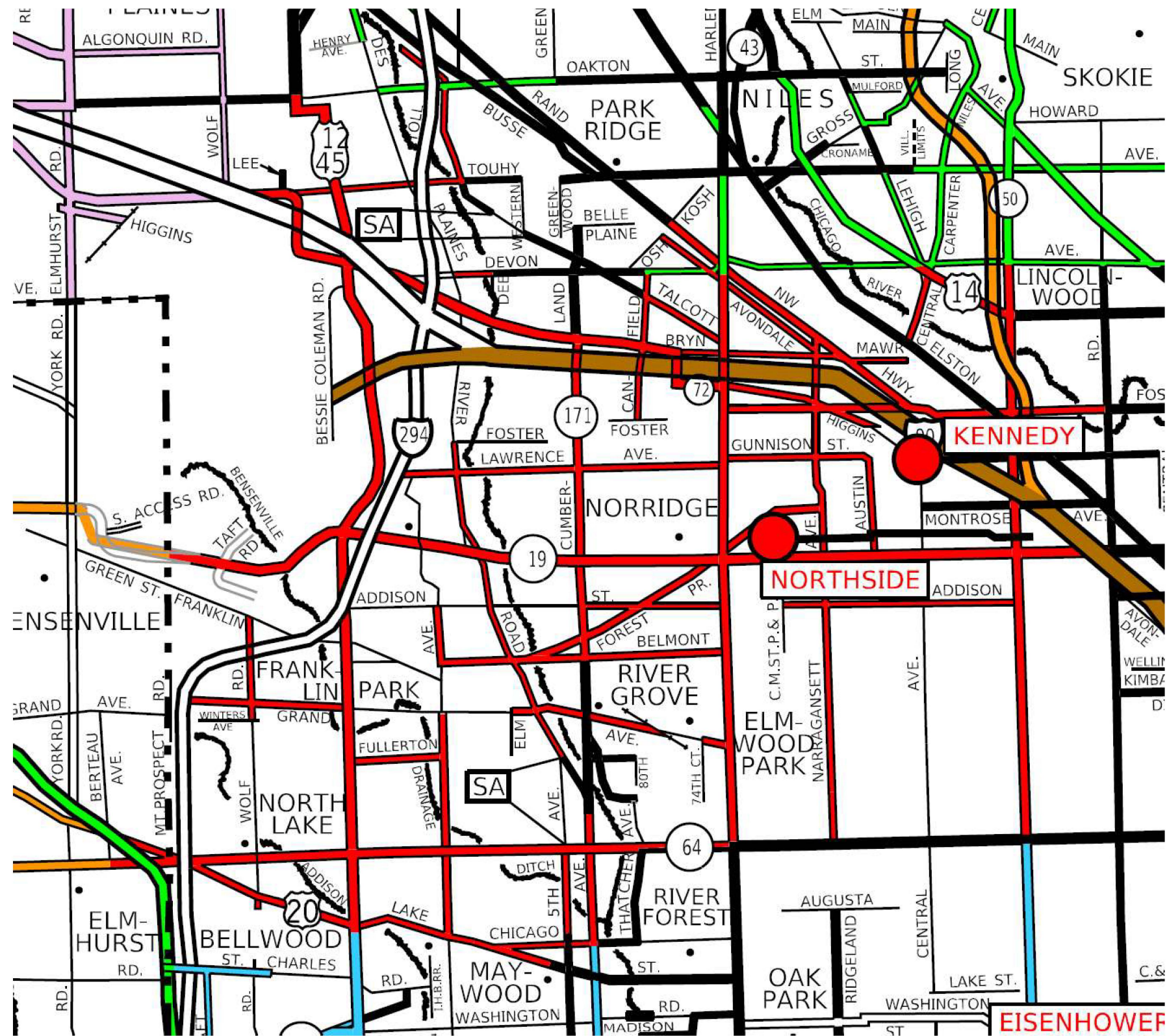
USER NAME = Inletson	DESIGNED -	REVISED -
	DRAWN -	REVISED -
PLOT SCALE = 2.00" / 1"	CHECKED -	REVISED -
PLOT DATE = 10/23/2020	DATE - 10/23/2020	REVISED -

STATE OF ILLINOIS
DEPARTMENT OF TRANSPORTATION

NORTHBROOK TEAM SECTION MAP

SCALE: SHEET OF SHEETS STA. TO STA.

F.A. RTE.	SECTION	COUNTY	TOTAL SHEETS	SHEET NO.
VAR	2025-1081-WSP	VARIOUS	21	17
			CONTRACT NO. 62Y34	
ILLINOIS				



MODEL: D:\p\h\...
 FILE NAME: ...
 PROJECT: ...
 DATE: 10/23/2020

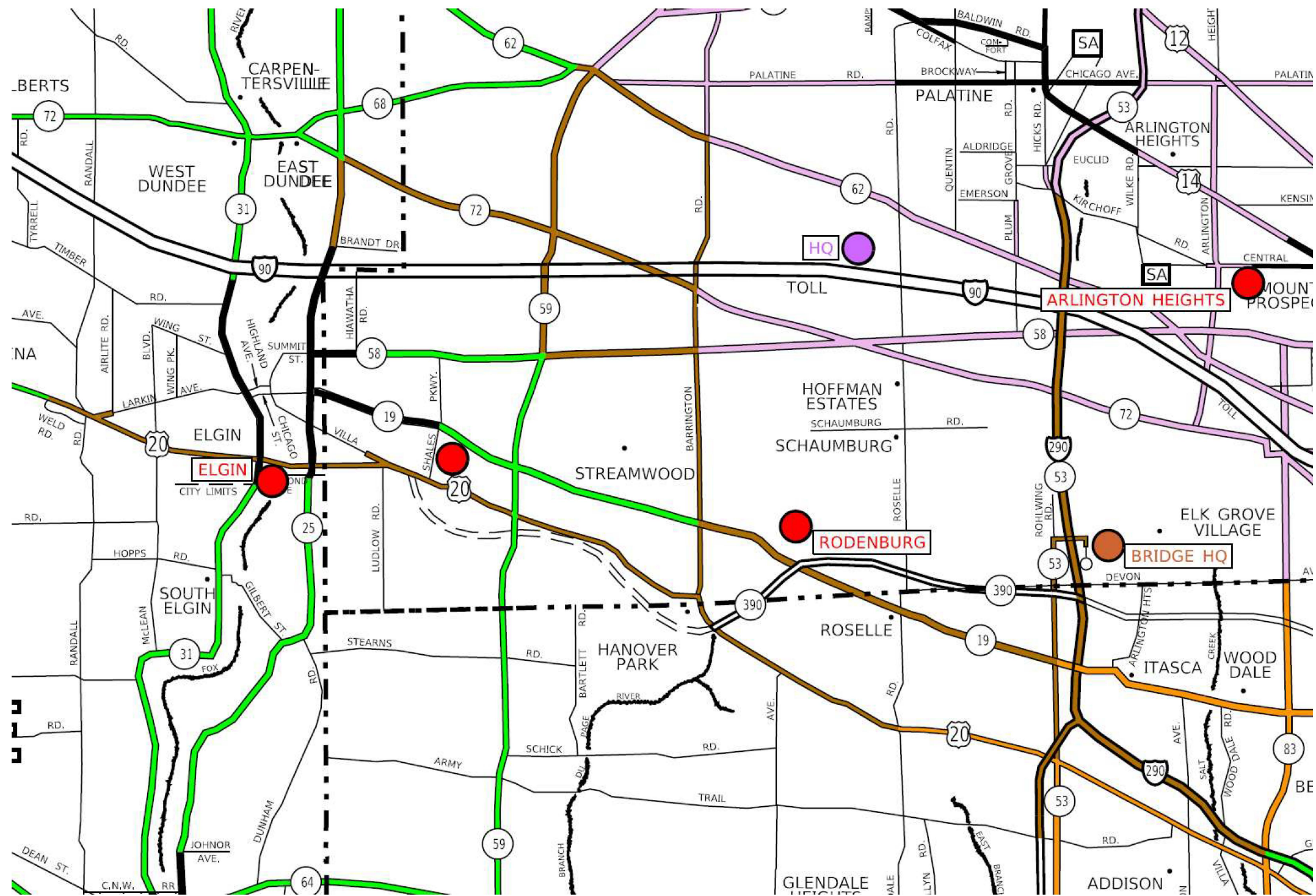
USER NAME = Inletson	DESIGNED -	REVISED -
	DRAWN -	REVISED -
PLOT SCALE = 2.00" / 1"	CHECKED -	REVISED -
PLOT DATE = 10/23/2020	DATE - 10/23/2020	REVISED -

STATE OF ILLINOIS
DEPARTMENT OF TRANSPORTATION

NORTHSIDE TEAM SECTION MAP

SCALE: SHEET OF SHEETS STA. TO STA.

F.A. RTE.	SECTION	COUNTY	TOTAL SHEETS	SHEET NO.
VAR	2025-1081-WSP	VARIOUS	21	18
			CONTRACT NO. 62Y34	
ILLINOIS				



MODEL: D:\p\h\...
 FILE NAME: ...
 PROJECT: ...
 DATE: 10/23/2020

USER NAME = Inletson	DESIGNED -	REVISED -
	DRAWN -	REVISED -
PLOT SCALE = 2.00" / 1"	CHECKED -	REVISED -
PLOT DATE = 10/23/2020	DATE - 10/23/2020	REVISED -

STATE OF ILLINOIS
DEPARTMENT OF TRANSPORTATION

RODENBURG TEAM SECTION MAP

SCALE: SHEET OF SHEETS STA. TO STA.

F.A. RTE.	SECTION	COUNTY	TOTAL SHEETS	SHEET NO.
VAR	2025-1081-WSP	VARIOUS	21	19
			CONTRACT NO. 62Y34	
ILLINOIS				

