

MODEL: Default
 FILE NAME: p:\patricks\pwr\benhity.com\patricks\pwr\07\Documents\120212177_019\12_Dwg\12.3_CADD\12SHEETS\MUNICIPAL\Contract_C1C3-SHIF-SANITARY-DETAILS\McHENRY.dwg

USER NAME = LG028	DESIGNED - SA	REVISED -
PLOT SCALE = 100.0000' / in.	DRAWN - SA	REVISED -
PLOT DATE = 1/30/2026	CHECKED - KE	REVISED -
	DATE - 1/9/2026	REVISED -

**STATE OF ILLINOIS
 DEPARTMENT OF TRANSPORTATION**

**CITY OF McHENRY - SANITARY DETAILS
 ILLINOIS ROUTE 31**

SCALE: SHEET 1 OF 1 SHEETS STA. TO STA.

F.A. RTE.	SECTION	COUNTY	TOTAL SHEETS	SHEET NO.
336A	2025-2127-R,C.TS.SW		553	301
CONTRACT NO.			80C85	
ILLINOIS FED. AID PROJECT				

VALVE VAULTS TO BE ADJUSTED (60265700)

ALIGNMENT	STATION OFFSET	EX RIM EL	PR RIM EL	EACH
IL 31	320+41.37, 60.70' RT	821.79	825.25	1
IL 31	320+54.30, 57.83' RT	822.58	825.48	1
IL 31	324+93.03, 60.35' RT	824.66	825.29	1
IL 31	342+90.97, 33.16' RT	822.98	823.81	1
SHAMROCK	12+83.54, 16.74' RT	831.65	830.80	1
SHAMROCK	10+97.71, 32.01' RT	829.96	829.45	1
TOTAL				6

VALVE VAULTS TO BE REMOVED (X6026622)

ALIGNMENT	STATION OFFSET	EACH
IL 31	324+77.35, 82.50' RT	1
IL 31	342+66.97, 68.93' LT	1
IL 31	368+19.50, 21.50' RT	1
IL 31	375+80.14, 36.70' RT	1
IL 31	380+16.79, 23.33' RT	1
TOTAL		5

VALVE VAULTS, TYPE A, 5'-DIAMETER, TYPE 1 FRAME, CLOSED LID (60248900)

ALIGN	STR ID	STA.	OFFSET (FT)	SIDE	RIM EL	TOP OF PIPE EL	VALVE DIAMETER (IN)	COVER (FT)
PKWY	VV-3A	11+13.89	42.83	LT	824.73	819.35	12	5.38
IL 31	VV-2	342+66.97	68.93	LT	822.84	818.13	12	4.71
IL 31	VV-3	343+40.33	33.22	RT	823.56	817.48	12	6.08
IL 31	VV-4	352+70.00	80.00	RT	819.49	812.58	12	6.91
IL 31	VV-5	355+83.17	60.46	RT	822.08	815.98	8	6.10
IL 31	VV-6	362+66.32	53.68	RT	829.89	824.06	12	5.83
IL 31	VV-7	368+28.80	54.19	RT	832.72	826.17	8	6.55
IL 31	VV-8	372+62.69	59.61	RT	833.66	826.35	12	7.31
IL 31	VV-9	375+82.07	59.83	RT	836.85	828.19	12	8.66
IL 31	VV-10	380+07.64	59.64	RT	839.20	832.68	10	6.52
IL 31	VV-11	381+65.00	67.44	RT	838.85	829.20	12	9.65
IL 31	VV-12	382+45.29	67.53	RT	839.37	832.68	6	6.69
IL 31	VV-13	385+41.61	42.84	RT	836.79	831.54	12	5.25

TOTAL = 13

TOTAL, WATER VALVES 12" (56105200) = 9
 TOTAL, WATER VALVES 10" (56105100) = 1
 TOTAL, WATER VALVES 8" (56105000) = 2
 TOTAL, WATER VALVES 6" (56104900) = 1

ABANDON EXISTING WATER MAIN, FILL WITH CLSM (X5610651)

ALIGN	FROM STA.	TO STA.	LENGTH (FT)	PIPE SIZE (IN)	MATERIAL
IL 31	343+40.27	385+41.73	4207	12	DIP
IL 31	352+70.81	352+69.80	37	12	DIP
IL 31	375+79.61	375+82.07	48	12	DIP
IL 31	382+46.92	382+44.96	45	12	DIP
TOTAL			4337		

FIRE HYDRANTS TO BE REMOVED (56400500)

ALIGNMENT	STATION OFFSET	EACH
IL 31	320+47.83, 6.60' RT	1
IL 31	323+17.28, 57.15' RT	1
VETERANS PKWY	11+00.08, 36.62' LT	1
IL 31	327+82.62, 50.52' RT	1
IL 31	331+32.76, 50.95' RT	1
IL 31	334+58.11, 51.33' RT	1
IL 31	337+52.76, 52.15' LT	1
IL 31	339+58.02, 49.62' LT	1
W ALBANY	11+20.38, 28.87' RT	1
IL 31	345+87.92, 36.92' RT	1
IL 31	349+22.97, 39.92' RT	1
IL 31	356+67.13, 40.09' RT	1
SHAMROCK LN	10+74.71, 21.35' RT	1
IL 31	375+66.19, 45.21' RT	1
IL 31	384+04.75, 49.15' RT	1
IL 31	396+46.82, 55.28' LT	1
TOTAL		16

FIRE HYDRANT WITH AUXILIARY VALVE, VALVE BOX AND TEE (56400825)

ALIGNMENT	ID	STATION OFFSET	PR SURFACE EL	EACH	6" DIP LEAD LENGTH (FT)	LEAD TAP STA. OFFSET
IL 31	FH-7	320+47.97, 47.09' RT	826.67	1	14	320+47.97, 60.60' RT
IL 31	FH-8	323+11.17, 53.22' RT	824.87	1	7	323+11.17, 60.62' RT
VETERANS PKWY	FH-9	11+06.45, 50.56' LT	825.16	1	7	11+06.45, 43.19' LT
IL 31	FH-10	327+82.66, 42.58' RT	827.06	1	18	327+82.66, 60.29' RT
IL 31	FH-11	331+26.11, 59.50' RT	824.39	1	17	331+26.11, 42.58' RT
IL 31	FH-12	334+51.30, 42.63' RT	827.06	1	16	334+51.30, 58.53 RT
IL 31	FH-13	337+53.07, 42.58' LT	826.87	1	15	337+55.56, 58.05' LT
IL 31	FH-14	339+58.04, 42.58' LT	823.92	1	22	339+58.04, 64.74' LT
PRIME PKWY	FH-15	18+69.10, 53.27' RT	825.06	1	15	18+84.55, 51.49 RT
W ALBANY ST	FH-16	11+15.21, 35.78' RT	823.53	1	15	11+13.19, 20.97 RT
IL 31	FH-17	345+65.86, 42.56' RT	822.49	1	22	345+65.86, 65.00' RT
IL 31	FH-18	349+29.80, 55.58' RT	820.71	1	25	349+29.80, 80.41 RT
IL 31	FH-19	353+24.12, 42.08' RT	819.87	1	38	353+24.12, 80.00 RT
IL 31	FH-20	356+75.89, 42.58' RT	824.29	1	12	356+75.89, 54.61' RT
IL 31	FH-21	360+08.38, 47.07' RT	827.85	1	13	360+08.38, 53.74 RT
IL 31	FH-22	363+72.89, 41.06' RT	830.24	1	13	363+72.89, 53.71 RT
IL 31	FH-23	367+21.52, 41.52' RT	831.99	1	13	367+21.52, 54.15' RT
IL 31	FH-24	370+47.13, 41.21' RT	833.63	1	15	370+47.13, 55.78' RT
IL 31	FH-25	374+27.13, 42.33' RT	835.35	1	17	374+27.13, 59.35' RT
MERCY DRIVE	FH-26	11+08.20, 42.34' LT	836.72	1	16	11+07.22, 26.57' LT
IL 31	FH-27	377+58.50, 41.72' RT	839.41	1	17	377+58.50, 59.04' RT
IL 31	FH-28	381+16.79, 41.61' RT	839.73	1	26	381+16.35, 67.60' RT
IL 31	FH-29	383+98.59, 55.59' RT	836.56	1	15	393+97.85, 70.27' RT
IL 31	FH-30	396+46.73, 61.97' LT	824.44	1	12	396+46.73, 8.98' LT
TOTAL				24	400	

MODEL: Default
 FILE NAME: p:\patricks\pwr_bentley\compatic\pwr\07\Documents\DOT\2177_019\12_Design\12.3_CADD\BENTLEY\MUNICIPAL\Contract_C\12-31-FW-WATERMAIN\MCHENRY_SCH\EDULE-01.dgn



USER NAME = LG028	DESIGNED - SA	REVISED -
	DRAWN - SA	REVISED -
PLOT SCALE = 20.0000' / in.	CHECKED -	REVISED -
PLOT DATE = 3/3/2026	DATE - 1/9/2026	REVISED -

**STATE OF ILLINOIS
DEPARTMENT OF TRANSPORTATION**

**SCHEDULE OF QUANTITIES
WATER MAINS - CITY OF MCHENRY**

SCALE: NTS SHEET 1 OF 2 SHEETS STA. TO STA.

F.A.P. RTE.	SECTION	COUNTY	TOTAL SHEETS	SHEET NO.
336A	2025-2127-R,C,TS,SW	MCHENRY	553	302
CONTRACT NO. 80C85			ILLINOIS FED. AID PROJECT	

PROPOSED WATER MAIN

ALIGN	PIPE ID	FROM STRUCTURE	TO STRUCTURE	LENGTH (FT)	DIAMETER (IN)	MATERIAL	TRENCH BACKFILL (CU YD)	SIZE OF WATERMAIN CONNECTING TO (INCHES)
VETERANS PARKWAY	WM-4A	EX WM, STA.10+71.53	EX WM, STA.10+93.53	22	12	PVC	6.50	12
IL 31	WM-4B	EX WM, STA.333+55.00	EX WM, STA.333+74.99	20	12	PVC	0.00	12
IL 31	WM-5A	EX WM, STA.341+43.51	EX WM, STA.341+67.93	24	12	PVC	0.00	12
ALBANY ST	WM-5B	EX WM, STA.11+10.19	EX WM, STA.11+36.98	27	8	PVC	6.80	8
IL 31	WM-5	EX WM, STA.342+65.07	EX WM, STA.342+91.54	63	12	PVC	18.60	12
IL 31	WM-6	EX WM, STA.342+97.83	VV-3	42	12	PVC	13.30	12
ALBANY ST	WM-6A	EX WM, STA.12+44.00	EX WM, STA.12+64.00	20	8	PVC	5.10	8
ALBANY ST	WM-6B	EX WM, STA.13+90.63	EX WM, STA.14+02.37	20	8	PVC	5.10	8
PRIME PKWY	WM-7A	EX WM, STA.13+90.12	EX WM, STA.13+92.68	20	8	PVC	3.40	6
IL 31	WM-7	VV-3	VV-4	949	12	PVC	67.90	12
IL 31	WM-8	VV-4	VV-5	321	12	PVC	0.00	12
IL 31	WM-8A	EX WM, STA.355+67.24	EX WM, STA.355+67.87	22	8	PVC	3.80	8
IL 31	WM-9	EX WM, STA.355+69.69	EX WM, STA.355+83.17	24	8	PVC	3.80	12
IL 31	WM-9A	VV-5	VV-6	687	12	PVC	302.60	12
IL 31	WM-9B	VV-6	VV-7	565	12	PVC	272.50	12
IL 31	WM-10	EX WM, STA.368+19.28	VV-7	35	8	PVC	8.90	12
IL 31	WM-10A	VV-7	VV-8	436	12	PVC	106.80	12
IL 31	WM-10B	VV-8	VV-9	320	12	PVC	44.40	12
IL 31	WM-11	VV-9	VV-10	428	12	PVC	17.20	12
IL 31	WM-12	VV-10	EX WM, STA.380+08.02	37	10	PVC	8.80	12
IL 31	WM-12A	VV-10	VV-11	160	12	PVC	0.00	12
IL 31	WM-12B	VV-11	VV-12	81	12	PVC	20.90	12
IL 31	WM-13	VV-12	EX WM, STA.382+47.69	8	6	PVC	0.00	12
IL 31	WM-13A	VV-12	VV-13	311	12	PVC	5.00	12

TOTAL= 921.4

TOTAL 12" DIA PVC WATER MAIN (56100900), FT = 4429
 TOTAL 10" DIA PVC WATER MAIN (56100800), FT = 37
 TOTAL 8" DIA PVC WATER MAIN (56100700), FT = 168
 TOTAL 6" DIA PVC WATER MAIN (56100600), FT = 8

WATER MAIN CROSSINGS

Crossing ID	Alignment	Station	Offset	LT/RT	Surface Elevation	TOP PIPE						BOTTOM PIPE					Vertical Clearance (ft)	
						Pipe Type	EX/PR	DIA (inches)	Material	Invert	Pipe Thickness (inches)	Bottom of Pipe Elevation	Pipe Type	EX/PR	DIA (inches)	Material		Top of pipe
C1	IL 31	320+54.50	53	LT	824.89	STORM	PR	36	WMQ	819.04	4.0	818.71	WATER	EX	6	DIP	816.58	2.13
C2	VETERANS PKWY	324+77.62	83	RT	825.36	STORM	PR	18	WMQ	821.55	2.5	821.34	WATER	PR	12	PVC	819.19	2.15
C3	IL 31	333+65.00	58	RT	825.56	STORM	PR	12	WMQ	816.62	2.0	816.45	WATER	PR	12	PVC	814.70	1.75
C5A	IL 31	337+53.00	43	LT	826.75	STORM	PR	24	WMQ	775.65	3.0	775.40	WATER	PR	6	DIP	773.90	1.50
C5B	IL 31	339+58.00	43	LT	826.74	STORM	PR	30	WMQ	764.95	3.5	764.66	WATER	PR	6	DIP	763.16	1.50
C5	IL 31	341+55.64	68	LT	825.52	STORM	PR	12	WMQ	818.33	2.0	818.16	WATER	PR	12	PVC	816.66	1.50
C7	ALBANY	11+27.12	20	RT	822.64	STORM	PR	15	WMQ	819.09	2.3	818.90	WATER	EX	8	PVC	815.37	3.53
C8	ALBANY	12+54.17	18	RT	824.23	STORM	PR	12	WMQ	820.00	2.0	819.83	WATER	PR	8	PVC	818.30	1.53
C9	ALBANY	13+96.97	19	RT	827.03	STORM	PR	12	WMQ	821.41	2.0	821.24	WATER	PR	8	PVC	819.70	1.54
C10	PRIME	13+94.94	23	RT	814.39	STORM	PR	24	WMQ	807.95	3.0	807.70	WATER	PR	12	PVC	806.20	1.50
C11	IL 31	342+67.86	61	LT	823.26	STORM	PR	36	WMQ	815.67	4.0	815.34	WATER	PR	12	PVC	813.80	1.54
C11A	IL 31	343+07.82	33	RT	823.68	STORM	PR	24	WMQ	816.76	3.0	816.51	WATER	PR	12	PVC	814.76	1.75
C19	IL 31	345+65.86	58	RT	822.38	WATER	PR	6	PVC	815.30	1.5	815.18	SANITARY	EX	8	PVC	806.48	8.70
C20	IL 31	349+29.80	60	RT	819.38	WATER	PR	6	PVC	810.98	1.5	810.86	SANITARY	EX	8	PVC	807.97	2.88
C21-A	DAYTON	10+80.88	24	RT	819.07	WATER	PR	12	PVC	811.71	0.00	811.71	SANITARY	EX	12	PVC	810.20	1.51
C22	IL 31	353+24.12	57	RT	820.18	WATER	PR	6	PVC	812.17	1.5	812.05	SANITARY	EX	8	PVC	809.66	2.38
C24	IL 31	355+78.42	54	RT	823.14	WATER	PR	8	PVC	814.93	1.7	814.79	SANITARY	EX	8	PVC	810.58	4.21
C25	IL 31	355+67.82	51	LT	823.02	STORM	PR	36	WMQ	815.55	4.0	815.22	WATER	PR	8	PVC	813.05	2.17
C26	IL 31	356+75.59	53	RT	824.14	WATER	PR	6	PVC	815.98	1.5	815.86	SANITARY	EX	8	PVC	810.58	5.27
C27	IL 31	363+39.85	54	RT	830.26	STORM	PR	12	WMQ	825.42	2.0	825.25	WATER	PR	12	PVC	823.50	1.75
C28	IL 31	364+74.99	54	RT	830.95	STORM	PR	12	WMQ	825.61	2.0	825.44	WATER	PR	12	PVC	823.50	1.94
C29	IL 31	365+80.07	54	RT	831.44	STORM	PR	12	WMQ	824.70	2.0	824.53	WATER	PR	12	PVC	822.82	1.71
C30	IL 31	367+34.89	54	RT	832.25	STORM	PR	12	WMQ	824.74	2.0	824.57	WATER	PR	12	PVC	822.82	1.75
C31	IL 31	370+74.08	56	RT	832.85	STORM	PR	30	WMQ	826.57	4.0	826.24	WATER	PR	12	PVC	824.53	1.71
C32	IL 31	372+89.09	59	RT	833.73	STORM	PR	4' INLET	WMQ	829.69	6.0	829.19	WATER	PR	12	PVC	826.61	2.58
C-33	IL 31	376+13.00	60	RT	837.73	STORM	PR	12	WMQ	831.98	2.0	831.81	WATER	PR	12	PVC	828.20	3.61
C-33A	IL 31	382+23.77	70	RT	838.89	SANITARY	EX	10	PVC	830.74	0.0	830.74	WATER	PR	12	PVC	828.99	1.75
C-39A	IL 31	385+21.00	64	RT	837.77	SANITARY	EX	10	PVC	831.51	0.0	831.51	WATER	PR	12	PVC	829.76	1.75

MODEL: D:\default...
 FILE NAME: ...
 C:\ADD\BHEETS\MUNICIPAL\Contract C163-SHIFT-WATERMAIN\MCHENRY-SCHEMULE-02.dgn



USER NAME = LG028
 PLOT SCALE = 20.0000' / in.
 PLOT DATE = 3/3/2026

DESIGNED - SA
 DRAWN - SA
 CHECKED -
 DATE - 1/9/2026

REVISED -
 REVISED -
 REVISED -
 REVISED -

**STATE OF ILLINOIS
 DEPARTMENT OF TRANSPORTATION**

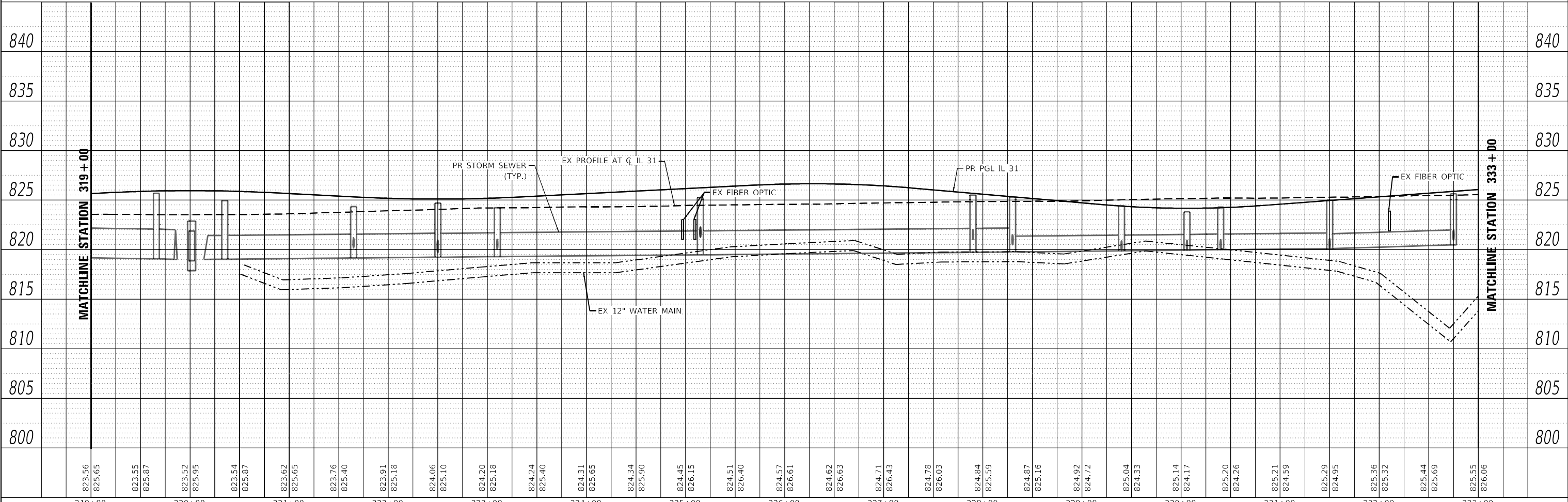
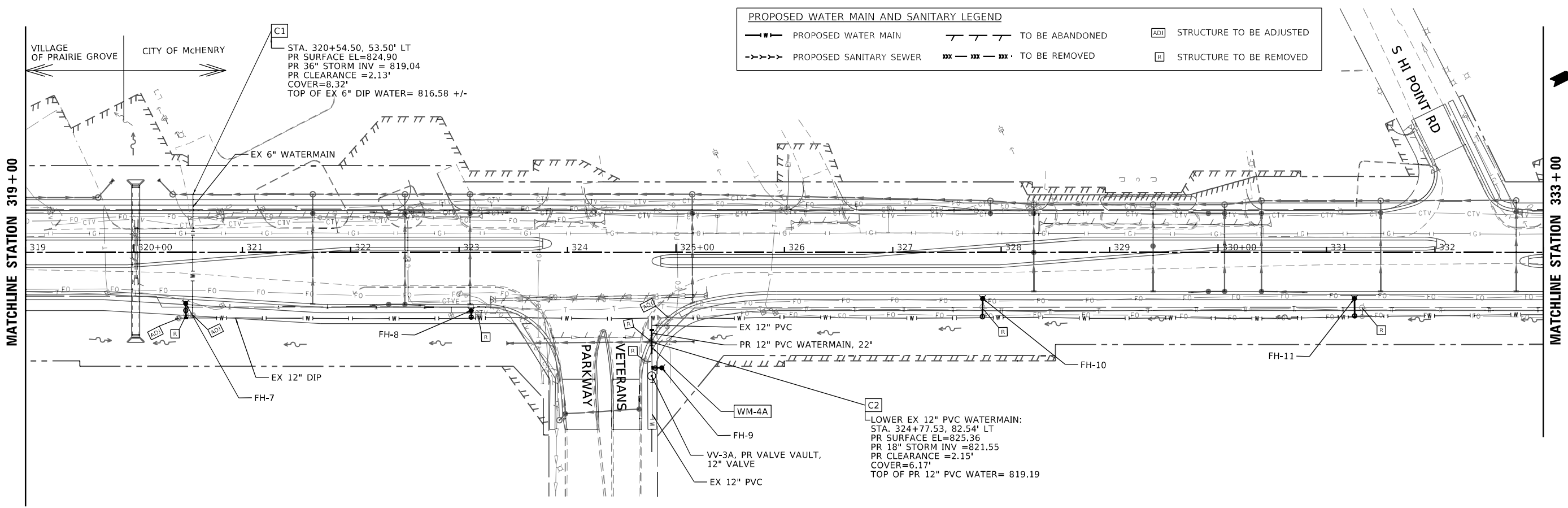
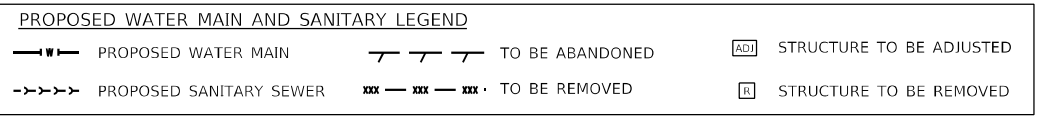
**SCHEDULE OF QUANTITIES
 WATER MAINS - CITY OF MCHENRY**

SCALE: 1" = 20' SHEET 4 OF 7 SHEETS STA. TO STA.

F.A.P. RTE.	SECTION	COUNTY	TOTAL SHEETS	SHEET NO.
336A	2025-2127-R,C,TS,SW	MCHENRY	553	303
CONTRACT NO.			80C85	
ILLINOIS FED. AID PROJECT				

PLAN	SURVEYED	BY	DATE
	PLOTTED		
	ALIGNED CHECKED		
	CONTRACT NO.		
	NOTE BOOK NO.		
	FILE NAME		

PROFILE	SURVEYED	BY	DATE
	PLOTTED		
	GRANDS CHECKED		
	STRUCTURE NOTATION		
	NOTE BOOK NO.		
	FILE NAME		

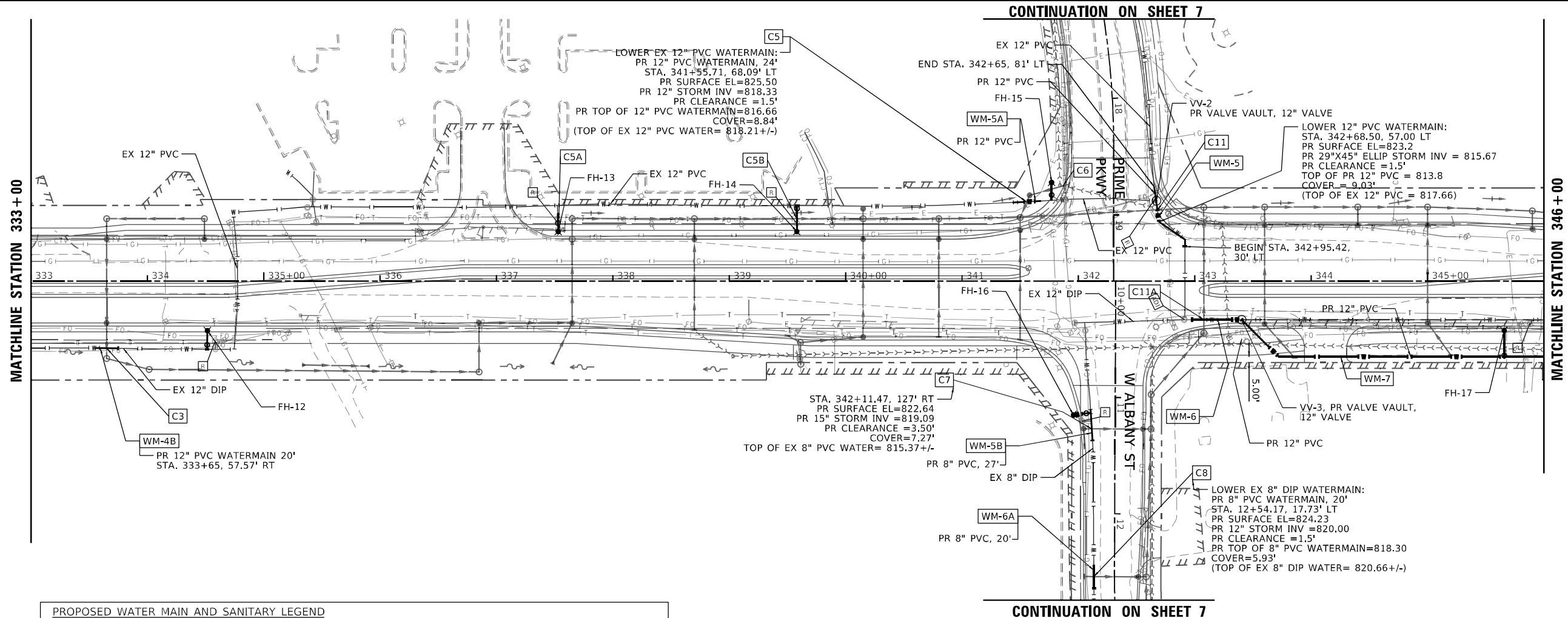



MODEL: D:\draft\...
 FILE NAME: C:\SHP\WATERMAIN\MCHENRY-PR-IL-31.dwg

	USER NAME = SA010	DESIGNED - SA	REVISED - REVBY1	STATE OF ILLINOIS DEPARTMENT OF TRANSPORTATION	CITY OF MCHENRY - WATER MAIN RELOCATION ILLINOIS ROUTE 31		F.A.P. RITE.	SECTION	COUNTY	TOTAL SHEETS	SHEET NO.
	PLOT SCALE = 100,0000' / in.	DRAWN - SA	REVISED - REVBY2		336A	2025-2127-R,C,T5.SW	MCHENRY	553	304		
	PLOT DATE = 1/30/2026	CHECKED - KE	REVISED - REVBY3		CONTRACT NO. 80C85	ILLINOIS FED. AID PROJECT					
	DATE = 1/9/2026	REVISOR - REVBY4		SCALE: 1"=50'	SHEET 1	OF 7 SHEETS	STA. 319+00	TO STA. 333+00			

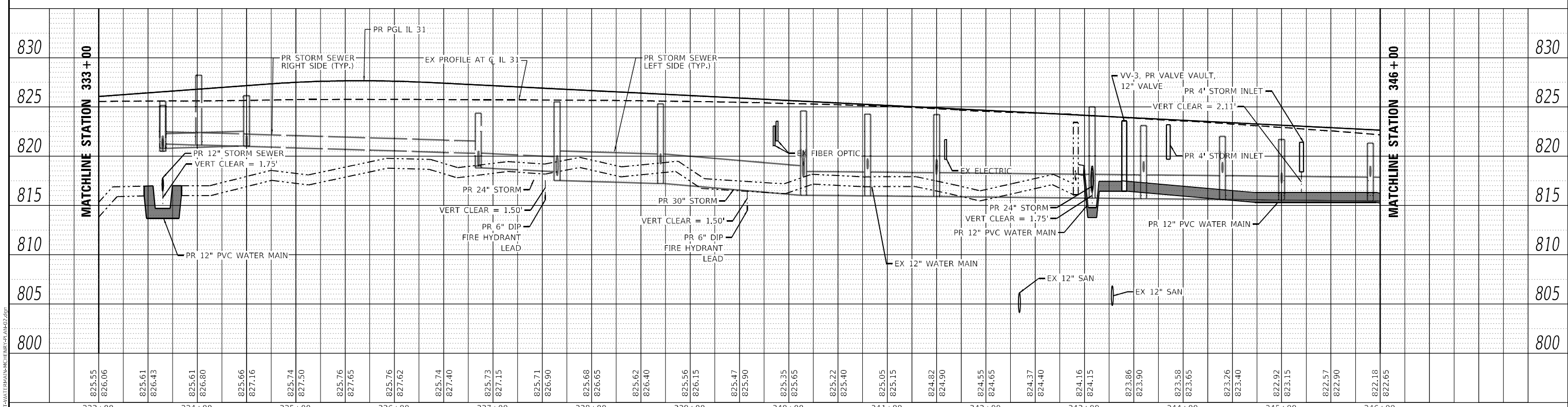
PLAN	SURVEYED	BY	DATE
	PLOTTED		
	ALIGNMENT CHECKED		
	NOTE BOOK		
	NO.		
	FILE NAME		

PROFILE	SURVEYED	BY	DATE
	PLOTTED		
	GRANDS CHECKED		
	NOTE BOOK		
	NO.		
	FILE NAME		



PROPOSED WATER MAIN AND SANITARY LEGEND

PROPOSED WATER MAIN	TO BE ABANDONED	STRUCTURE TO BE ADJUSTED
PROPOSED SANITARY SEWER	TO BE REMOVED	STRUCTURE TO BE REMOVED



MODEL: D:\dwg\...
FILE NAME: C:\SITE\WATERMAIN\MCHENRY-R-31\JOB2.dwg



USER NAME = SA010	DESIGNED - SA	REVISED - REVBY1
	DRAWN - SA	REVISED - REVBY2
PLOT SCALE = 100,0000' / in.	CHECKED - KE	REVISED - REVBY3
PLOT DATE = 1/31/2026	DATE - 1/9/2026	REVISED - REVBY4

**STATE OF ILLINOIS
DEPARTMENT OF TRANSPORTATION**

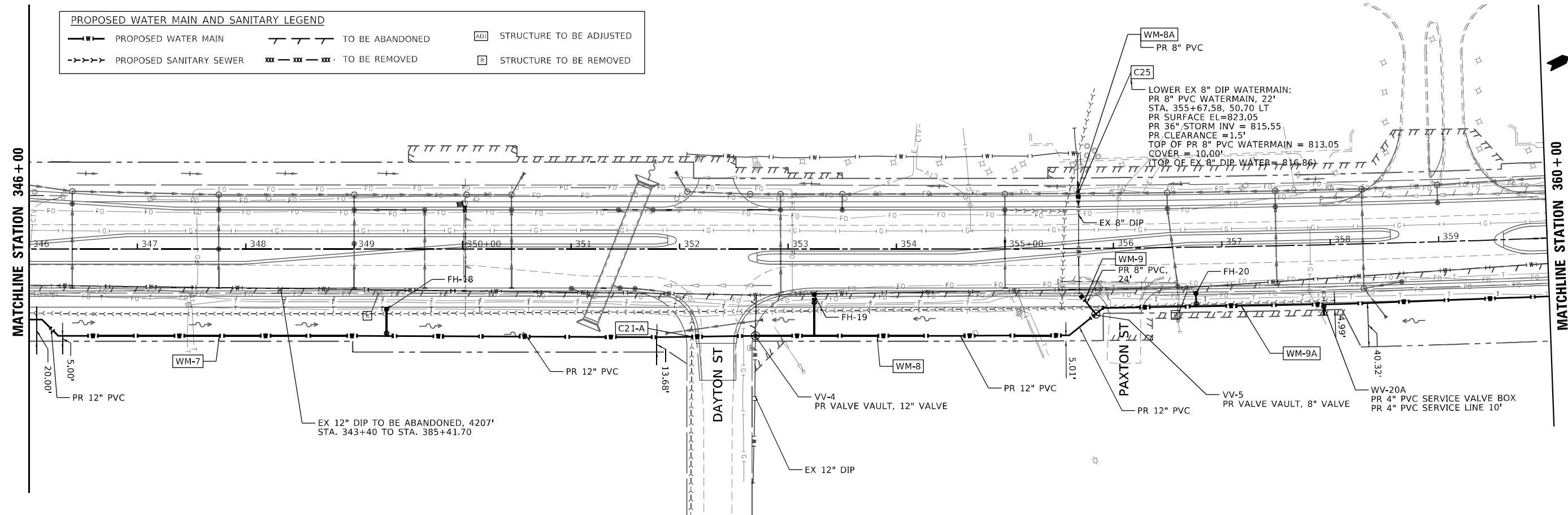
CITY OF MCHENRY - WATER MAIN RELOCATION		
ILLINOIS ROUTE 31		
SCALE: 1"=50'	SHEET 2 OF 7 SHEETS	STA. 333+00 TO STA. 346+00

F.A.P. RITE.	SECTION	COUNTY	TOTAL SHEETS	SHEET NO.
336A	2025-2127-R,C,TS,SW	MCHENRY	553	305
CONTRACT NO. 80C85				
ILLINOIS		FED. AID PROJECT		

PROPOSED WATER MAIN AND SANITARY LEGEND

PROPOSED WATER MAIN
 TO BE ABANDONED
 STRUCTURE TO BE ADJUSTED
 PROPOSED SANITARY SEWER
 TO BE REMOVED
 STRUCTURE TO BE REMOVED

MATCHLINE STATION 346+00



MATCHLINE STATION 360+00

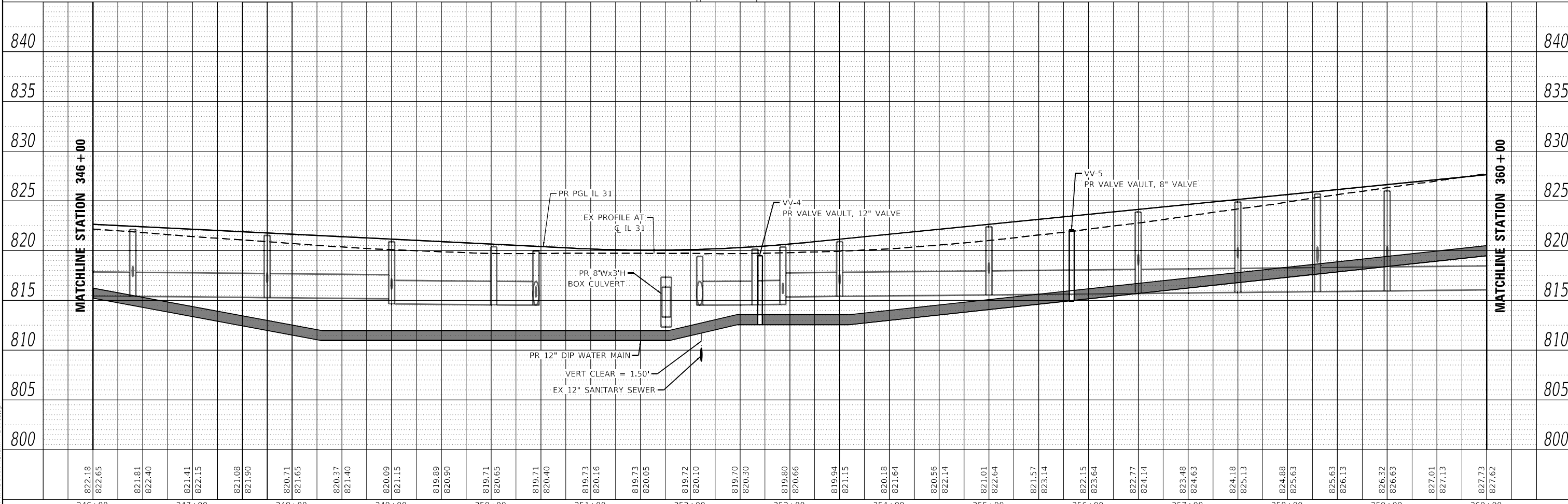


PLAN

DATE	
BY	
REVISION	
NO.	
DATE	
BY	
REVISION	
NO.	
DATE	
BY	
REVISION	
NO.	

PROFILE

DATE	
BY	
REVISION	
NO.	
DATE	
BY	
REVISION	
NO.	
DATE	
BY	
REVISION	
NO.	



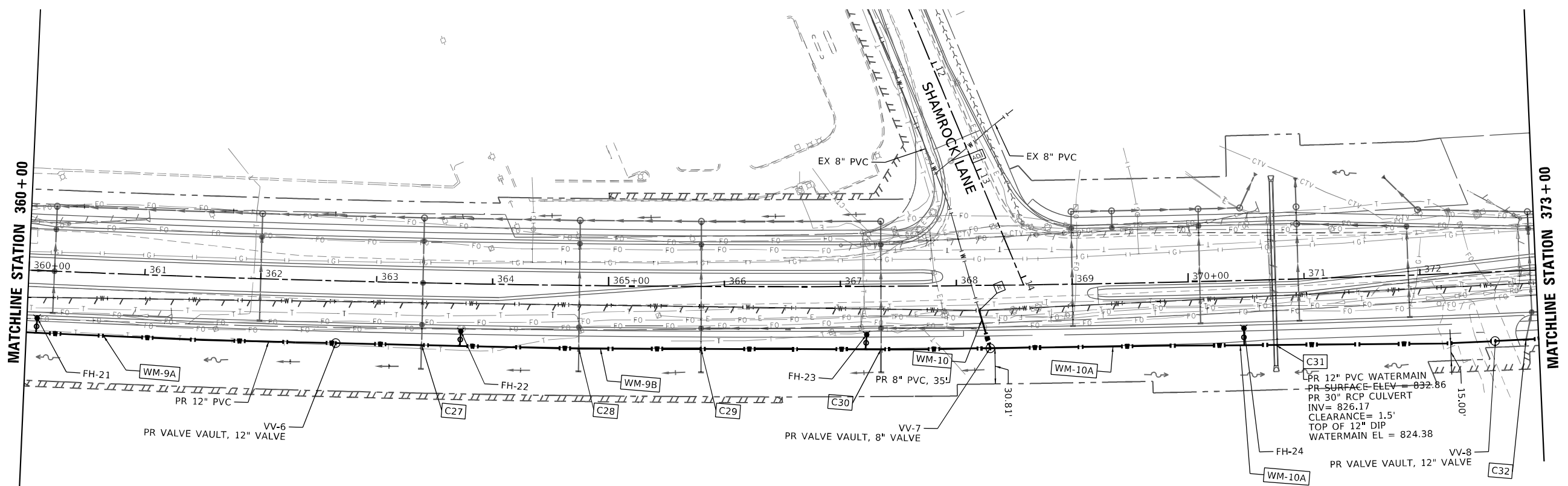
822.18	822.65	821.81	822.40	821.41	822.15	821.08	821.90	820.71	821.65	820.37	821.40	822.65	820.09	821.15	819.89	820.90	819.71	820.65	821.90	820.40	819.73	820.16	819.73	820.05	819.72	820.10	819.70	820.30	819.80	820.66	819.94	821.15	820.18	821.64	820.56	822.14	821.01	822.64	821.57	823.14	822.15	823.64	822.77	824.14	823.48	824.63	824.18	825.13	824.88	825.63	825.63	826.13	826.32	826.63	827.01	827.13	827.73	827.62
346+00		347+00		348+00		349+00		350+00		351+00		352+00		353+00		354+00		355+00		356+00		357+00		358+00		359+00		360+00																														

	USER NAME = SA010	DESIGNED - SA	REVISED - REVBY1	STATE OF ILLINOIS DEPARTMENT OF TRANSPORTATION	CITY OF McHENRY - WATER MAIN RELOCATION		F.A.P. RITE.	SECTION	COUNTY	TOTAL SHEETS	SHEET NO.	
	PLOT SCALE = 1/300,000 * / in.	DRAWN - SA	REVISED - REVBY2		336A	2025-2127-R,C,TS,SW	McHENRY	553	306			
PLOT DATE = 1/30/2026	CHECKED - KE	REVISED - REVBY3	SCALE: 1"=50'		SHEET 3	OF 7 SHEETS	STA. 346+00	TO STA. 360+00		CONTRACT NO. 80C85		
	DATE - 1/9/2026	REVISED - REVBY4				ILLINOIS FED. AID PROJECT						

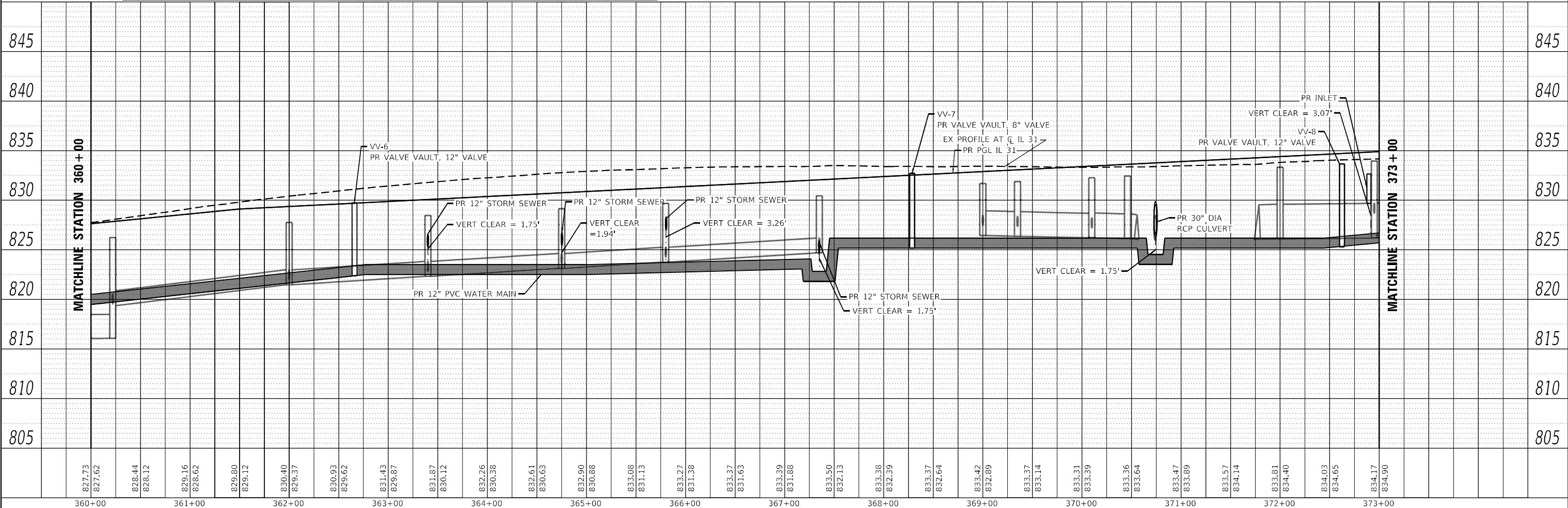


PLAN	SURVEYED	BY	DATE
	PIOTTED		
	ALIGNED		
	CHECKED		
	NO. _____		
	FILE NAME		

PROFILE	SURVEYED	BY	DATE
	PIOTTED		
	GRANDS		
	CHECKED		
	NO. _____		
	STRUCTURE		
	NO. _____		



PROPOSED WATER MAIN AND SANITARY LEGEND			
	PROPOSED WATER MAIN		TO BE ABANDONED
	PROPOSED SANITARY SEWER		TO BE REMOVED
	STRUCTURE TO BE ADJUSTED		STRUCTURE TO BE REMOVED



MODEL: Default
 FILE NAME: C:\SHT\WATERMAIN\MCHENRY\PH-31\ph31.dwg



USER NAME = SA010
PLOT SCALE = 100,0000' / in.
PLOT DATE = 1/30/2026

DESIGNED - SA	REVISED - REVBY1
DRAWN - SA	REVISED - REVBY2
CHECKED - KE	REVISED - REVBY3
DATE - 1/9/2026	REVISED - REVBY4

STATE OF ILLINOIS
DEPARTMENT OF TRANSPORTATION

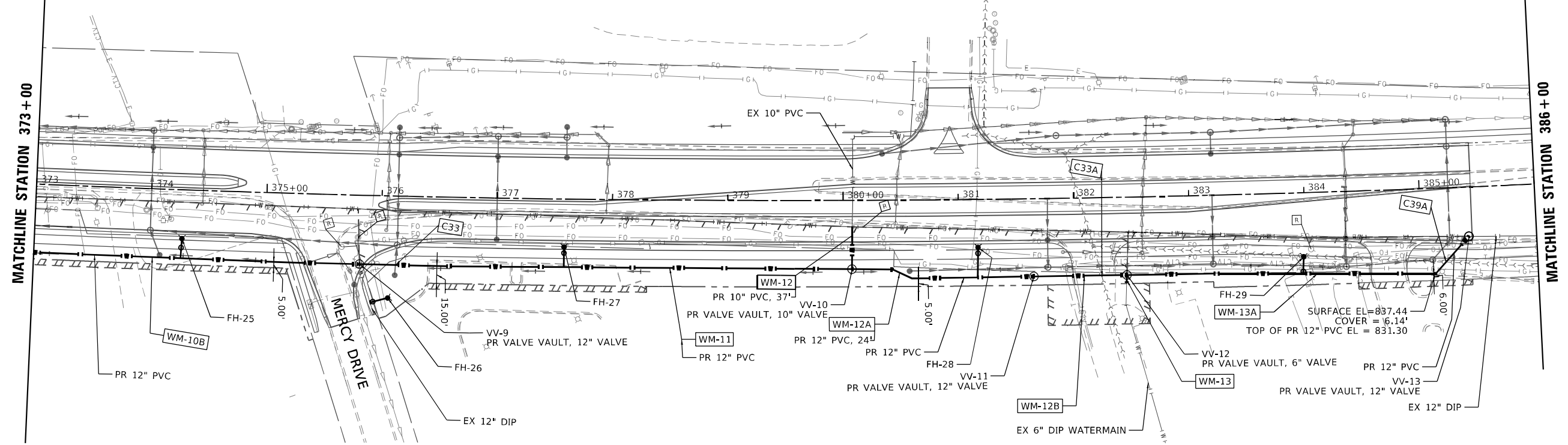
CITY OF MCHENRY - WATER MAIN RELOCATION
ILLINOIS ROUTE 31

SCALE: 1"=50' SHEET 4 OF 7 SHEETS STA. 360+00 TO STA. 373+00

F.A.P. R.T.E.	SECTION	COUNTY	TOTAL SHEETS	SHEET NO.
336A	2025-2127-R,C,TS,SW	MCHENRY	553	307
CONTRACT NO. 80C85			ILLINOIS FED. AID PROJECT	

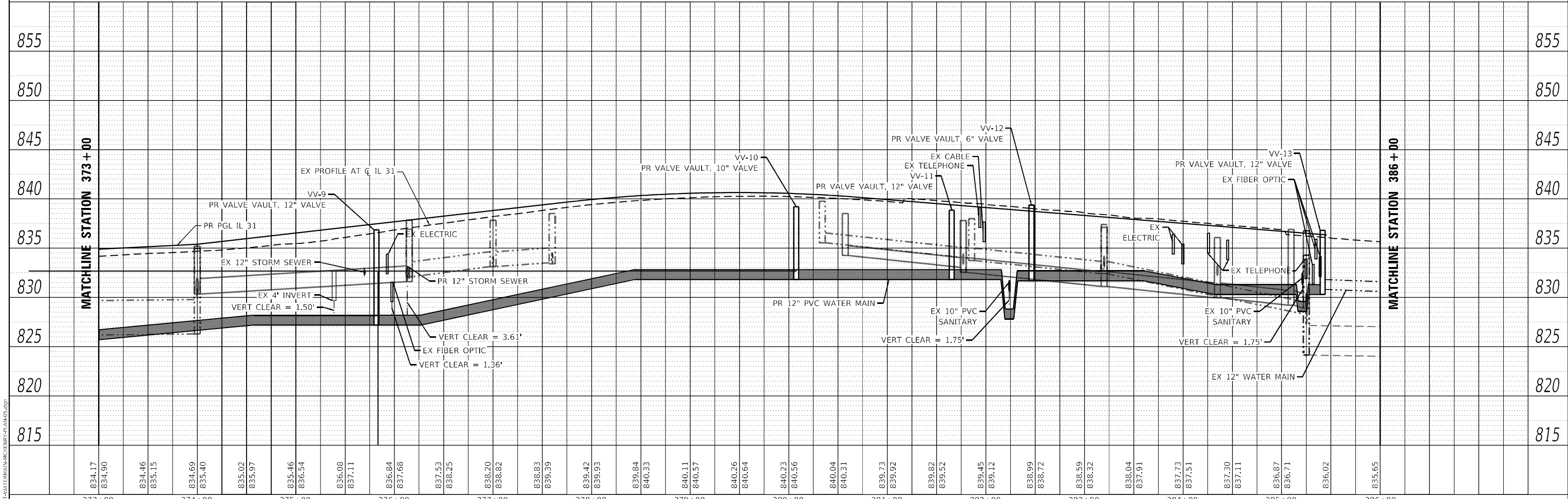


PROPOSED WATER MAIN AND SANITARY LEGEND			
	PROPOSED WATER MAIN		TO BE ABANDONED
	PROPOSED SANITARY SEWER		TO BE REMOVED
	STRUCTURE TO BE ADJUSTED		STRUCTURE TO BE REMOVED



PLAN	SURVEYED	DATE
	PIOTTED	
	ALIGNED	
	CHECKED	
	FILED	
	NO.	
	BY	

PROFILE	SURVEYED	DATE
	PIOTTED	
	GRABED	
	CHECKED	
	FILED	
	NO.	
	BY	



MODEL: Definit
 FILE NAME: C:\SIT\WATERMAIN\MCHENRY\PLAN05.dgn



USER NAME = LG028	DESIGNED - SA	REVISED - REVBY1
	DRAWN - SA	REVISED - REVBY2
PLOT SCALE = 100,0000' / in.	CHECKED - KE	REVISED - REVBY3
PLOT DATE = 3/3/2026	DATE - 1/9/2026	REVISED - REVBY4

STATE OF ILLINOIS
DEPARTMENT OF TRANSPORTATION

CITY OF MCHENRY - WATER MAIN RELOCATION
ILLINOIS ROUTE 31

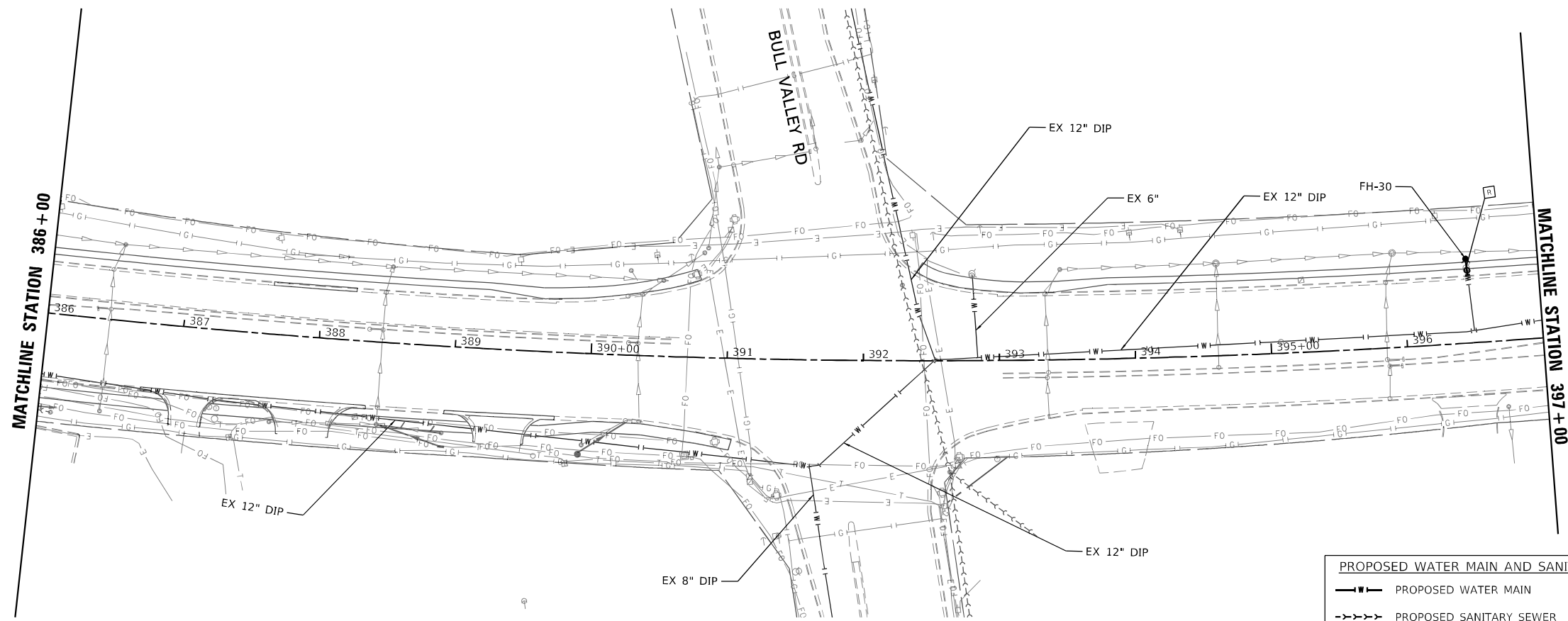
SCALE: 1"=50' SHEET 5 OF 7 SHEETS STA. 373+00 TO STA. 386+00

F.A.P. RITE.	SECTION	COUNTY	TOTAL SHEETS	SHEET NO.
336A	2025-2127-R,C,T5.SW	MCHENRY	553	308
CONTRACT NO. 80C85				
ILLINOIS FED. AID PROJECT				

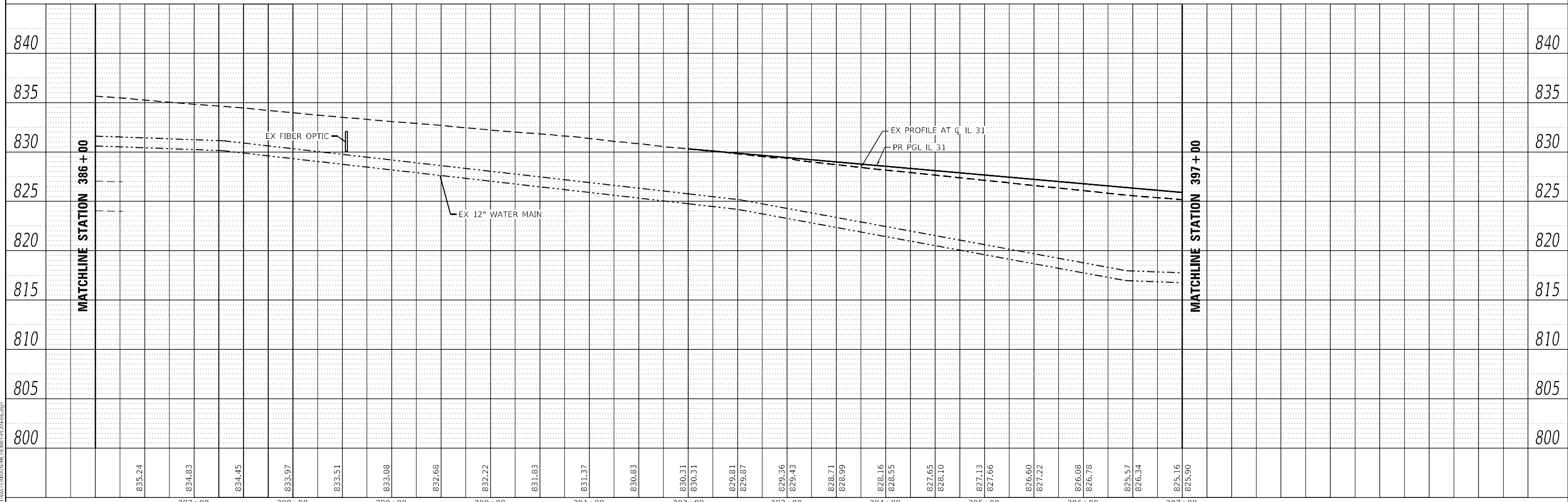


PLAN	SURVEYED	BY	DATE
	PIOTTED		
NOTE BOOK NO.	ALIGNMENT CHECKED		
	FIELD FILE NAME		

PROFILE	SURVEYED	BY	DATE
	PIOTTED		
NOTE BOOK NO.	GRANDS CHECKED		
	STRUCTURE NOTATION CHECKED		



PROPOSED WATER MAIN AND SANITARY LEGEND					
	PROPOSED WATER MAIN		TO BE ABANDONED		STRUCTURE TO BE ADJUSTED
	PROPOSED SANITARY SEWER		TO BE REMOVED		STRUCTURE TO BE REMOVED



MODEL: Default
 FILE NAME: C:\SHP\WATERMAIN\MCHENRY\31\31\31.dgn



USER NAME = SA010	DESIGNED - SA	REVISED - REVBY1
PLOT SCALE = 100,0000' / in.	DRAWN - SA	REVISED - REVBY2
PLOT DATE = 1/30/2026	CHECKED - KE	REVISED - REVBY3
	DATE - 1/9/2026	REVISED - REVBY4

STATE OF ILLINOIS
DEPARTMENT OF TRANSPORTATION

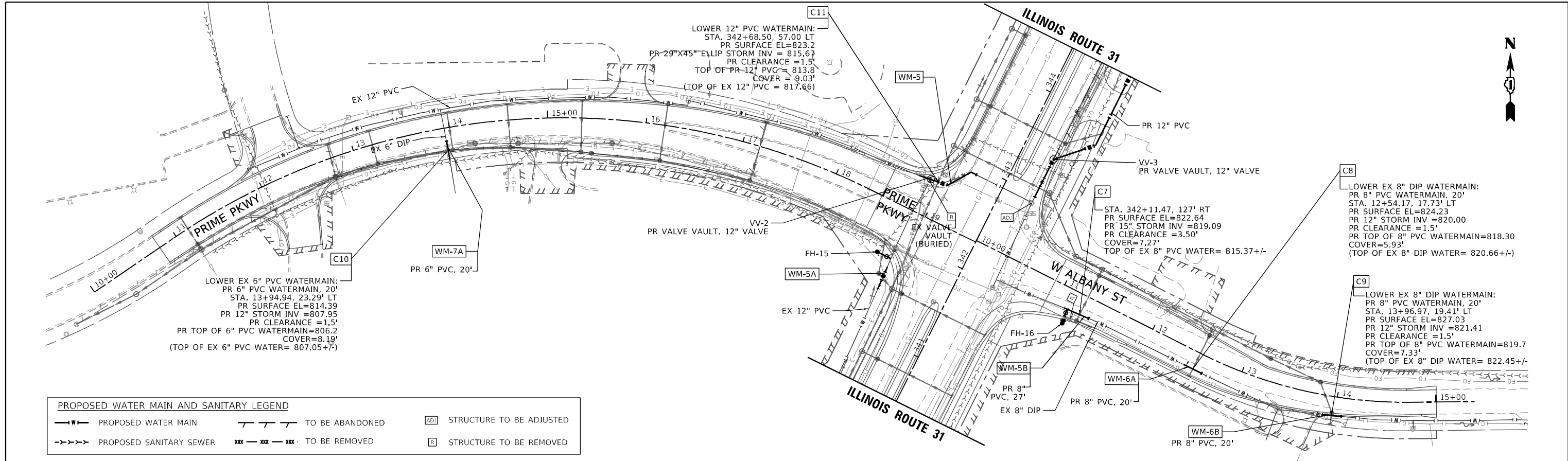
CITY OF McHENRY - WATER MAIN RELOCATION
ILLINOIS ROUTE 31

SCALE: 1"=50' SHEET 6 OF 7 SHEETS STA. 386+00 TO STA. 397+00

F.A.P. RTE.	SECTION	COUNTY	TOTAL SHEETS	SHEET NO.
336A	2025-2127-R,C,TS,SW	McHENRY	553	309
CONTRACT NO. 80C85				
ILLINOIS		FED. AID PROJECT		

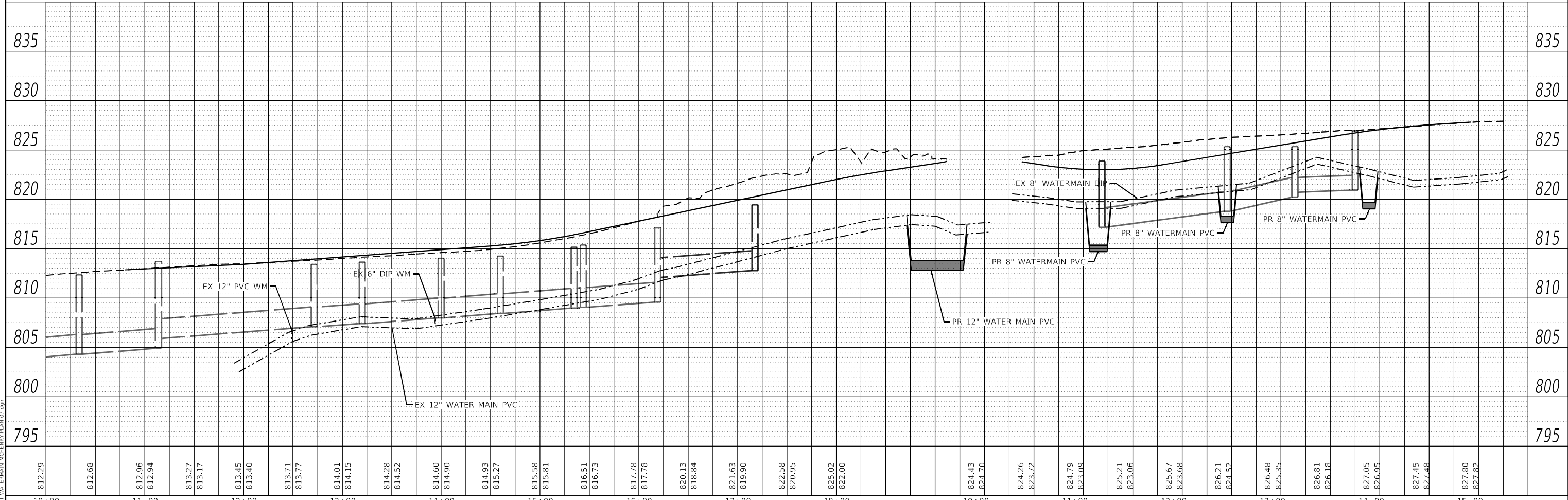
PLAN	SURVEYED	DATE
	PLOTTED	
	ALIGNMENT CHECKED	
	GRID FILE NAME	
	NO.	

PROFILE	SURVEYED	DATE
	PLOTTED	
	GRANDS CHECKED	
	STRUCTURE NOTATION CHECKED	
	NO.	



PROPOSED WATER MAIN AND SANITARY LEGEND

PROPOSED WATER MAIN	TO BE ABANDONED	STRUCTURE TO BE ADJUSTED
PROPOSED SANITARY SEWER	TO BE REMOVED	STRUCTURE TO BE REMOVED



MODEL: Default
FILE NAME: C:\SITE\WATERMAIN\MCHENRY\PRIME.DWG

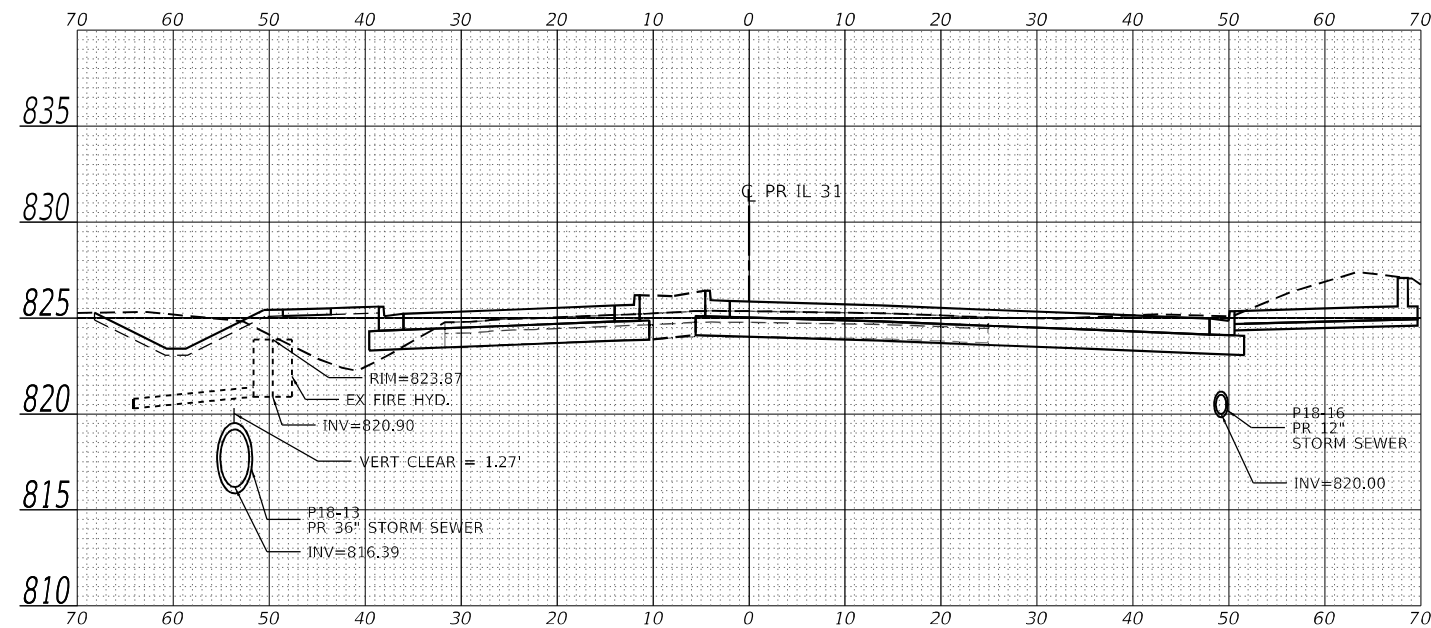


USER NAME = SA010	DESIGNED - SA	REVISED -
	DRAWN - SA	REVISED -
PLOT SCALE = 100.0000' / in.	CHECKED - KE	REVISED -
PLOT DATE = 1/31/2026	DATE - 1/9/2026	REVISED -

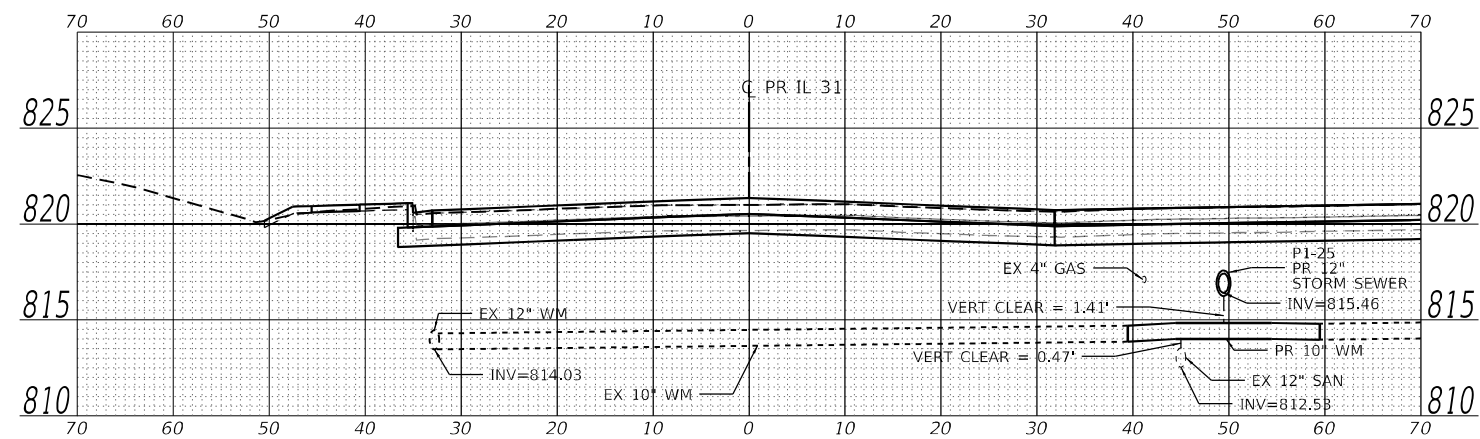
**STATE OF ILLINOIS
DEPARTMENT OF TRANSPORTATION**

**CITY OF McHENRY - WATER MAIN RELOCATION
PRIME PKWY & ALBANY PKWY AT ILLINOIS ROUTE 31**

F.A.P. RTE.	SECTION	COUNTY	TOTAL SHEETS	SHEET NO.
336A	2025-2127-R,C,T5,SW	McHENRY	553	310
			CONTRACT NO.	80C85
SCALE: 1"=50'		SHEET 7 OF 7 SHEETS		STA. 10+00 TO STA. 15+00
ILLINOIS FED. AID PROJECT				



339 + 50.29



401 + 61.47

MODEL: Default
 FILE NAME: j:\projects\2019\196-W&R\Drawings\23_CADD\SHEETS\MUNICIPAL\Civil\23_019_12_Drawings\23_CADD\SHEETS\MUNICIPAL\Civil\23_019_12_401+61.47-WATERMAIN-IL-RRS-XS-01.dwg



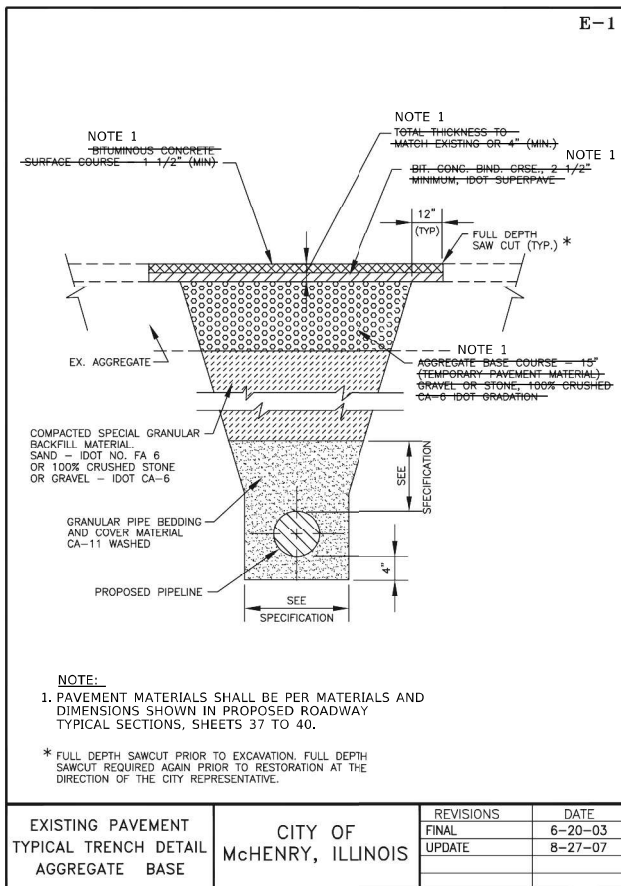
USER NAME = LG028	DESIGNED - SA	REVISD -
PLOT SCALE = 100,0000 1 / in.	DRAWN - EK	REVISD -
PLOT DATE = 1/30/2026	CHECKED - SA	REVISD -
	DATE -	REVISD -

**STATE OF ILLINOIS
DEPARTMENT OF TRANSPORTATION**

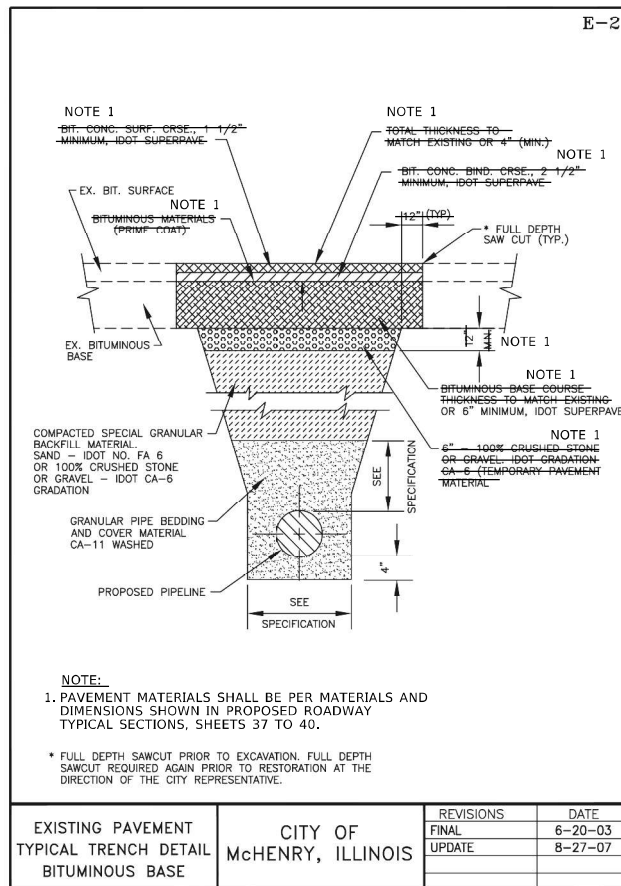
**CITY OF McHENRY - WATER MAIN CROSS SECTIONS
ILLINOIS ROUTE 31**

SCALE: 1"=50' SHEET 1 OF 1 SHEETS STA. TO STA.

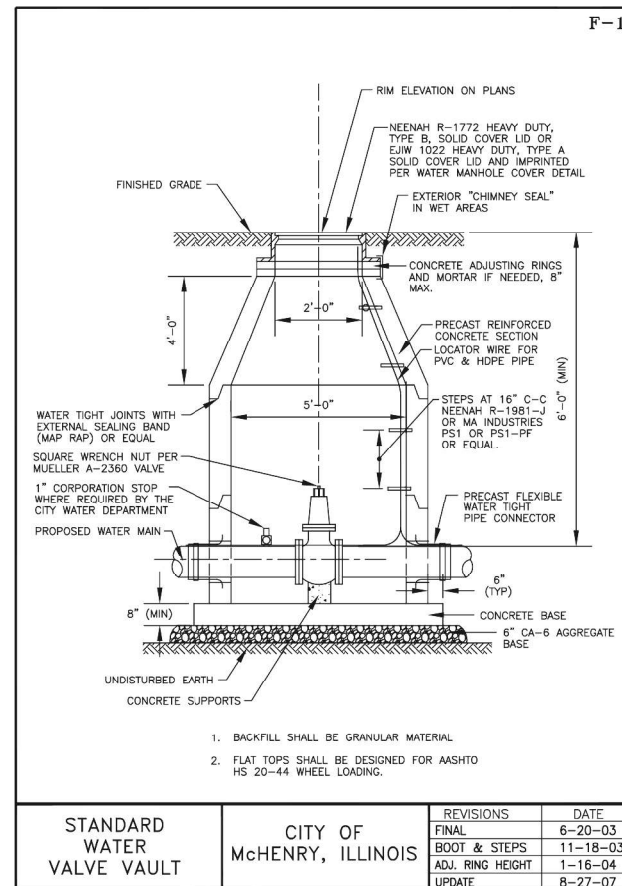
F.A.P R.T.E.	SECTION	COUNTY	TOTAL SHEETS	SHEET NO.
336A	2019-196-W&R	McHENRY	553	311
CONTRACT NO.				62K69
ILLINOIS				FED. AID PROJECT



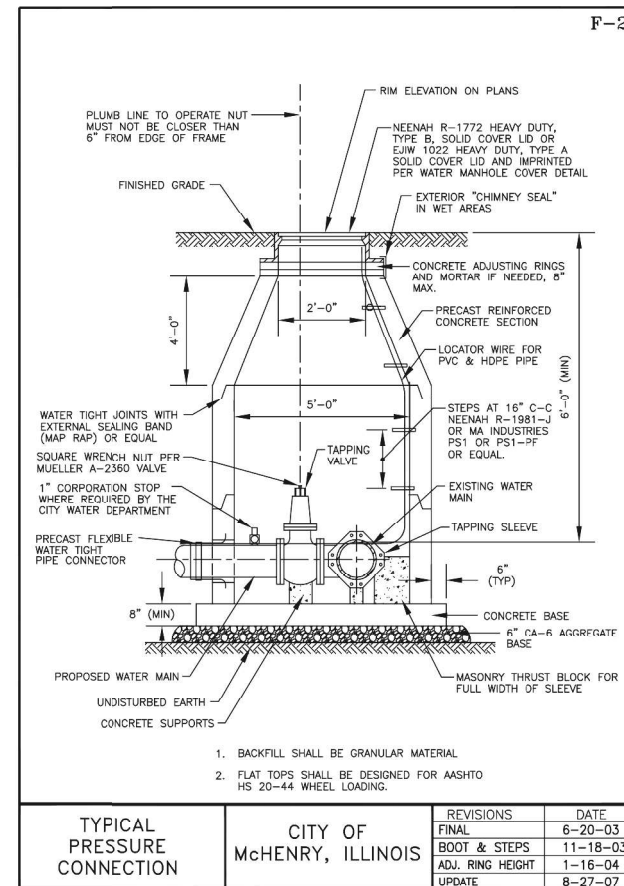
EXISTING PAVEMENT TYPICAL TRENCH DETAIL AGGREGATE BASE	CITY OF McHENRY, ILLINOIS	REVISIONS	DATE
		FINAL	6-20-03
		UPDATE	8-27-07



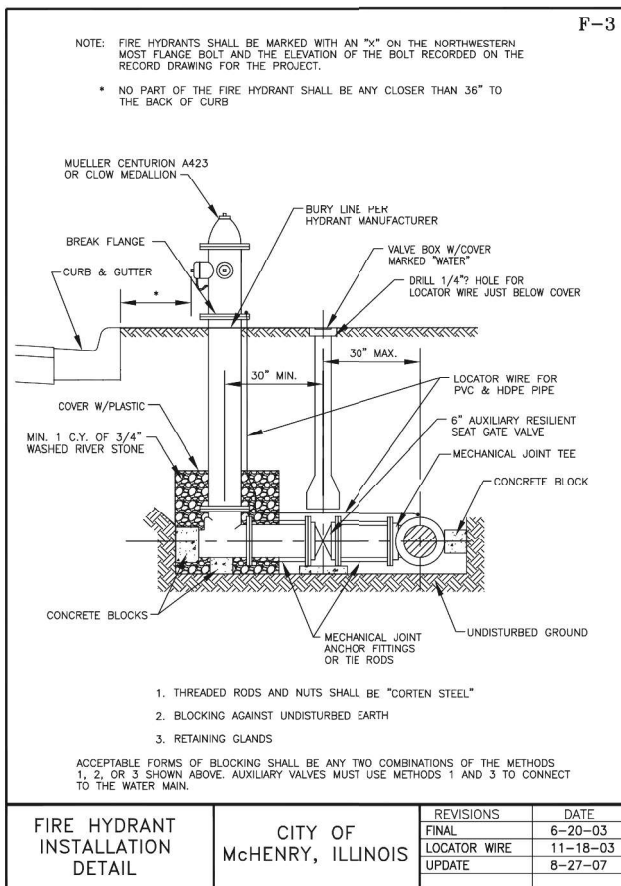
EXISTING PAVEMENT TYPICAL TRENCH DETAIL BITUMINOUS BASE	CITY OF McHENRY, ILLINOIS	REVISIONS	DATE
		FINAL	6-20-03
		UPDATE	8-27-07



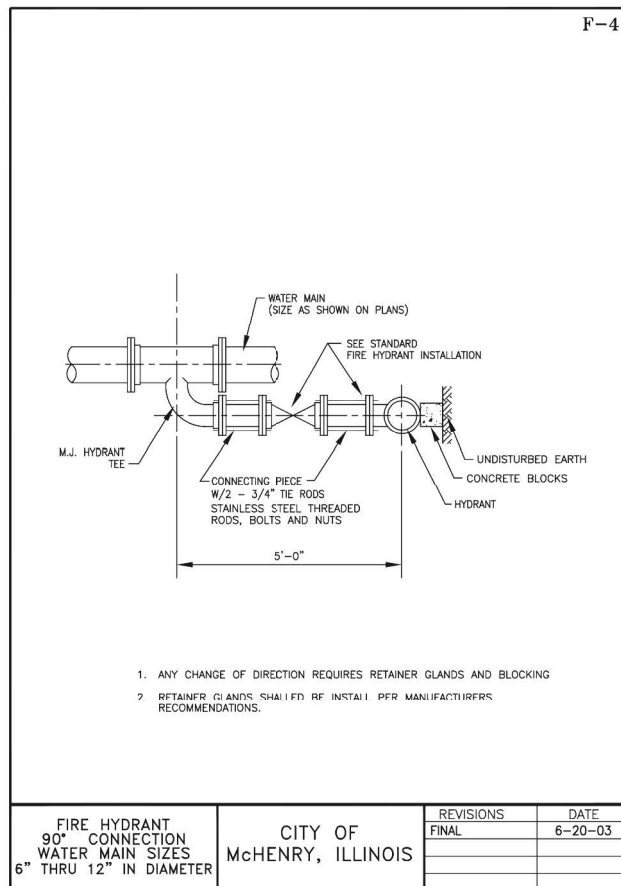
STANDARD WATER VALVE VAULT	CITY OF McHENRY, ILLINOIS	REVISIONS	DATE
		FINAL	6-20-03
		BOOT & STEPS	11-18-03
		ADJ. RING HEIGHT	1-16-04
		UPDATE	8-27-07



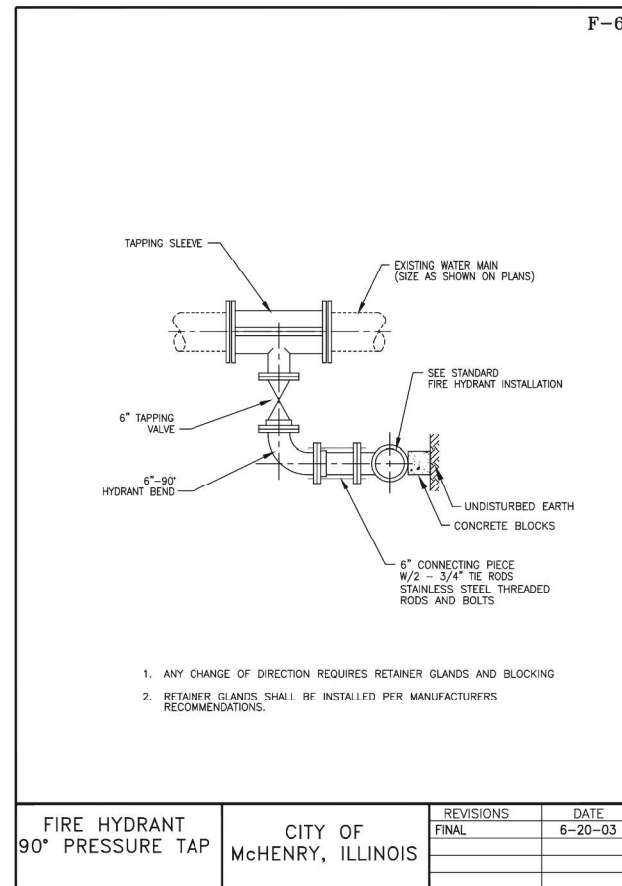
TYPICAL PRESSURE CONNECTION	CITY OF McHENRY, ILLINOIS	REVISIONS	DATE
		FINAL	6-20-03
		BOOT & STEPS	11-18-03
		ADJ. RING HEIGHT	1-16-04
		UPDATE	8-27-07



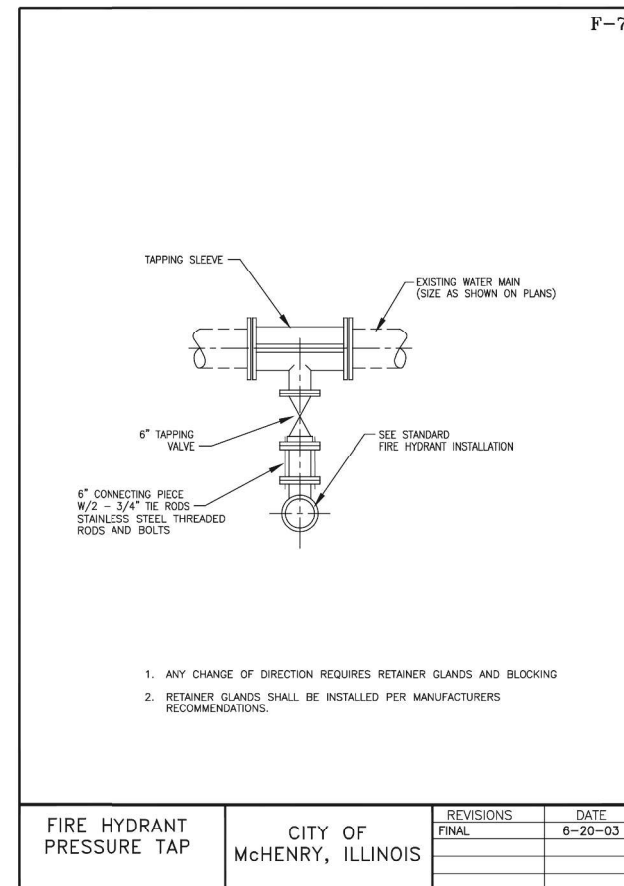
FIRE HYDRANT INSTALLATION DETAIL	CITY OF McHENRY, ILLINOIS	REVISIONS	DATE
		FINAL	6-20-03
		LOCATOR WIRE	11-18-03
		UPDATE	8-27-07



FIRE HYDRANT 90° CONNECTION WATER MAIN SIZES 6" THRU 12" IN DIAMETER	CITY OF McHENRY, ILLINOIS	REVISIONS	DATE
		FINAL	6-20-03



FIRE HYDRANT 90° PRESSURE TAP	CITY OF McHENRY, ILLINOIS	REVISIONS	DATE
		FINAL	6-20-03



FIRE HYDRANT PRESSURE TAP	CITY OF McHENRY, ILLINOIS	REVISIONS	DATE
		FINAL	6-20-03

MODEL - Default
FILE NAME - p:\work\csc\proj\2010\11\13\2010_11_13.dwg
CADD SHEETS\MULTIPURPOSE\CONTRACT_CADD\SHEETS\MULTIPURPOSE\DETAILS\McHENRY.dwg



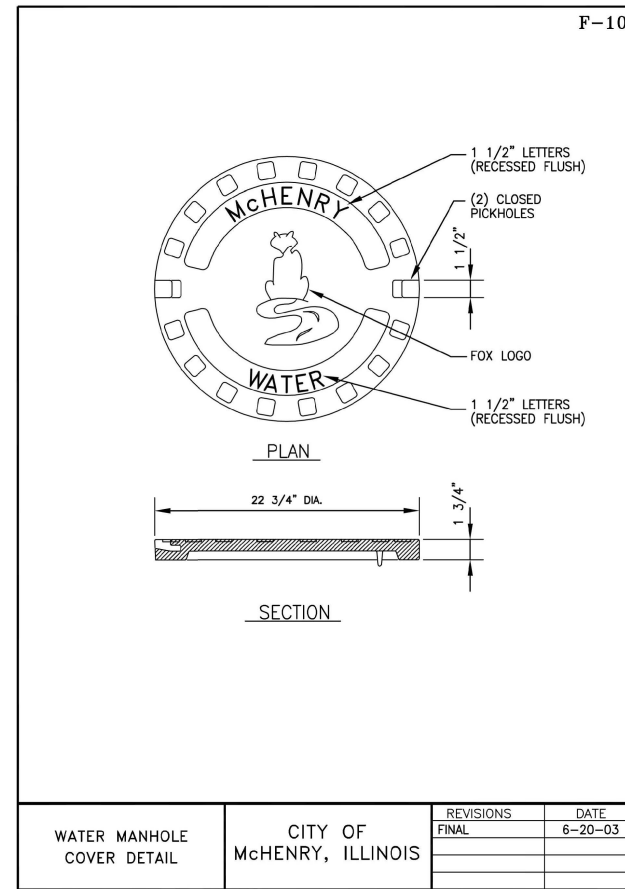
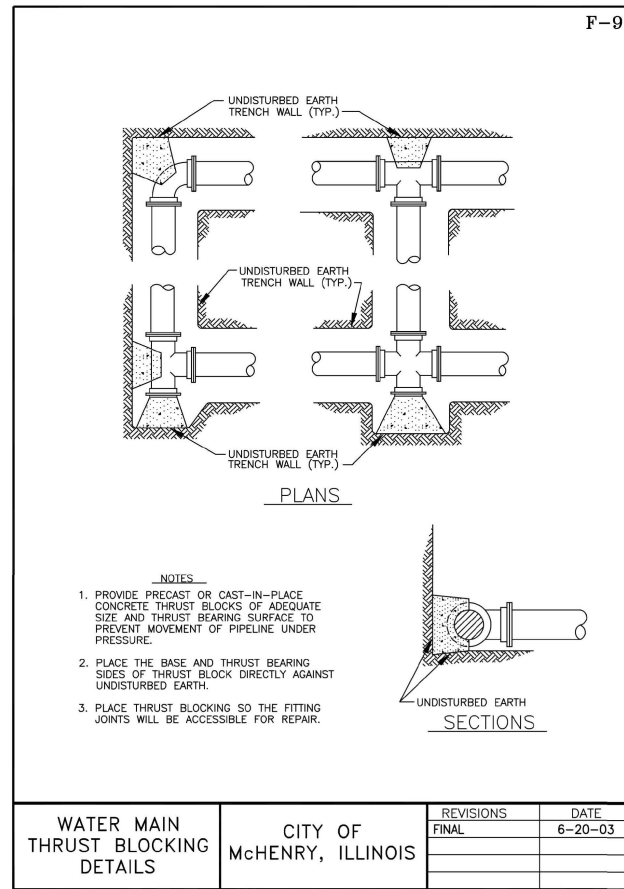
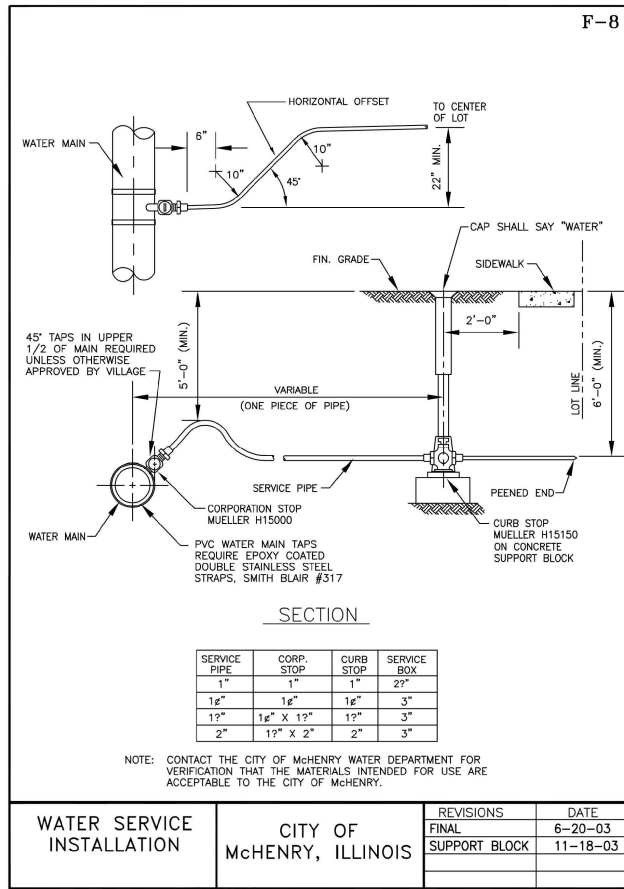
USER NAME = SA010	DESIGNED - SA	REVISED -
	DRAWN - SA	REVISED -
PLOT SCALE = 100,0000 * / in.	CHECKED - KE	REVISED -
PLOT DATE = 1/30/2026	DATE - 1/9/2026	REVISED -

**STATE OF ILLINOIS
DEPARTMENT OF TRANSPORTATION**

**CITY OF McHENRY - WATERMAIN DETAILS
ILLINOIS ROUTE 31**

SCALE: SHEET 1 OF 2 SHEETS STA. TO STA.

F.A. R.T.E.	SECTION	COUNTY	TOTAL SHEETS	SHEET NO.
336A	2025-2127-R,C,TS,SW	McHENRY	553	312
		CONTRACT NO.	80C85	
ILLINOIS	FED. AID PROJECT			



MODEL: Default
 FILE NAME: p:\patricks-pw-bentley.com\patricks-pw-07\Documents\DOT21217_019_12_Design\12.3_CADD\SHEETS\MUNICIPAL\Contract_CES-317-WATERMAIN\DETAILS-McHENRY.dgn



USER NAME = BW001	DESIGNED - SA	REVISED -
PLOT SCALE = 100.0000' / in.	DRAWN - SA	REVISED -
PLOT DATE = 1/23/2026	CHECKED - KE	REVISED -
	DATE - 1/9/2026	REVISED -

STATE OF ILLINOIS
DEPARTMENT OF TRANSPORTATION

CITY OF McHENRY - WATERMAIN DETAILS
ILLINOIS ROUTE 31

SCALE: SHEET OF SHEETS STA. TO STA.

F.A.P. RTE.	SECTION	COUNTY	TOTAL SHEETS	SHEET NO.
336A	2025-2127-R,C.TS.SW		553	313
			CONTRACT NO. 80C85	
		ILLINOIS FED. AID PROJECT		



WWW.ACCGI.COM
 101 SCHELTER RD., SUITE B-200
 LINCOLNSHIRE, ILLINOIS 60069
 T (847) 613-1100 F (847) 613-1105
 ILLINOIS PROFESSIONAL DESIGN FIRM NO. 184.002053

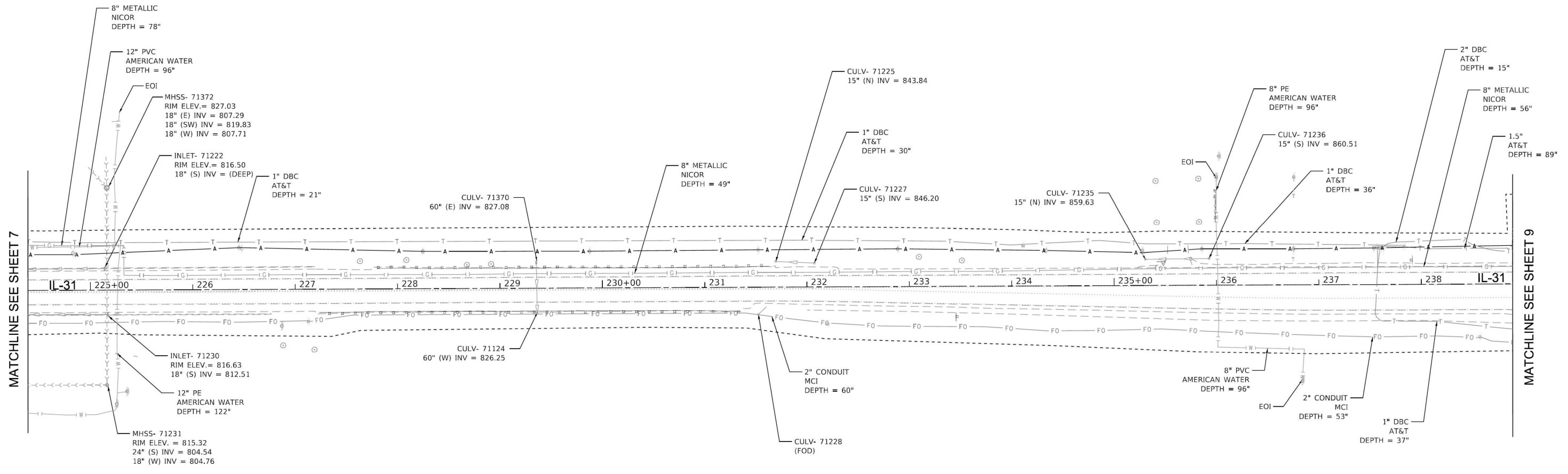
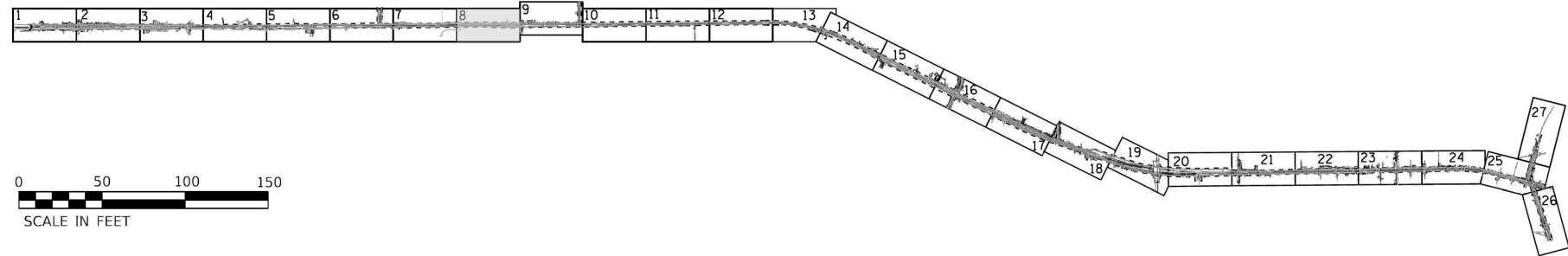


I, AHMEDI BEE, CERTIFY TO THE ILLINOIS DEPARTMENT OF TRANSPORTATION THAT TO THE BEST OF MY KNOWLEDGE, INFORMATION, AND BELIEF, THE UTILITY INFORMATION DEPICTED BY ACCURATE GROUP, INC. ON THIS PLAN SHEET WAS OBTAINED AND COMPILED UNDER MY DIRECT SUPERVISION USING ACCEPTED PRACTICES AND PROCEDURES.
 DATE: 05/12/2023
 AHMEDI BEE, PE
 PROJECT ENGINEER; ACCURATE GROUP, INC.

LEGEND

AERIAL	A	A	A	A
CABLE TV	CTV	CTV	CTV	CTV
ELECTRIC	E	E	E	E
FIBER OPTIC	FO	FO	FO	FO
GAS	G	G	G	G
TELEPHONE	T	T	T	T
WATER	W	W	W	W
SANITARY MAIN	SM	SM	SM	SM
STORM SEWER	SS	SS	SS	SS
QUALITY LEVEL D	Q	Q	Q	Q
UNKNOWN	UNK	UNK	UNK	UNK
PROJECT LIMITS	-----			

8



MATCHLINE SEE SHEET 7

MATCHLINE SEE SHEET 9

MODEL: Default; FILE NAME: G:\Engineering\Live\Projects\210.0.DDOT SUBWO 517-518 IL 31 - 63\63\CADD\CADD Sheets\Util\SH-8.dgn



USER NAME = jplquin	DESIGNATED - LP/GM	REVISED -
	DRAFTED - MA/JP	REVISED -
	CHECKED - AB	REVISED -
PLOT DATE = 5/12/2023	DATE - 05/12/2023	REVISED -

**STATE OF ILLINOIS
 DEPARTMENT OF TRANSPORTATION**

**SUBSURFACE UTILITY ENGINEERING STUDY
 IL 31 FROM IL 176 TO IL 120**

SCALE: SHEET OF SHEETS STA. TO STA.

F.A.P. RTE.	SECTION	COUNTY	TOTAL SHEETS	SHEET NO.
336A	2025-2127-R,C,TS,SW	MCHENRY	553	315
CONTRACT NO. 80C85				
ILLINOIS FED. AID PROJECT WKBE(580)				

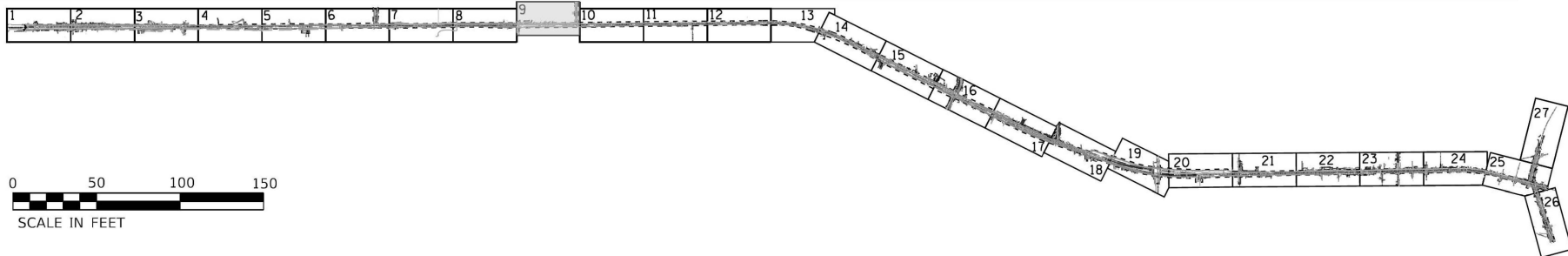


WWW.ACCGI.COM
 101 SCHELTER RD., SUITE B-200
 LINCOLNSHIRE, ILLINOIS 60069
 T (847) 613-1100 F (847) 613-1105
 ILLINOIS PROFESSIONAL DESIGN FIRM NO. 184.002053

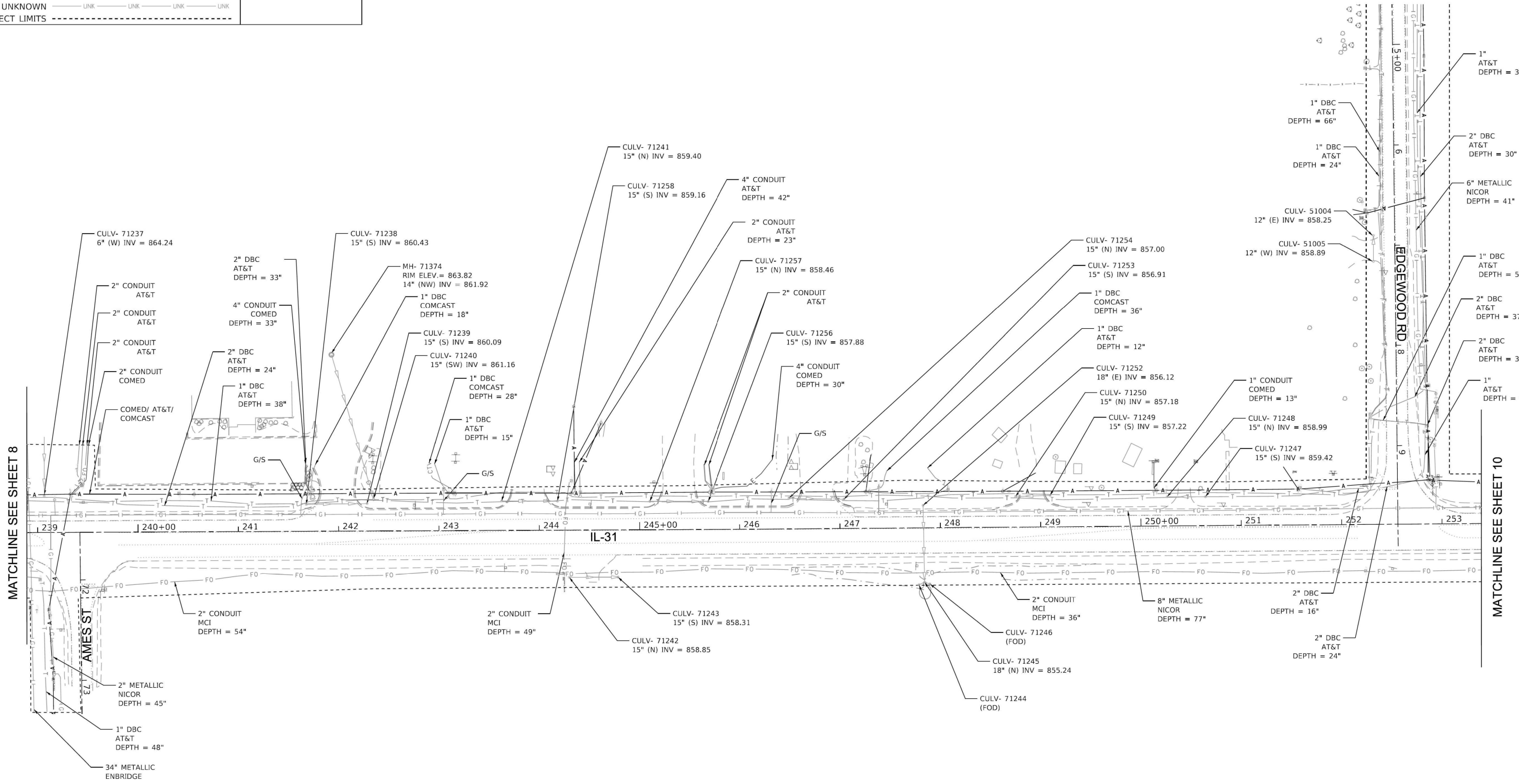
LEGEND

AERIAL	A	A	A	A
CABLE TV	CTV	CTV	CTV	CTV
ELECTRIC	E	E	E	E
FIBER OPTIC	FO	FO	FO	FO
GAS	G	G	G	G
TELEPHONE	T	T	T	T
WATER	W	W	W	W
SANITARY MAIN	→	→	→	→
STORM SEWER	→	→	→	→
QUALITY LEVEL D	→	→	→	→
UNKNOWN	UNK	UNK	UNK	UNK
PROJECT LIMITS	- - - -	- - - -	- - - -	- - - -

9



I, AHMEDI BEE, CERTIFY TO THE ILLINOIS DEPARTMENT OF TRANSPORTATION THAT TO THE BEST OF MY KNOWLEDGE, INFORMATION, AND BELIEF, THE UTILITY INFORMATION DEPICTED BY ACCURATE GROUP, INC. ON THIS PLAN SHEET WAS OBTAINED AND COMPILED UNDER MY DIRECT SUPERVISION USING ACCEPTED PRACTICES AND PROCEDURES.
 DATE: 05/12/2023
 AHMEDI BEE, PE
 PROJECT ENGINEER; ACCURATE GROUP, INC.



MATCHLINE SEE SHEET 8

MATCHLINE SEE SHEET 10

MODEL: Default; FILE NAME: G:\Engineering\LiveProjects\210.0.DDOT SUBWO 217-318 IL 31 - 63K69\CADD\CADD Sheets\CU\IL31-9.dwg



USER NAME = jpluquinto	DESIGNATED - LP/GM	REVISED -
	DRAFTED - MA/JP	REVISED -
	CHECKED - AB	REVISED -
PLOT DATE = 5/12/2023	DATE - 05/12/2023	REVISED -

STATE OF ILLINOIS
 DEPARTMENT OF TRANSPORTATION

SUBSURFACE UTILITY ENGINEERING STUDY
 IL 31 FROM IL 176 TO IL 120

SCALE: SHEET OF SHEETS STA. TO STA.

F.A.P. RTE.	SECTION	COUNTY	TOTAL SHEETS	SHEET NO.
336A	2025-2127-R,C,TS,SW	MCHENRY	553	316
CONTRACT NO. 80C85			ILLINOIS FED. AID PROJECT WKBK(580)	

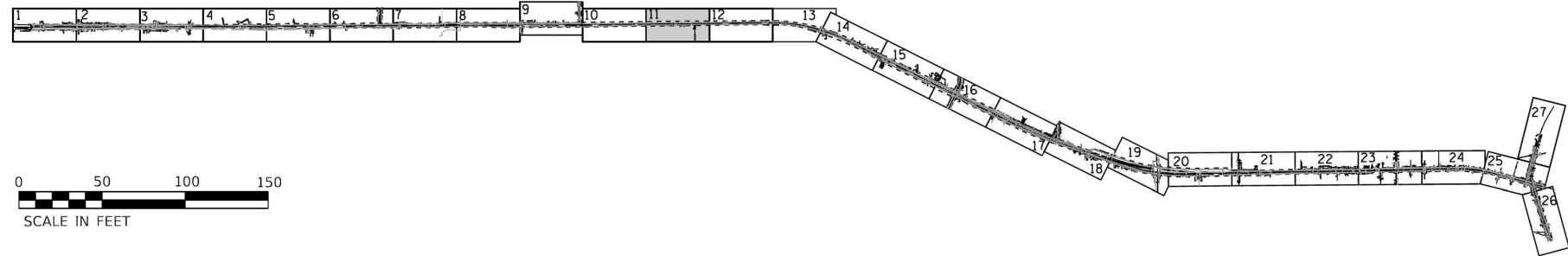


WWW.ACCGI.COM
 101 SCHELTER RD., SUITE B-200
 LINCOLNSHIRE, ILLINOIS 60069
 T (847) 613-1100 F (847) 613-1105
 ILLINOIS PROFESSIONAL DESIGN FIRM NO. 184.002053

LEGEND

AERIAL	A	A	A	A
CABLE TV	CTV	CTV	CTV	CTV
ELECTRIC	E	E	E	E
FIBER OPTIC	FO	FO	FO	FO
GAS	G	G	G	G
TELEPHONE	T	T	T	T
WATER	W	W	W	W
SANITARY MAIN	SM	SM	SM	SM
STORM SEWER	SS	SS	SS	SS
QUALITY LEVEL D	QLD	QLD	QLD	QLD
UNKNOWN	UNK	UNK	UNK	UNK
PROJECT LIMITS	---	---	---	---

11

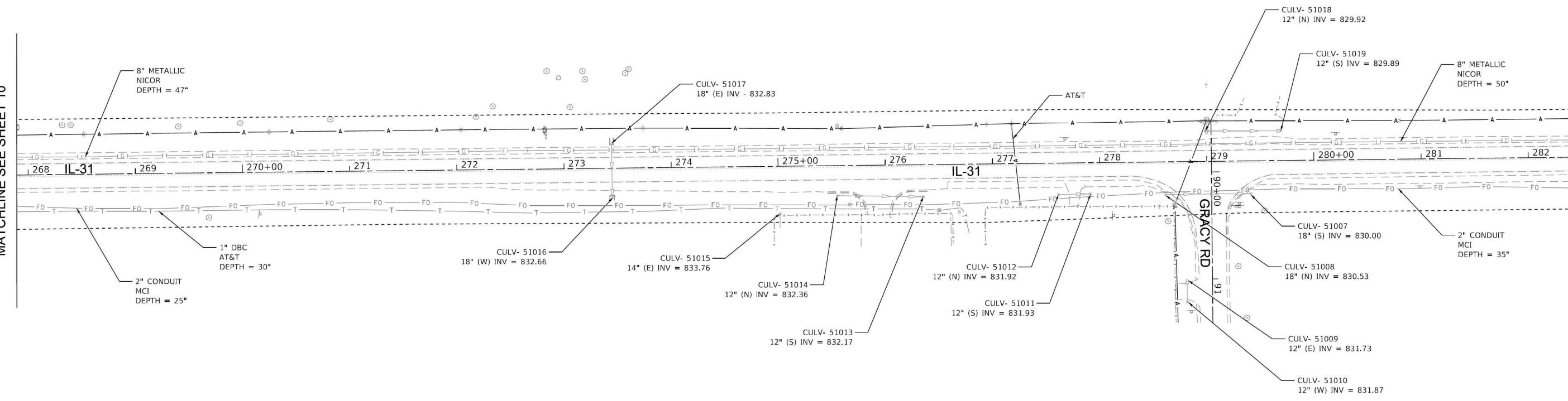


I, AHMEDI BEE, CERTIFY TO THE ILLINOIS DEPARTMENT OF TRANSPORTATION THAT TO THE BEST OF MY KNOWLEDGE, INFORMATION, AND BELIEF, THE UTILITY INFORMATION DEPICTED BY ACCURATE GROUP, INC. ON THIS PLAN SHEET WAS OBTAINED AND COMPILED UNDER MY DIRECT SUPERVISION USING ACCEPTED PRACTICES AND PROCEDURES.
 DATE: 05/12/2023
 AHMEDI BEE, PE
 PROJECT ENGINEER; ACCURATE GROUP, INC.



MATCHLINE SEE SHEET 10

MATCHLINE SEE SHEET 12



MODEL: Default
 FILE NAME: G:\Engineering\Live\Projects\210.0.DDOT SUB\WD 517-518 IL 31 - 63\63\CADD\CADD Sheets\Civil\SH-11.dgn



USER NAME = jploquinto	DESIGNATED - LP/GM	REVISED -
	DRAFTED - MA/JP	REVISED -
	CHECKED - AB	REVISED -
PLOT DATE = 5/12/2023	DATE - 05/12/2023	REVISED -

STATE OF ILLINOIS
 DEPARTMENT OF TRANSPORTATION

SUBSURFACE UTILITY ENGINEERING STUDY
 IL 31 FROM IL 176 TO IL 120

SCALE: SHEET OF SHEETS STA. TO STA.

F.A.P. RTE.	SECTION	COUNTY	TOTAL SHEETS	SHEET NO.
336A	2025-2127-R,C.TS.SW	MCHENRY	553	318
CONTRACT NO. 80C85				
ILLINOIS FED. AID PROJECT WKB(580)				



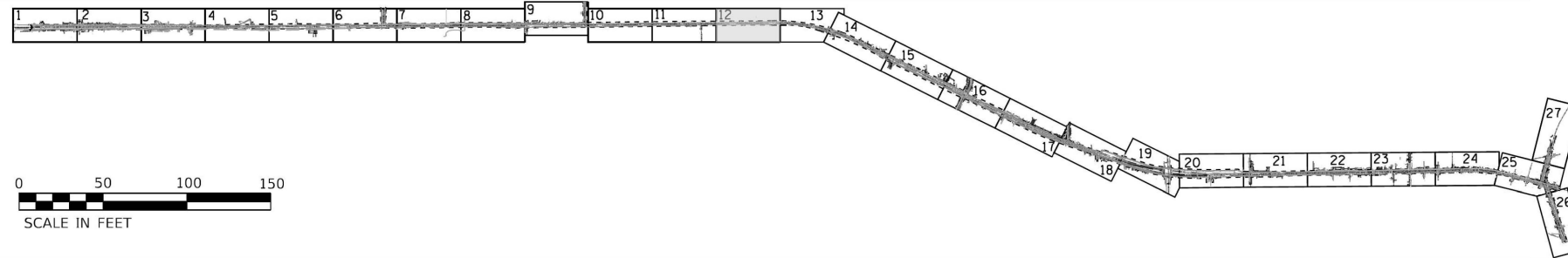
Accurate
GROUP, INC.

WWW.ACCGI.COM
101 SCHELTER RD., SUITE B-200
LINCOLNSHIRE, ILLINOIS 60069
T (847) 613-1100 F (847) 613-1105
ILLINOIS PROFESSIONAL DESIGN FIRM NO. 184.002053

LEGEND


AERIAL	A	A	A	A
CABLE TV	CTV	CTV	CTV	CTV
ELECTRIC	E	E	E	E
FIBER OPTIC	FO	FO	FO	FO
GAS	G	G	G	G
TELEPHONE	T	T	T	T
WATER	W	W	W	W
SANITARY MAIN	--->--->--->--->---	--->--->--->--->---	--->--->--->--->---	--->--->--->--->---
STORM SEWER	--->--->--->--->---	--->--->--->--->---	--->--->--->--->---	--->--->--->--->---
QUALITY LEVEL D	---	---	---	---
UNKNOWN	UNK	UNK	UNK	UNK
PROJECT LIMITS	-----	-----	-----	-----

12

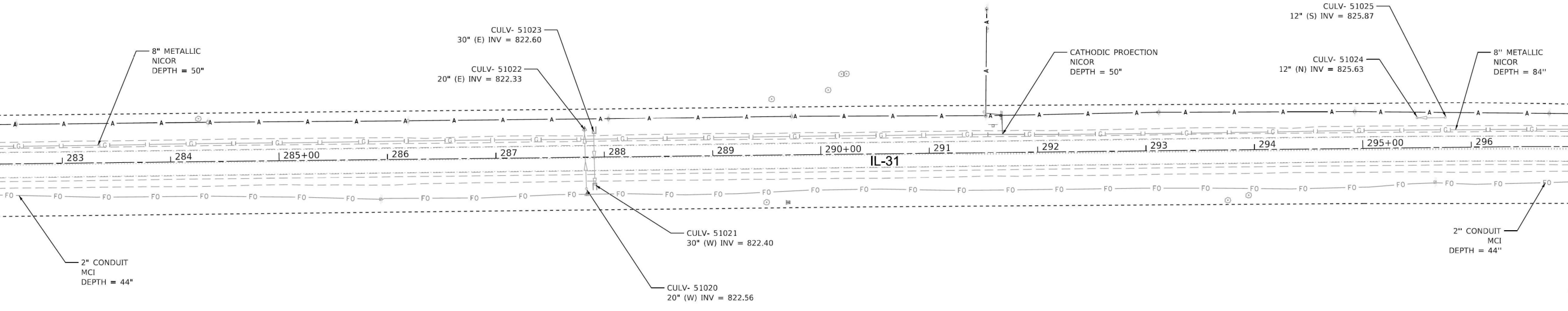


I, AHMEDI BEE, CERTIFY TO THE ILLINOIS DEPARTMENT OF TRANSPORTATION THAT TO THE BEST OF MY KNOWLEDGE, INFORMATION, AND BELIEF, THE UTILITY INFORMATION DEPICTED BY ACCURATE GROUP, INC. ON THIS PLAN SHEET WAS OBTAINED AND COMPILED UNDER MY DIRECT SUPERVISION USING ACCEPTED PRACTICES AND PROCEDURES.

DATE: 05/12/2023
AHMEDI BEE, PE
PROJECT ENGINEER; ACCURATE GROUP, INC.



MATCHLINE SEE SHEET 11



MATCHLINE SEE SHEET 13

MODEL: Default
FILE NAME: G:\Engineering\Live\Projects\21010.DDOT SUB\WO 517-518 IL 31 - 63\63\CADD\CADD Sheets\Civil\SH12.dgn



USER NAME = jploquinto	DESIGNATED - LP/GM	REVISED -
	DRAFTED - MA/JP	REVISED -
	CHECKED - AB	REVISED -
PLOT DATE = 5/12/2023	DATE - 05/12/2023	REVISED -

**STATE OF ILLINOIS
DEPARTMENT OF TRANSPORTATION**

**SUBSURFACE UTILITY ENGINEERING STUDY
IL 31 FROM IL 176 TO IL 120**

SCALE: SHEET OF SHEETS STA. TO STA.

F.A.P RTE.	SECTION	COUNTY	TOTAL SHEETS	SHEET NO.
336A	2025-2127-R,C,TS,SW	MCHENRY	553	319
CONTRACT NO.			80C85	
ILLINOIS FED. AID PROJECT WKB(580)				

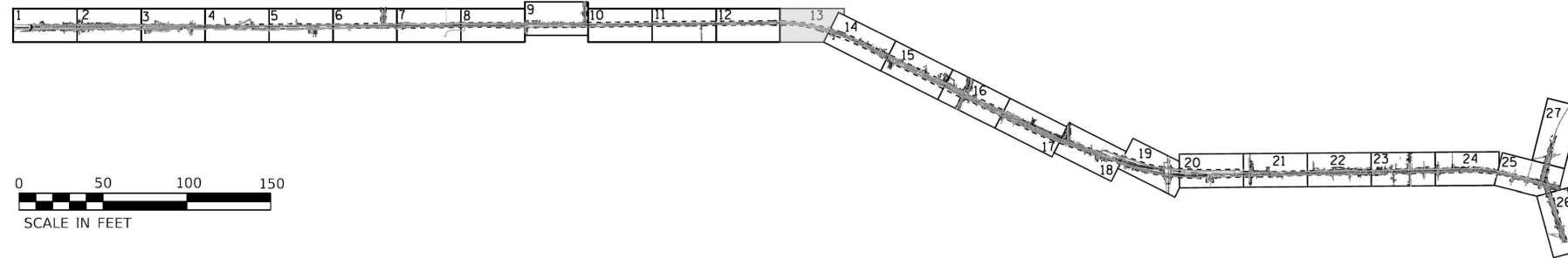


WWW.ACCGI.COM
 101 SCHELTER RD., SUITE B-200
 LINCOLNSHIRE, ILLINOIS 60069
 T (847) 613-1100 F (847) 613-1105
 ILLINOIS PROFESSIONAL DESIGN FIRM NO. 184.002053

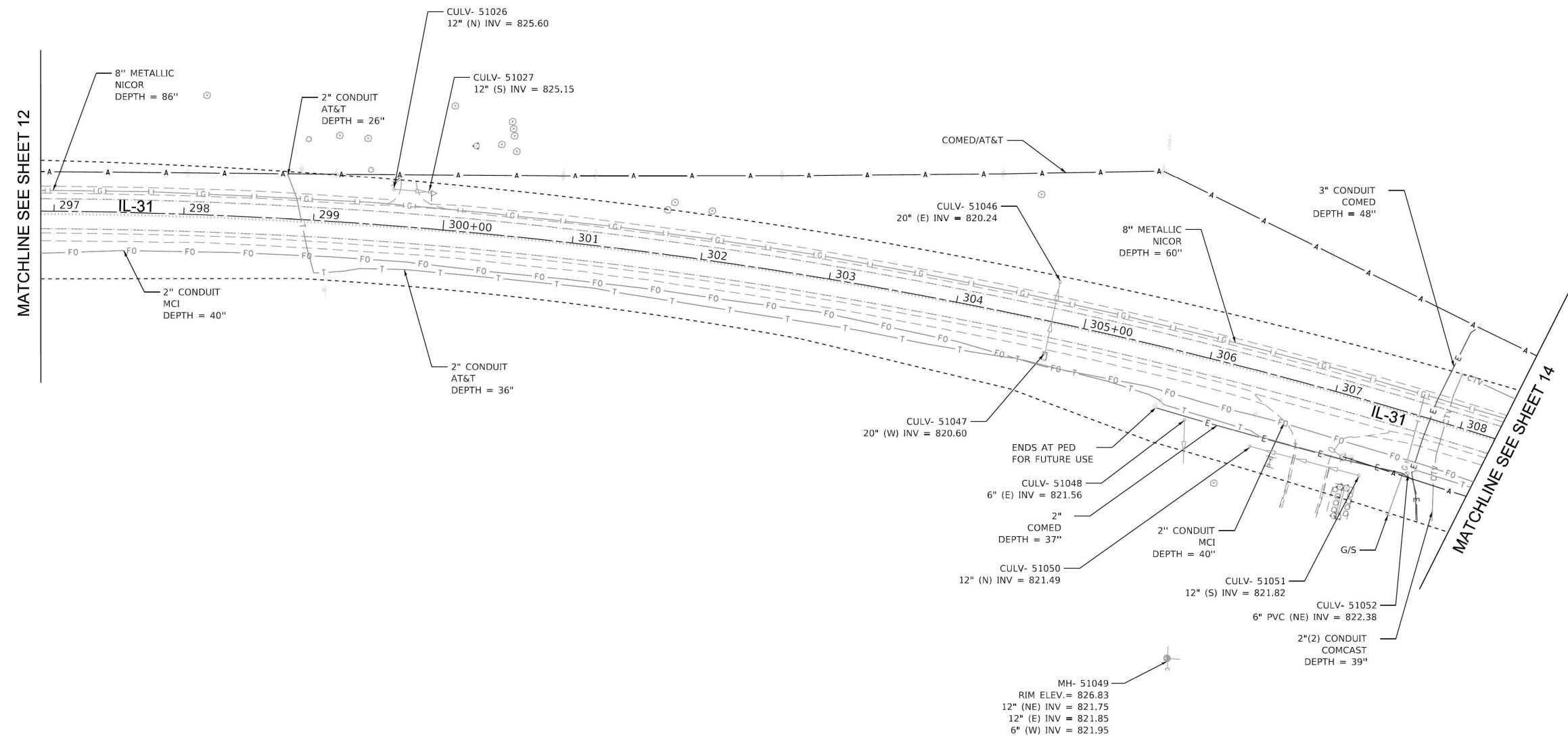
LEGEND

AERIAL	A	A	A	A
CABLE TV	CTV	CTV	CTV	CTV
ELECTRIC	E	E	E	E
FIBER OPTIC	FO	FO	FO	FO
GAS	G	G	G	G
TELEPHONE	T	T	T	T
WATER	W	W	W	W
SANITARY MAIN	SM	SM	SM	SM
STORM SEWER	SS	SS	SS	SS
QUALITY LEVEL D	QLD	QLD	QLD	QLD
UNKNOWN	UNK	UNK	UNK	UNK
PROJECT LIMITS	---	---	---	---

13



I, AHMEDI BEE, CERTIFY TO THE ILLINOIS DEPARTMENT OF TRANSPORTATION THAT TO THE BEST OF MY KNOWLEDGE, INFORMATION, AND BELIEF, THE UTILITY INFORMATION DEPICTED BY ACCURATE GROUP, INC. ON THIS PLAN SHEET WAS OBTAINED AND COMPILED UNDER MY DIRECT SUPERVISION USING ACCEPTED PRACTICES AND PROCEDURES.
 DATE: 05/12/2023
 AHMEDI BEE, PE
 PROJECT ENGINEER; ACCURATE GROUP, INC.



MODEL: Default
 FILE NAME: C:\Engineering\LiveProjects\21010.DDOT SUBWO 517-518 IL 31 - 63\63\CADD\CADD Sheets\Civil\SH13.dgn



USER NAME = jplloquinto	DESIGNATED - LP/GM	REVISED -
	DRAFTED - MA/JP	REVISED -
	CHECKED - AB	REVISED -
PLOT DATE = 5/12/2023	DATE - 05/12/2023	REVISED -

STATE OF ILLINOIS
 DEPARTMENT OF TRANSPORTATION

SUBSURFACE UTILITY ENGINEERING STUDY
 IL 31 FROM IL 176 TO IL 120

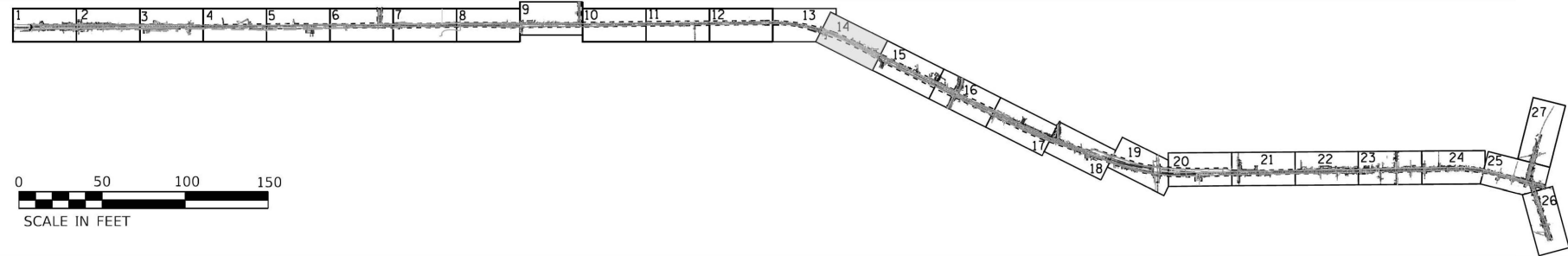
F.A.P RTE.	SECTION	COUNTY	TOTAL SHEETS	SHEET NO.
336A	2025-2127-R,C.TS.SW	MCHENRY	553	320
CONTRACT NO. 80C85				
ILLINOIS FED. AID PROJECT WKBE(580)				

SCALE: SHEET OF SHEETS STA. TO STA.

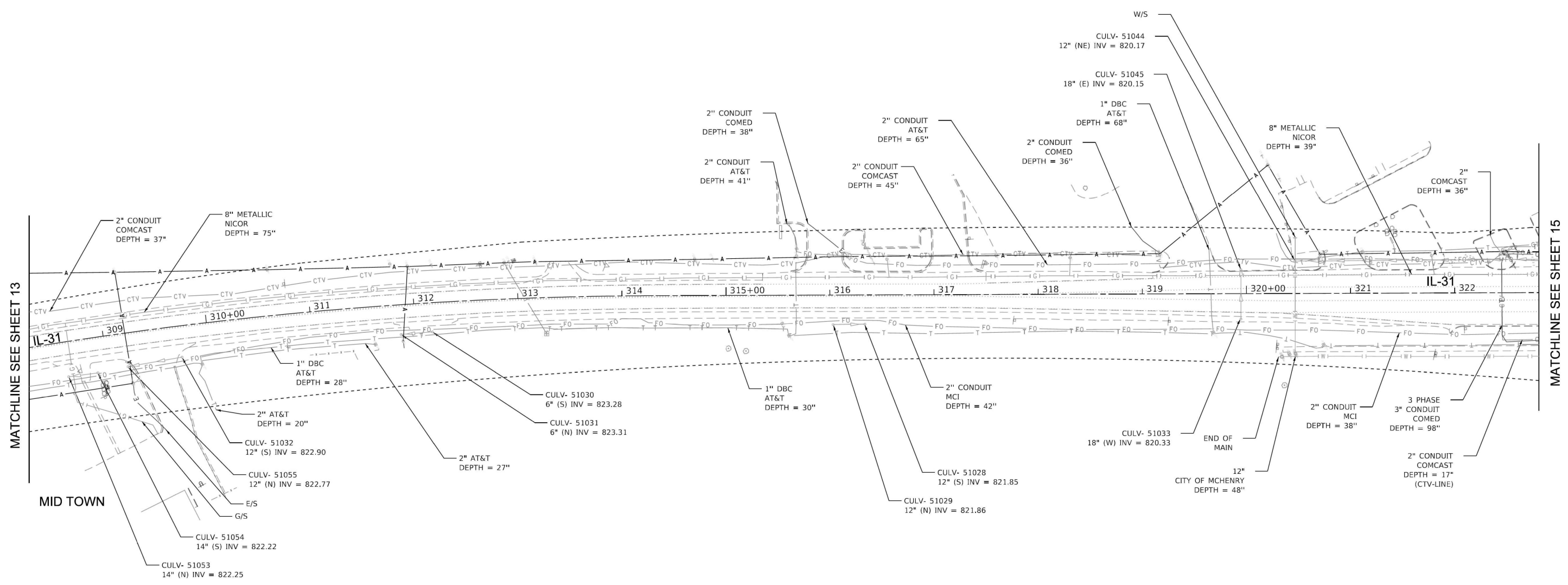

LEGEND

AERIAL	A	A	A	A
CABLE TV	CTV	CTV	CTV	CTV
ELECTRIC	E	E	E	E
FIBER OPTIC	FO	FO	FO	FO
GAS	G	G	G	G
TELEPHONE	T	T	T	T
WATER	W	W	W	W
SANITARY MAIN	→→→→→	→→→→→	→→→→→	→→→→→
STORM SEWER	→→→→→	→→→→→	→→→→→	→→→→→
QUALITY LEVEL D	---	---	---	---
UNKNOWN	UNK	UNK	UNK	UNK
PROJECT LIMITS	---	---	---	---

14



I, AHMEDI BEE, CERTIFY TO THE ILLINOIS DEPARTMENT OF TRANSPORTATION THAT TO THE BEST OF MY KNOWLEDGE, INFORMATION, AND BELIEF, THE UTILITY INFORMATION DEPICTED BY ACCURATE GROUP, INC. ON THIS PLAN SHEET WAS OBTAINED AND COMPILED UNDER MY DIRECT SUPERVISION USING ACCEPTED PRACTICES AND PROCEDURES.
DATE: 05/17/2023
AHMEDI BEE, PE
PROJECT ENGINEER; ACCURATE GROUP, INC.



MATCHLINE SEE SHEET 13

MATCHLINE SEE SHEET 15

MODEL: Default
FILE NAME: G:\Engineering\LiveProjects\210.0.DDOT SUBWO 517-518 IL 31 - 63\63\CADD\CADD Sheets\IL31-14.dgn

USER NAME = jplquinio	DESIGNATED - LP/GM	REVISED -
	DRAFTED - MA/JP	REVISED -
	CHECKED - AB	REVISED -
PLOT DATE = 5/12/2023	DATE - 05/12/2023	REVISED -

F.A.P. RTE. 336A	SECTION 2025-2127-R,C.TS.SW	COUNTY MCHENRY	TOTAL SHEETS 553	SHEET NO. 321
CONTRACT NO. 80C85			ILLINOIS FED. AID PROJECT WKBE1580	

SCALE: SHEET OF SHEETS STA. TO STA.



WWW.ACCGI.COM
 101 SCHELTER RD., SUITE B-200
 LINCOLNSHIRE, ILLINOIS 60069
 T (847) 613-1100 F (847) 613-1105
 ILLINOIS PROFESSIONAL DESIGN FIRM NO. 184.002053

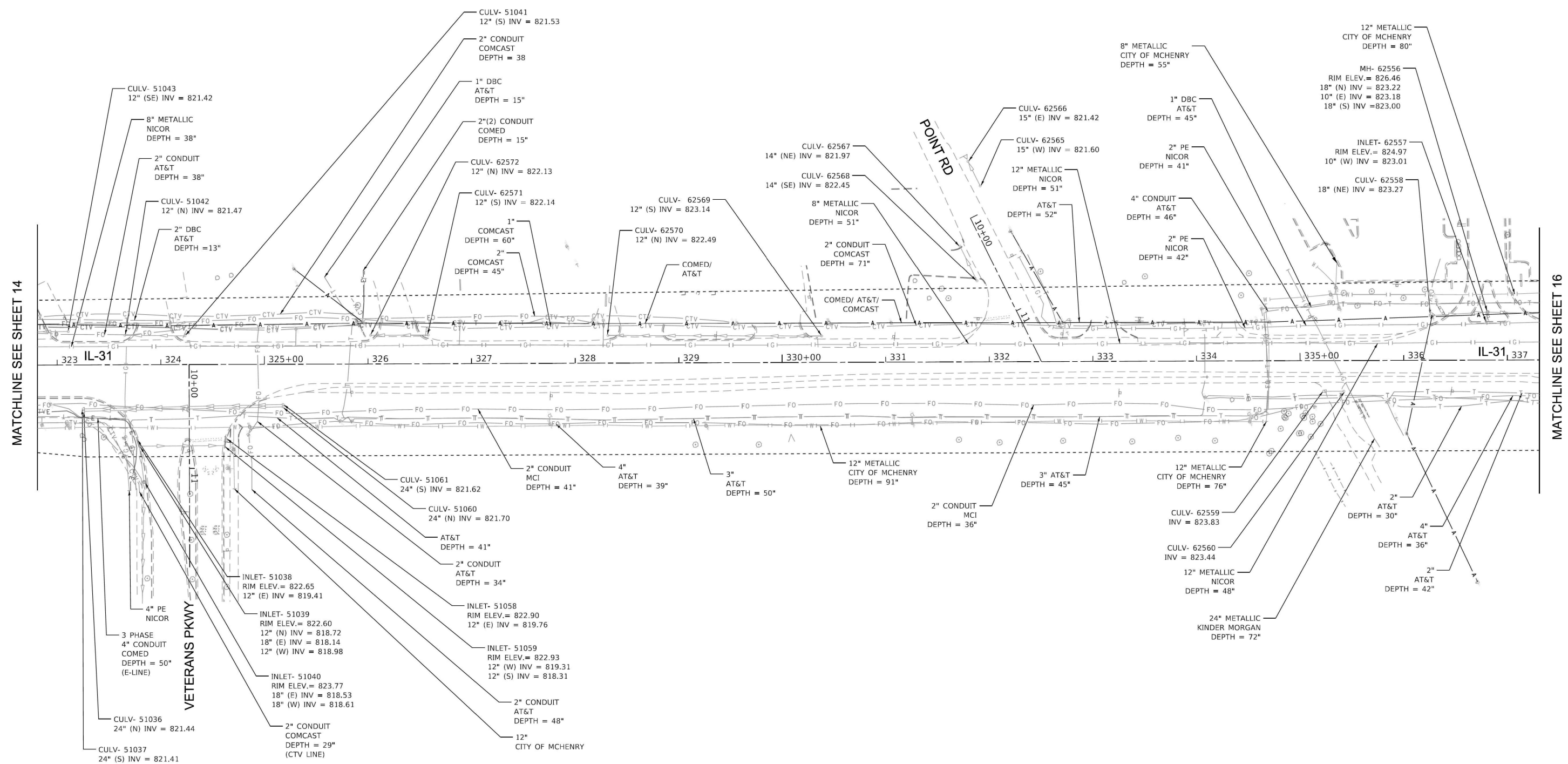
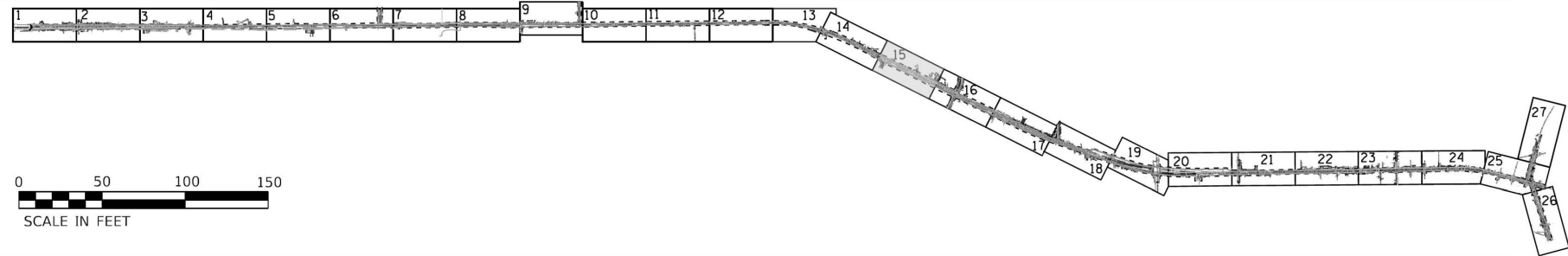


I, AHMEDI BEE, CERTIFY TO THE ILLINOIS DEPARTMENT OF TRANSPORTATION THAT TO THE BEST OF MY KNOWLEDGE, INFORMATION, AND BELIEF, THE UTILITY INFORMATION DEPICTED BY ACCURATE GROUP, INC. ON THIS PLAN SHEET WAS OBTAINED AND COMPILED UNDER MY DIRECT SUPERVISION USING ACCEPTED PRACTICES AND PROCEDURES.
 DATE: 05/12/2023
 AHMEDI BEE, PE
 PROJECT ENGINEER; ACCURATE GROUP, INC.

LEGEND

AERIAL	A	A	A	A
CABLE TV	CTV	CTV	CTV	CTV
ELECTRIC	E	E	E	E
FIBER OPTIC	FO	FO	FO	FO
GAS	G	G	G	G
TELEPHONE	T	T	T	T
WATER	W	W	W	W
SANITARY MAIN	SM	SM	SM	SM
STORM SEWER	SS	SS	SS	SS
QUALITY LEVEL D	Q	Q	Q	Q
UNKNOWN	UNK	UNK	UNK	UNK
PROJECT LIMITS	-----			

15



MATCHLINE SEE SHEET 14

MATCHLINE SEE SHEET 16

MODEL: Default
 FILE NAME: G:\Engineering\Live\Projects\21010.DDOT SUB\W0 517_518 IL 31 - 63\63\CADD\CADD Sheets\Sheet15.dgn



USER NAME = jplquinio	DESIGNATED - LP/GM	REVISED -
	DRAFTED - MA/JP	REVISED -
	CHECKED - AB	REVISED -
PLOT DATE = 5/12/2023	DATE - 05/12/2023	REVISED -

**STATE OF ILLINOIS
 DEPARTMENT OF TRANSPORTATION**

**SUBSURFACE UTILITY ENGINEERING STUDY
 IL 31 FROM IL 176 TO IL 120**

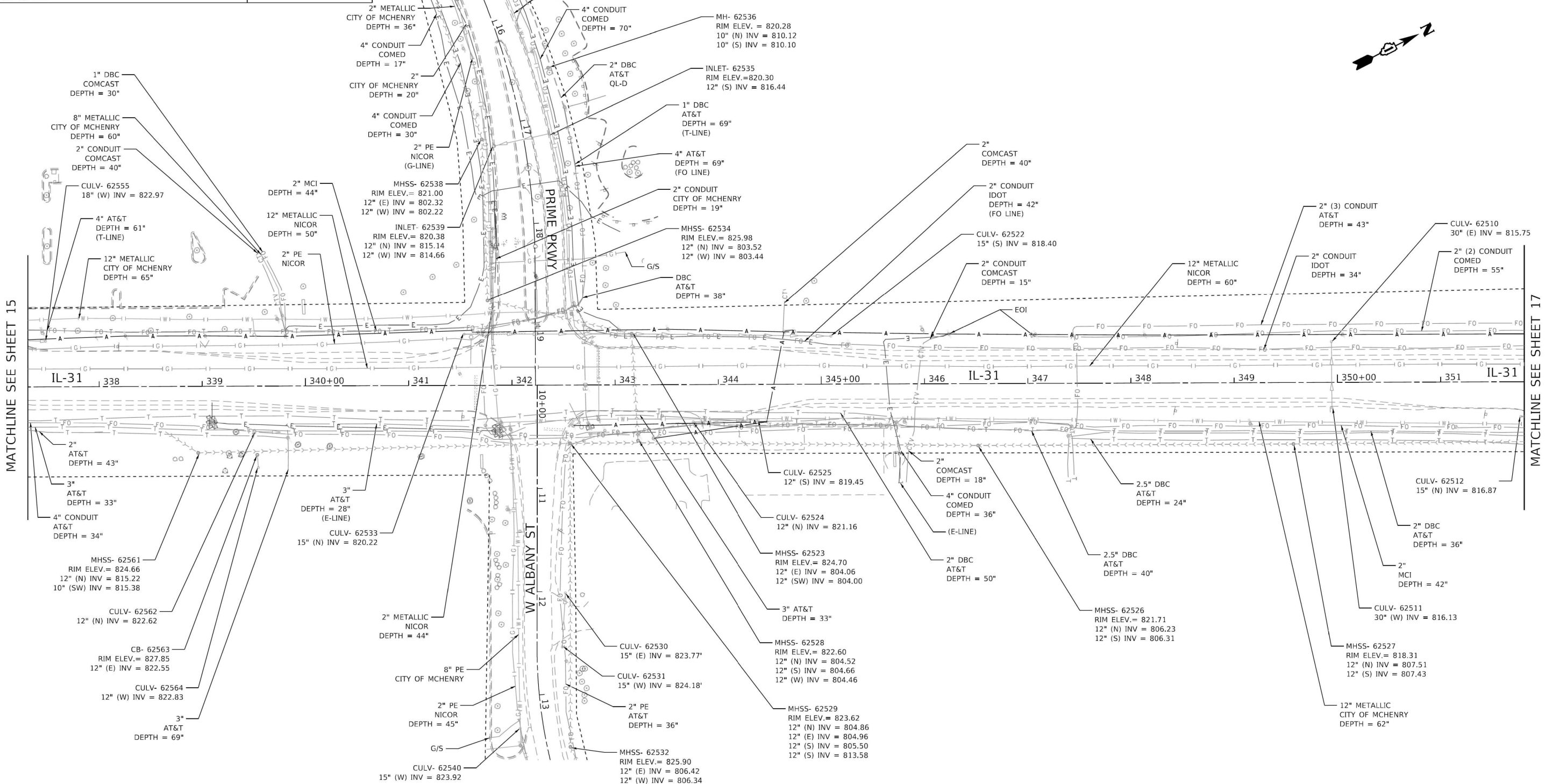
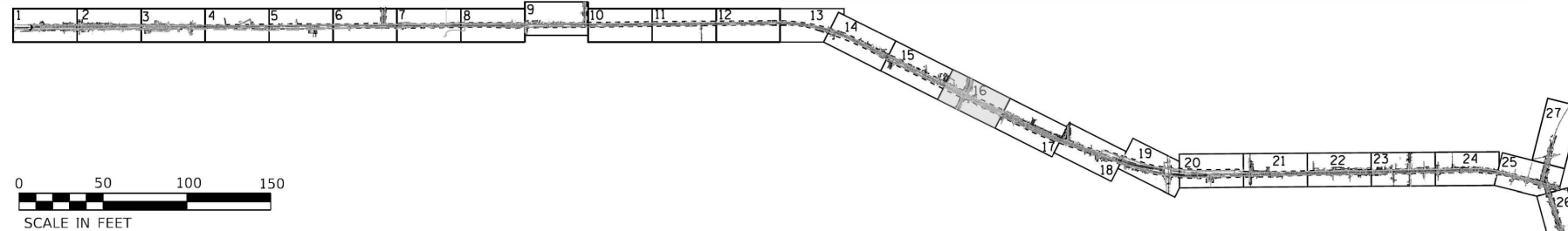
F.A.P. RTE.	SECTION	COUNTY	TOTAL SHEETS	SHEET NO.
336A	2025-2127-R,C,TS,SW	MCHENRY	553	322
CONTRACT NO. 80C85			ILLINOIS FED. AID PROJECT WKBE(580)	

SCALE: SHEET OF SHEETS STA. TO STA.

LEGEND

AERIAL	A	A	A	A
CABLE TV	CTV	CTV	CTV	CTV
ELECTRIC	E	E	E	E
FIBER OPTIC	FO	FO	FO	FO
GAS	G	G	G	G
TELEPHONE	T	T	T	T
WATER	W	W	W	W
SANITARY MAIN	SM	SM	SM	SM
STORM SEWER	SS	SS	SS	SS
QUALITY LEVEL D	Q	Q	Q	Q
UNKNOWN	UNK	UNK	UNK	UNK
PROJECT LIMITS	-----			

16



MATCHLINE SEE SHEET 15

MATCHLINE SEE SHEET 17

MODEL: Default
FILE NAME: G:\Engineering\Live\Projects\21010.DDOT SUBWO 517-518 IL 31 - 63K69\CADD\CADD Sheets\Civil\SH16.dgn

USER NAME = jpluquito	DESIGNATED - LP/GM	REVISED -
	DRAFTED - MA/JP	REVISED -
	CHECKED - AB	REVISED -
PLOT DATE = 5/12/2023	DATE - 05/12/2023	REVISED -

F.A.P RTE. 336A	SECTION 2025-2127-R,C.TS.SW	COUNTY MCHENRY	TOTAL SHEETS 553	SHEET NO. 323
CONTRACT NO. 80C85			ILLINOIS FED. AID PROJECT WKBE(580)	

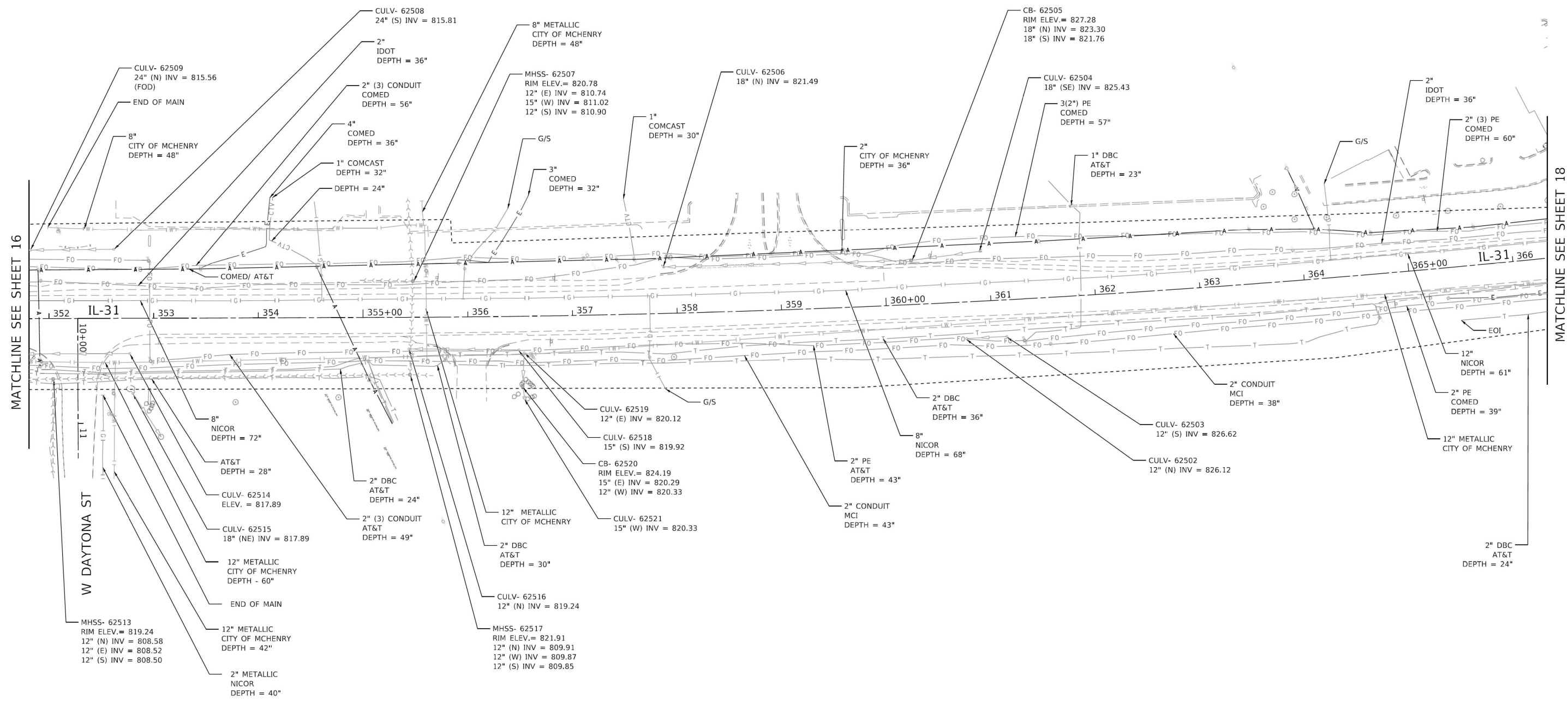
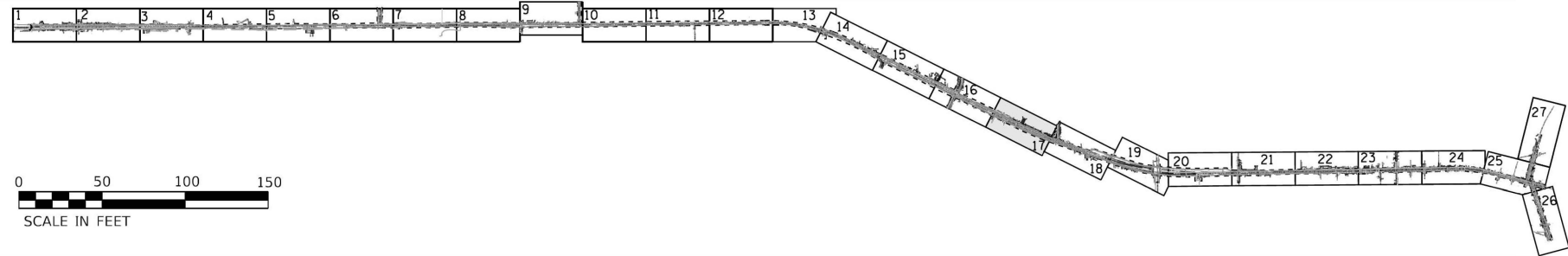


I, AHMEDI BEE, CERTIFY TO THE ILLINOIS DEPARTMENT OF TRANSPORTATION THAT TO THE BEST OF MY KNOWLEDGE, INFORMATION, AND BELIEF, THE UTILITY INFORMATION DEPICTED BY ACCURATE GROUP, INC. ON THIS PLAN SHEET WAS OBTAINED AND COMPILED UNDER MY DIRECT SUPERVISION USING ACCEPTED PRACTICES AND PROCEDURES.
DATE: 05/12/2023
AHMEDI BEE, PE
PROJECT ENGINEER, ACCURATE GROUP, INC.

LEGEND

AERIAL	A	A	A	A
CABLE TV	CTV	CTV	CTV	CTV
ELECTRIC	E	E	E	E
FIBER OPTIC	FO	FO	FO	FO
GAS	G	G	G	G
TELEPHONE	T	T	T	T
WATER	W	W	W	W
SANITARY MAIN	→→→→→	→→→→→	→→→→→	→→→→→
STORM SEWER	→→→→→	→→→→→	→→→→→	→→→→→
QUALITY LEVEL D	- - - - -	- - - - -	- - - - -	- - - - -
UNKNOWN	UNK	UNK	UNK	UNK
PROJECT LIMITS	- - - - -	- - - - -	- - - - -	- - - - -

17



MATCHLINE SEE SHEET 16

MATCHLINE SEE SHEET 18

MODEL: Default; FILE NAME: G:\Engineering\Live\Projects\210.0.IDOT.SUB\W0 517_518 IL 31 - 63\63\CADD\CADD Sheets\Sheet17.dgn

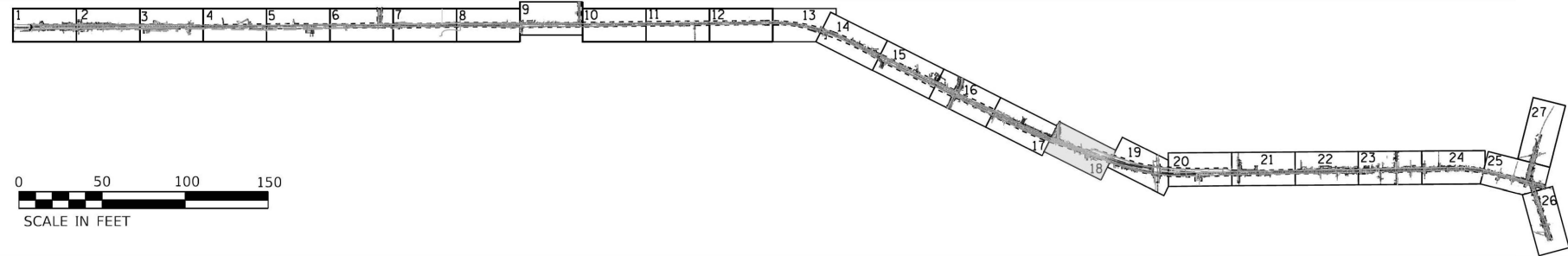
USER NAME = jpluquito	DESIGNATED - LP/GM	REVISED -
	DRAFTED - MA/JP	REVISED -
	CHECKED - AB	REVISED -
PLOT DATE = 5/12/2023	DATE - 05/12/2023	REVISED -

**STATE OF ILLINOIS
DEPARTMENT OF TRANSPORTATION**

**SUBSURFACE UTILITY ENGINEERING STUDY
IL 31 FROM IL 176 TO IL 120**

SCALE: SHEET OF SHEETS STA. TO STA.

F.A.P. RTE.	SECTION	COUNTY	TOTAL SHEETS	SHEET NO.
336A	2025-2127-R,C,TS,SW	MCHENRY	553	324
CONTRACT NO. 80C85			ILLINOIS FED. AID PROJECT WKBE1580	

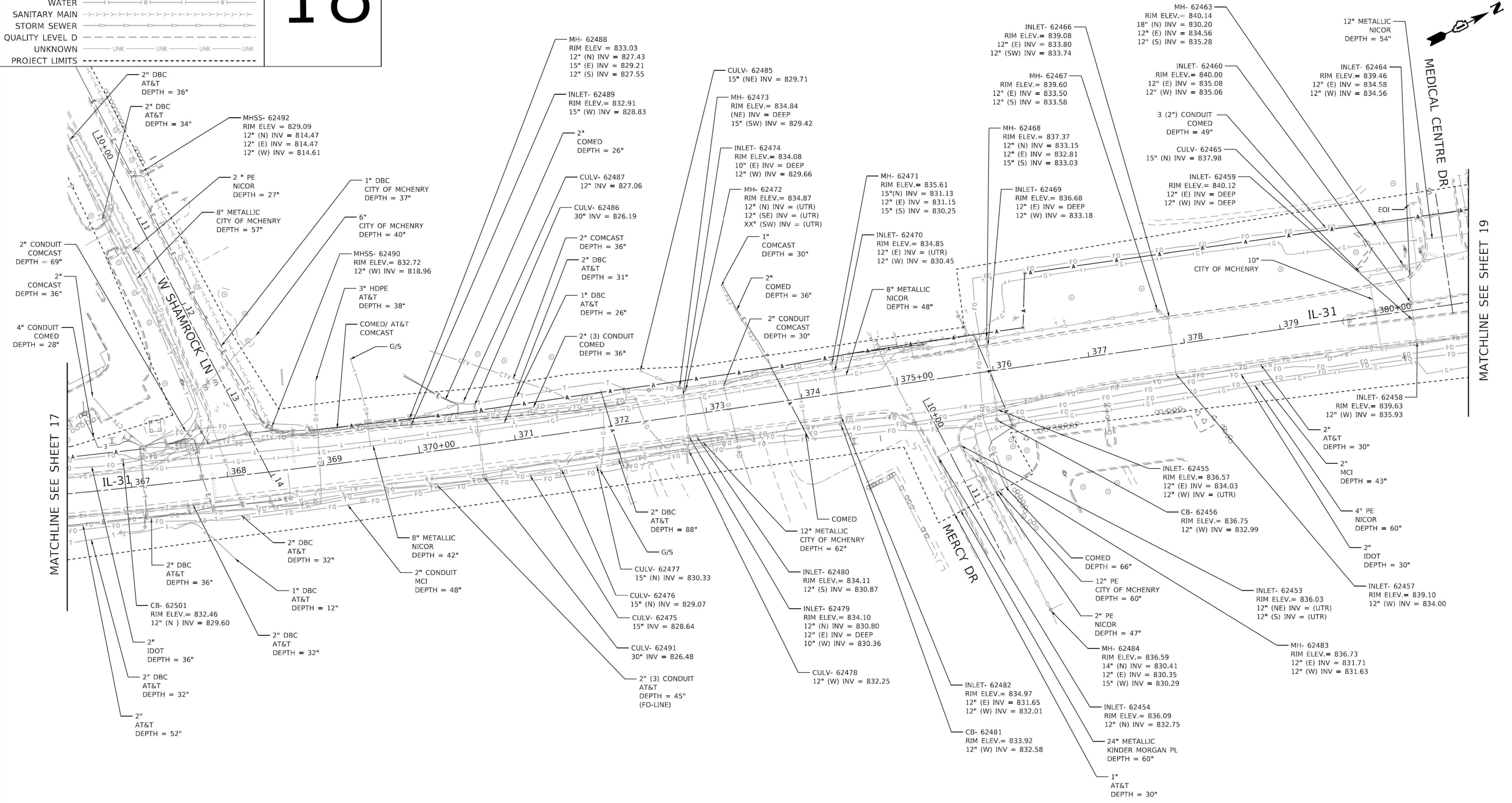


I, AHMEDI BEE, CERTIFY TO THE ILLINOIS DEPARTMENT OF TRANSPORTATION THAT TO THE BEST OF MY KNOWLEDGE, INFORMATION, AND BELIEF, THE UTILITY INFORMATION DEPICTED BY ACCURATE GROUP, INC. ON THIS PLAN SHEET WAS OBTAINED AND COMPILED UNDER MY DIRECT SUPERVISION USING ACCEPTED PRACTICES AND PROCEDURES.
DATE: 05/12/2023
AHMEDI BEE, PE
PROJECT ENGINEER; ACCURATE GROUP, INC.

LEGEND

AERIAL	A	A	A	A
CABLE TV	CTV	CTV	CTV	CTV
ELECTRIC	E	E	E	E
FIBER OPTIC	FO	FO	FO	FO
GAS	G	G	G	G
TELEPHONE	T	T	T	T
WATER	W	W	W	W
SANITARY MAIN	SM	SM	SM	SM
STORM SEWER	SS	SS	SS	SS
QUALITY LEVEL D	Q	Q	Q	Q
UNKNOWN	UNK	UNK	UNK	UNK
PROJECT LIMITS	-----			

18



MODEL: Default; FILE NAME: G:\Engineering\Live\Projects\21010_IDOT_SUISWO_317_318_IL_31_-_63K6B\CADD\CADD_Sheets\Civil\318.dgn

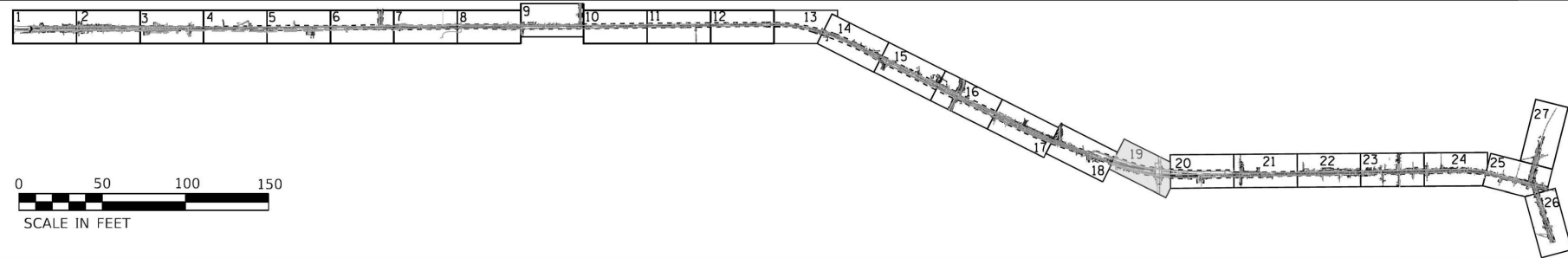
USER NAME = jplouqinto	DESIGNATED - LP/GM	REVISED -
	DRAFTED - MA/JP	REVISED -
	CHECKED - AB	REVISED -
PLOT DATE = 5/12/2023	DATE - 05/12/2023	REVISED -

F.A.R. RTE.	SECTION	COUNTY	TOTAL SHEETS	SHEET NO.
336A	2025-2127-R,C.TS.SW	MCHENRY	553	325
CONTRACT NO. 80C85			ILLINOIS FED. AID PROJECT WKBK(580)	



Accurate
GROUP, INC.

WWW.ACCGI.COM
101 SCHELTER RD., SUITE B-200
LINCOLNSHIRE, ILLINOIS 60069
T (847) 613-1100 F (847) 613-1105
ILLINOIS PROFESSIONAL DESIGN FIRM NO. 184.002053



I, AHMEDI BEE, CERTIFY TO THE ILLINOIS DEPARTMENT OF TRANSPORTATION THAT TO THE BEST OF MY KNOWLEDGE, INFORMATION, AND BELIEF, THE UTILITY INFORMATION DEPICTED BY ACCURATE GROUP, INC. ON THIS PLAN SHEET WAS OBTAINED AND COMPILED UNDER MY DIRECT SUPERVISION USING ACCEPTED PRACTICES AND PROCEDURES.
DATE: 05/12/2023
AHMEDI BEE, PE
PROJECT ENGINEER; ACCURATE GROUP, INC.

LEGEND

AERIAL	A	A	A	A
CABLE TV	CTV	CTV	CTV	CTV
ELECTRIC	E	E	E	E
FIBER OPTIC	FO	FO	FO	FO
GAS	G	G	G	G
TELEPHONE	T	T	T	T
WATER	W	W	W	W
SANITARY MAIN	SM	SM	SM	SM
STORM SEWER	SS	SS	SS	SS
QUALITY LEVEL D	Q	Q	Q	Q
UNKNOWN	UNK	UNK	UNK	UNK
PROJECT LIMITS	---	---	---	---

19

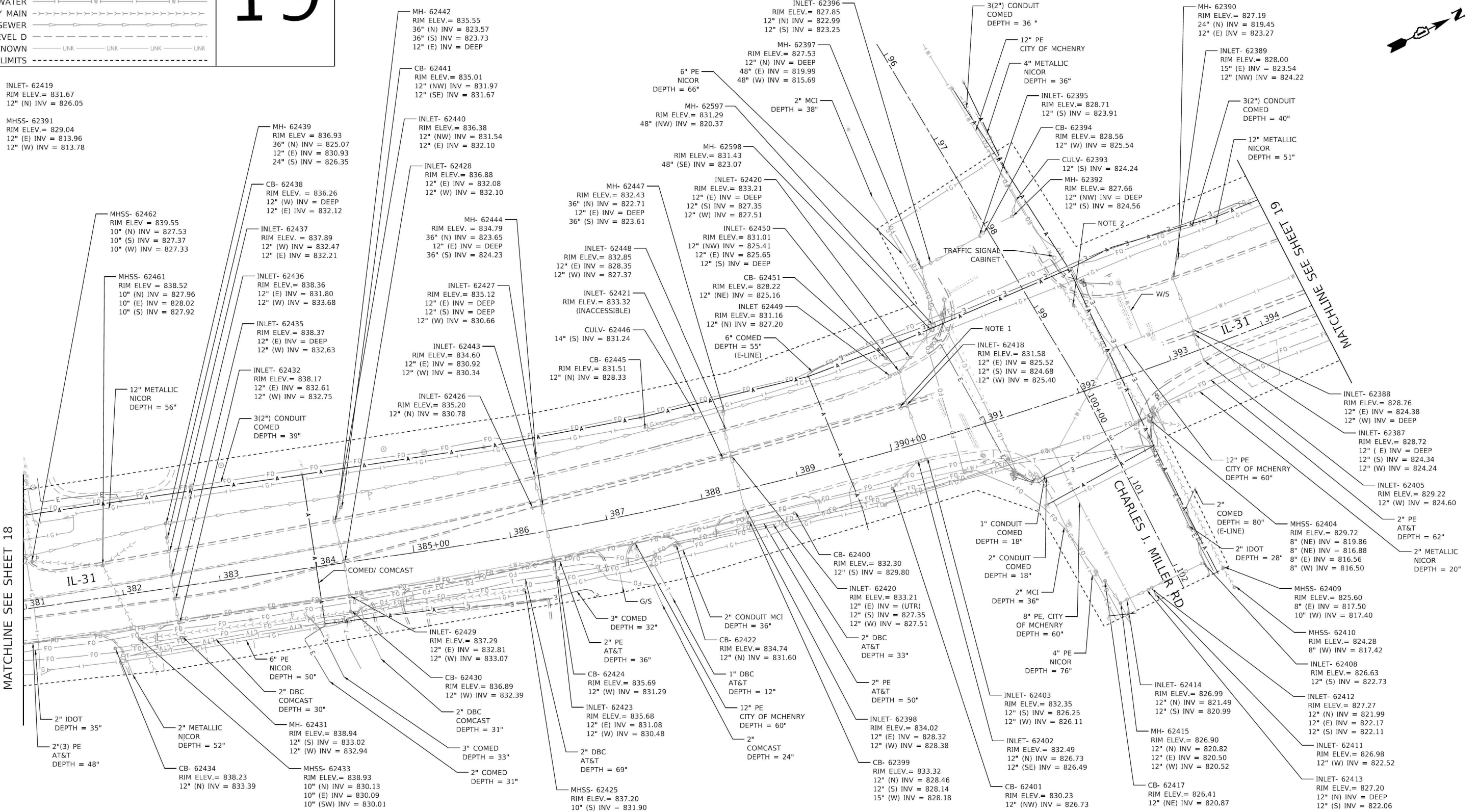


NOTE 1: INLET- 62419
RIM ELEV.= 831.67
12" (N) INV = 826.05

NOTE 2: MHSS- 62391
RIM ELEV.= 829.04
12" (E) INV = 813.96
12" (W) INV = 813.78

MATCHLINE SEE SHEET 18

MATCHLINE SEE SHEET 19



MODEL: Default
FILE NAME: G:\Engineering\Projects\210.0.IDOT SUB\W0 517.518 IL 31 - 63K69\CADD\CADD Sheets\Civil\Sheet 19.dgn



USER NAME = jploquinto	DESIGNATED - LP/GM	REVISED -
	DRAFTED - MA/JP	REVISED -
	CHECKED - AB	REVISED -
PLOT DATE = 5/12/2023	DATE - 05/12/2023	REVISED -

STATE OF ILLINOIS
DEPARTMENT OF TRANSPORTATION

SUBSURFACE UTILITY ENGINEERING STUDY
IL 31 FROM IL 176 TO IL 120

SCALE: SHEET OF SHEETS STA. TO STA.

F.A.P. RTE.	SECTION	COUNTY	TOTAL SHEETS	SHEET NO.
336A	2025-2127-R.C.TS.SW	MCHENRY	553	326
CONTRACT NO. 80C85			ILLINOIS FED. AID PROJECT WKB61580	

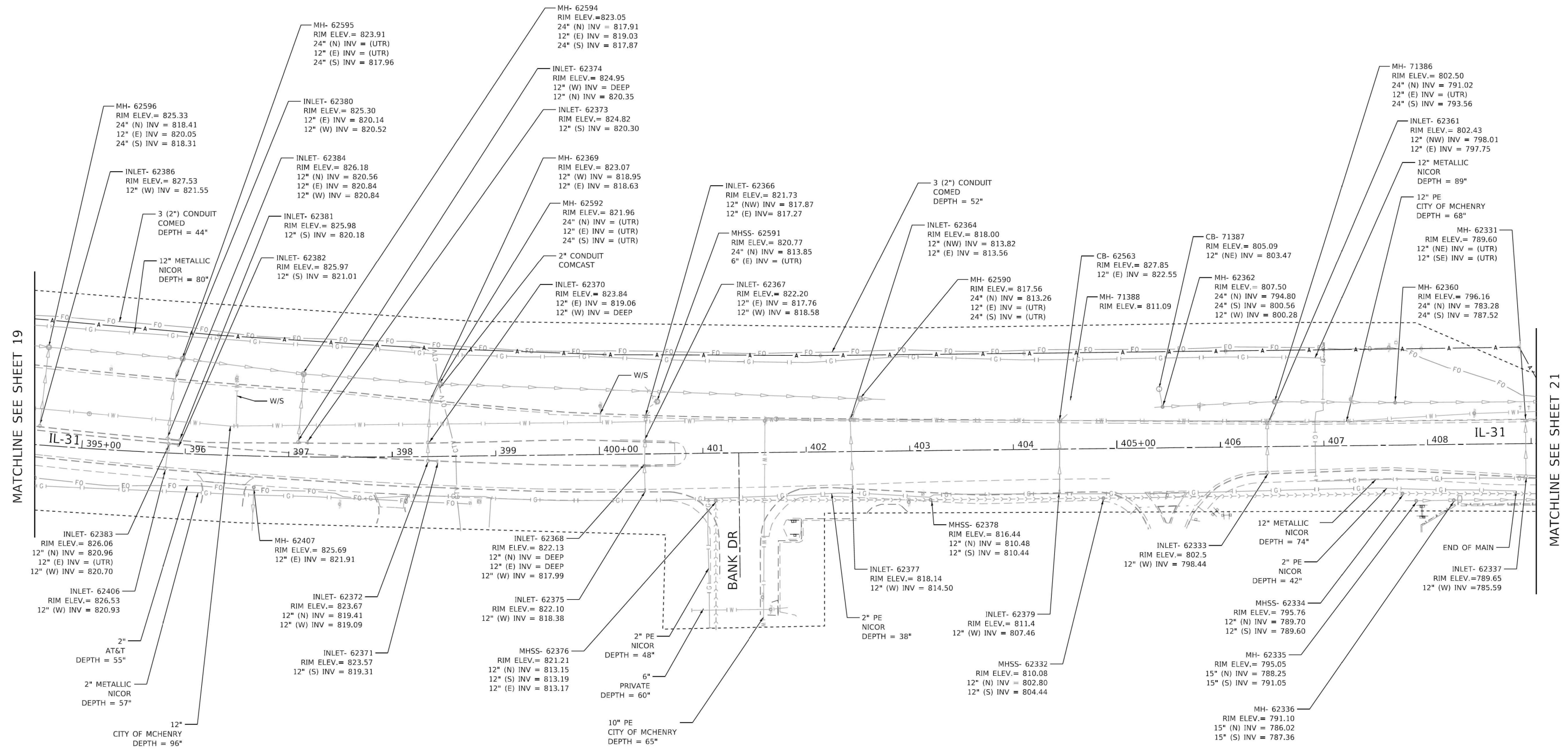
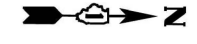
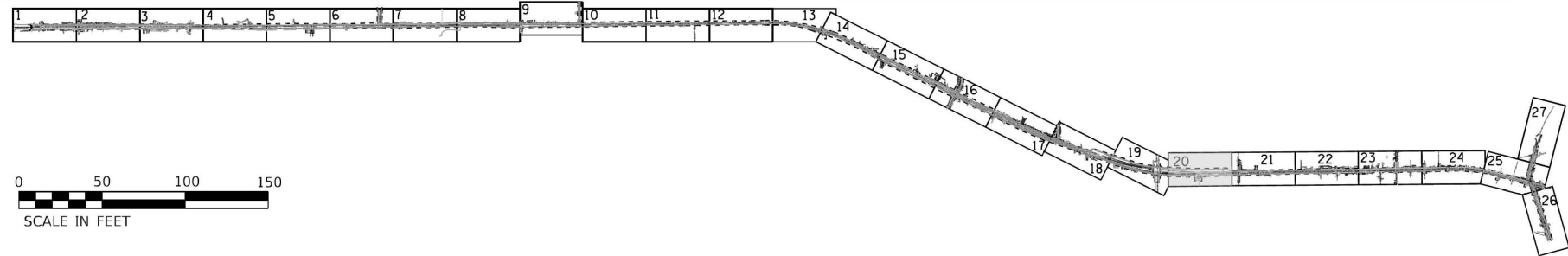


I, AHMEDI BEE, CERTIFY TO THE ILLINOIS DEPARTMENT OF TRANSPORTATION THAT TO THE BEST OF MY KNOWLEDGE, INFORMATION, AND BELIEF, THE UTILITY INFORMATION DEPICTED BY ACCURATE GROUP, INC. ON THIS PLAN SHEET WAS OBTAINED AND COMPILED UNDER MY DIRECT SUPERVISION USING ACCEPTED PRACTICES AND PROCEDURES.
DATE: 05/12/2023
AHMEDI BEE, PE
PROJECT ENGINEER; ACCURATE GROUP, INC.

LEGEND

AERIAL	A	A	A	A
CABLE TV	CTV	CTV	CTV	CTV
ELECTRIC	E	E	E	E
FIBER OPTIC	FO	FO	FO	FO
GAS	G	G	G	G
TELEPHONE	T	T	T	T
WATER	W	W	W	W
SANITARY MAIN	SS	SS	SS	SS
STORM SEWER	SS	SS	SS	SS
QUALITY LEVEL D	QLD	QLD	QLD	QLD
UNKNOWN	UNK	UNK	UNK	UNK
PROJECT LIMITS	---	---	---	---

20



MODEL: Default; FILE NAME: G:\Engineering\Live\Projects\21010.DDOT\SUBWO 517_518 IL 31 - 63K6B\CADD\CADD Sheets\CHEN20.dgn

USER NAME	= jplquinio
DESIGNATED	- LP/GM
DRAFTED	- MA/JP
CHECKED	- AB
PLOT DATE	= 5/12/2023
DATE	- 05/12/2023

REVISED	-
REVISED	-
REVISED	-
REVISED	-

**STATE OF ILLINOIS
DEPARTMENT OF TRANSPORTATION**

**SUBSURFACE UTILITY ENGINEERING STUDY
IL 31 FROM IL 176 TO IL 120**

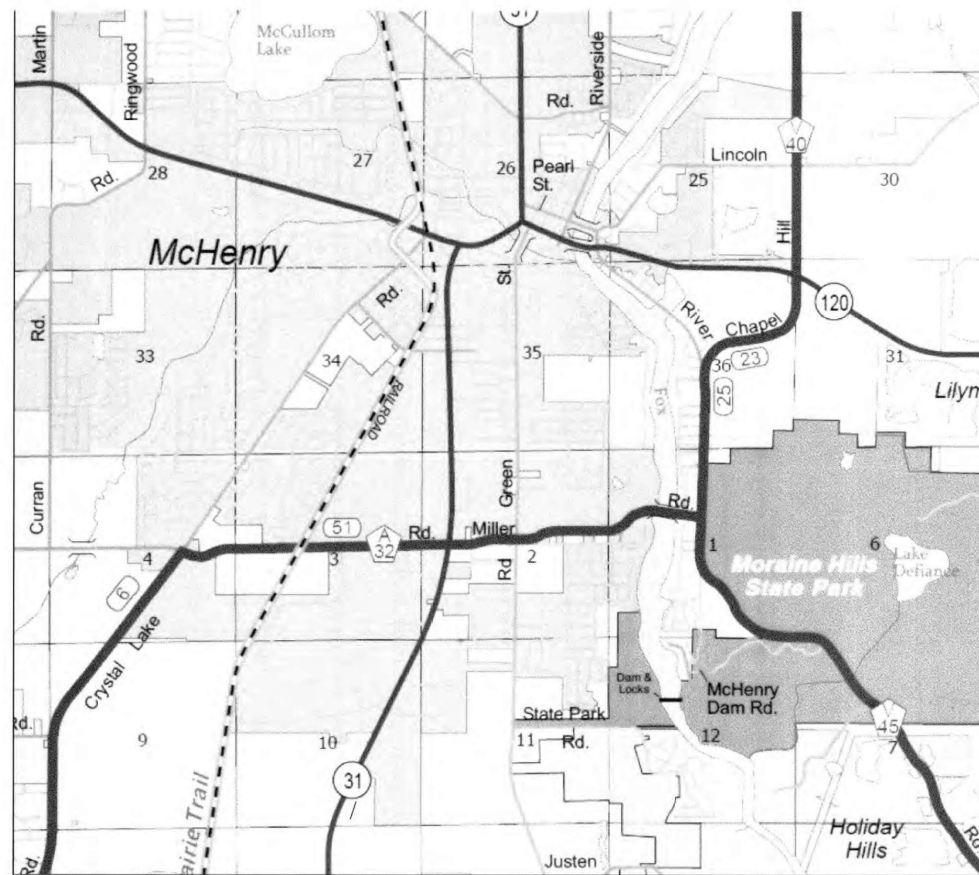
SCALE: SHEET OF SHEETS STA. TO STA.

F.A.P. RTE.	SECTION	COUNTY	TOTAL SHEETS	SHEET NO.
336A	2025-2127-R,C.TS.SW	MCHENRY	553	327
CONTRACT NO.			80C85	
ILLINOIS FED. AID PROJECT (WKB1580)				

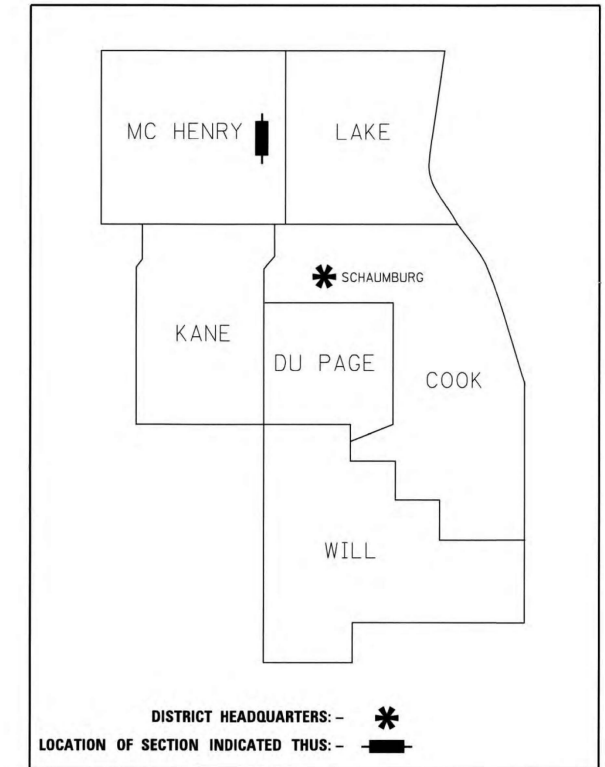
STATE OF ILLINOIS
DEPARTMENT OF TRANSPORTATION
DIVISION OF HIGHWAYS
PLAT OF HIGHWAYS

ROUTE: IL ROUTE 31
SECTION
COUNTY: MCHENRY
LIMITS: ILLINOIS 176 TO ILLINOIS 120
JOB NO.: R-91-013-07

PARCEL NUMBER	OWNER	SHEET NUMBER	PROPERTY ACQUIRED BY
INV0002 INV0002TE	PARKWAY BANK & TRUST CO., AS TRUSTEE UNDER THE PROVISIONS OF A TRUST AGREEMENT DATED THE 16TH DAY OF APRIL AND KNOWN AS TRUST NUMBER 10578	3 4 38	23 ED 95
INV0003	ADAMS STEEL SERVICES & SUPPLY, INC.	3 38	22 ED 83
INV0004	EDWARD L. SALISBURY AND MARIANNE SALISBURY, TRUSTEES UNDER THE EDWARD L. SALISBURY LIVING TRUST, DATED SEPTEMBER 15, 2019	3 38	22 ED 82
INV0005	MARION INURANTE-CROOKS AS TRUSTEE OF THE LORRAINE LID REVOCABLE TRUST DATED APRIL 19, 2017	3 4 5 38	22 ED 25
INV0006 INV0006TE	MMR HOLDINGS, LLC, AN ILLINOIS LIMITED LIABILITY COMPANY	4 38	2025R000214 22 ED 99
INV0007 INV0007TE	THE CHICAGO TRUST COMPANY AS SUCCESSOR TO WINTRUST ASSET MANAGEMENT CO., AS TRUSTEE UNDER TRUST AGREEMENT DATED THE 19TH DAY OF MAY, KNOWN AS TRUST NUMBER LFT-5514	5 38	23 ED 119
INV0008 INV0008TE-A INV0008TE-B	THE CHAPEL, AN ILLINOIS NOT FOR PROFIT CORPORATION	5 38	24 ED 31
INV0009 INV0009TE	PRAIRIE POINTE LAND DEVELOPMENT CORP., WHICH ACQUIRED TITLE AS PRAIRIE POINT LAND DEVELOPMENT CORPORATION	5 38	2023R0025212 2023R0025213
INV0010 INV0010TE	WASTE MANAGEMENT OF ILLINOIS, A DELAWARE CORPORATION	5 6 10	22 ED 81
INV0011 INV0011TE	PRR PROPERTIES, L.L.C.-REBARS, AN ILLINOIS LIMITED LIABILITY COMPANY	6 39	22 ED 94
INV0012TE INV0012PE	SHIVJI REAL ESTATE LLC, AN ILLINOIS LIMITED LIABILITY COMPANY	6	22 ED 111
INV0013 INV0013TE-A INV0013TE-B	PPR PROPERTIES-REBARS, LLC	7 39	23 ED 40
INV0014 INV0014TE-A INV0014TE-B	OLD NATIONAL BANK, SUCCESSOR TO FIRST MIDWEST BANK, AS SUCCESSOR TRUSTEE TO MCHENRY STATE BANK, AS TRUSTEE UNDER PROVISIONS OF A TRUST AGREEMENT DATED THE 25TH OF APRIL, 1972 AND KNOWN AS TRUST NUMBER 475	7	23 ED 38
INV0015 INV0015TE	NATURAL GAS PIPELINE COMPANY OF AMERICA, LLC	7 39	23 ED 133
INV0016	NATURAL GAS PIPELINE COMPANY OF AMERICA, LLC	7 39	23 ED 121
INV0017 INV0017TE	FOX MEADOWS PHASE I, LLC, AN ILLINOIS LIMITED LIABILITY COMPANY	6 7 38 39	2023R0024362
INV0018 INV0018TE	AMI HOTELS, LLC, AN ILLINOIS LIMITED LIABILITY COMPANY	7 39	22 ED 63
INV0019 INV0019TE	PKGA PROPERTIES, INC., AN ILLINOIS CORPORATION	8 39	2024R0032434 24 ED 14
INV0020 INV0020TE-A INV0020TE-B	HOME STATE BANK, NATIONAL ASSOCIATION	8	22 ED 24
INV0021 INV0021TE	EQUITY TRUST COMPANY, CUSTODIAN F/B/O PAUL SWANSON IRA	9	2022R0031060 2022R0031061
INV0022TE	LIFE'SABUILDING, L.L.C.		2023R0017294
INV0023TE	ECR 4500 PRIME LLC, AN ILLINOIS LIMITED LIABILITY COMPANY	9 39	2024R0016682 23 ED 45
INV0024 INV0024TE	KITKAT (II) LLC, A DELAWARE LIMITED LIABILITY COMPANY	8 11 39 40	2023R0002165 2023R0002166
INV0025	OLD NATIONAL BANK SUCCESSOR TO FIRST MIDWEST BANK AS SUCCESSOR TRUSTEE TO MCHENRY STATE BANK, AS TRUSTEE UNDER PROVISIONS OF A TRUST AGREEMENT DATED THE 15 DAY OF MARCH, 1977 AND KNOWN AS TRUST NUMBER 1181	11 39 40	23 ED 103
INV0026 INV0026TE	AMERICAN COMMUNITY BANK AND TRUST, AS ILLINOIS BANKING CORPORATION	8 10 39	22 ED 77
INV0027 INV0027-A INV0027-B INV0027TE	FIRST MIDWEST BANK AS SUCCESSOR TRUSTEE TO MCHENRY STATE BANK, AS TRUSTEE UNDER PROVISIONS OF A TRUST AGREEMENT DATED THE 15 DAY OF MARCH, 1977 AND KNOWN AS TRUST NUMBER 1181	8 7 10 39	22 ED 40
INV0028	GILLMORE PROPERTIES, L.L.C.	10	22 ED 58
INV0029 INV0029TE-A INV0029TE-B	1107 PROPERTIES, LLC, AN ILLINOIS LIMITED LIABILITY COMPANY	11 12 13 40	24 ED 27
INV0032 INV0032TE	FIRST MIDWEST BANK, SUCCESSOR TRUSTEE TO MCHENRY STATE BANK AS TRUSTEE UNDER PROVISIONS OF A TRUST AGREEMENT DATED THE 15TH DAY OF MARCH, 1977 AND KNOWN AS TRUST NUMBER 1181	13 14 40	23 ED 19
INV0033 INV0033TE	1202 ROUTE 31 LLC, A LIMITED LIABILITY COMPANY	12 13 40	23 ED 46
INV0034 INV0034TE	SCOTT J REAL ESTATE LLC, AN ILLINOIS LIMITED LIABILITY COMPANY	12 40	23 ED 21
INV0035	SPEEDWAY LLC, A DELAWARE LIMITED LIABILITY COMPANY	11 12 40	22 ED 109
INV0036 INV0036TE-A INV0036TE-B	LIBERTY SQUARE PROFESSIONAL BUILDING CONDOMINIUM ASSOCIATION, ON BEHALF OF THE UNIT OWNERS AS THEIR INTERESTS MAY APPEAR	14 41	2024R0027735 23 ED 14
INV0037 INV0037TE	OPTIMAR, LLC	14	22 ED 39
INV0038 INV0038TE-A INV0038TE-B	THE TRUSTEES OF MCHENRY COUNTY COMMUNITY COLLEGE DISTRICT NO 528, AN ILLINOIS MUNICIPAL CORPORATION	14 15 41	2022R0038511 2022R0038512
INV0039 INV0039TE	STEPHEN GOUNIS	14 41	2022R0036549 2022R0036550
INV0040	MCHENRY TOWNSHIP FIRE PROTECTION DISTRICT	14 41	2023R0016447
INV0041	GEORGE L. STANKEVYCH AND LYDIA S. STANKEVYCH, HIS WIFE, IN JOINT TENANCY	14 15 41	2022R0032414
INV0042 INV0042TE	RANDALL M. TARADASH AND MARY KLORIS TARADASH, IN JOINT TENANCY	15 41	23 ED 89



LOCATION MAP



**PRINTED BY THE AUTHORITY
OF THE STATE OF ILLINOIS**

PROJECT LOCATION

IDOT USE ONLY

REV. 01/26/2024

MODEL: Default
 FILE NAME: p:\platticks\pwr\benj\dot\platticks\pwr\dot\Documents\10012177_019132_Design\11.3_CADD\BHEETS\C3_SHT_ROW_01.dgn

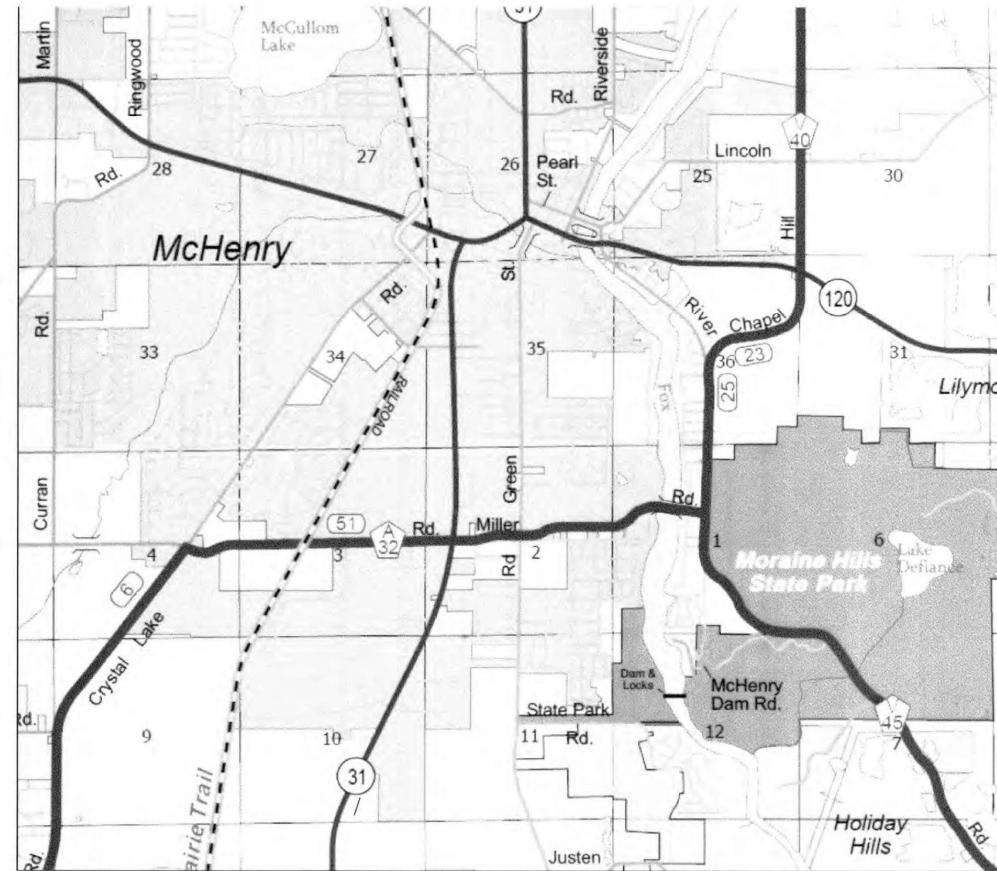
USER NAME = BW001	DESIGNED -	REVISED -	STATE OF ILLINOIS DEPARTMENT OF TRANSPORTATION	F.A.P. RTE.	SECTION	COUNTY	TOTAL SHEETS	SHEET NO.
PLOT SCALE = 100.0000' / in.	DRAWN -	REVISED -		336A	2025-2127-R,C,TS,SW	MCHENRY	553	328
PLOT DATE = 1/20/2026	CHECKED - KE	REVISED -		SCALE:	SHEET	OF SHEETS	STA.	TO STA.
	DATE - 1/9/2026	REVISED -						

ILLINOIS	FED. AID PROJECT
CONTRACT NO. 80C85	

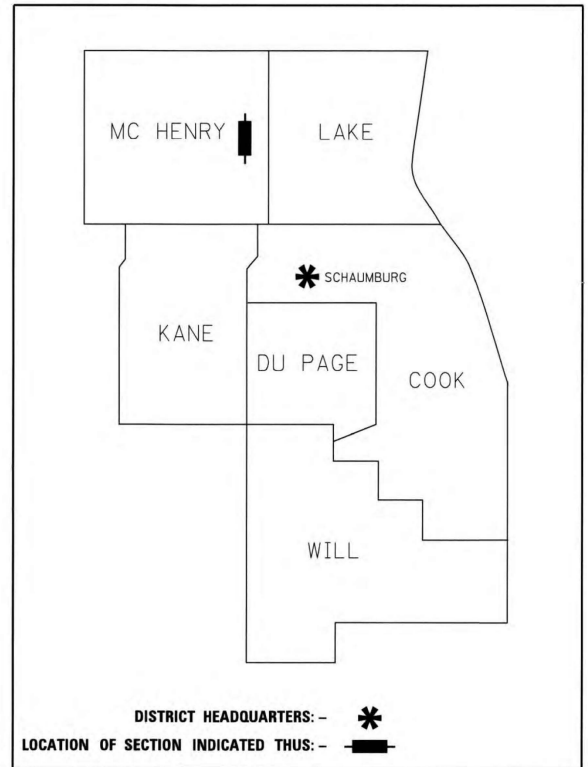
STATE OF ILLINOIS
DEPARTMENT OF TRANSPORTATION
DIVISION OF HIGHWAYS
PLAT OF HIGHWAYS

ROUTE: IL ROUTE 31
SECTION
COUNTY: MCHENRY
LIMITS: ILLINOIS 176 TO ILLINOIS 120
JOB NO.: R-91-013-07

PARCEL NUMBER	OWNER	SHEET NUMBER	PROPERTY ACQUIRED BY
INV0002 INV0002TE	PARKWAY BANK & TRUST CO., AS TRUSTEE UNDER THE PROVISIONS OF A TRUST AGREEMENT DATED THE 16TH DAY OF APRIL AND KNOWN AS TRUST NUMBER 10578	3 4 38	23 ED 95
INV0003	ADAMS STEEL SERVICES & SUPPLY, INC.	3 38	22 ED 83
INV0004	EDWARD L. SALISBURY AND MARIANNE SALISBURY, TRUSTEES UNDER THE EDWARD L. SALISBURY LIVING TRUST, DATED SEPTEMBER 15, 2019	3 38	22 ED 82
INV0005	MARION INURANTE-CROOKS AS TRUSTEE OF THE LORRAINE LID REVOCABLE TRUST DATED APRIL 19, 2017	3 4 5 38	22 ED 25
INV0006 INV0006TE	MMR HOLDINGS, LLC, AN ILLINOIS LIMITED LIABILITY COMPANY	4 38	2025R000214 22 ED 99
INV0007 INV0007TE	THE CHICAGO TRUST COMPANY AS SUCCESSOR TO WINTRUST ASSET MANAGEMENT CO., AS TRUSTEE UNDER TRUST AGREEMENT DATED THE 19TH DAY OF MAY, KNOWN AS TRUST NUMBER LFT-5514	5 38	23 ED 119
INV0008 INV0008TE-A INV0008TE-B	THE CHAPEL, AN ILLINOIS NOT FOR PROFIT CORPORATION	5 38	24 ED 31
INV0009 INV0009TE	PRAIRIE POINTE LAND DEVELOPMENT CORP., WHICH ACQUIRED TITLE AS PRAIRIE POINT LAND DEVELOPMENT CORPORATION	5 38	2023R0025212 2023R0025213
INV0010 INV0010TE	WASTE MANAGEMENT OF ILLINOIS, A DELAWARE CORPORATION	5 6 10	22 ED 81
INV0011 INV0011TE	PRR PROPERTIES, L.L.C.-REBARS, AN ILLINOIS LIMITED LIABILITY COMPANY	6 39	22 ED 94
INV0012TE INV0012PE	SHIVJI REAL ESTATE LLC, AN ILLINOIS LIMITED LIABILITY COMPANY	6	22 ED 111
INV0013 INV0013TE-A INV0013TE-B	PPR PROPERTIES-REBARS, LLC	7 39	23 ED 40
INV0014 INV0014TE-A INV0014TE-B	OLD NATIONAL BANK, SUCCESSOR TO FIRST MIDWEST BANK, AS SUCCESSOR TRUSTEE TO MCHENRY STATE BANK, AS TRUSTEE UNDER PROVISIONS OF A TRUST AGREEMENT DATED THE 25TH OF APRIL, 1972 AND KNOWN AS TRUST NUMBER 475	7	23 ED 38
INV0015 INV0015TE	NATURAL GAS PIPELINE COMPANY OF AMERICA, LLC	7 39	23 ED 133
INV0016	NATURAL GAS PIPELINE COMPANY OF AMERICA, LLC	7 39	23 ED 121
INV0017 INV0017TE	FOX MEADOWS PHASE I, LLC, AN ILLINOIS LIMITED LIABILITY COMPANY	6 7 38 39	2023R0024362
INV0018 INV0018TE	AMI HOTELS, LLC, AN ILLINOIS LIMITED LIABILITY COMPANY	7 39	22 ED 63
INV0019 INV0019TE	PKGA PROPERTIES, INC., AN ILLINOIS CORPORATION	8 39	2024R0032434 24 ED 14
INV0020 INV0020TE-A INV0020TE-B	HOME STATE BANK, NATIONAL ASSOCIATION	8	22 ED 24
INV0021 INV0021TE	EQUITY TRUST COMPANY, CUSTODIAN F/B/O PAUL SWANSON IRA	9	2022R0031060 2022R0031061
INV0022TE	LIFE'SABUILDING, L.L.C.		2023R0017294
INV0023TE	ECR 4500 PRIME LLC, AN ILLINOIS LIMITED LIABILITY COMPANY	9 39	2024R0016682 23 ED 45
INV0024 INV0024TE	KITKAT (II) LLC, A DELAWARE LIMITED LIABILITY COMPANY	8 11 39 40	2023R0002165 2023R0002166
INV0025	OLD NATIONAL BANK SUCCESSOR TO FIRST MIDWEST BANK AS SUCCESSOR TRUSTEE TO MCHENRY STATE BANK, AS TRUSTEE UNDER PROVISIONS OF A TRUST AGREEMENT DATED THE 15 DAY OF MARCH, 1977 AND KNOWN AS TRUST NUMBER 1181	11 39 40	23 ED 103
INV0026 INV0026TE	AMERICAN COMMUNITY BANK AND TRUST, AS ILLINOIS BANKING CORPORATION	8 10 39	22 ED 77
INV0027 INV0027-A INV0027-B INV0027TE	FIRST MIDWEST BANK AS SUCCESSOR TRUSTEE TO MCHENRY STATE BANK, AS TRUSTEE UNDER PROVISIONS OF A TRUST AGREEMENT DATED THE 15 DAY OF MARCH, 1977 AND KNOWN AS TRUST NUMBER 1181	8 7 10 39	22 ED 40
INV0028	GILLMORE PROPERTIES, L.L.C.	10	22 ED 58
INV0029 INV0029TE-A INV0029TE-B	1107 PROPERTIES, LLC, AN ILLINOIS LIMITED LIABILITY COMPANY	11 12 13 40	24 ED 27
INV0032 INV0032TE	FIRST MIDWEST BANK, SUCCESSOR TRUSTEE TO MCHENRY STATE BANK AS TRUSTEE UNDER PROVISIONS OF A TRUST AGREEMENT DATED THE 15TH DAY OF MARCH, 1977 AND KNOWN AS TRUST NUMBER 1181	13 14 40	23 ED 19
INV0033 INV0033TE	1202 ROUTE 31 LLC, A LIMITED LIABILITY COMPANY	12 13 40	23 ED 46
INV0034 INV0034TE	SCOTT J REAL ESTATE LLC, AN ILLINOIS LIMITED LIABILITY COMPANY	12 40	23 ED 21
INV0035	SPEEDWAY LLC, A DELAWARE LIMITED LIABILITY COMPANY	11 12 40	22 ED 109
INV0036 INV0036TE-A INV0036TE-B	LIBERTY SQUARE PROFESSIONAL BUILDING CONDOMINIUM ASSOCIATION, ON BEHALF OF THE UNIT OWNERS AS THEIR INTERESTS MAY APPEAR	14 41	2024R0027735 23 ED 14
INV0037 INV0037TE	OPTIMAR, LLC	14	22 ED 39
INV0038 INV0038TE-A INV0038TE-B	THE TRUSTEES OF MCHENRY COUNTY COMMUNITY COLLEGE DISTRICT NO 528, AN ILLINOIS MUNICIPAL CORPORATION	14 15 41	2022R0038511 2022R0038512
INV0039 INV0039TE	STEPHEN GOUNIS	14 41	2022R0035549 2022R0035550
INV0040	MCHENRY TOWNSHIP FIRE PROTECTION DISTRICT	14 41	2023R0016447
INV0041	GEORGE L. STANKEVYCH AND LYDIA S. STANKEVYCH, HIS WIFE, IN JOINT TENANCY	14 15 41	2022R0032414
INV0042 INV0042TE	RANDALL M. TARADASH AND MARY KLORIS TARADASH, IN JOINT TENANCY	15 41	23 ED 89



LOCATION MAP



**PRINTED BY THE AUTHORITY
OF THE STATE OF ILLINOIS**

PROJECT LOCATION

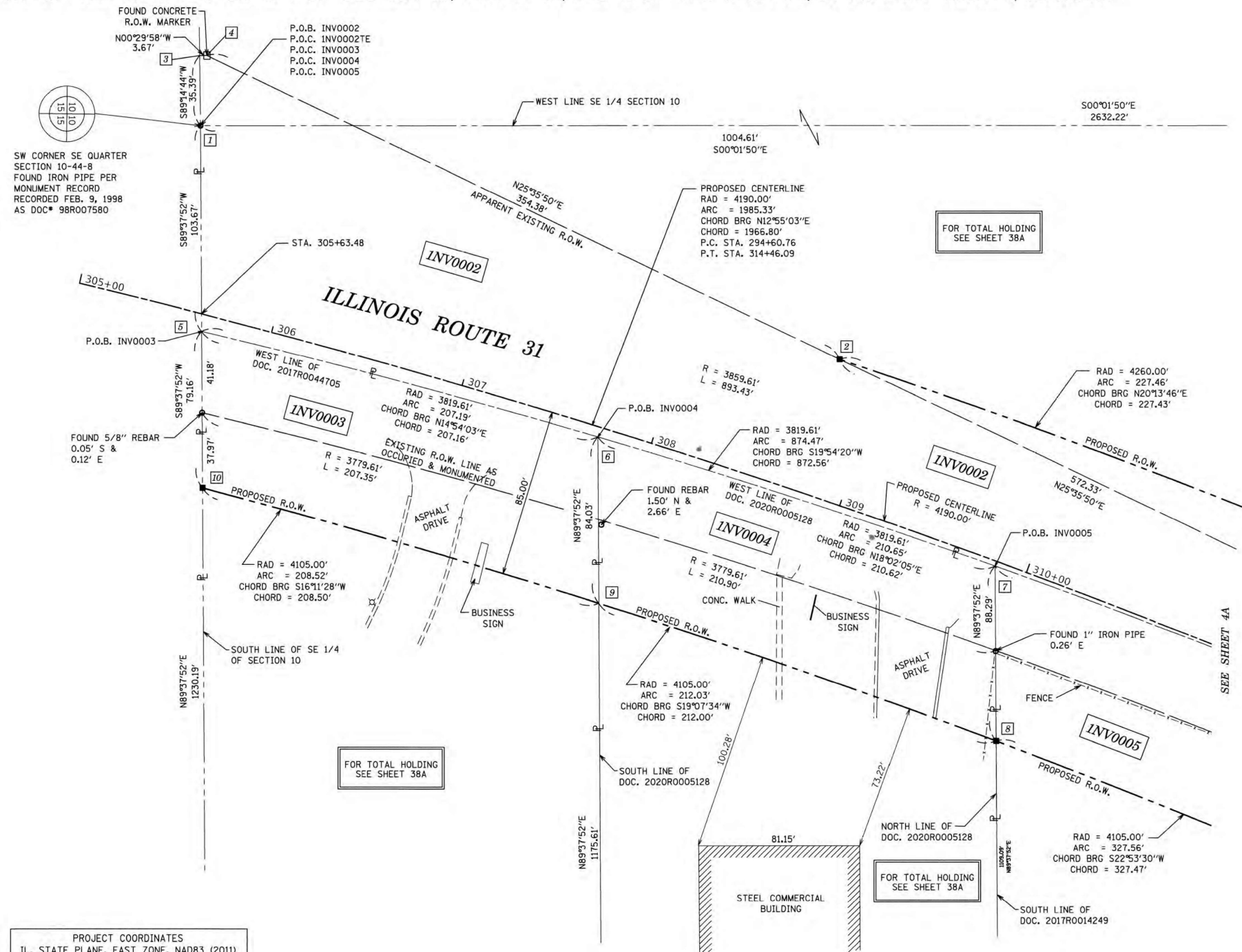
IDOT USE ONLY

REV. 01/26/2024

MODEL: Default
 FILE NAME: p:\platticks\pwr\benj\city\comp\platticks\pwr\07\Documents\10012177_019\12_Design\11.3_CADD\BHEETS\C3_SHT_ROW_02.dgn

USER NAME = BW001	DESIGNED -	REVISED -	STATE OF ILLINOIS DEPARTMENT OF TRANSPORTATION	F.A.P. RTE.	SECTION	COUNTY	TOTAL SHEETS	SHEET NO.
PLOT SCALE = 100.0000' / in.	DRAWN -	REVISED -		336A	2025-2127-R,C,TS,SW	MCHENRY	553	329
PLOT DATE = 1/20/2026	CHECKED -	REVISED -		SCALE: SHEET OF SHEETS STA. TO STA.		CONTRACT NO. 80C85		
	DATE = 1/9/2026	REVISED -				ILLINOIS FED. AID PROJECT		

PART OF THE SE 1/4 & SW 1/4 OF SECTION 10, TWP. 44 N., R. 8 E. OF THE 3RD. P.M., IN MCHENRY COUNTY, ILLINOIS.



LEGEND

SECTION CORNER
QUARTER SECTION CORNER

GRAPHIC SCALE
FEET
SCALE: 1" = 30'

SECTION / QUARTER SECTION LINE
PLATTED LOT LINES
PROPERTY (DEED) LINE
APPARENT PROPERTY LINE
EXISTING CENTERLINE
PROPOSED CENTERLINE
EXISTING RIGHT OF WAY LINE
PROPOSED RIGHT OF WAY LINE
EXISTING EASEMENT
PROPOSED EASEMENT
EXISTING ACCESS CONTROL LINE
PROPOSED ACCESS CONTROL LINE
MEASURED DIMENSION
COMPUTED DIMENSION
RECORDED DIMENSION
EXISTING BUILDING

129.32'
129.32' (COMP)
129.32'

○ IRON PIPE OR ROD FOUND
+ CUT CROSS FOUND OR SET
■ STAKING OF PROPOSED RIGHT OF WAY. SET DIVISION OF HIGHWAYS SURVEY MARKER TO MONUMENT THE POSITION SHOWN, IDENTIFIED BY INSCRIPTION DATA AND SURVEYORS REGISTRATION NUMBER.
■ M STAKING OF PROPOSED RIGHT OF WAY IN CULTIVATED AREAS. BURIED 5/8 INCH METAL ROD 20 INCHES BELOW GROUND TO MARK FUTURE SURVEY MARKER POSITION IDENTIFIED BY COLORED PLASTIC CAP BEARING SURVEYORS REGISTRATION NUMBER.
● PERMANENT SURVEY MARKER, I.D.O.T. STANDARD 667101.02 (TO BE SET BY OTHERS)
□ RIGHT OF WAY STAKING PROPOSED TO BE SET

- SURVEY NOTES:**
- ALL DIMENSIONS ARE MEASURED UNLESS OTHERWISE SPECIFIED.
 - BEARING, DISTANCES, AND COORDINATES SHOWN HEREON REFERENCE THE ILLINOIS STATE PLANE COORDINATE SYSTEM, EAST ZONE, NORTH AMERICAN DATUM OF 1983 (2011 ADJUSTMENT) "GRID".
 - ALL MEASURED AND CALCULATED DISTANCES ARE "GRID" NOT "GROUND". TO OBTAIN GROUND DISTANCES, DIVIDE GRID DISTANCES SHOWN BY THE COMBINATION FACTOR OF 0.999943109.
 - AREAS SHOWN ON THIS PLAT ARE "GROUND".
 - FIELD SURVEY COMPLETED IN MAY, 2020.

STATE OF ILLINOIS) JSS
COUNTY OF KANE)

THIS IS TO CERTIFY THAT WE, ENGINEERING ENTERPRISES INC., AN ILLINOIS PROFESSIONAL DESIGN FIRM LAND SURVEYING CORPORATION, NUMBER 184-002003, HAVE SURVEYED THE PLAT OF HIGHWAYS SHOWN HEREON IN SECTION 10, TOWNSHIP 44 NORTH, RANGE 8 EAST OF THE THIRD PRINCIPAL MERIDIAN, MCHENRY COUNTY, THAT THE SURVEY IS TRUE AND COMPLETE AS SHOWN TO THE BEST OF MY KNOWLEDGE AND BELIEF, THAT THE PLAT CORRECTLY REPRESENTS SAID SURVEY, THAT ALL MONUMENTS FOUND AND ESTABLISHED ARE OF PERMANENT QUALITY AND OCCUPY THE POSITIONS SHOWN THEREON AND THAT THE MONUMENTS ARE SUFFICIENT TO ENABLE THE SURVEY TO BE RETRACED, MADE FOR THE DEPARTMENT OF TRANSPORTATION, STATE OF ILLINOIS.

DATED AT SUGAR GROVE, ILLINOIS THIS 3RD DAY OF SEPTEMBER 2025.

ILLINOIS PROFESSIONAL LAND SURVEYOR NO. 3581
LICENSE EXPIRATION DATE: 11/30/26

THIS PROFESSIONAL SERVICE CONFORMS TO THE CURRENT ILLINOIS MINIMUM STANDARDS FOR A BOUNDARY SURVEY.



PROJECT COORDINATES
IL. STATE PLANE, EAST ZONE, NAD83 (2011)

PT#	COORDINATES	STATION/OFFSET
1	N = 2051669.68 E = 996771.49	305+39.78, 91.78' LT
2	N = 2051992.48 E = 996889.18	308+76.28, 70.00' LT
3	N = 2051669.21 E = 996736.11	305+30.98, 125.99' LT
4	N = 2051672.88 E = 996736.07	305+34.43, 126.91' LT
5	N = 2051670.34 E = 996875.15	305+65.74, 8.52' RT
6	N = 2051870.54 E = 996928.43	307+73.22, 5.01' RT
7	N = 2052070.81 E = 996993.63	309+84.04, 2.44' RT
8	N = 2052071.38 E = 997081.91	310+15.66, 85.00' RT
9	N = 2051871.08 E = 997012.45	307+99.24, 85.00' RT
10	N = 2051670.85 E = 996954.31	305+86.41, 85.00' RT

PARCEL NUMBER	TOTAL HOLDINGS ACRES	PART TAKEN ACRES	AREA IN EXISTING R.O.W. ACRES	REMAINDER AREA ACRES	EASEMENT		PARCEL INDEX NUMBER
					ACRES	SQUARE FEET	
INV0002 INV0002TE	232.900	1.841	1.532	231.059	0.022	-	14-10-451-007 14-10-300-004 14-09-400-003
INV0003	5.524	0.375	0.190	5.149	-	-	14-10-452-003
INV0004	5.246	0.396	0.194	4.850	-	-	14-10-452-002
INV0005	19.034	2.119	0.934	16.915	-	-	14-10-452-001

REVISION DATE: 11/15/2021 REVISION MADE BY: CEP

IDOT USE ONLY

Engineering Enterprises, Inc.
CONSULTING ENGINEERS
52 Wheeler Road
Sugar Grove, Illinois 60554
630.466.6700 / www.eeiweb.com

PLAT OF HIGHWAYS
STATE OF ILLINOIS
DEPARTMENT OF TRANSPORTATION
ROUTE: IL ROUTE 31

LIMITS: IL 176 TO IL 120 COUNTY: MCHENRY
SECTION: STA. 305+39.78 TO STA. 311+00 JOB NO.: R-91-013-07
SCALE: 1" = 30' SHEET 3A OF 52A SHEETS

BUREAU OF LAND ACQUISITION
201 WEST CENTER COURT
SCHAUMBURG, ILLINOIS 60196

MODEL: Default
FILE NAME: p:\platticks\paw.bentley\compatticks\paw-07\Documents\10012177_019112_Design\11.3_CADD\BHEETS\C3-SHT-ROW_04.dgn

USER NAME = BW001	DESIGNED -	REVISED -
	DRAWN -	REVISED -
PLOT SCALE = 100.0000' / in.	CHECKED -	REVISED -
PLOT DATE = 1/20/2026	DATE = 1/9/2026	REVISED -

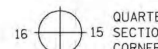
STATE OF ILLINOIS
DEPARTMENT OF TRANSPORTATION

SCALE:	SHEET	OF	SHEETS	STA.	TO	STA.

F.A.P. RTE.	SECTION	COUNTY	TOTAL SHEETS	SHEET NO.
336A	2025-2127-R,C,TS,SW	MCHENRY	553	331
CONTRACT NO. 80C85			ILLINOIS FED. AID PROJECT	

PART OF THE SE 1/4 OF SECTION 10, TWP. 44 N., R. 8 E. OF THE 3RD. P.M., IN MCHENRY COUNTY, ILLINOIS.

LEGEND



- SECTION / QUARTER SECTION LINE
- PLATTED LOT LINES
- PROPERTY (DEED) LINE
- APPARENT PROPERTY LINE
- EXISTING CENTERLINE
- PROPOSED CENTERLINE
- EXISTING RIGHT OF WAY LINE
- PROPOSED RIGHT OF WAY LINE
- EXISTING EASEMENT
- PROPOSED EASEMENT
- EXISTING ACCESS CONTROL LINE
- PROPOSED ACCESS CONTROL LINE
- MEASURED DIMENSION
- COMPUTED DIMENSION
- RECORDED DIMENSION
- EXISTING BUILDING

- IRON PIPE OR ROD FOUND
- ⊕ *MAG* NAIL SET
- + CUT CROSS FOUND OR SET
- 5/8" REBAR SET
- STAKING OF PROPOSED RIGHT OF WAY, SET DIVISION OF HIGHWAYS SURVEY MARKER TO MONUMENT THE POSITION SHOWN, IDENTIFIED BY INSCRIPTION DATA AND SURVEYORS REGISTRATION NUMBER.
- M STAKING OF PROPOSED RIGHT OF WAY IN CULTIVATED AREAS, BURIED 5/8 INCH METAL ROD 20 INCHES BELOW GROUND TO MARK FUTURE SURVEY MARKER POSITION IDENTIFIED BY COLORED PLASTIC CAP BEARING SURVEYORS REGISTRATION NUMBER.
- ⊙ PERMANENT SURVEY MARKER, I.D.O.T. STANDARD 667101.02 (TO BE SET BY OTHERS)
- RIGHT OF WAY STAKING PROPOSED TO BE SET

- SURVEY NOTES:**
- ALL DIMENSIONS ARE MEASURED UNLESS OTHERWISE SPECIFIED.
 - BEARING, DISTANCES, AND COORDINATES SHOWN HEREON REFERENCE THE ILLINOIS STATE PLANE COORDINATE SYSTEM, EAST ZONE, NORTH AMERICAN DATUM OF 1983 (2011 ADJUSTMENT) "GRID".
 - ALL MEASURED AND CALCULATED DISTANCES ARE "GRID" NOT "GROUND". TO OBTAIN GROUND DISTANCES, DIVIDE GRID DISTANCES SHOWN BY THE COMBINATION FACTOR OF 0.999943109.
 - AREAS SHOWN ON THIS PLAT ARE "GROUND".
 - FIELD SURVEY COMPLETED IN MAY 2020.

STATE OF ILLINOIS) ISS
COUNTY OF KANE)

THIS IS TO CERTIFY THAT WE, ENGINEERING ENTERPRISES INC., AN ILLINOIS PROFESSIONAL DESIGN FIRM LAND SURVEYING CORPORATION, NUMBER 184-002003, HAVE SURVEYED THE PLAT OF HIGHWAYS SHOWN HEREON IN SECTION 10, TOWNSHIP 44 NORTH, RANGE 8 EAST OF THE THIRD PRINCIPAL MERIDIAN, MCHENRY COUNTY, THAT THE SURVEY IS TRUE AND COMPLETE AS SHOWN TO THE BEST OF MY KNOWLEDGE AND BELIEF, THAT THE PLAT CORRECTLY REPRESENTS SAID SURVEY, THAT ALL MONUMENTS FOUND AND ESTABLISHED ARE OF PERMANENT QUALITY AND OCCUPY THE POSITIONS SHOWN THEREON AND THAT THE MONUMENTS ARE SUFFICIENT TO ENABLE THE SURVEY TO BE RETRACED, MADE FOR THE DEPARTMENT OF TRANSPORTATION, STATE OF ILLINOIS.

DATED AT SUGAR GROVE, ILLINOIS THIS 3RD DAY OF SEPTEMBER 2025.

Mark G. Scheller
ILLINOIS PROFESSIONAL LAND SURVEYOR NO. 3581
LICENSE EXPIRATION DATE: 11/30/26



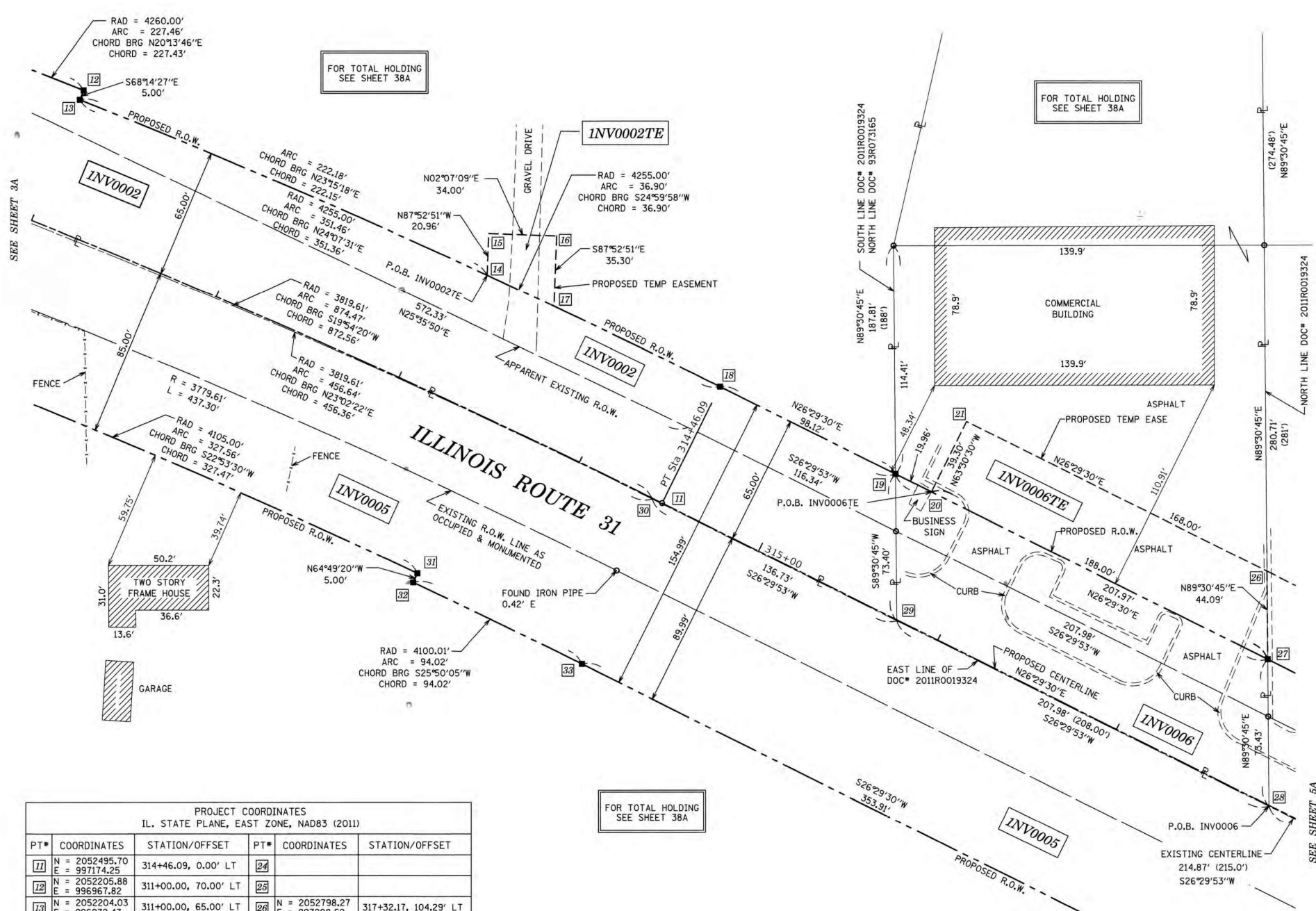
THIS PROFESSIONAL SERVICE CONFORMS TO THE CURRENT ILLINOIS MINIMUM STANDARDS FOR A BOUNDARY SURVEY.

Engineering Enterprises, Inc.
CONSULTING ENGINEERS
52 Wheeler Road
Sugar Grove, Illinois 60554
630.466.6700 / www.eeiweb.com

PLAT OF HIGHWAYS
STATE OF ILLINOIS
DEPARTMENT OF TRANSPORTATION
ROUTE: IL ROUTE 31

LIMITS: IL 176 TO IL 120 COUNTY: MCHENRY
SECTION: STA. 311+00.00 TO STA. 318+00.00 JOB NO.: R-91-013-07
SCALE: 1" = 30' SHEET 4A OF 52A SHEETS

BUREAU OF LAND ACQUISITION
201 WEST CENTER COURT
SCHAUMBURG, ILLINOIS 60196



PROJECT COORDINATES IL. STATE PLANE, EAST ZONE, NAD83 (2011)					
PT#	COORDINATES	STATION/OFFSET	PT#	COORDINATES	STATION/OFFSET
11	N = 2052495.70 E = 997174.25	314+46.09, 0.00' LT	24		
12	N = 2052205.88 E = 996967.82	311+00.00, 70.00' LT	25		
13	N = 2052204.03 E = 996972.47	311+00.00, 65.00' LT	26	N = 2052798.27 E = 997208.52	317+32.17, 104.29' LT
14	N = 2052408.14 E = 997060.18	313+18.79, 65.00' LT	27	N = 2052798.64 E = 997252.61	317+52.18, 65.00' LT
15	N = 2052408.91 E = 997039.23	313+10.88, 84.35' LT	28	N = 2052799.27 E = 997326.03	317+85.48, 0.44' RT
16	N = 2052442.89 E = 997040.49	313+41.57, 97.49' LT	29	N = 2052613.14 E = 997233.24	315+77.51, 0.41' RT
17	N = 2052441.58 E = 997075.77	313+55.13, 65.00' LT	30	N = 2052490.78 E = 997172.24	314+40.78, 0.39' RT
18	N = 2052524.70 E = 997116.08	314+46.09, 65.00' LT	31	N = 2052373.06 E = 997209.30	313+50.00, 85.00' RT
19	N = 2052612.52 E = 997159.85	315+44.21, 65.00' LT	32	N = 2052370.93 E = 997213.82	313+50.00, 89.99' RT
20	N = 2052630.38 E = 997168.75	315+64.17, 65.00' LT	33	N = 2052455.56 E = 997254.79	314+46.09, 89.99' RT
21	N = 2052647.91 E = 997133.58	315+64.17, 104.29' LT	34	N = 2052772.31 E = 997412.66	318+00.00, 90.00' RT
22			35	N = 2052767.85 E = 997421.61	318+00.00, 99.99' RT
23					

PARCEL NUMBER	TOTAL HOLDINGS ACRES	PART TAKEN ACRES	AREA IN EXISTING R.O.W. ACRES	REMAINDER AREA ACRES	EASEMENT AREA ACRES	SQUARE FEET	PARCEL INDEX NUMBER
INV0002 INV0002TE	232.900	1.841	1.532	231.059	0.022	-	14-10-451-007 14-10-300-004 14-09-400-003
INV0005	19.034	2.119	0.934	16.915	-	-	14-10-452-001
INV0006 INV0006TE	6.539	0.312	0.191	6.227	0.161	-	14-10-451-004 14-10-451-008 14-10-300-005

**STATE OF ILLINOIS
DEPARTMENT OF TRANSPORTATION**

SCALE: SHEET OF SHEETS STA. TO STA.

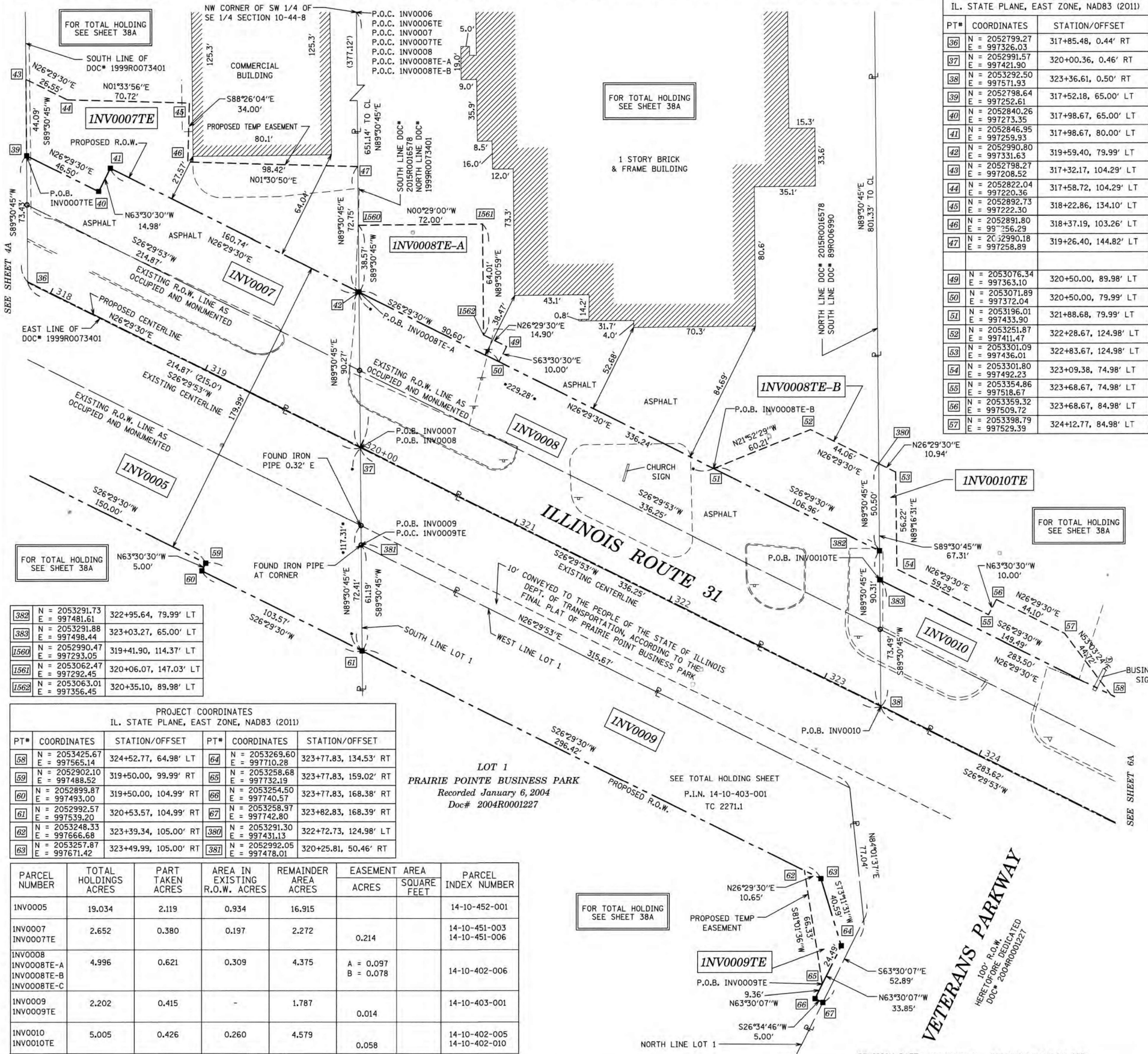
F.A.P. RTE.	SECTION	COUNTY	TOTAL SHEETS	SHEET NO.
336A	2025-2127-R,C,TS,SW	MCHENRY	553	332

CONTRACT NO. 80C85

MODEL: D:\default...
 FILE NAME: p:\partichecks-pw-bentley\compatichecks-pw-07\Documents\10012117_019\12_Design\12.3_CADD\BHEETS\C3-SHT-ROW-05.dgn

REVISION DATE: 05/24/2023 REVISION MADE BY: CEP

PART OF THE SE 1/4 OF SECTION 10, TWP. 44 N., R. 8 E. OF THE 3RD. P.M., IN MCHENRY COUNTY, ILLINOIS.



PROJECT COORDINATES IL. STATE PLANE, EAST ZONE, NAD83 (2011)		
PT#	COORDINATES	STATION/OFFSET
36	N = 2052799.27 E = 997326.03	317+85.48, 0.44' RT
37	N = 2052991.57 E = 997421.90	320+00.36, 0.46' RT
38	N = 2053292.50 E = 997511.93	323+36.61, 0.50' RT
39	N = 2052798.64 E = 997252.61	317+52.18, 65.00' LT
40	N = 2052840.26 E = 997273.35	317+98.67, 65.00' LT
41	N = 2052846.95 E = 997259.93	317+98.67, 80.00' LT
42	N = 2052990.80 E = 997331.63	319+59.40, 79.99' LT
43	N = 2052798.27 E = 997208.52	317+32.17, 104.29' LT
44	N = 2052822.04 E = 997220.36	317+58.72, 104.29' LT
45	N = 2052892.73 E = 997222.30	318+22.86, 134.10' LT
46	N = 2052891.80 E = 997256.29	318+37.19, 103.26' LT
47	N = 2052990.18 E = 997258.89	319+26.40, 144.82' LT
49	N = 2053076.34 E = 997363.10	320+50.00, 89.98' LT
50	N = 2053071.89 E = 997372.04	320+50.00, 79.99' LT
51	N = 2053196.01 E = 997433.90	321+88.68, 79.99' LT
52	N = 2053251.87 E = 997411.47	322+28.67, 124.98' LT
53	N = 2053301.09 E = 997436.01	322+83.67, 124.98' LT
54	N = 2053301.80 E = 997492.23	323+09.38, 74.98' LT
55	N = 2053354.86 E = 997518.67	323+68.67, 74.98' LT
56	N = 2053359.32 E = 997509.72	323+68.67, 84.98' LT
57	N = 2053398.79 E = 997529.39	324+12.77, 84.98' LT

LEGEND

SECTION CORNER
QUARTER SECTION CORNER

GRAPHIC SCALE
FEET
SCALE: 1" = 30'

SECTION / QUARTER SECTION LINE
PLATTED LOT LINES
PROPERTY (DEED) LINE
APPARENT PROPERTY LINE
EXISTING CENTERLINE
PROPOSED CENTERLINE
EXISTING RIGHT OF WAY LINE
PROPOSED RIGHT OF WAY LINE
EXISTING EASEMENT
PROPOSED EASEMENT
EXISTING ACCESS CONTROL LINE
PROPOSED ACCESS CONTROL LINE
MEASURED DIMENSION
COMPUTED DIMENSION
RECORDED DIMENSION
EXISTING BUILDING

IRON PIPE OR ROD FOUND
CUT CROSS FOUND OR SET
STAKING OF PROPOSED RIGHT OF WAY, SET DIVISION OF HIGHWAYS SURVEY MARKER TO MONUMENT THE POSITION SHOWN, IDENTIFIED BY INSCRIPTION DATA AND SURVEYORS REGISTRATION NUMBER.
STAKING OF PROPOSED RIGHT OF WAY IN CULTIVATED AREAS, BURIED 5/8 INCH METAL ROD 20 INCHES BELOW GROUND TO MARK FUTURE SURVEY MARKER POSITION IDENTIFIED BY COLORED PLASTIC CAP BEARING SURVEYORS REGISTRATION NUMBER.
PERMANENT SURVEY MARKER, I.D.O.T. STANDARD 667101.02 (TO BE SET BY OTHERS)
RIGHT OF WAY STAKING PROPOSED TO BE SET

SURVEY NOTES:

- ALL DIMENSIONS ARE MEASURED UNLESS OTHERWISE SPECIFIED.
- BEARING, DISTANCES, AND COORDINATES SHOWN HEREON REFERENCE THE ILLINOIS STATE PLANE COORDINATE SYSTEM, EAST ZONE, NORTH AMERICAN DATUM OF 1983 (2011 ADJUSTMENT) "GRID".
- ALL MEASURED AND CALCULATED DISTANCES ARE "GRID" NOT "GROUND". TO OBTAIN GROUND DISTANCES, DIVIDE GRID DISTANCES SHOWN BY THE COMBINATION FACTOR OF 0.999943109.
- AREAS SHOWN ON THIS PLAT ARE "GROUND".
- FIELD SURVEY COMPLETED IN MAY 2020.

STATE OF ILLINOIS) JSS
COUNTY OF KANE)

THIS IS TO CERTIFY THAT WE, ENGINEERING ENTERPRISES INC., AN ILLINOIS PROFESSIONAL DESIGN FIRM LAND SURVEYING CORPORATION, NUMBER 184-002003, HAVE SURVEYED THE PLAT OF HIGHWAYS SHOWN HEREON IN SECTION 10, TOWNSHIP 44 NORTH, RANGE 8 EAST OF THE THIRD PRINCIPAL MERIDIAN, MCHENRY COUNTY, THAT THE SURVEY IS TRUE AND COMPLETE AS SHOWN TO THE BEST OF MY KNOWLEDGE AND BELIEF, THAT THE PLAT CORRECTLY REPRESENTS SAID SURVEY, THAT ALL MONUMENTS FOUND AND ESTABLISHED ARE OF PERMANENT QUALITY AND OCCUPY THE POSITIONS SHOWN THEREON AND THAT THE MONUMENTS ARE SUFFICIENT TO ENABLE THE SURVEY TO BE RETRACED, MADE FOR THE DEPARTMENT OF TRANSPORTATION, STATE OF ILLINOIS.

DATED AT SUGAR GROVE, ILLINOIS THIS 3RD DAY OF SEPTEMBER 2025.

ILLINOIS PROFESSIONAL LAND SURVEYOR NO. 3581
LICENSE EXPIRATION DATE: 11/30/26

THIS PROFESSIONAL SERVICE CONFORMS TO THE CURRENT ILLINOIS MINIMUM STANDARDS FOR A BOUNDARY SURVEY.



Engineering Enterprises, Inc.
CONSULTING ENGINEERS
52 Wheeler Road
Sugar Grove, Illinois 60554
630.466.6700 / www.eeiweb.com
EEI PROJ. ID1904/C

PLAT OF HIGHWAYS
STATE OF ILLINOIS
DEPARTMENT OF TRANSPORTATION
ROUTE: IL ROUTE 31

LIMITS: IL 176 TO IL 120 COUNTY: MCHENRY
SECTION: STA. 311+00.00 TO STA. 318+00.00 JOB NO.: R-91-013-07
SCALE: 1" = 30' SHEET 5A OF 52A SHEETS

BUREAU OF LAND ACQUISITION
201 WEST CENTER COURT
SCHAUMBURG, ILLINOIS 60196

382	N = 2053291.73 E = 997481.61	322+95.64, 79.99' LT
383	N = 2053291.88 E = 997498.44	323+03.27, 65.00' LT
1560	N = 2052990.47 E = 997293.05	319+41.90, 114.37' LT
1561	N = 2053062.47 E = 997292.45	320+06.07, 147.03' LT
1562	N = 2053063.01 E = 997356.45	320+35.10, 89.98' LT

PROJECT COORDINATES IL. STATE PLANE, EAST ZONE, NAD83 (2011)					
PT#	COORDINATES	STATION/OFFSET	PT#	COORDINATES	STATION/OFFSET
58	N = 2053425.67 E = 997565.14	324+52.77, 64.98' RT	64	N = 2053269.60 E = 997710.28	323+77.83, 134.53' RT
59	N = 2052902.10 E = 997488.52	319+50.00, 99.99' RT	65	N = 2053258.68 E = 997732.19	323+77.83, 159.02' RT
60	N = 2052899.87 E = 997493.00	319+50.00, 104.99' RT	66	N = 2053254.50 E = 997740.57	323+77.83, 168.38' RT
61	N = 2052992.57 E = 997539.20	320+53.57, 104.99' RT	67	N = 2053258.97 E = 997742.80	323+82.83, 168.39' RT
62	N = 2053248.33 E = 997666.68	323+39.34, 105.00' RT	380	N = 2053291.30 E = 997431.13	322+72.73, 124.98' LT
63	N = 2053257.87 E = 997671.42	323+49.99, 105.00' RT	381	N = 2052992.05 E = 997478.01	320+25.81, 50.46' RT

PARCEL NUMBER	TOTAL HOLDINGS ACRES	PART TAKEN ACRES	AREA IN EXISTING R.O.W. ACRES	REMAINDER AREA ACRES	EASEMENT AREA ACRES	SQUARE FEET	PARCEL INDEX NUMBER
INV0005	19.034	2.119	0.934	16.915			14-10-452-001
INV0007	2.652	0.380	0.197	2.272	0.214		14-10-451-003 14-10-451-006
INV0008	4.996	0.621	0.309	4.375	A = 0.097 B = 0.078		14-10-402-006
INV0009	2.202	0.415	-	1.787	0.014		14-10-403-001
INV0010	5.005	0.426	0.260	4.579	0.058		14-10-402-005 14-10-402-010

STATE OF ILLINOIS
DEPARTMENT OF TRANSPORTATION

SCALE: SHEET OF SHEETS STA. TO STA.

F.A.P. RTE.	SECTION	COUNTY	TOTAL SHEETS	SHEET NO.
336A	2025-2127-R,C,TS,SW	MCHENRY	553	333

CONTRACT NO. 80C85

MODEL: Default
FILE NAME: pr\platticks-pw-bentley.com\platticks-pw-07\Documents\100212177.019.12_Design\12.3_CADD\123-SHT-ROW_06.dgn

PART OF THE SE 1/4 OF SECTION 10, TWP. 44 N., R. 8 E.
OF THE 3RD. P.M., IN
MCHENRY COUNTY, ILLINOIS.

LEGEND



- SECTION / QUARTER SECTION LINE
- PLATTED LOT LINES
- PROPERTY (DEED) LINE
- APPARENT PROPERTY LINE
- EXISTING CENTERLINE
- PROPOSED CENTERLINE
- EXISTING RIGHT OF WAY LINE
- PROPOSED RIGHT OF WAY LINE
- EXISTING EASEMENT
- PROPOSED EASEMENT
- EXISTING ACCESS CONTROL LINE
- PROPOSED ACCESS CONTROL LINE
- MEASURED DIMENSION
- COMPUTED DIMENSION
- RECORDED DIMENSION
- EXISTING BUILDING

- IRON PIPE OR ROD FOUND
- ⊕ *MAG* NAIL SET
- + CUT CROSS FOUND OR SET
- 5/8" REBAR SET
- STAKING OF PROPOSED RIGHT OF WAY, SET DIVISION OF HIGHWAYS SURVEY MARKER TO MONUMENT THE POSITION SHOWN, IDENTIFIED BY INSCRIPTION DATA AND SURVEYORS REGISTRATION NUMBER.
- M STAKING OF PROPOSED RIGHT OF WAY IN CULTIVATED AREAS, BURIED 5/8" INCH METAL ROD 20 INCHES BELOW GROUND TO MARK FUTURE SURVEY MARKER POSITION IDENTIFIED BY COLORED PLASTIC CAP BEARING SURVEYORS REGISTRATION NUMBER.
- ⊙ PERMANENT SURVEY MARKER, I.D.O.T. STANDARD 667101.02 (TO BE SET BY OTHERS)
- RIGHT OF WAY STAKING PROPOSED TO BE SET

- SURVEY NOTES:**
- ALL DIMENSIONS ARE MEASURED UNLESS OTHERWISE SPECIFIED.
 - BEARING, DISTANCES, AND COORDINATES SHOWN HEREON REFERENCE THE ILLINOIS STATE PLANE COORDINATE SYSTEM, EAST ZONE, NORTH AMERICAN DATUM OF 1983 (2011 ADJUSTMENT) "GRID".
 - ALL MEASURED AND CALCULATED DISTANCES ARE "GRID" NOT "GROUND". TO OBTAIN GROUND DISTANCES, DIVIDE GRID DISTANCES SHOWN BY THE COMBINATION FACTOR OF 0.999943109.
 - AREAS SHOWN ON THIS PLAT ARE "GROUND".
 - FIELD SURVEY COMPLETED IN MAY 2020.

STATE OF ILLINOIS) JSS
COUNTY OF KANE)

THIS IS TO CERTIFY THAT WE, ENGINEERING ENTERPRISES INC., AN ILLINOIS PROFESSIONAL DESIGN FIRM LAND SURVEYING CORPORATION, NUMBER 184-002003, HAVE SURVEYED THE PLAT OF HIGHWAYS SHOWN HEREON IN SECTION 10, TOWNSHIP 44 NORTH, RANGE 8 EAST OF THE THIRD PRINCIPAL MERIDIAN, MCHENRY COUNTY, THAT THE SURVEY IS TRUE AND COMPLETE AS SHOWN TO THE BEST OF MY KNOWLEDGE AND BELIEF, THAT THE PLAT CORRECTLY REPRESENTS SAID SURVEY, THAT ALL MONUMENTS FOUND AND ESTABLISHED ARE OF PERMANENT QUALITY AND OCCUPY THE POSITIONS SHOWN THEREON AND THAT THE MONUMENTS ARE SUFFICIENT TO ENABLE THE SURVEY TO BE RETRACED, MADE FOR THE DEPARTMENT OF TRANSPORTATION, STATE OF ILLINOIS.

DATED AT SUGAR GROVE, ILLINOIS THIS 3RD DAY OF SEPTEMBER 2025.

ILLINOIS PROFESSIONAL LAND SURVEYOR NO. 3581
LICENSE EXPIRATION DATE: 11/30/26

THIS PROFESSIONAL SERVICE CONFORMS TO THE CURRENT ILLINOIS MINIMUM STANDARDS FOR A BOUNDARY SURVEY.

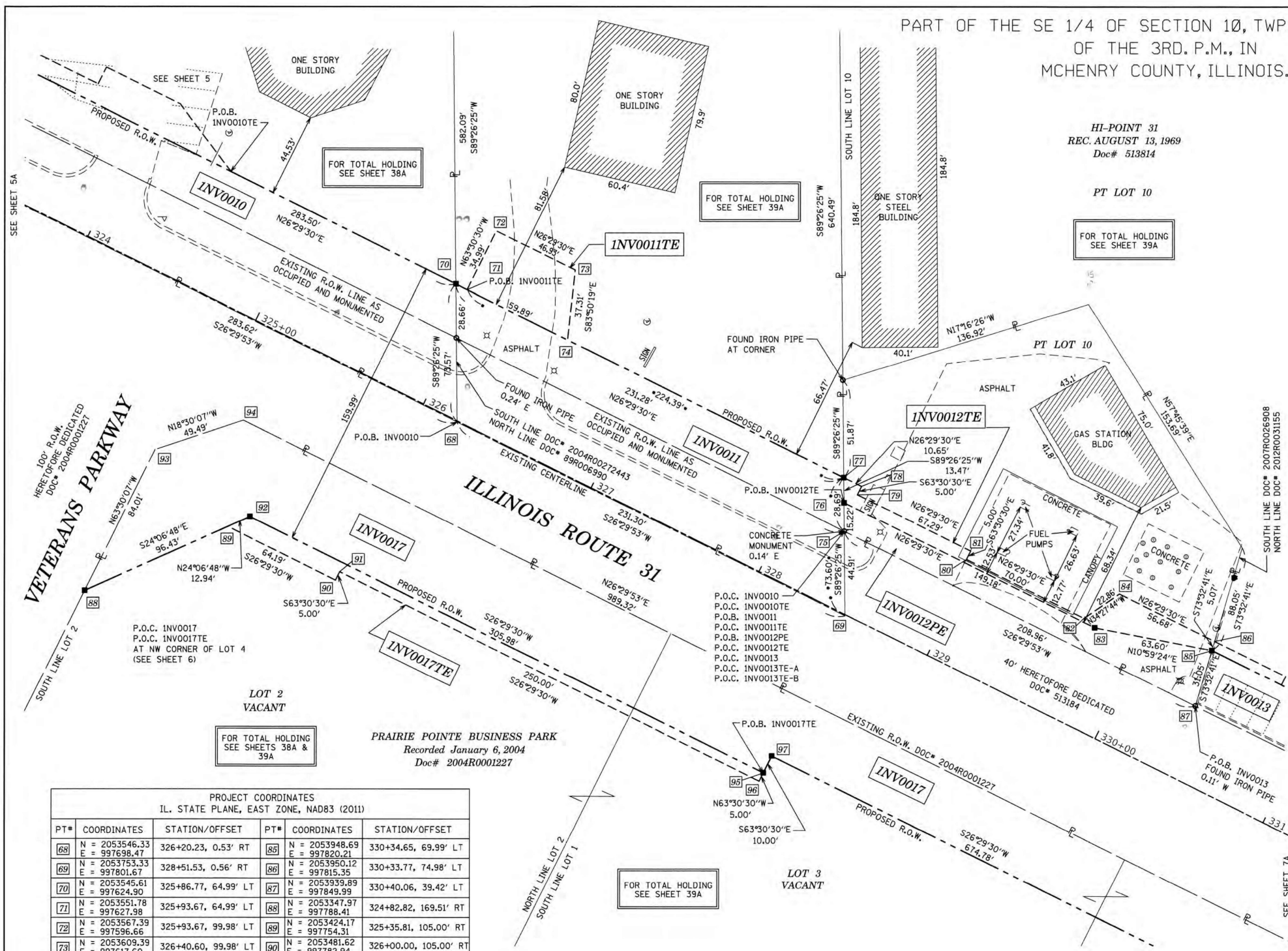


Engineering Enterprises, Inc.
CONSULTING ENGINEERS
82 Wheeler Road
Sugar Grove, Illinois 60554
630.466.6700 / www.eeiweb.com

PLAT OF HIGHWAYS
STATE OF ILLINOIS
DEPARTMENT OF TRANSPORTATION
ROUTE: IL ROUTE 31

LIMITS: IL 176 TO IL 120 COUNTY: MCHENRY
SECTION: STA. 323+50 TO STA. 331+00 JOB NO.: R-91-013-07
SCALE: 1" = 30' SHEET 6A OF 52A SHEETS

BUREAU OF LAND ACQUISITION
201 WEST CENTER COURT
SCHAUMBURG, ILLINOIS 60196



PROJECT COORDINATES
IL. STATE PLANE, EAST ZONE, NAD83 (2011)

PT#	COORDINATES	STATION/OFFSET	PT#	COORDINATES	STATION/OFFSET
68	N = 2053546.33 E = 997698.47	326+20.23, 0.53' RT	85	N = 2053948.69 E = 997820.21	330+34.65, 69.99' LT
69	N = 2053753.33 E = 997801.67	328+51.53, 0.56' RT	86	N = 2053950.12 E = 997815.35	330+33.77, 74.98' LT
70	N = 2053545.61 E = 997624.90	325+86.77, 64.99' LT	87	N = 2053939.89 E = 997849.99	330+40.06, 39.42' LT
71	N = 2053551.78 E = 997627.98	325+93.67, 64.99' LT	88	N = 2053347.97 E = 997788.41	324+82.82, 169.51' RT
72	N = 2053567.39 E = 997596.66	325+93.67, 99.98' LT	89	N = 2053424.17 E = 997754.31	325+35.81, 105.00' RT
73	N = 2053609.39 E = 997617.60	326+40.60, 99.98' LT	90	N = 2053481.62 E = 997782.94	326+00.00, 105.00' RT
74	N = 2053605.38 E = 997654.69	326+53.56, 64.99' LT	91	N = 2053483.85 E = 997778.47	326+00.00, 100.00' RT
76	N = 2053752.89 E = 997756.76	328+31.10, 39.44' LT	92	N = 2053435.98 E = 997749.02	325+44.02, 95.00' RT
76	N = 2053752.74 E = 997741.54	328+24.18, 53.00' LT	93	N = 2053385.45 E = 997713.23	324+82.83, 85.51' RT
77	N = 2053752.61 E = 997728.07	328+18.06, 64.99' LT	94	N = 2053432.38 E = 997697.53	325+17.83, 50.52' RT
78	N = 2053762.18 E = 997732.76	328+28.70, 64.99' LT	95	N = 2053709.84 E = 997885.58	328+50.00, 95.00' RT
79	N = 2053759.91 E = 997737.29	328+28.70, 60.00' LT	96	N = 2053707.60 E = 997889.98	328+50.00, 100.00' RT
80	N = 2053817.90 E = 997771.78	328+95.99, 55.00' LT	97	N = 2053714.29 E = 997876.56	328+50.00, 85.00' RT
81	N = 2053820.13 E = 997767.30	328+95.99, 60.00' LT			
82	N = 2053880.55 E = 997803.00	329+65.99, 55.00' LT			
83	N = 2053886.25 E = 997808.08	329+73.36, 53.00' LT			
84	N = 2053899.39 E = 997790.07	329+77.08, 74.98' LT			

PARCEL NUMBER	TOTAL HOLDINGS ACRES	PART TAKEN ACRES	AREA IN EXISTING R.O.W. ACRES	REMAINDER AREA ACRES	EASEMENT AREA ACRES	SQUARE FEET	PARCEL INDEX NUMBER
INV0010 INV0010TE	5.005	0.426	0.260	4.579	0.058		14-10-402-005 14-10-402-010
INV0011 INV0011TE	2.997	0.348	0.212	2.649	0.043		14-10-402-004
INV0012PE INV0012TE	0.637	-	-	0.637	PE=0.078 TE=0.036		14-10-402-008
INV0017 INV0017TE	9.781	0.939	-	8.842	0.043		14-10-404-001 14-10-404-002 14-10-427-001 14-10-427-002

REVISION DATE: 07/28/2021 REVISION MADE BY: CEP
REVISION DATE: 03/03/2023 REVISION MADE BY: JPS

MODEL: D:\default... FILE NAME: p:\platticks\paw_bentley\compatticks\paw-07\Documents\DOT212177_019\12_Design\12.3_CADD\BHEETS\C3-SHT-ROW_07.dwg

USER NAME = BW001	DESIGNED -	REVISED -
	DRAWN -	REVISED -
PLOT SCALE = 100.0000' / in.	CHECKED -	REVISED -
PLOT DATE = 1/20/2026	DATE - 1/9/2026	REVISED -

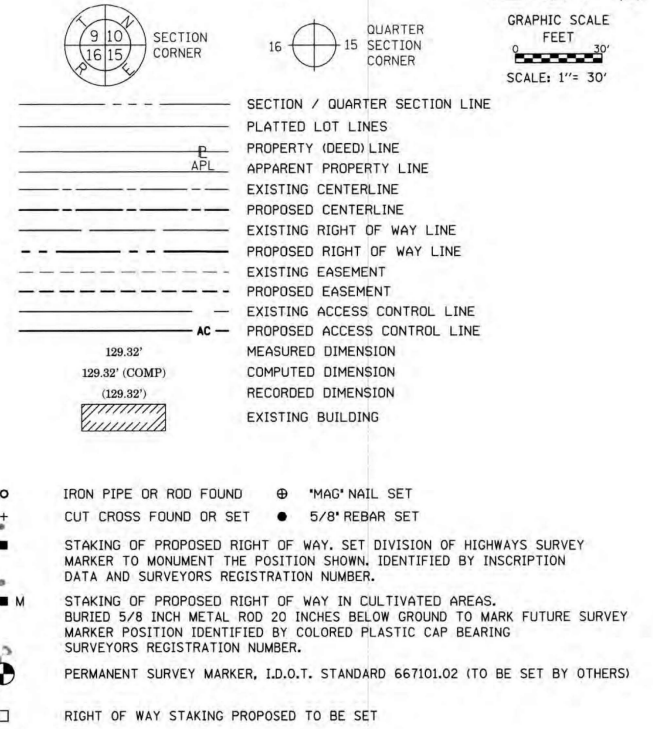
STATE OF ILLINOIS
DEPARTMENT OF TRANSPORTATION

SCALE: SHEET OF SHEETS STA. TO STA.

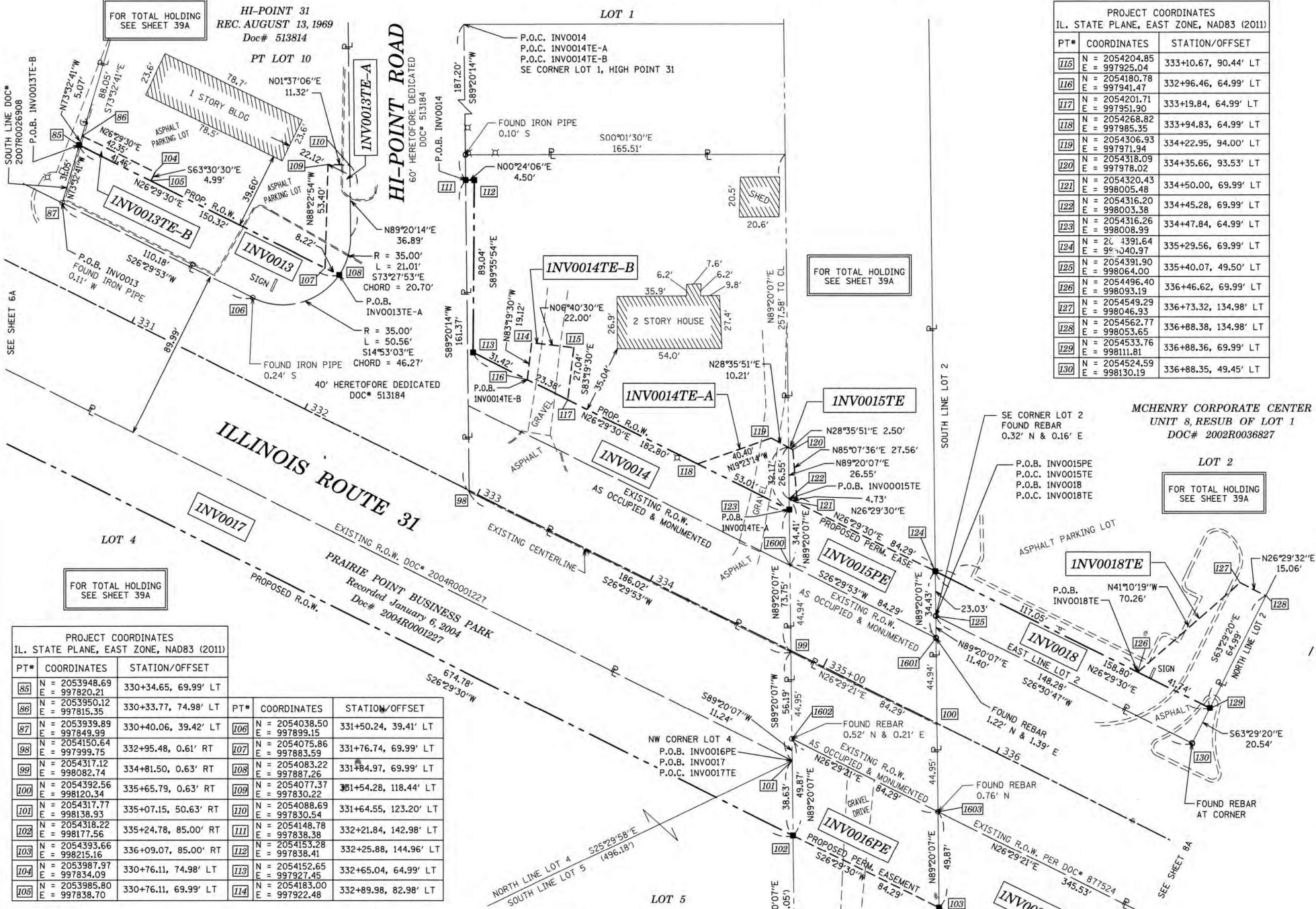
F.A.P. RTE.	SECTION	COUNTY	TOTAL SHEETS	SHEET NO.
336A	2025-2127-R,C,TS,SW	MCHENRY	553	334
CONTRACT NO. 80C85				
ILLINOIS FED. AID PROJECT				

PART OF THE NE 1/4 & SE 1/4 OF SECTION 10, TWP. 44 N., R. 8 E. OF THE 3RD. P.M., IN MCHENRY COUNTY, ILLINOIS.

LEGEND



PT#	COORDINATES	STATION/OFFSET
115	N = 2054204.85 E = 997925.04	333+10.67, 90.44' LT
116	N = 2054180.78 E = 997941.47	332+96.46, 64.99' LT
117	N = 2054201.71 E = 997951.90	333+19.84, 64.99' LT
118	N = 2054268.82 E = 997985.35	333+94.83, 64.99' LT
119	N = 2054306.93 E = 997971.94	334+22.95, 94.00' LT
120	N = 2054318.09 E = 997918.02	334+35.66, 93.53' LT
121	N = 2054320.43 E = 998005.48	334+50.00, 69.99' LT
122	N = 2054316.20 E = 998003.38	334+47.84, 64.99' LT
123	N = 2054316.20 E = 998008.99	334+47.84, 64.99' LT
124	N = 2054316.20 E = 998008.99	334+47.84, 64.99' LT
125	N = 2054391.90 E = 998064.00	335+40.07, 49.50' LT
126	N = 2054496.40 E = 998033.19	336+46.62, 69.99' LT
127	N = 2054549.29 E = 998046.93	336+73.32, 134.98' LT
128	N = 2054562.77 E = 998053.65	336+88.38, 134.98' LT
129	N = 2054533.76 E = 998111.81	336+88.36, 69.99' LT
130	N = 2054524.59 E = 998130.19	336+88.35, 49.45' LT



PT#	COORDINATES	STATION/OFFSET
85	N = 2053948.69 E = 997820.21	330+34.65, 69.99' LT
86	N = 2053950.12 E = 997815.35	330+33.77, 74.98' LT
87	N = 2053939.89 E = 997849.99	330+40.06, 39.42' LT
88	N = 2054150.64 E = 997999.75	332+95.48, 0.61' RT
89	N = 2054317.12 E = 998082.74	334+81.50, 0.63' RT
90	N = 2054392.56 E = 998120.34	335+65.79, 0.63' RT
91	N = 2054317.77 E = 998138.93	335+07.15, 50.63' RT
92	N = 2054318.22 E = 998171.56	335+24.78, 85.00' RT
93	N = 2054393.66 E = 998215.16	336+09.07, 85.00' RT
94	N = 2053987.97 E = 997834.09	330+76.11, 74.98' LT
95	N = 2053985.80 E = 997838.70	330+76.11, 69.99' LT

PT#	COORDINATES	STATION/OFFSET
106	N = 2054038.50 E = 997899.15	331+50.24, 39.41' LT
107	N = 2054075.86 E = 997883.59	331+76.74, 69.99' LT
108	N = 2054083.22 E = 997887.26	331+84.97, 69.99' LT
109	N = 2054077.37 E = 997830.22	331+54.28, 118.44' LT
110	N = 2054148.78 E = 997838.38	332+21.84, 142.98' LT
111	N = 2054153.28 E = 997838.41	332+25.88, 144.96' LT
112	N = 2054152.65 E = 997927.45	332+65.04, 64.99' LT
113	N = 2054183.00 E = 997922.48	332+89.98, 82.98' LT

PARCEL NUMBER	TOTAL HOLDINGS ACRES	PART TAKEN ACRES	AREA IN EXISTING R.O.W. ACRES	REMAINDER AREA ACRES	EASEMENT ACRES	AREA SQUARE FEET	PARCEL INDEX NUMBER
INV0013 INV0013TE-A INV0013TE-B	2.917	0.098	-	2.819	0.015 0.005	209	14-10-402-011 14-10-402-009
INV0014 INV0014TE-A INV0014TE-B	0.821	0.287	0.171	0.534	0.021 0.012	-	14-10-401-006
INV0015PE INV0015TE	2.657	-	-	2.657	PE=0.059 TE=0.002	85	14-10-200-002
INV0016PE	4.845	-	-	4.845	PE=0.086	-	14-10-200-008 14-11-100-010 14-11-152-019
INV0017 INV0017TE	9.781	0.939	-	8.842	0.043	-	14-10-404-001 14-10-404-002 14-10-427-001 14-10-427-002
INV0018 INV0018TE	2.802	0.072	-	2.730	0.042	-	14-10-253-019

PT#	COORDINATES	STATION/OFFSET
1600	N = 2054316.60 E = 998037.79	334+60.98, 39.37' LT
1601	N = 2054392.04 E = 998075.40	335+45.28, 39.36' LT
1602	N = 2054317.64 E = 998127.69	335+02.02, 40.63' RT
1603	N = 2054393.08 E = 998165.29	335+86.31, 40.62' RT

SURVEY NOTES:
 1. ALL DIMENSIONS ARE MEASURED UNLESS OTHERWISE SPECIFIED.
 2. BEARING, DISTANCES, AND COORDINATES SHOWN HEREON REFERENCE THE ILLINOIS STATE PLANE COORDINATE SYSTEM, EAST ZONE, NORTH AMERICAN DATUM OF 1983 (2011 ADJUSTMENT) "GRID".
 3. ALL MEASURED AND CALCULATED DISTANCES ARE "GRID" NOT "GROUND". TO OBTAIN GROUND DISTANCES, DIVIDE GRID DISTANCES SHOWN BY THE COMBINATION FACTOR OF 0.999943109.
 4. AREAS SHOWN ON THIS PLAT ARE "GROUND".
 5. FIELD SURVEY COMPLETED IN MAY 2020.

STATE OF ILLINOIS) JSS
 COUNTY OF KANE)

THIS IS TO CERTIFY THAT WE, ENGINEERING ENTERPRISES INC., AN ILLINOIS PROFESSIONAL DESIGN FIRM LAND SURVEYING CORPORATION, NUMBER 184-002003, HAVE SURVEYED THE PLAT OF HIGHWAYS SHOWN HEREON IN SECTION 10, TOWNSHIP 44 NORTH, RANGE 8 EAST OF THE THIRD PRINCIPAL MERIDIAN, MCHENRY COUNTY, THAT THE SURVEY IS TRUE AND COMPLETE AS SHOWN TO THE BEST OF MY KNOWLEDGE AND BELIEF, THAT THE PLAT CORRECTLY REPRESENTS SAID SURVEY, THAT ALL MONUMENTS FOUND AND ESTABLISHED ARE OF PERMANENT QUALITY AND OCCUPY THE POSITIONS SHOWN THEREON AND THAT THE MONUMENTS ARE SUFFICIENT TO ENABLE THE SURVEY TO BE RETRACED, MADE FOR THE DEPARTMENT OF TRANSPORTATION, STATE OF ILLINOIS.

DATED AT SUGAR GROVE, ILLINOIS THIS 3RD DAY OF SEPTEMBER 2025.



ILLINOIS PROFESSIONAL LAND SURVEYOR NO. 3581
 LICENSE EXPIRATION DATE: 11/30/26

THIS PROFESSIONAL SERVICE CONFORMS TO THE CURRENT ILLINOIS MINIMUM STANDARDS FOR A BOUNDARY SURVEY.



PLAT OF HIGHWAYS
 STATE OF ILLINOIS
 DEPARTMENT OF TRANSPORTATION
 ROUTE: IL ROUTE 31

LIMITS: IL 176 TO IL 120 COUNTY: MCHENRY
 SECTION: STA. 331+00 TO STA. 337+00 JOB NO.: R-91-013-07
 SCALE: 1" = 30' SHEET 7A OF 52A SHEETS

BUREAU OF LAND ACQUISITION
 201 WEST CENTER COURT
 SCHAUMBURG, ILLINOIS 60196

STATE OF ILLINOIS
 DEPARTMENT OF TRANSPORTATION

USER NAME = BW001	DESIGNED -	REVISED -
PLOT SCALE = 100.0000' / in.	CHECKED -	REVISED -
PLOT DATE = 1/20/2026	DATE = 1/9/2026	REVISED -

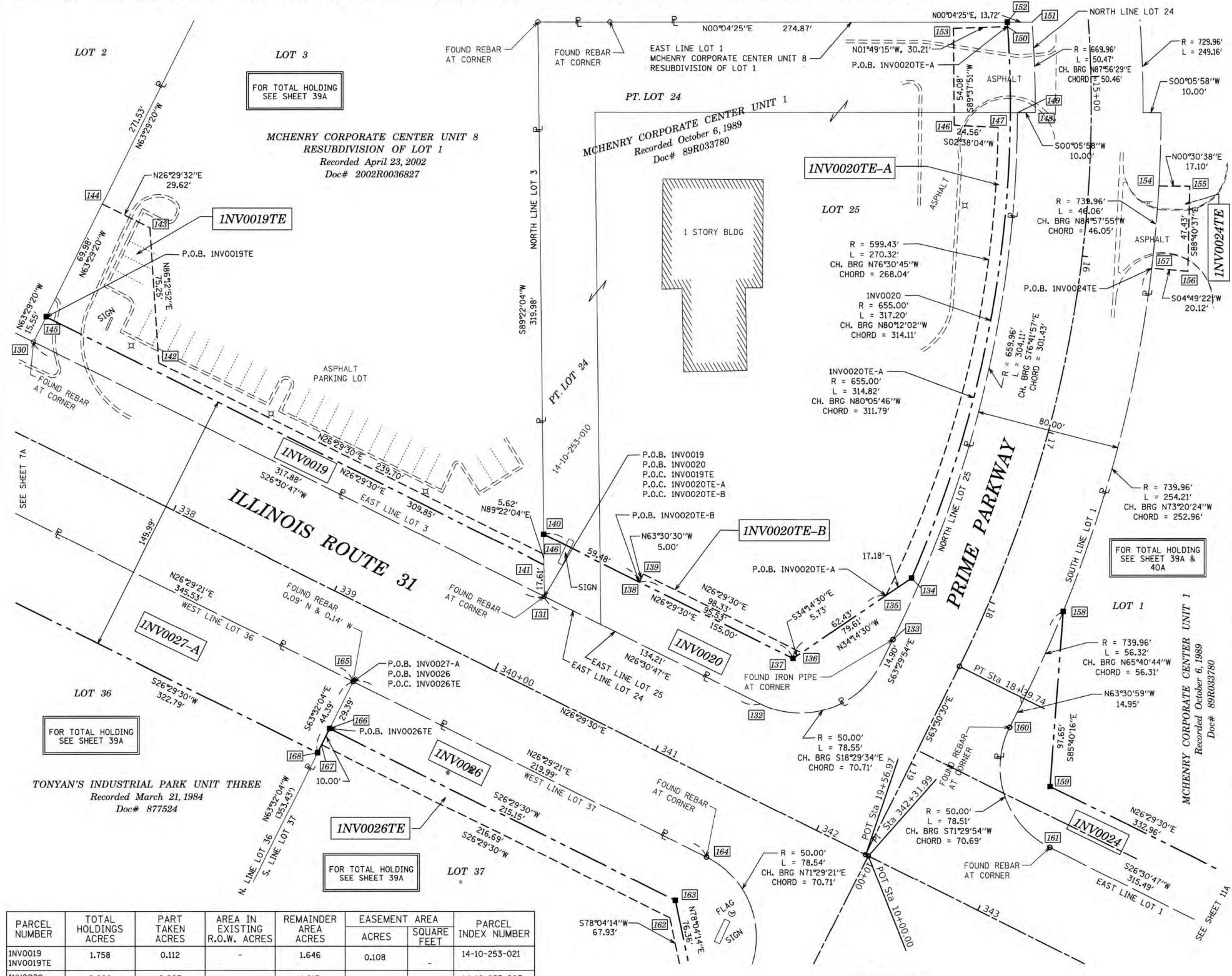
SCALE:	SHEET	OF	SHEETS	STA.	TO	STA.
--------	-------	----	--------	------	----	------

F.A.P. RTE.	SECTION	COUNTY	TOTAL SHEETS	SHEET NO.
336A	2025-2127-R,C,TS,SW	MCHENRY	553	335
				CONTRACT NO. 80C85
		ILLINOIS	FED. AID PROJECT	

MODEL: D:\default...
 FILE NAME: p:\plattables\pwr_bentley\compattables\pwr-07\Documents\100121717_019112_Design\11.3_CADD\BHEETS\C3_SHT_ROW_08.dgn

REVISION DATE: 04/26/2024 REVISION MADE BY: CEP

PART OF THE NE 1/4 OF SECTION 10, TWP. 44 N., R. 8 E. OF THE 3RD. P.M., IN MCHENRY COUNTY, ILLINOIS.



LEGEND

- SECTION / QUARTER SECTION LINE
 - PLATTED LOT LINES
 - PROPERTY (DEED) LINE
 - APPARENT PROPERTY LINE
 - EXISTING CENTERLINE
 - PROPOSED CENTERLINE
 - EXISTING RIGHT OF WAY LINE
 - PROPOSED RIGHT OF WAY LINE
 - EXISTING EASEMENT
 - PROPOSED EASEMENT
 - EXISTING ACCESS CONTROL LINE
 - PROPOSED ACCESS CONTROL LINE
 - MEASURED DIMENSION
 - COMPUTED DIMENSION
 - RECORDED DIMENSION
 - EXISTING BUILDING
-
- IRON PIPE OR ROD FOUND
 - CUT CROSS FOUND OR SET
 - *MAG* NAIL SET
 - 5/8" REBAR SET
-
- STAKING OF PROPOSED RIGHT OF WAY, SET DIVISION OF HIGHWAYS SURVEY MARKER TO MONUMENT THE POSITION SHOWN, IDENTIFIED BY INSCRIPTION DATA AND SURVEYORS REGISTRATION NUMBER.
 - STAKING OF PROPOSED RIGHT OF WAY IN CULTIVATED AREAS, BURIED 5/8 INCH METAL ROD 20 INCHES BELOW GROUND TO MARK FUTURE SURVEY MARKER POSITION IDENTIFIED BY COLORED PLASTIC CAP BEARING SURVEYORS REGISTRATION NUMBER.
 - PERMANENT SURVEY MARKER, I.D.O.T. STANDARD 667101.02 (TO BE SET BY OTHERS)
 - RIGHT OF WAY STAKING PROPOSED TO BE SET

SURVEY NOTES:

- ALL DIMENSIONS ARE MEASURED UNLESS OTHERWISE SPECIFIED.
- BEARING, DISTANCES, AND COORDINATES SHOWN HEREON REFERENCE THE ILLINOIS STATE PLANE COORDINATE SYSTEM, EAST ZONE, NORTH AMERICAN DATUM OF 1983 (2011 ADJUSTMENT) "GRID".
- ALL MEASURED AND CALCULATED DISTANCES ARE "GRID" NOT "GROUND". TO OBTAIN GROUND DISTANCES, DIVIDE GRID DISTANCES SHOWN BY THE COMBINATION FACTOR OF 0.999943109.
- AREAS SHOWN ON THIS PLAT ARE "GROUND".
- FIELD SURVEY COMPLETED IN MAY 2020.

STATE OF ILLINOIS) JSS
 COUNTY OF KANE)

THIS IS TO CERTIFY THAT WE, ENGINEERING ENTERPRISES INC., AN ILLINOIS PROFESSIONAL DESIGN FIRM LAND SURVEYING CORPORATION, NUMBER 184-002003, HAVE SURVEYED THE PLAT OF HIGHWAYS SHOWN HEREON IN SECTION 10, TOWNSHIP 44 NORTH, RANGE 8 EAST OF THE THIRD PRINCIPAL MERIDIAN, MCHENRY COUNTY, THAT THE SURVEY IS TRUE AND COMPLETE AS SHOWN TO THE BEST OF MY KNOWLEDGE AND BELIEF, THAT THE PLAT CORRECTLY REPRESENTS SAID SURVEY, THAT ALL MONUMENTS FOUND AND ESTABLISHED ARE OF PERMANENT QUALITY AND OCCUPY THE POSITIONS SHOWN THEREON AND THAT THE MONUMENTS ARE SUFFICIENT TO ENABLE THE SURVEY TO BE RETRACED, MADE FOR THE DEPARTMENT OF TRANSPORTATION, STATE OF ILLINOIS.

DATED AT SUGAR GROVE, ILLINOIS THIS 3RD DAY OF SEPTEMBER 2025.

ILLINOIS PROFESSIONAL LAND SURVEYOR NO. 3581
 LICENSE EXPIRATION DATE: 11/30/26

THIS PROFESSIONAL SERVICE CONFORMS TO THE CURRENT ILLINOIS MINIMUM STANDARDS FOR A BOUNDARY SURVEY.



Engineering Enterprises, Inc.
 CONSULTING ENGINEERS
 52 Wheeler Road
 Sugar Grove, Illinois 60054
 630.466.6700 / www.eeiweb.com

PARCEL NUMBER	TOTAL HOLDINGS ACRES	PART TAKEN ACRES	AREA IN EXISTING R.O.W. ACRES	REMAINDER AREA ACRES	EASEMENT AREA		PARCEL INDEX NUMBER
					ACRES	SQUARE FEET	
INV0019 INV0019TE	1.758	0.112	-	1.646	0.108	-	14-10-253-021
INV0020 INV0020TE-A INV0020TE-B	2.020	0.207	-	1.813	0.082 0.011	-	14-10-253-007 14-10-253-010
INV0024 INV0024TE	36.890	0.282	-	36.608	0.020	-	14-10-252-003 14-10-201-009 14-10-227-009 14-10-202-002
INV0026 INV0026TE	2.129	0.257	-	1.872	0.081	-	14-10-277-001
INV0027-A INV0027-B INV0027TE	4.023	0.341 0.023	-	3.659	0.014	-	14-10-277-002 14-10-277-003

SEE SHEET 50 FOR STATIONS, OFFSETS AND COORDINATES

REVISION DATE: 02/15/2023 REVISION MADE BY: JPS

**STATE OF ILLINOIS
 DEPARTMENT OF TRANSPORTATION**

PLAT OF HIGHWAYS
 PLAT STATE OF ILLINOIS
 DEPARTMENT OF TRANSPORTATION
 ILLINOIS ROUTE: IL ROUTE 31

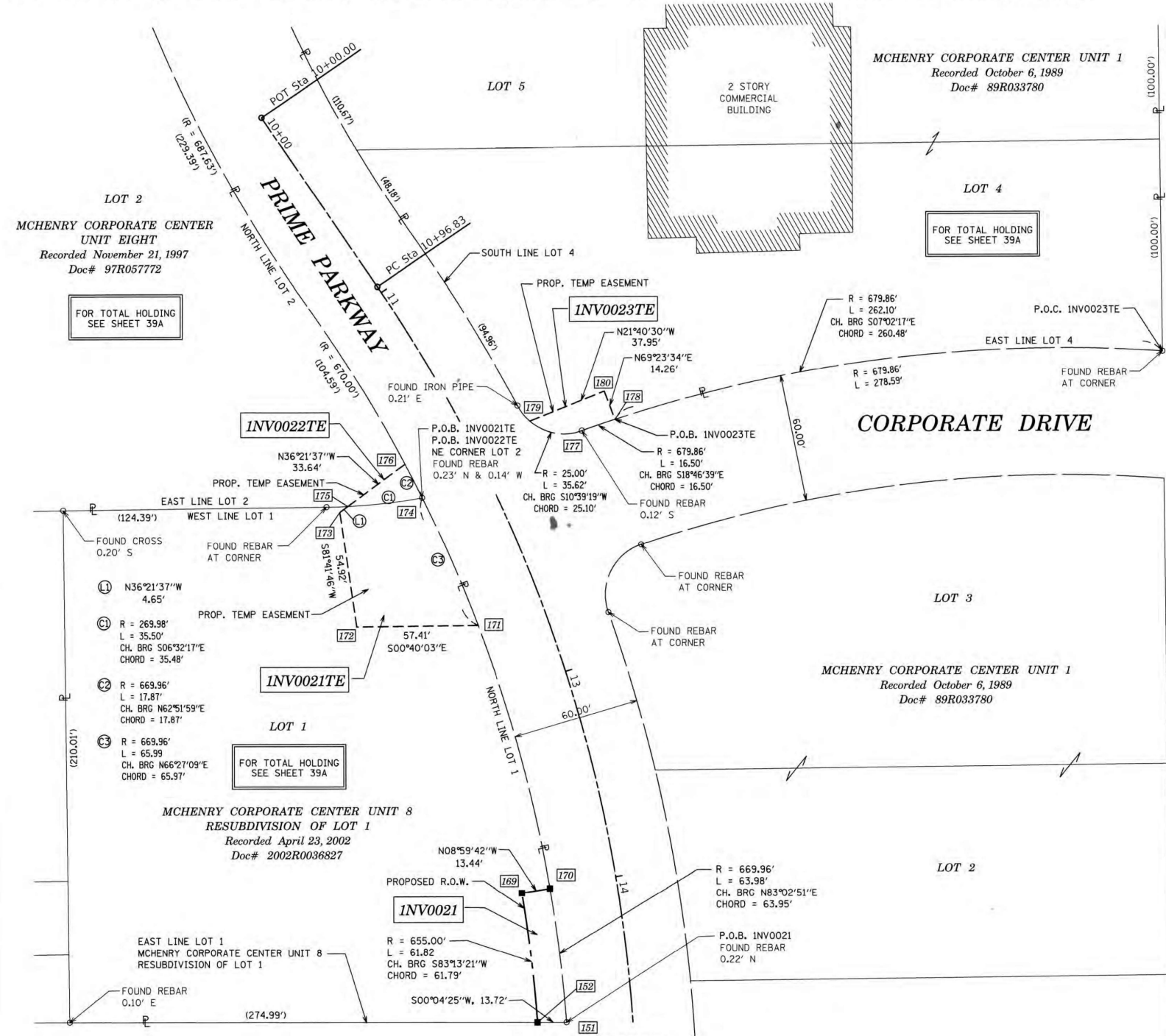
LIMITS: IL 176 TO IL 120 COUNTY: MCHENRY
 SECTION: STA. 336+88.35 TO STA. 343+20.44 JOB NO.: R-91-013-07
 SCALE: 1" = 30' SHEET 8A OF 52A SHEETS

BUREAU OF LAND ACQUISITION
 201 WEST CENTER COURT
 SCHAUMBURG, ILLINOIS 60196

USER NAME = BW001	DESIGNED -	REVISED -			F.A.P. R.T.E.	SECTION	COUNTY	TOTAL SHEETS	SHEET NO.
PLOT SCALE = 100.0000' / in.	DRAWN -	REVISED -			336A	2025-2127-R,C,TS,SW	MCHENRY	553	336
PLOT DATE = 1/20/2026	CHECKED -	REVISED -			CONTRACT NO. 80C85				
	DATE = 1/9/2026	REVISED -			ILLINOIS FED. AID PROJECT				

MODEL: D:\default...
 FILE NAME: p:\platticks\pwr\ben\city.com\platticks\pwr\07\Documents\184-002003-SHT-80A-09.dwg

PART OF THE NE 1/4 OF SECTION 10, TWP. 44 N., R. 8 E. OF THE 3RD. P.M., IN MCHENRY COUNTY, ILLINOIS.



LEGEND

SECTION CORNER
QUARTER SECTION CORNER
GRAPHIC SCALE
FEET
SCALE: 1" = 30'

SECTION / QUARTER SECTION LINE
PLATTED LOT LINES
PROPERTY (DEED) LINE
APPARENT PROPERTY LINE
EXISTING CENTERLINE
PROPOSED CENTERLINE
EXISTING RIGHT OF WAY LINE
PROPOSED RIGHT OF WAY LINE
EXISTING EASEMENT
PROPOSED EASEMENT
EXISTING ACCESS CONTROL LINE
PROPOSED ACCESS CONTROL LINE
MEASURED DIMENSION
COMPUTED DIMENSION
RECORDED DIMENSION
EXISTING BUILDING

○ IRON PIPE OR ROD FOUND
+ CUT CROSS FOUND OR SET
■ STAKING OF PROPOSED RIGHT OF WAY. SET DIVISION OF HIGHWAYS SURVEY MARKER TO MONUMENT THE POSITION SHOWN, IDENTIFIED BY INSCRIPTION DATA AND SURVEYORS REGISTRATION NUMBER.
■ M STAKING OF PROPOSED RIGHT OF WAY IN CULTIVATED AREAS. BURIED 5/8 INCH METAL ROD 20 INCHES BELOW GROUND TO MARK FUTURE SURVEY MARKER POSITION IDENTIFIED BY COLORED PLASTIC CAP BEARING SURVEYORS REGISTRATION NUMBER.
● PERMANENT SURVEY MARKER, I.D.O.T. STANDARD 667101.02 (TO BE SET BY OTHERS)
□ RIGHT OF WAY STAKING PROPOSED TO BE SET

129.32'
129.32' (COMP)
129.32'

SURVEY NOTES:

- ALL DIMENSIONS ARE MEASURED UNLESS OTHERWISE SPECIFIED.
- BEARING, DISTANCES, AND COORDINATES SHOWN HEREON REFERENCE THE ILLINOIS STATE PLANE COORDINATE SYSTEM, EAST ZONE, NORTH AMERICAN DATUM OF 1983 (2011 ADJUSTMENT) "GRID".
- ALL MEASURED AND CALCULATED DISTANCES ARE "GRID" NOT "GROUND". TO OBTAIN GROUND DISTANCES, DIVIDE GRID DISTANCES SHOWN BY THE COMBINATION FACTOR OF 0.999943109.
- AREAS SHOWN ON THIS PLAT ARE "GROUND".
- FIELD SURVEY COMPLETED IN MAY 2020.

STATE OF ILLINOIS) JSS
COUNTY OF KANE)

THIS IS TO CERTIFY THAT WE, ENGINEERING ENTERPRISES INC., AN ILLINOIS PROFESSIONAL DESIGN FIRM LAND SURVEYING CORPORATION, NUMBER 134-002003, HAVE SURVEYED THE PLAT OF HIGHWAYS SHOWN HEREON IN SECTION 10, TOWNSHIP 44 NORTH, RANGE 8 EAST OF THE THIRD PRINCIPAL MERIDIAN, MCHENRY COUNTY, THAT THE SURVEY IS TRUE AND COMPLETE AS SHOWN TO THE BEST OF MY KNOWLEDGE AND BELIEF, THAT THE PLAT CORRECTLY REPRESENTS SAID SURVEY, THAT ALL MONUMENTS FOUND AND ESTABLISHED ARE OF PERMANENT QUALITY AND OCCUPY THE POSITIONS SHOWN THEREON AND THAT THE MONUMENTS ARE SUFFICIENT TO ENABLE THE SURVEY TO BE RETRACED, MADE FOR THE DEPARTMENT OF TRANSPORTATION, STATE OF ILLINOIS.

DATED AT SUGAR GROVE, ILLINOIS THIS 3RD DAY OF SEPTEMBER 2025.

ILLINOIS PROFESSIONAL LAND SURVEYOR NO. 3581
LICENSE EXPIRATION DATE: 11/30/26

THIS PROFESSIONAL SERVICE CONFORMS TO THE CURRENT ILLINOIS MINIMUM STANDARDS FOR A BOUNDARY SURVEY.



Engineering Enterprises, Inc.
CONSULTING ENGINEERS
52 Wheeler Road
Sugar Grove, Illinois 60554
630.466.6700 / www.eeiweb.com

PARCEL NUMBER	TOTAL HOLDINGS ACRES	PART TAKEN ACRES	AREA IN EXISTING R.O.W. ACRES	REMAINDER AREA ACRES	EASEMENT AREA SQUARE FEET	PARCEL INDEX NUMBER
INV00021	1.184	0.020	-	1.164	0.066	14-10-253-016
INV00021TE	3.740	-	-	3.740	0.007	14-10-253-014
INV00023TE	1.801	-	-	1.801	0.010	14-10-251-008

SEE SHEET 50A FOR STATIONS, OFFSETS AND COORDINATES

REVISION DATE: 07/1/2021 REVISION MADE BY: JPS

IDOT USE ONLY

LIMITS: IL 176 TO IL 120 COUNTY: MCHENRY
SECTION: STA. 10+00 TO STA. 14+70 JOB NO.: R-91-013-07
SCALE: 1" = 30' SHEET 9A OF 52A SHEETS

BUREAU OF LAND ACQUISITION
201 WEST CENTER COURT
SCHAUMBURG, ILLINOIS 60196

MODEL: Default
FILE NAME: p:\platticks\paw_bentley\compatticks\paw-07\Documents\1001212177_019\12_Design\12.3_CADD\BHEETS\C3_SHT_ROW\10.dgn

USER NAME = BW001	DESIGNED -	REVISED -
	DRAWN -	REVISED -
PLOT SCALE = 100.0000" / in.	CHECKED -	REVISED -
PLOT DATE = 1/20/2026	DATE = 1/9/2026	REVISED -

STATE OF ILLINOIS
DEPARTMENT OF TRANSPORTATION

F.A.P. RTE.	SECTION	COUNTY	TOTAL SHEETS	SHEET NO.
336A	2025-2127-R,C,TS,SW	MCHENRY	553	337
SCALE: SHEET OF SHEETS STA. TO STA.			CONTRACT NO. 80C85	
ILLINOIS FED. AID PROJECT				

PART OF THE NE 1/4 OF SECTION 10, TWP. 44 N., R. 8 E. OF THE 3RD. P.M., IN MCHENRY COUNTY, ILLINOIS.

LEGEND

SECTION / QUARTER SECTION LINE
 PLATTED LOT LINES
 PROPERTY (DEED) LINE
 APPARENT PROPERTY LINE
 EXISTING CENTERLINE
 PROPOSED CENTERLINE
 EXISTING RIGHT OF WAY LINE
 PROPOSED RIGHT OF WAY LINE
 EXISTING EASEMENT
 PROPOSED EASEMENT
 EXISTING ACCESS CONTROL LINE
 PROPOSED ACCESS CONTROL LINE
 MEASURED DIMENSION
 COMPUTED DIMENSION
 RECORDED DIMENSION
 EXISTING BUILDING

129.32'
 129.32' (COMP)
 (129.32')

○ IRON PIPE OR ROD FOUND ⊕ *MAG' NAIL SET
 + CUT CROSS FOUND OR SET ● 5/8" REBAR SET

■ STAKING OF PROPOSED RIGHT OF WAY. SET DIVISION OF HIGHWAYS SURVEY MARKER TO MONUMENT THE POSITION SHOWN, IDENTIFIED BY INSCRIPTION DATA AND SURVEYORS REGISTRATION NUMBER.

■ M STAKING OF PROPOSED RIGHT OF WAY IN CULTIVATED AREAS. BURIED 5/8 INCH METAL ROD 20 INCHES BELOW GROUND TO MARK FUTURE SURVEY MARKER POSITION IDENTIFIED BY COLORED PLASTIC CAP BEARING SURVEYORS REGISTRATION NUMBER.

⊙ PERMANENT SURVEY MARKER, I.D.O.T. STANDARD 667101.02 (TO BE SET BY OTHERS)

□ RIGHT OF WAY STAKING PROPOSED TO BE SET

- SURVEY NOTES:**
- ALL DIMENSIONS ARE MEASURED UNLESS OTHERWISE SPECIFIED.
 - BEARING, DISTANCES, AND COORDINATES SHOWN HEREON REFERENCE THE ILLINOIS STATE PLANE COORDINATE SYSTEM, EAST ZONE, NORTH AMERICAN DATUM OF 1983 (2011 ADJUSTMENT) "GRID".
 - ALL MEASURED AND CALCULATED DISTANCES ARE "GRID" NOT "GROUND". TO OBTAIN GROUND DISTANCES, DIVIDE GRID DISTANCES SHOWN BY THE COMBINATION FACTOR OF 0.999943109.
 - AREAS SHOWN ON THIS PLAT ARE "GROUND".
 - FIELD SURVEY COMPLETED IN MAY 2020.

STATE OF ILLINOIS) ISS
 COUNTY OF KANE)

THIS IS TO CERTIFY THAT WE, ENGINEERING ENTERPRISES INC., AN ILLINOIS PROFESSIONAL DESIGN FIRM LAND SURVEYING CORPORATION, NUMBER 184-002003, HAVE SURVEYED THE PLAT OF HIGHWAYS SHOWN HEREON IN SECTION 10, TOWNSHIP 44 NORTH, RANGE 8 EAST OF THE THIRD PRINCIPAL MERIDIAN, MCHENRY COUNTY, THAT THE SURVEY IS TRUE AND COMPLETE AS SHOWN TO THE BEST OF MY KNOWLEDGE AND BELIEF, THAT THE PLAT CORRECTLY REPRESENTS SAID SURVEY, THAT ALL MONUMENTS FOUND AND ESTABLISHED ARE OF PERMANENT QUALITY AND OCCUPY THE POSITIONS SHOWN THEREON AND THAT THE MONUMENTS ARE SUFFICIENT TO ENABLE THE SURVEY TO BE RETRACED, MADE FOR THE DEPARTMENT OF TRANSPORTATION, STATE OF ILLINOIS.

DATED AT SUGAR GROVE, ILLINOIS THIS 3RD DAY OF SEPTEMBER 2025.

Mark G. Scheller
 ILLINOIS PROFESSIONAL LAND SURVEYOR NO. 3581
 LICENSE EXPIRATION DATE: 11/30/26



THIS PROFESSIONAL SERVICE CONFORMS TO THE CURRENT ILLINOIS MINIMUM STANDARDS FOR A BOUNDARY SURVEY.

Engineering Enterprises, Inc.
 CONSULTING ENGINEERS
 52 Wheeler Road
 Sugar Grove, Illinois 60554
 630.466.6700 / www.eeiweb.com

PLAT OF HIGHWAYS
 STATE OF ILLINOIS
 DEPARTMENT OF TRANSPORTATION
 ROUTE: IL ROUTE 31

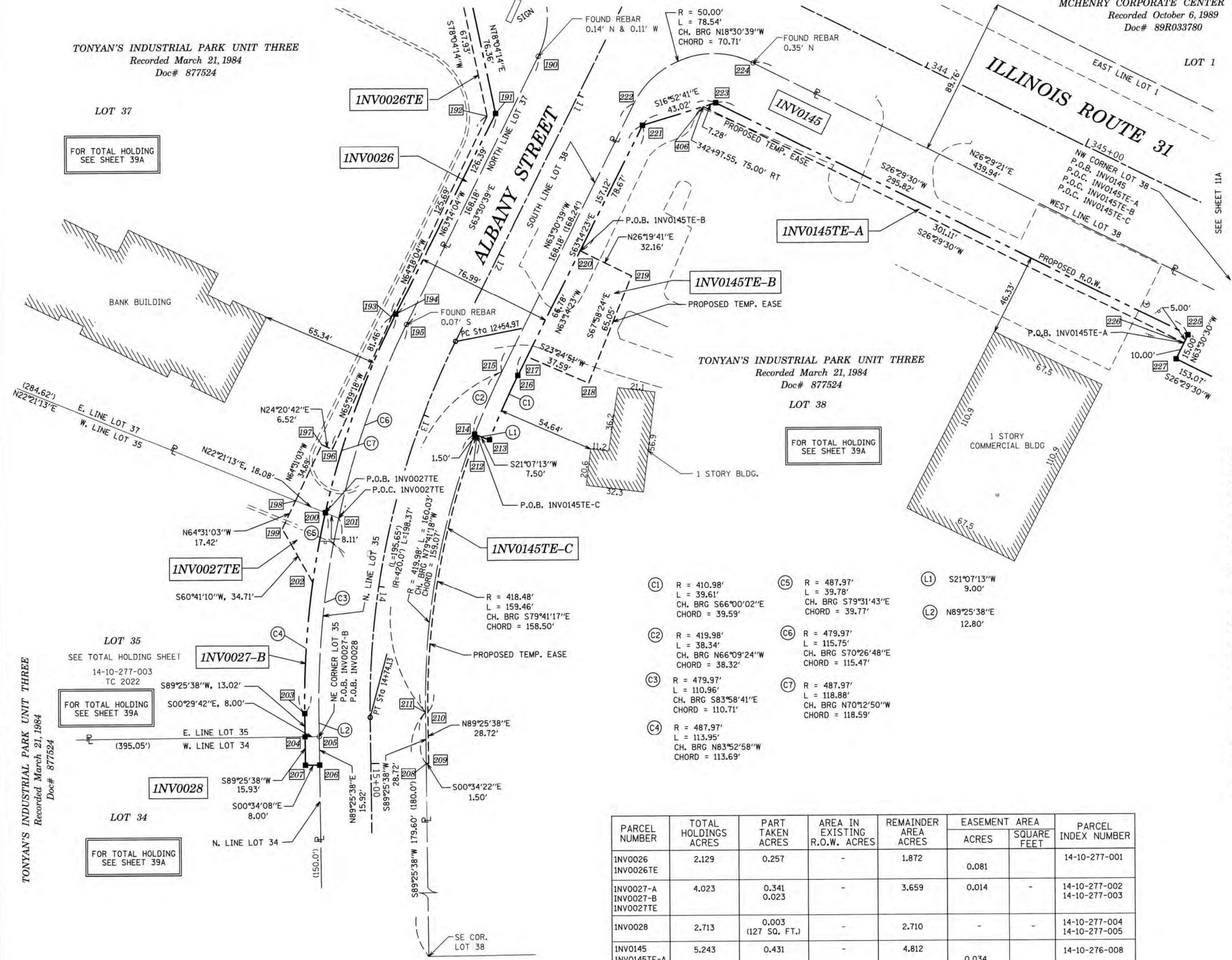
LIMITS: IL 176 TO IL 120 COUNTY: MCHENRY
 SECTION: JOB NO.: R-91-013-07
 STA. 000+00.00 TO STA. 000+00.00
 SCALE: 1" = 30' SHEET 10A OF 52A SHEETS

BUREAU OF LAND ACQUISITION
 201 WEST CENTER COURT
 SCHAUMBURG, ILLINOIS 60196

IDOT USE ONLY

PARCEL NUMBER	TOTAL HOLDINGS ACRES	PART TAKEN ACRES	AREA IN EXISTING R.O.W. ACRES	REMAINDER AREA ACRES	EASEMENT AREA		PARCEL INDEX NUMBER
					ACRES	SQUARE FEET	
INV0026 INV0026TE	2.129	0.257	-	1.872	0.081	-	14-10-277-001
INV0027-A INV0027-B INV0027TE	4.023	0.341 0.023	-	3.659	0.014	-	14-10-277-002 14-10-277-003
INV0028	2.713	0.003 (127 SQ. FT.)	-	2.710	-	-	14-10-277-004 14-10-277-005
INV0145 INV0145TE-A INV0145TE-B INV0145TE-C	5.243	0.431	-	4.812	0.034 0.053 0.006	283	14-10-276-008

REVISION DATE: 08/22/2022 REVISION MADE BY: JLS
 REVISION DATE: 07/11/2021 REVISION MADE BY: JPS



SEE SHEET 50A FOR STATIONS, OFFSETS AND COORDINATES

STATE OF ILLINOIS
DEPARTMENT OF TRANSPORTATION

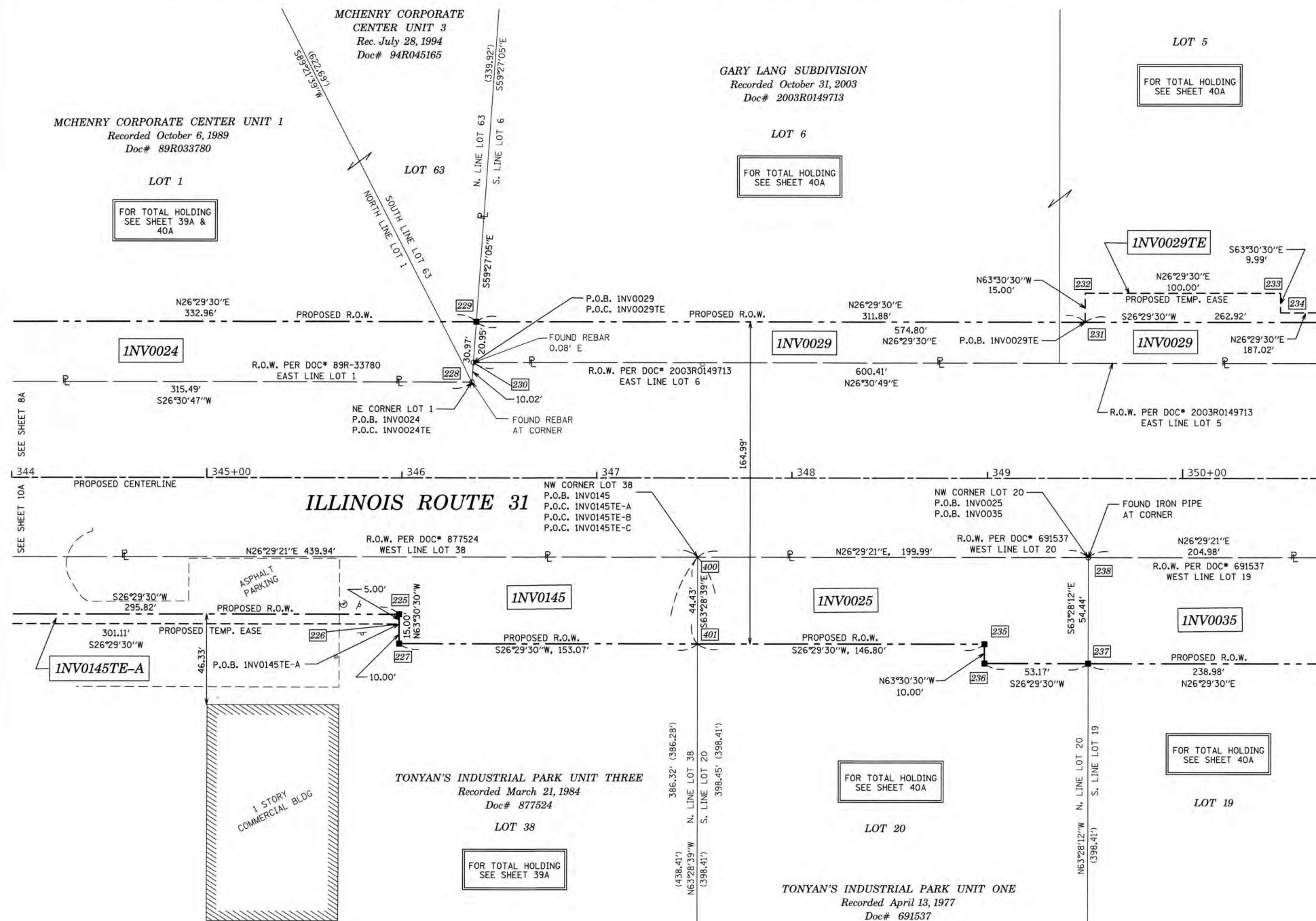
USER NAME = BW001	DESIGNED -	REVISED -
	DRAWN -	REVISED -
PLOT SCALE = 100.0000' / in.	CHECKED -	REVISED -
PLOT DATE = 1/20/2026	DATE = 1/9/2026	REVISED -

SCALE: SHEET OF SHEETS STA. TO STA.

F.A.P. RTE.	SECTION	COUNTY	TOTAL SHEETS	SHEET NO.
336A	2025-2127-R,C,TS,SW	MCHENRY	553	338
CONTRACT NO. 80C85				
ILLINOIS FED. AID PROJECT				

MODEL: D:\default...
 FILE NAME: p:\platticks-pw-bentley.com\platticks-pw-07\Documents\100121217_019_12_Design\12.3_CADD\BHEETS\C3_SHT_ROW_11.dgn

PART OF THE NE 1/4 OF SECTION 10, TWP. 44 N., R. 8 E. OF THE 3RD. P.M., IN MCHENRY COUNTY, ILLINOIS.



LEGEND

SECTION CORNER
QUARTER SECTION CORNER

GRAPHIC SCALE
FEET
SCALE: 1" = 30'

- SECTION / QUARTER SECTION LINE
- PLATTED LOT LINES
- PROPERTY (DEED) LINE
- APPL APPARENT PROPERTY LINE
- EXISTING CENTERLINE
- PROPOSED CENTERLINE
- EXISTING RIGHT OF WAY LINE
- PROPOSED RIGHT OF WAY LINE
- EXISTING EASEMENT
- PROPOSED EASEMENT
- EXISTING ACCESS CONTROL LINE
- PROPOSED ACCESS CONTROL LINE
- MEASURED DIMENSION
- COMPUTED DIMENSION
- RECORDED DIMENSION
- EXISTING BUILDING

129.32'
129.32' (COMP)
129.32'

- IRON PIPE OR ROD FOUND
- ⊕ "MAG" NAIL SET
- + CUT CROSS FOUND OR SET
- 5/8" REBAR SET

- STAKING OF PROPOSED RIGHT OF WAY, SET DIVISION OF HIGHWAYS SURVEY MARKER TO MONUMENT THE POSITION SHOWN, IDENTIFIED BY INSCRIPTION DATA AND SURVEYORS REGISTRATION NUMBER.
- M STAKING OF PROPOSED RIGHT OF WAY IN CULTIVATED AREAS, BURIED 5/8 INCH METAL ROD 20 INCHES BELOW GROUND TO MARK FUTURE SURVEY MARKER POSITION IDENTIFIED BY COLORED PLASTIC CAP BEARING SURVEYORS REGISTRATION NUMBER.
- PERMANENT SURVEY MARKER, I.D.O.T. STANDARD 667101.02 (TO BE SET BY OTHERS)
- RIGHT OF WAY STAKING PROPOSED TO BE SET

SEE SHEET 12A

SURVEY NOTES:

- ALL DIMENSIONS ARE MEASURED UNLESS OTHERWISE SPECIFIED.
- BEARING, DISTANCES, AND COORDINATES SHOWN HEREON REFERENCE THE ILLINOIS STATE PLANE COORDINATE SYSTEM, EAST ZONE, NORTH AMERICAN DATUM OF 1983 (2011 ADJUSTMENT) "GRID".
- ALL MEASURED AND CALCULATED DISTANCES ARE "GRID" NOT "GROUND". TO OBTAIN GROUND DISTANCES, DIVIDE GRID DISTANCES SHOWN BY THE COMBINATION FACTOR OF 0.999943109.
- AREAS SHOWN ON THIS PLAT ARE "GROUND".
- FIELD SURVEY COMPLETED IN MAY 2020.

STATE OF ILLINOIS)
COUNTY OF KANE)

THIS IS TO CERTIFY THAT WE, ENGINEERING ENTERPRISES INC., AN ILLINOIS PROFESSIONAL DESIGN FIRM LAND SURVEYING CORPORATION, NUMBER 184-002003, HAVE SURVEYED THE PLAT OF HIGHWAYS SHOWN HEREON IN SECTION 10, TOWNSHIP 44 NORTH, RANGE 8 EAST OF THE THIRD PRINCIPAL MERIDIAN, MCHENRY COUNTY, THAT THE SURVEY IS TRUE AND COMPLETE AS SHOWN TO THE BEST OF MY KNOWLEDGE AND BELIEF, THAT THE PLAT CORRECTLY REPRESENTS SAID SURVEY, THAT ALL MONUMENTS FOUND AND ESTABLISHED ARE OF PERMANENT QUALITY AND OCCUPY THE POSITIONS SHOWN THEREON AND THAT THE MONUMENTS ARE SUFFICIENT TO ENABLE THE SURVEY TO BE RETRACED, MADE FOR THE DEPARTMENT OF TRANSPORTATION, STATE OF ILLINOIS.

DATED AT SUGAR GROVE, ILLINOIS THIS 3RD DAY OF SEPTEMBER 2025.

ILLINOIS PROFESSIONAL LAND SURVEYOR NO. 3581
LICENSE EXPIRATION DATE: 11/30/26

THIS PROFESSIONAL SERVICE CONFORMS TO THE CURRENT ILLINOIS MINIMUM STANDARDS FOR A BOUNDARY SURVEY.



Engineering Enterprises, Inc.
CONSULTING ENGINEERS
52 Wheeler Road
Sugar Grove, Illinois 60554
630.466.6700 / www.eeiweb.com

PARCEL NUMBER	TOTAL HOLDINGS ACRES	PART TAKEN ACRES	AREA IN EXISTING R.O.W. ACRES	REMAINDER AREA ACRES	EASEMENT AREA ACRES	SQUARE FEET	PARCEL INDEX NUMBER
INV0024 INV0024TE	36.890	0.282	-	36.608	0.020	-	14-10-252-003 14-10-201-009 14-10-227-009 14-10-252-001 14-10-252-002 14-10-202-002
INV0025	1.840	0.216	-	1.624	-	-	14-10-276-002
INV0029 INV0029TE-A INV0029TE-B	20.426	0.511	-	19.915	A=0.088 B=0.160	-	14-10-227-010 14-10-227-011 14-10-227-012 14-10-227-015
INV0035	4.901	0.308	-	4.593	-	-	14-10-276-001 14-10-276-003
INV0145 INV0145TE-A INV0145TE-B INV0145TE-C	5.243	0.431	-	4.812	0.034 0.053 0.006	283	14-10-276-008

SEE SHEET 50A FOR STATIONS, OFFSETS AND COORDINATES

REVISION DATE: 06/19/2023 REVISION MADE BY: CEP
REVISION DATE: 08/16/2022 REVISION MADE BY: JLS
REVISION DATE: 07/1/2021 REVISION MADE BY: JPS

IDOT USE ONLY

PLAT OF HIGHWAYS
STATE OF ILLINOIS
DEPARTMENT OF TRANSPORTATION
ROUTE: IL ROUTE 31

LIMITS: IL 176 TO IL 120 COUNTY: MCHENRY
SECTION: STA. 344+00.00 TO STA. 350+70.00 JOB NO.: R-91-013-07
SCALE: 1" = 30' SHEET 11A OF 52A SHEETS

BUREAU OF LAND ACQUISITION
201 WEST CENTER COURT
SCHAUMBURG, ILLINOIS 60196

MODEL: Default
FILE NAME: p:\pathticks-pw-bentley\compatickcs-pw-07\Documents\10012177_019112_Design\12.3_CADD\BHEETS\C3-SHT-ROW-12.dgn

USER NAME = BW001	DESIGNED -	REVISED -
	DRAWN -	REVISED -
PLOT SCALE = 100.0000' / in.	CHECKED -	REVISED -
PLOT DATE = 1/20/2026	DATE - 1/9/2026	REVISED -

STATE OF ILLINOIS
DEPARTMENT OF TRANSPORTATION

SCALE:	SHEET	OF	SHEETS	STA.	TO	STA.
--------	-------	----	--------	------	----	------

F.A.P. RTE.	SECTION	COUNTY	TOTAL SHEETS	SHEET NO.
336A	2025-2127-R,C,TS,SW	MCHENRY	553	339
CONTRACT NO. 80C85			ILLINOIS FED. AID PROJECT	

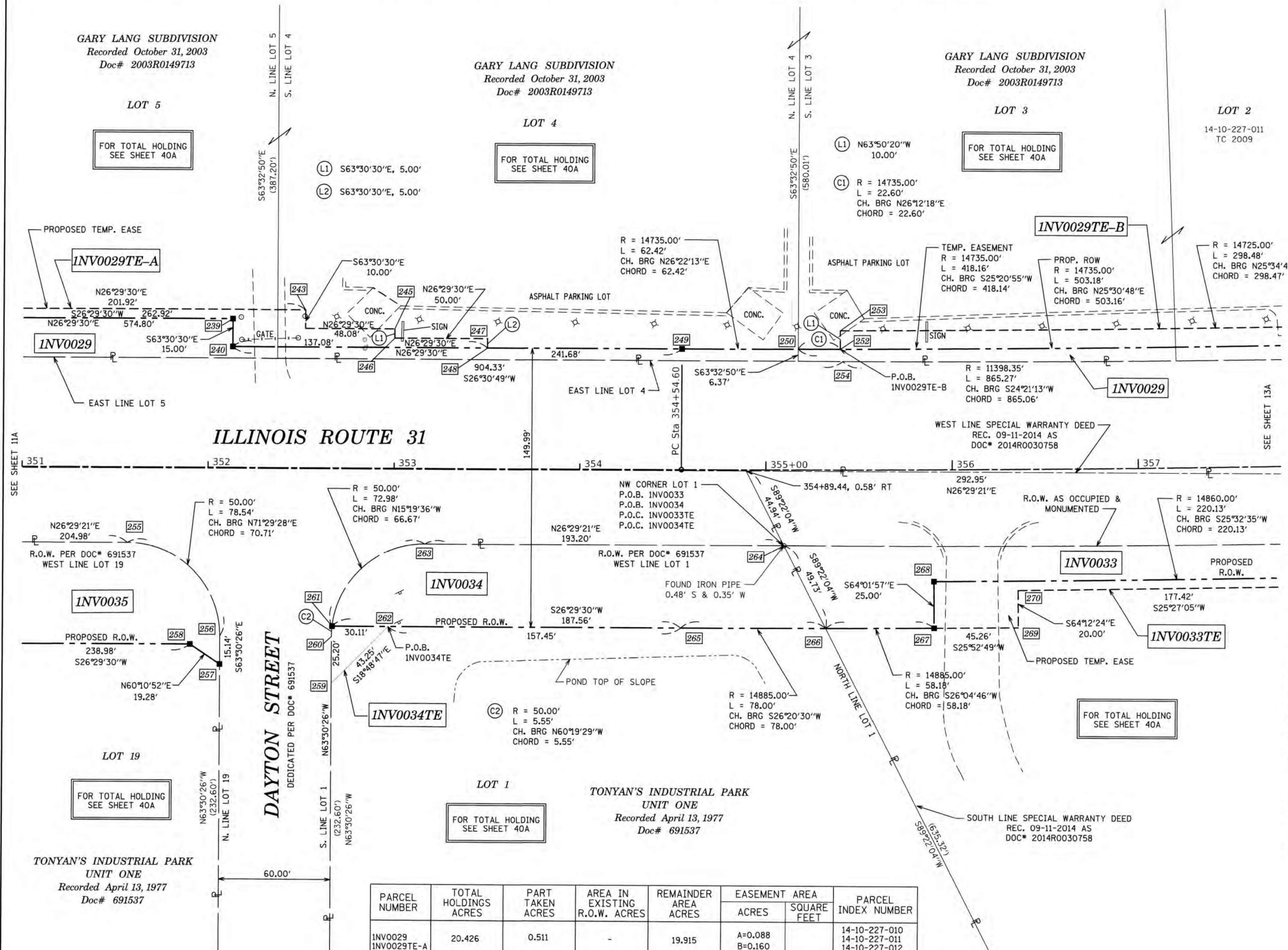
PART OF THE NE 1/4 OF SECTION 10, TWP. 44 N., R. 8 E. OF THE 3RD. P.M., IN MCHENRY COUNTY, ILLINOIS.

LEGEND

SECTION CORNER
QUARTER SECTION CORNER
SECTION / QUARTER SECTION LINE
PLATTED LOT LINES
PROPERTY (DEED) LINE
APPARENT PROPERTY LINE
EXISTING CENTERLINE
PROPOSED CENTERLINE
EXISTING RIGHT OF WAY LINE
PROPOSED RIGHT OF WAY LINE
EXISTING EASEMENT
PROPOSED EASEMENT
EXISTING ACCESS CONTROL LINE
PROPOSED ACCESS CONTROL LINE
MEASURED DIMENSION
COMPUTED DIMENSION
RECORDED DIMENSION
EXISTING BUILDING

IRON PIPE OR ROD FOUND
CUT CROSS FOUND OR SET
STAKING OF PROPOSED RIGHT OF WAY, SET DIVISION OF HIGHWAYS SURVEY MARKER TO MONUMENT THE POSITION SHOWN, IDENTIFIED BY INSCRIPTION DATA AND SURVEYORS REGISTRATION NUMBER.
STAKING OF PROPOSED RIGHT OF WAY IN CULTIVATED AREAS. BURIED 5/8 INCH METAL ROD 20 INCHES BELOW GROUND TO MARK FUTURE SURVEY MARKER POSITION IDENTIFIED BY COLORED PLASTIC CAP BEARING SURVEYORS REGISTRATION NUMBER.
PERMANENT SURVEY MARKER, I.D.O.T. STANDARD 667101.02 (TO BE SET BY OTHERS)
RIGHT OF WAY STAKING PROPOSED TO BE SET

GRAPHIC SCALE
FEET
SCALE: 1" = 30'



SURVEY NOTES:

- ALL DIMENSIONS ARE MEASURED UNLESS OTHERWISE SPECIFIED.
- BEARING, DISTANCES, AND COORDINATES SHOWN HEREON REFERENCE THE ILLINOIS STATE PLANE COORDINATE SYSTEM, EAST ZONE, NORTH AMERICAN DATUM OF 1983 (2011 ADJUSTMENT) "GRID".
- ALL MEASURED AND CALCULATED DISTANCES ARE "GRID" NOT "GROUND". TO OBTAIN GROUND DISTANCES, DIVIDE GRID DISTANCES SHOWN BY THE COMBINATION FACTOR OF 0.999943109.
- AREAS SHOWN ON THIS PLAT ARE "GROUND".
- FIELD SURVEY COMPLETED IN MAY 2020.

STATE OF ILLINOIS
COUNTY OF KANE

THIS IS TO CERTIFY THAT WE, ENGINEERING ENTERPRISES INC., AN ILLINOIS PROFESSIONAL DESIGN FIRM LAND SURVEYING CORPORATION, NUMBER 184-002003, HAVE SURVEYED THE PLAT OF HIGHWAYS SHOWN HEREON IN SECTION 10, TOWNSHIP 44 NORTH, RANGE 8 EAST OF THE THIRD PRINCIPAL MERIDIAN, MCHENRY COUNTY, THAT THE SURVEY IS TRUE AND COMPLETE AS SHOWN TO THE BEST OF MY KNOWLEDGE AND BELIEF, THAT THE PLAT CORRECTLY REPRESENTS SAID SURVEY, THAT ALL MONUMENTS FOUND AND ESTABLISHED ARE OF PERMANENT QUALITY AND OCCUPY THE POSITIONS SHOWN THEREON AND THAT THE MONUMENTS ARE SUFFICIENT TO ENABLE THE SURVEY TO BE RETRACED, MADE FOR THE DEPARTMENT OF TRANSPORTATION, STATE OF ILLINOIS.

DATED AT SUGAR GROVE, ILLINOIS THIS 3RD DAY OF SEPTEMBER 2025.

ILLINOIS PROFESSIONAL LAND SURVEYOR NO. 3581
LICENSE EXPIRATION DATE: 11/30/26

THIS PROFESSIONAL SERVICE CONFORMS TO THE CURRENT ILLINOIS MINIMUM STANDARDS FOR A BOUNDARY SURVEY.



PARCEL NUMBER	TOTAL HOLDINGS ACRES	PART TAKEN ACRES	AREA IN EXISTING R.O.W. ACRES	REMAINDER AREA ACRES	EASEMENT AREA		PARCEL INDEX NUMBER
					ACRES	SQUARE FEET	
INVO029 INVO029TE-A INVO029TE-B	20.426	0.511	-	19.915	A=0.088 B=0.160		14-10-227-010 14-10-227-011 14-10-227-012 14-10-227-013 14-10-227-014 14-10-227-015
INVO033 INVO033TE	5.585	0.425	0.264	5.160	0.046		14-10-200-009 14-11-100-019
INVO034 INVO034TE	5.758	0.247	-	5.511	0.011		14-10-226-001 14-11-101-001 14-11-101-002
INVO035	4.901	0.308	-	4.593	-		14-10-276-001 14-10-276-003 14-10-276-014

SEE SHEET 50A FOR STATIONS, OFFSETS AND COORDINATES

REVISION DATE: 06/08/2023 REVISION MADE BY: MGS

**STATE OF ILLINOIS
DEPARTMENT OF TRANSPORTATION**

PLAT OF HIGHWAYS
STATE OF ILLINOIS
DEPARTMENT OF TRANSPORTATION
ROUTE: IL ROUTE 31

LIMITS: IL 176 TO IL 120 COUNTY: MCHENRY
SECTION: STA. 351+00.00 TO STA. 358+00.00 JOB NO.: R-91-013-07
SCALE: 1" = 30' SHEET 12A OF 52A SHEETS

BUREAU OF LAND ACQUISITION
201 WEST CENTER COURT
SCHAUMBURG, ILLINOIS 60196

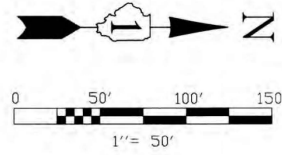
USER NAME = BW001	DESIGNED -	REVISED -
PLOT SCALE = 100.0000' / in.	DRAWN -	REVISED -
PLOT DATE = 1/20/2026	CHECKED -	REVISED -
	DATE = 1/9/2026	REVISED -

F.A.P. RTE.	SECTION	COUNTY	TOTAL SHEETS	SHEET NO.
336A	2025-2127-R,C,T5,SW	MCHENRY	553	340
CONTRACT NO.			80C85	
ILLINOIS FED. AID PROJECT				

MODEL: Default
 FILE NAME: p:\pathtoc\paw_bentley.com\pathtoc\paw\07\Documents\10012177_019\12_Design\12.3_CADD\BHEETS\C3_SHT_ROW_13.dgn

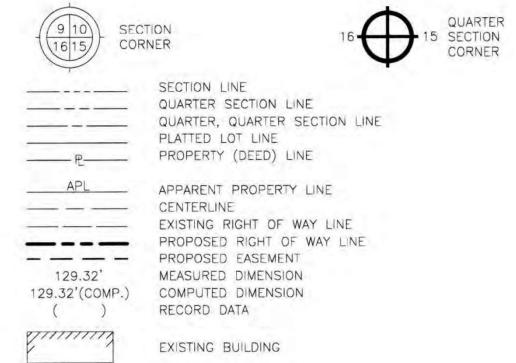
PART OF SECTION 15 TWP. 44N., R. 8 E. OF THE THIRD P.M., IN MCHENRY COUNTY, ILLINOIS

PROJECT COORDINATES Illinois State Plane, East Zone, NAD 83 (2011)				
Point #	Station	Offset	Northing	Easting
401	279+00.90	70.00 L	2049018.12	996682.45
402	279+33.69	117.75 R	2049053.05	996689.81
403	279+40.15	117.75 R	2049059.51	996689.73
404	279+40.15	90.00 R	2049059.19	996841.99
405	283+25.00	90.00 R	2049444.02	996837.58
406	283+25.00	185.00 R	2049445.11	996932.57
407	280+50.00	70.00 L	2049167.20	996680.74
408	280+50.00	90.00 L	2049166.97	996660.74
409	285+55.00	185.00 R	2049675.09	996929.94
410	285+55.00	95.00 R	2049674.06	996839.94
449	279+43.42	70.00 L	2049060.63	996681.96
450	279+43.43	75.00 L	2049060.59	996676.96
451	279+87.61	75.00 L	2049104.75	996676.45
452	279+87.61	70.00 L	2049104.81	996681.45
453	281+50.00	90.00 L	2049266.97	996659.59
454	281+50.00	95.00 L	2049266.91	996654.59
455	283+00.00	95.00 L	2049416.90	996652.88
456	283+00.00	90.00 L	2049416.96	996657.88

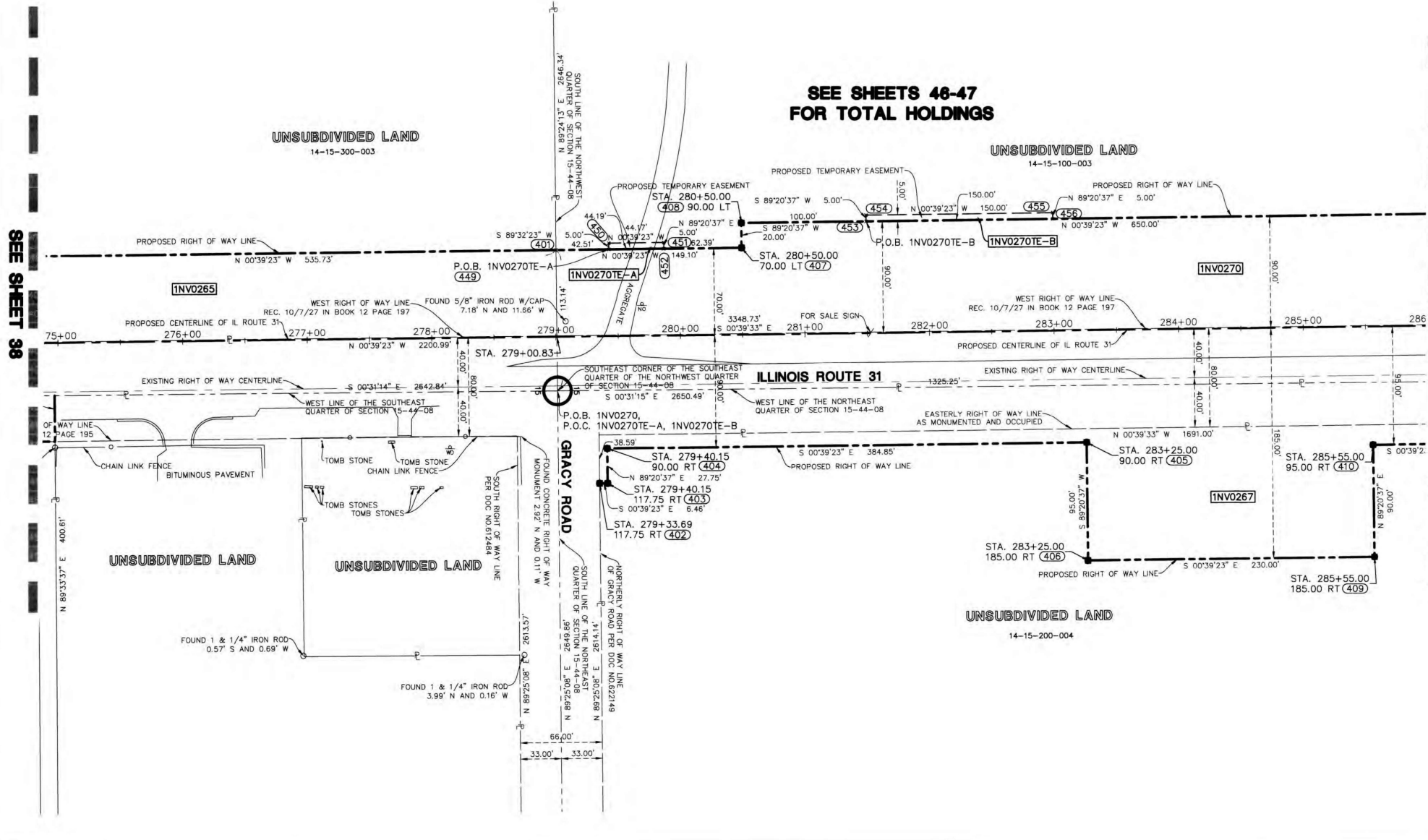


PARCEL NUMBER	TOTAL HOLDINGS ACRES	PART TAKEN ACRES	AREA IN EXISTING R.O.W. (ACRES)	REMAINDER (ACRES)	EASEMENT AREA (ACRES)	PARCEL INDEX NUMBER
1NV0265	120.217	6.382	2.782	113.835	N/A	14-15-300-003
1NV0267	142.199	2.562	N/A	139.637	N/A	14-15-200-004
1NV0270		N/A	N/A		0.192	
1NV0270E-A	40.130	N/A	N/A	35.980	0.005 (221 SQ. FT.)	14-15-100-003
1NV0270E-B		N/A	N/A		0.017	

- NOTES:
- ALL DIMENSIONS ARE MEASURED UNLESS OTHERWISE SPECIFIED.
 - BEARINGS AND DISTANCES SHOWN ARE ON THE ILLINOIS STATE PLANE COORDINATE SYSTEM, EAST ZONE, NORTH AMERICAN DATUM OF 1983 (2011 ADJUSTMENT) "GRID"
 - ALL MEASURED AND CALCULATED DISTANCES ARE "GRID" NOT "GROUND" TO OBTAIN GROUND DISTANCES, DIVIDE GRID DISTANCES BY THE COMBINATION FACTOR OF 0.9999415497
 - AREAS SHOWN ON THIS PLAT ARE GROUND.
 - ORIGINAL FIELD WORK COMPLETED JUNE 18, 2020.



- IRON ROD SET
 - IRON PIPE OR ROD FOUND
 - CUT CROSS FOUND OR SET
 - T1 THESE STAKES REFERENCE FOUND OR SET MONUMENTATION.
 - T2 IRON ROD FLUSHED WITH GROUND TO THE FOUND IRON STAKE, IDENTIFIED BY COLORED PLASTIC CAP BEARING SURVEYORS REGISTRATION NUMBER.
 - T3 THESE STAKES, IN CULTIVATED AREAS, REFERENCE FOUND OR SET MONUMENTATION, BURIED 5/8" INCH IRON ROD 20 INCHES BELOW GROUND TO THE FOUND IRON STAKE, IDENTIFIED BY COLORED PLASTIC CAP BEARING SURVEYORS REGISTRATION NUMBER.
 - BT1 THESE STAKES, IN CULTIVATED AREAS, REFERENCE FOUND OR SET MONUMENTATION, BURIED 5/8" INCH IRON ROD 20 INCHES BELOW GROUND TO THE FOUND IRON STAKE, IDENTIFIED BY COLORED PLASTIC CAP BEARING SURVEYORS REGISTRATION NUMBER.
 - BT2 THESE STAKES, IN CULTIVATED AREAS, REFERENCE FOUND OR SET MONUMENTATION, BURIED 5/8" INCH IRON ROD 20 INCHES BELOW GROUND TO THE FOUND IRON STAKE, IDENTIFIED BY COLORED PLASTIC CAP BEARING SURVEYORS REGISTRATION NUMBER.
 - BT3 THESE STAKES, IN CULTIVATED AREAS, REFERENCE FOUND OR SET MONUMENTATION, BURIED 5/8" INCH IRON ROD 20 INCHES BELOW GROUND TO THE FOUND IRON STAKE, IDENTIFIED BY COLORED PLASTIC CAP BEARING SURVEYORS REGISTRATION NUMBER.
 - STAKING OF PROPOSED RIGHT OF WAY, SET DIVISION OF HIGHWAYS SURVEY MARKER TO MONUMENT THE POSITION SHOWN, IDENTIFIED BY INSCRIPTION DATA AND SURVEYORS REGISTRATION NUMBER.
 - M STAKING OR PROPOSED RIGHT OF WAY IN CULTIVATED AREAS, BURIED 5/8" INCH METAL ROD 20 INCHES BELOW GROUND TO MARK FUTURE SURVEY MARKER POSITION, IDENTIFIED BY COLOR PLASTIC CAP BEARING SURVEYORS REGISTRATION NUMBER.
 - ⊕ PERMANENT SURVEY MARKER, I D O T STD. 2135 (TO BE SET BY OTHERS)
 - RIGHT OF WAY STAKING PROPOSED TO BE SET.
 - ◇ LIGHT STANDARD
 - P.O.B. = POINT OF BEGINNING
 - P.O.C. = POINT OF COMMENCEMENT
- STATE OF ILLINOIS)
COUNTY OF LAKE)



I, JAMES D. BAKER, DO HEREBY DECLARE THAT I HAVE SURVEYED THE PLAT OF HIGHWAYS SHOWN HEREON IN SECTION 15, 22, AND 27, TOWNSHIP 44 NORTH RANGE 8, EAST OF THE THIRD PRINCIPAL MERIDIAN, MCHENRY COUNTY, ILLINOIS; THAT THE SURVEY IS TRUE AND COMPLETE AS SHOWN TO THE BEST OF MY KNOWLEDGE AND BELIEF; THAT THE PLAT CORRECTLY REPRESENTS SAID SURVEY; THAT ALL MONUMENTS FOUND AND ESTABLISHED ARE OF PERMANENT QUALITY AND OCCUPY THE POSITIONS SHOWN THEREON AND THAT THE MONUMENTS ARE SUFFICIENT TO ENABLE THE SURVEY TO BE RETRACED, MADE FOR THE DEPARTMENT OF TRANSPORTATION, STATE OF ILLINOIS.

DATED AT LINCOLNSHIRE, ILLINOIS THIS 1ST DAY OF AUGUST A.D., 2025.

J.D.B.
ILLINOIS PROFESSIONAL LAND SURVEYOR NO. 3648
LICENSE EXPIRES NOVEMBER 30, 2026

- DESIGN FIRM LICENSE NO. 184003350
LICENSE EXPIRES APRIL 30, 2027
- REVISED: 12/20/2023 PER IDOT COMMENTS-PGA
 - REVISED: 05/26/2023 PER IDOT COMMENTS-PGA
 - REVISED: 05/11/2023 PER IDOT COMMENTS-PGA
 - REVISED: 04/28/2023 PER IDOT COMMENTS-PGA
 - REVISED: 01/24/2023 PER IDOT COMMENTS-PGA
 - REVISED: 01/04/2023 PER IDOT COMMENTS-PGA
 - REVISED: 02/09/2022 PER IDOT COMMENTS-PGA
 - REVISED: 11/18/2021 PER IDOT COMMENTS-PGA
 - REVISED: 11/03/2021 PER IDOT COMMENTS-PGA
 - REVISED: 09/24/2021 PER IDOT COMMENTS-PGA
 - REVISED: 07/19/2021 PER IDOT COMMENTS-PGA
 - REVISED: 05/28/2021 PER IDOT COMMENTS-PGA
 - REVISED: 02/01/2021 PER RECORDED MONUMENT RECORDS-PGA
 - REVISED: 12/14/2020 PER IDOT COMMENTS-PGA
 - REVISED: 10/28/2020 PER IDOT COMMENTS-PGA



PLAT OF HIGHWAYS
STATE OF ILLINOIS
DEPARTMENT OF TRANSPORTATION
ILLINOIS ROUTE 31

LIMITS: IL ROUTE 176 TO IL ROUTE 120 COUNTY: MCHENRY
SECTION: TO STA. 285+50 ILLINOIS ROUTE 31
SCALE: 1" = 50' SHEET 39 OF 50 SHEETS

BUREAU OF LAND ACQUISITION
201 WEST CENTER COURT
SCHAUMBURG, ILLINOIS 60196

IDOT19-W02 SB

USER NAME = BW001	DESIGNED -	REVISED -
	DRAWN -	REVISED -
PLOT SCALE = 100.0000' / in.	CHECKED -	REVISED -
PLOT DATE = 1/20/2026	DATE = 1/9/2026	REVISED -

STATE OF ILLINOIS
DEPARTMENT OF TRANSPORTATION

SCALE: SHEET OF SHEETS STA. TO STA.

F.A.P. RTE.	SECTION	COUNTY	TOTAL SHEETS	SHEET NO.
336A	2025-2127-R,C,TS,SW	MCHENRY	553	341
CONTRACT NO. 80C85				
ILLINOIS FED. AID PROJECT				

PART OF THE SW 1/4 OF SECTION 2, SE 1/4 OF SECTION 3 AND NW 1/4 OF SECTION 11, TWP. 44 N., R. 8 E. OF THE 3RD. P.M., IN MCHENRY COUNTY, ILLINOIS.

LIBERTY SQUARE
Recorded January 11, 2002
Doc# 2002R0003946

LOT 1
J.B. & Clara Subdivision
Recorded November 13, 1985
Doc# 923371

LEGEND

- SECTION / QUARTER SECTION LINE
- PLATTED LOT LINES
- PROPERTY (DEED) LINE
- APPARENT PROPERTY LINE
- EXISTING CENTERLINE
- PROPOSED CENTERLINE
- EXISTING RIGHT OF WAY LINE
- PROPOSED RIGHT OF WAY LINE
- EXISTING EASEMENT
- PROPOSED EASEMENT
- EXISTING ACCESS CONTROL LINE
- PROPOSED ACCESS CONTROL LINE
- MEASURED DIMENSION
- COMPUTED DIMENSION
- RECORDED DIMENSION
- EXISTING BUILDING

IRON PIPE OR ROD FOUND
CUT CROSS FOUND OR SET
STAKING OF PROPOSED RIGHT OF WAY, SET DIVISION OF HIGHWAYS SURVEY MARKER TO MONUMENT THE POSITION SHOWN, IDENTIFIED BY INSCRIPTION DATA AND SURVEYORS REGISTRATION NUMBER.
STAKING OF PROPOSED RIGHT OF WAY IN CULTIVATED AREAS, BURIED 5/8 INCH METAL ROD 20 INCHES BELOW GROUND TO MARK FUTURE SURVEY MARKER POSITION IDENTIFIED BY COLORED PLASTIC CAP BEARING SURVEYORS REGISTRATION NUMBER.
PERMANENT SURVEY MARKER, I.D.O.T. STANDARD 667101.02 (TO BE SET BY OTHERS)
RIGHT OF WAY STAKING PROPOSED TO BE SET

- SURVEY NOTES:
- ALL DIMENSIONS ARE MEASURED UNLESS OTHERWISE SPECIFIED.
 - BEARING, DISTANCES, AND COORDINATES SHOWN HEREON REFERENCE THE ILLINOIS STATE PLANE COORDINATE SYSTEM, EAST ZONE, NORTH AMERICAN DATUM OF 1983 (2011 ADJUSTMENT) "GRID".
 - ALL MEASURED AND CALCULATED DISTANCES ARE "GRID" NOT "GROUND". TO OBTAIN GROUND DISTANCES, DIVIDE GRID DISTANCES SHOWN BY THE COMBINATION FACTOR OF 0.999943109.
 - AREAS SHOWN ON THIS PLAT ARE "GROUND".
 - FIELD SURVEY COMPLETED IN MAY 2020.

STATE OF ILLINOIS)
COUNTY OF KANE)
THIS IS TO CERTIFY THAT WE, ENGINEERING ENTERPRISES INC., AN ILLINOIS PROFESSIONAL DESIGN FIRM LAND SURVEYING CORPORATION, NUMBER 184-002003, HAVE SURVEYED THE PLAT OF HIGHWAYS SHOWN HEREON IN SECTIONS 2, 3 AND 11 IN TOWNSHIP 44 NORTH, RANGE 8 EAST OF THE THIRD PRINCIPAL MERIDIAN, MCHENRY COUNTY, THAT THE SURVEY IS TRUE AND COMPLETE AS SHOWN TO THE BEST OF MY KNOWLEDGE AND BELIEF, THAT THE PLAT CORRECTLY REPRESENTS SAID SURVEY, THAT ALL MONUMENTS FOUND AND ESTABLISHED ARE OF PERMANENT QUALITY AND OCCUPY THE POSITIONS SHOWN THEREON AND THAT THE MONUMENTS ARE SUFFICIENT TO ENABLE THE SURVEY TO BE RETRACED, MADE FOR THE DEPARTMENT OF TRANSPORTATION, STATE OF ILLINOIS.

DATED AT SUGAR GROVE, ILLINOIS THIS 3RD DAY OF SEPTEMBER 2025.

ILLINOIS PROFESSIONAL LAND SURVEYOR NO. 3581
LICENSE EXPIRATION DATE: 11/30/26

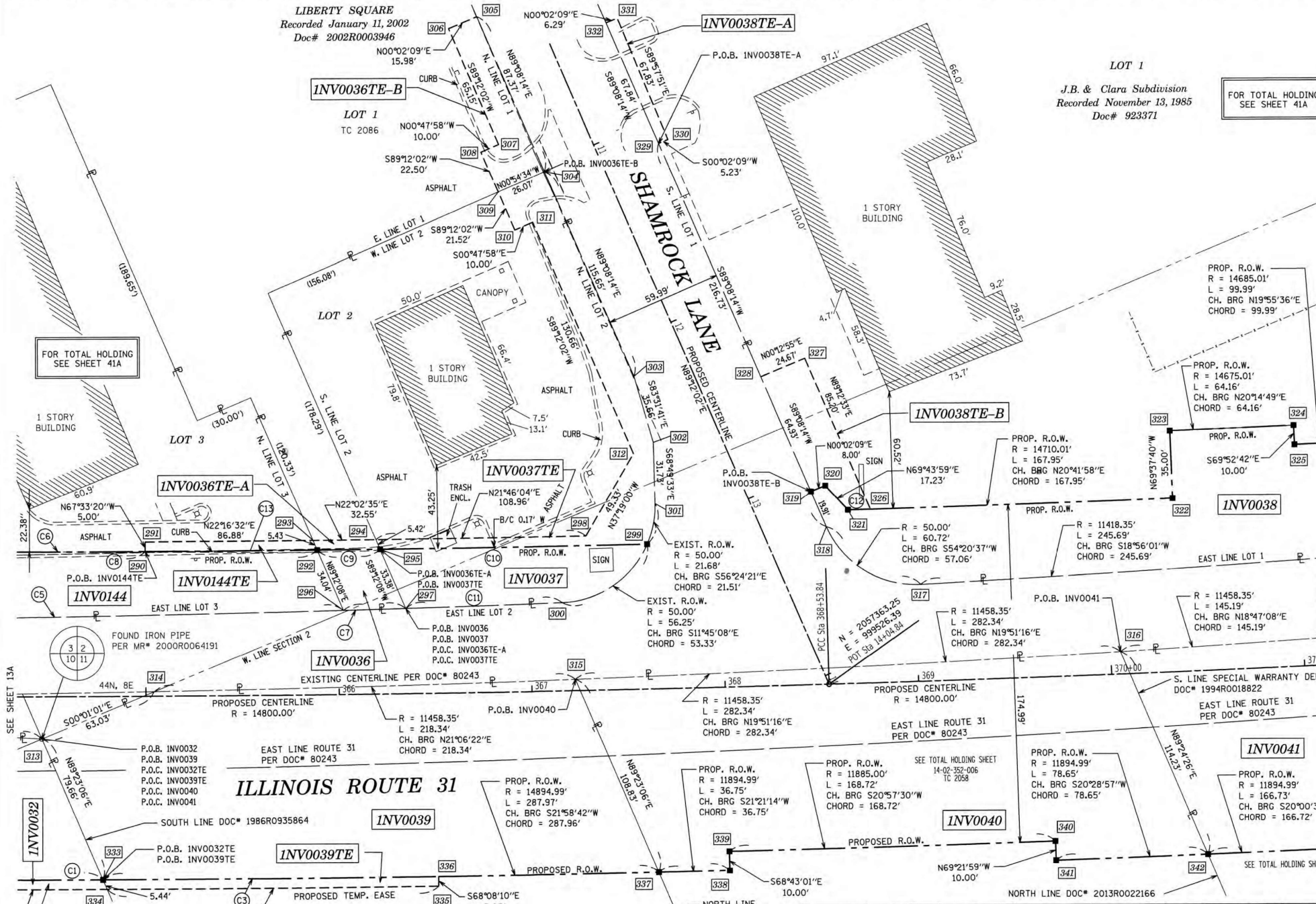


Engineering Enterprises, Inc.
CONSULTING ENGINEERS
52 Wheeler Road
Sugar Grove, Illinois 60554
630.466.6700 / www.eeiweb.com

PLAT OF HIGHWAYS
STATE OF ILLINOIS
DEPARTMENT OF TRANSPORTATION
ROUTE: IL ROUTE 31

LIMITS: IL 176 TO IL 120 COUNTY: MCHENRY
SECTION: STA. 364+50.00 TO STA. 371+00.00 JOB NO.: R-91-013-07
SCALE: 1" = 30' SHEET 14A OF 52A SHEETS

BUREAU OF LAND ACQUISITION
201 WEST CENTER COURT
SCHAUMBURG, ILLINOIS 60196

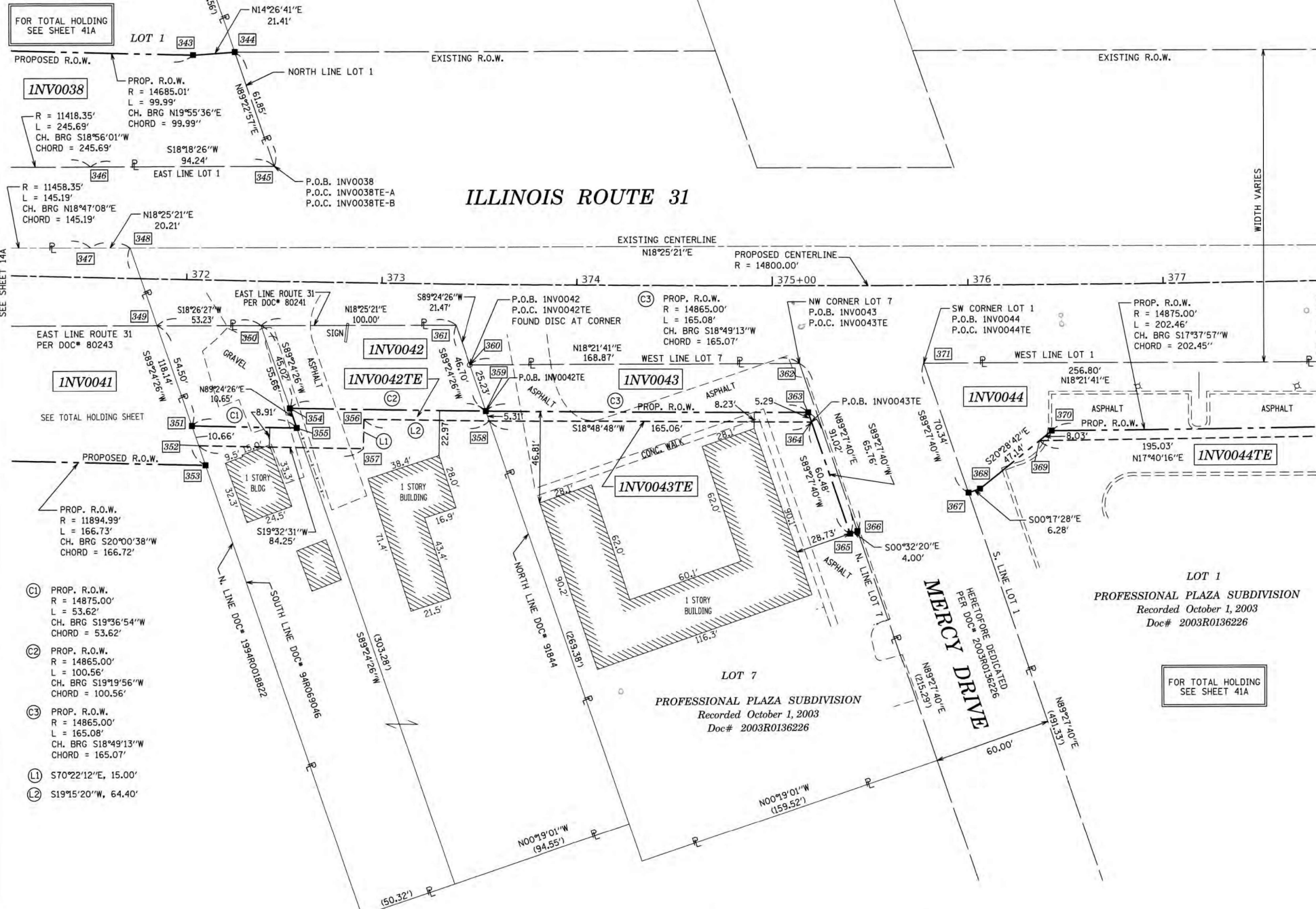


C1	PROP. R.O.W. R = 14894.99' L = 655.54' CH. BRG S23°47'35"W CHORD = 655.48'	C5	EXIST. R.O.W. R = 11418.35' L = 183.72' CH. BRG S21°30'41"W CHORD = 183.72'	C9	PROP. R.O.W. R = 14725.00' L = 32.55' CH. BRG N22°02'06"E CHORD = 32.55'	C13	TEMP. EASE R = 14725.00' L = 89.02' CH. BRG S22°16'17"W CHORD = 89.02'
C2	TEMP. EASEMENT R = 14899.99' L = 482.72' CH. BRG S23°27'08"W CHORD = 482.70'	C6	PROP. R.O.W. R = 14725.00' L = 185.00' CH. BRG S22°27'29"W CHORD = 185.00'	C10	PROP. R.O.W. R = 14725.00' L = 138.47' CH. BRG N21°42'08"E CHORD = 138.47'	C11	EXIST. R.O.W. R = 11418.35' L = 81.20' CH. BRG S20°41'05"W CHORD = 81.20'
C3	TEMP. EASEMENT R = 14894.99' L = 173.75' CH. BRG N22°11'53"E CHORD = 173.75'	C7	EXIST. R.O.W. R = 11418.35' L = 32.30' CH. BRG S20°58'10"W CHORD = 32.30'	C12	TEMP. EASEMENT R = 14710.01' L = 11.67' CH. BRG S21°00'13"W CHORD = 11.67'		
C4	TEMP. EASEMENT R = 14899.99' L = 171.67' CH. BRG S22°11'38"W CHORD = 171.67'	C8	TEMP. EASE R = 14725.00' L = 95.98' CH. BRG N22°37'44"E CHORD = 95.98'				

PARCEL NUMBER	TOTAL HOLDINGS ACRES	PART TAKEN ACRES	AREA IN EXISTING R.O.W. ACRES	REMAINDER AREA ACRES	EASEMENT AREA ACRES	AREA SQUARE FEET	PARCEL INDEX NUMBER
INV0032	20.030	1.273	0.456	18.757	0.055		14-10-200-004
INV0032TE							14-11-100-001
INV0036	1.835	0.023	-	1.812	A=0.004 B=0.037	163	14-03-477-001 14-03-477-002 14-03-477-003 14-03-477-004
INV0037	0.698	0.081	-	0.617	0.098		14-03-476-009
INV0037TE							
INV0038	4.875	0.435	-	4.440	A=0.009 B=0.042	391	14-03-400-033
INV0038TE-A							
INV0038TE-B							
INV0039	7.850	0.634	0.247	7.216	0.020		14-02-352-007
INV0039TE							
INV0040	7.220	0.638	0.260	6.582	-		14-02-352-006
INV0044	4.000	0.416	0.152	3.584	-		14-02-352-005
INV0144	0.967	0.140	-	0.827	0.010		14-03-476-010
INV0144TE							

PART OF THE SW 1/4 OF SECTION 2, TWP. 44 N., R. 8 E. OF THE 3RD. P.M., IN MCHENRY COUNTY, ILLINOIS.

J.B. & Clara Subdivision
Recorded November 13, 1985
Doc# 923371



FOR TOTAL HOLDING
SEE SHEET 41A

INV0038

PROP. R.O.W.
R = 14685.01'
L = 99.99'
CH. BRG N19°55'36"E
CHORD = 99.99'

R = 11418.35'
L = 245.69'
CH. BRG S18°56'01"W
CHORD = 245.69'

R = 11458.35'
L = 145.19'
CH. BRG N18°47'08"E
CHORD = 145.19'

PROP. R.O.W.
R = 14875.00'
L = 53.62'
CH. BRG S19°36'54"W
CHORD = 53.62'

PROP. R.O.W.
R = 14865.00'
L = 100.56'
CH. BRG S19°19'56"W
CHORD = 100.56'

PROP. R.O.W.
R = 14865.00'
L = 165.08'
CH. BRG S18°49'13"W
CHORD = 165.07'

PROP. R.O.W.
R = 14875.00'
L = 11894.99'
L = 166.73'
CH. BRG S20°00'38"W
CHORD = 166.72'

PROP. R.O.W.
R = 14865.00'
L = 100.56'
CH. BRG S19°19'56"W
CHORD = 100.56'

PROP. R.O.W.
R = 14865.00'
L = 165.08'
CH. BRG S18°49'13"W
CHORD = 165.07'

S70°22'12"E, 15.00'
S19°15'20"W, 64.40'

PROP. R.O.W.
R = 14865.00'
L = 100.56'
CH. BRG S19°19'56"W
CHORD = 100.56'

PROP. R.O.W.
R = 14865.00'
L = 165.08'
CH. BRG S18°49'13"W
CHORD = 165.07'

PROP. R.O.W.
R = 14865.00'
L = 100.56'
CH. BRG S19°19'56"W
CHORD = 100.56'

PROP. R.O.W.
R = 14865.00'
L = 165.08'
CH. BRG S18°49'13"W
CHORD = 165.07'

PROP. R.O.W.
R = 14865.00'
L = 100.56'
CH. BRG S19°19'56"W
CHORD = 100.56'

PROP. R.O.W.
R = 14865.00'
L = 165.08'
CH. BRG S18°49'13"W
CHORD = 165.07'

PROP. R.O.W.
R = 14865.00'
L = 100.56'
CH. BRG S19°19'56"W
CHORD = 100.56'

SEE SHEET 51A FOR STATIONS, OFFSETS AND COORDINATES

REVISION DATE: 07/01/2021 REVISION MADE BY: JPS

LEGEND

- SECTION CORNER
- QUARTER SECTION CORNER
- SECTION / QUARTER SECTION LINE
- PLATTED LOT LINES
- PROPERTY (DEED) LINE
- APPARENT PROPERTY LINE
- EXISTING CENTERLINE
- PROPOSED CENTERLINE
- EXISTING RIGHT OF WAY LINE
- PROPOSED RIGHT OF WAY LINE
- EXISTING EASEMENT
- PROPOSED EASEMENT
- EXISTING ACCESS CONTROL LINE
- PROPOSED ACCESS CONTROL LINE
- MEASURED DIMENSION
- COMPUTED DIMENSION
- RECORDED DIMENSION
- EXISTING BUILDING
- IRON PIPE OR ROD FOUND
- CUT CROSS FOUND OR SET
- *MAG* NAIL SET
- 5/8" REBAR SET
- STAKING OF PROPOSED RIGHT OF WAY. SET DIVISION OF HIGHWAYS SURVEY MARKER TO MONUMENT THE POSITION SHOWN. IDENTIFIED BY INSCRIPTION DATA AND SURVEYORS REGISTRATION NUMBER.
- STAKING OF PROPOSED RIGHT OF WAY IN CULTIVATED AREAS. BURIED 5/8" INCH METAL ROD 20 INCHES BELOW GROUND TO MARK FUTURE SURVEY MARKER POSITION IDENTIFIED BY COLORED PLASTIC CAP BEARING SURVEYORS REGISTRATION NUMBER.
- PERMANENT SURVEY MARKER, I.D.O.T. STANDARD 667101.02 (TO BE SET BY OTHERS)
- RIGHT OF WAY STAKING PROPOSED TO BE SET

- SURVEY NOTES:
- ALL DIMENSIONS ARE MEASURED UNLESS OTHERWISE SPECIFIED.
 - BEARING, DISTANCES, AND COORDINATES SHOWN HEREON REFERENCE THE ILLINOIS STATE PLANE COORDINATE SYSTEM, EAST ZONE, NORTH AMERICAN DATUM OF 1983 (2011 ADJUSTMENT) "GRID".
 - ALL MEASURED AND CALCULATED DISTANCES ARE "GRID" NOT "GROUND". TO OBTAIN GROUND DISTANCES, DIVIDE GRID DISTANCES SHOWN BY THE COMBINATION FACTOR OF 0.999943109.
 - AREAS SHOWN ON THIS PLAT ARE "GROUND".
 - FIELD SURVEY COMPLETED IN MAY 2020.

STATE OF ILLINOIS) ISS
COUNTY OF KANE)

THIS IS TO CERTIFY THAT WE, ENGINEERING ENTERPRISES INC., AN ILLINOIS PROFESSIONAL DESIGN FIRM LAND SURVEYING CORPORATION, NUMBER 184-002003, HAVE SURVEYED THE PLAT OF HIGHWAYS SHOWN HEREON IN SECTION 2, TOWNSHIP 44 NORTH, RANGE 8 EAST OF THE THIRD PRINCIPAL MERIDIAN, MCHENRY COUNTY, THAT THE SURVEY IS TRUE AND COMPLETE AS SHOWN TO THE BEST OF MY KNOWLEDGE AND BELIEF, THAT THE PLAT CORRECTLY REPRESENTS SAID SURVEY, THAT ALL MONUMENTS FOUND AND ESTABLISHED ARE OF PERMANENT QUALITY AND OCCUPY THE POSITIONS SHOWN THEREON AND THAT THE MONUMENTS ARE SUFFICIENT TO ENABLE THE SURVEY TO BE RETRACED, MADE FOR THE DEPARTMENT OF TRANSPORTATION, STATE OF ILLINOIS.

DATED AT SUGAR GROVE, ILLINOIS THIS 3RD DAY OF SEPTEMBER 2025.

ILLINOIS PROFESSIONAL LAND SURVEYOR NO. 3581
LICENSE EXPIRATION DATE: 11/30/26

THIS PROFESSIONAL SERVICE CONFORMS TO THE CURRENT ILLINOIS MINIMUM STANDARDS FOR A BOUNDARY SURVEY.



Engineering Enterprises, Inc.
CONSULTING ENGINEERS
52 Wheeler Road
Sugar Grove, Illinois 60554
630.466.6700 / www.eeiweb.com

PARCEL NUMBER	TOTAL HOLDINGS ACRES	PART TAKEN ACRES	AREA IN EXISTING R.O.W. ACRES	REMAINDER AREA ACRES	EASEMENT AREA ACRES	SQUARE FEET	PARCEL INDEX NUMBER
INV0038 INV0038TE-A INV0038TE-B	4.875	0.435	-	4.440	A=0.009 B=0.042	391	14-03-400-033
INV0041	4.000	0.416	0.152	3.584	-	-	14-02-352-005
INV0042 INV0042TE	0.983	0.163	-	0.820	0.035	-	14-02-352-003 14-02-352-008
INV0043 INV0043TE	0.888	0.102	-	0.786	0.019	-	14-02-352-021
INV0044 INV0044TE	3.088	0.222	-	2.866	0.022	-	14-02-352-014

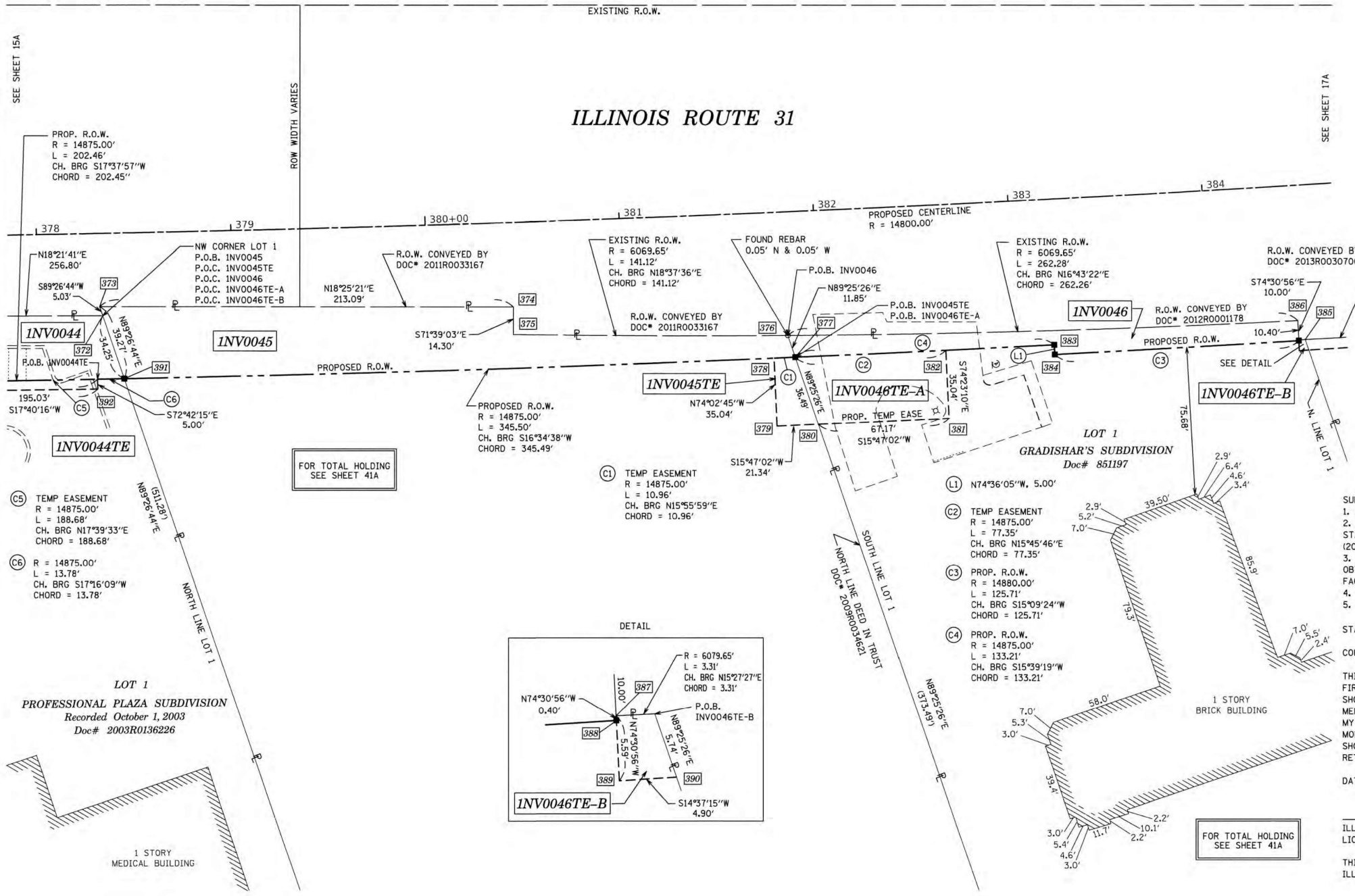
PLAT OF HIGHWAYS
STATE OF ILLINOIS
DEPARTMENT OF TRANSPORTATION
ROUTE: IL ROUTE 31

LIMITS: IL 176 TO IL 120 COUNTY: MCHENRY
SECTION: STA. 371+00.00 TO STA. 377+90.00 JOB NO.: R-91-013-07
SCALE: 1" = 30' SHEET 15A OF 52A SHEETS

BUREAU OF LAND ACQUISITION
201 WEST CENTER COURT
SCHAUMBURG, ILLINOIS 60196

PART OF THE SW 1/4 OF SECTION 2, TWP. 44 N., R. 8 E. OF THE 3RD. P.M., IN MCHENRY COUNTY, ILLINOIS.

ILLINOIS ROUTE 31



LEGEND

SECTION CORNER (9, 10, 15, 16)

QUARTER SECTION CORNER

GRAPHIC SCALE FEET: 0, 30, 60, 90. SCALE: 1" = 30'

SECTION / QUARTER SECTION LINE

PLATTED LOT LINES

PROPERTY (DEED) LINE

APPL APPARENT PROPERTY LINE

EXISTING CENTERLINE

PROPOSED CENTERLINE

EXISTING RIGHT OF WAY LINE

PROPOSED RIGHT OF WAY LINE

EXISTING EASEMENT

PROPOSED EASEMENT

EXISTING ACCESS CONTROL LINE

PROPOSED ACCESS CONTROL LINE

MEASURED DIMENSION

COMPUTED DIMENSION

RECORDED DIMENSION

EXISTING BUILDING

IRON PIPE OR ROD FOUND

CUT CROSS FOUND OR SET

MAG NAIL SET

5/8" REBAR SET

STAKING OF PROPOSED RIGHT OF WAY. SET DIVISION OF HIGHWAYS SURVEY MARKER TO MONUMENT THE POSITION SHOWN, IDENTIFIED BY INSCRIPTION DATA AND SURVEYORS REGISTRATION NUMBER.

STAKING OF PROPOSED RIGHT OF WAY IN CULTIVATED AREAS. BURIED 5/8 INCH METAL ROD 20 INCHES BELOW GROUND TO MARK FUTURE SURVEY MARKER POSITION IDENTIFIED BY COLORED PLASTIC CAP BEARING SURVEYORS REGISTRATION NUMBER.

PERMANENT SURVEY MARKER, I.D.O.T. STANDARD 667101.02 (TO BE SET BY OTHERS)

RIGHT OF WAY STAKING PROPOSED TO BE SET

SURVEY NOTES:

- ALL DIMENSIONS ARE MEASURED UNLESS OTHERWISE SPECIFIED.
- BEARING, DISTANCES, AND COORDINATES SHOWN HEREON REFERENCE THE ILLINOIS STATE PLANE COORDINATE SYSTEM, EAST ZONE, NORTH AMERICAN DATUM OF 1983 (2011 ADJUSTMENT) "GRID".
- ALL MEASURED AND CALCULATED DISTANCES ARE "GRID" NOT "GROUND". TO OBTAIN GROUND DISTANCES, DIVIDE GRID DISTANCES SHOWN BY THE COMBINATION FACTOR OF 0.999943109.
- AREAS SHOWN ON THIS PLAT ARE "GROUND".
- FIELD SURVEY COMPLETED IN MAY 2020.

STATE OF ILLINOIS) JSS
COUNTY OF KANE)

THIS IS TO CERTIFY THAT WE, ENGINEERING ENTERPRISES INC., AN ILLINOIS PROFESSIONAL DESIGN FIRM LAND SURVEYING CORPORATION, NUMBER 184-002003, HAVE SURVEYED THE PLAT OF HIGHWAYS SHOWN HEREON IN SECTION 2, TOWNSHIP 44 NORTH, RANGE 8 EAST OF THE THIRD PRINCIPAL MERIDIAN, MCHENRY COUNTY, THAT THE SURVEY IS TRUE AND COMPLETE AS SHOWN TO THE BEST OF MY KNOWLEDGE AND BELIEF, THAT THE PLAT CORRECTLY REPRESENTS SAID SURVEY, THAT ALL MONUMENTS FOUND AND ESTABLISHED ARE OF PERMANENT QUALITY AND OCCUPY THE POSITIONS SHOWN THEREON AND THAT THE MONUMENTS ARE SUFFICIENT TO ENABLE THE SURVEY TO BE RETRACED, MADE FOR THE DEPARTMENT OF TRANSPORTATION, STATE OF ILLINOIS.

DATED AT SUGAR GROVE, ILLINOIS THIS 3RD DAY OF SEPTEMBER 2025.

ILLINOIS PROFESSIONAL LAND SURVEYOR NO. 3581
LICENSE EXPIRATION DATE: 11/30/26

THIS PROFESSIONAL SERVICE CONFORMS TO THE CURRENT ILLINOIS MINIMUM STANDARDS FOR A BOUNDARY SURVEY.



Engineering Enterprises, Inc.
CONSULTING ENGINEERS
52 Wheeler Road
Sugar Grove, Illinois 60554
630.466.6700 / www.eeiweb.com

PARCEL NUMBER	TOTAL HOLDINGS ACRES	PART TAKEN ACRES	AREA IN EXISTING R.O.W. ACRES	REMAINDER AREA ACRES	EASEMENT AREA ACRES	PARCEL INDEX NUMBER
INV0044 INV0044TE	3.088	0.222	-	2.866	0.022	14-02-352-014
INV0045 INV0045TE	5.833	0.211	-	5.622	0.013	14-02-302-013
INV0046 INV0046TE-A INV0046TE-B	2.118	0.061	-	2.057	A=0.058 B=0.001	14-02-302-014

SEE SHEET 51A FOR STATIONS, OFFSETS AND COORDINATES

REVISION DATE: 03/16/2022 REVISION MADE BY: MGS
REVISION DATE: 07/01/2021 REVISION MADE BY: JPS

IDOT USE ONLY

LIMITS: IL 176 TO IL IL 120 COUNTY: MCHENRY
SECTION: STA. 378+00 TO STA. 384+50 JOB NO.: R-91-013-07
SCALE: 1" = 30' SHEET 16A OF 52A SHEETS

BUREAU OF LAND ACQUISITION
201 WEST CENTER COURT
SCHAUMBURG, ILLINOIS 60196

USER NAME	DESIGNED	REVISION
= BW001	-	-
	DRAWN	REVISED
	CHECKED	REVISED
	DATE	REVISED

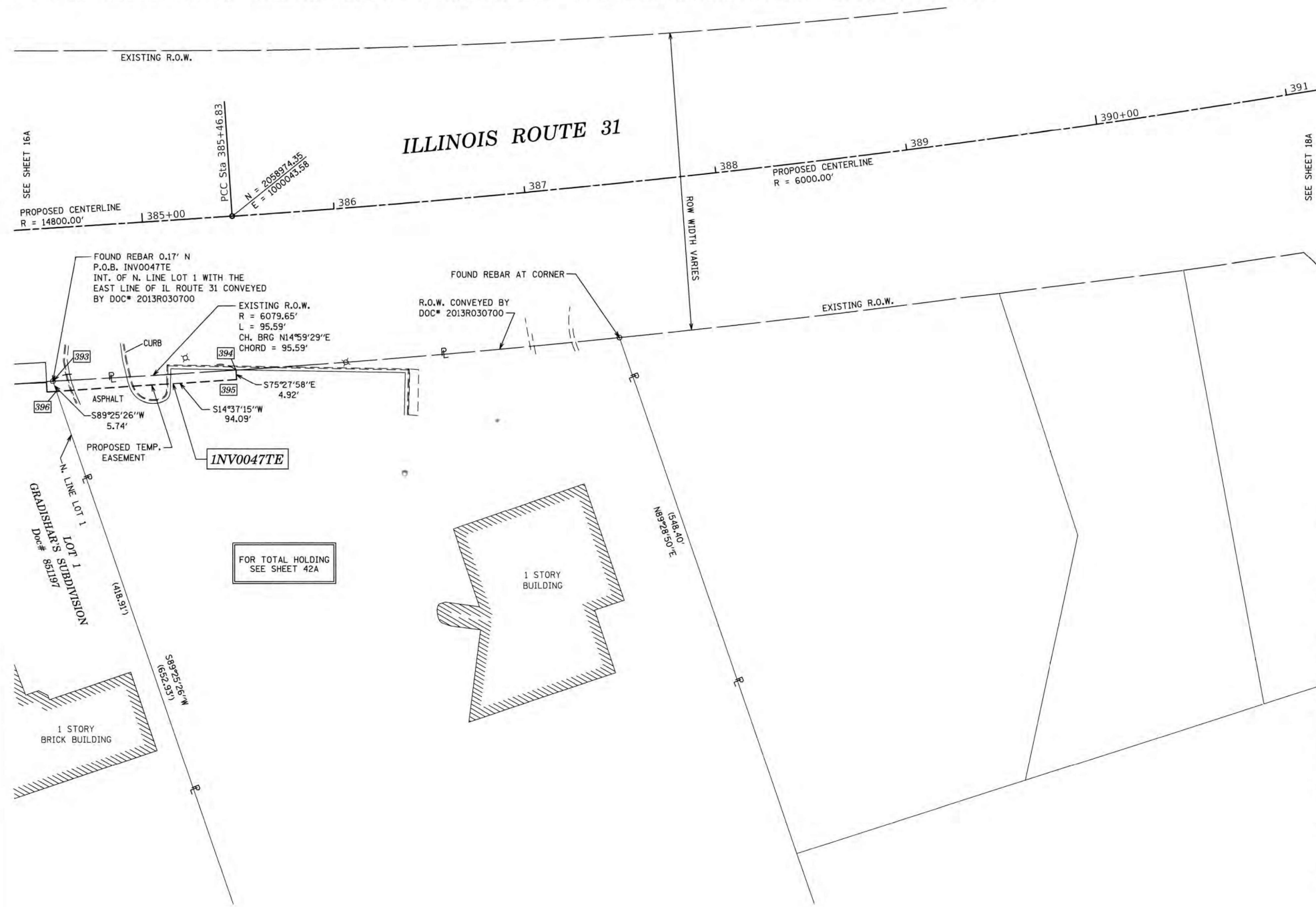
STATE OF ILLINOIS
DEPARTMENT OF TRANSPORTATION

SCALE:	SHEET	OF	SHEETS	STA.	TO	STA.

F.A.P. RTE.	SECTION	COUNTY	TOTAL SHEETS	SHEET NO.
336A	2025-2127-R,C,TS,SW	MCHENRY	553	344
ILLINOIS FED. AID PROJECT			CONTRACT NO. 80C85	

MODEL: Default FILE NAME: p:\platticks\pwr_bentley\compatticks\pwr_07\Documents\100121217_019_12_Design\12.3_CADD\BHEETS\C3-SHT-ROW-17.dgn

PART OF THE SW 1/4 OF SECTION 2, TWP. 44 N., R. 8 E. OF THE 3RD. P.M., IN MCHENRY COUNTY, ILLINOIS.



LEGEND

SECTION CORNER
QUARTER SECTION CORNER

SECTION / QUARTER SECTION LINE
PLATTED LOT LINES
PROPERTY (DEED) LINE
APPARENT PROPERTY LINE
EXISTING CENTERLINE
PROPOSED CENTERLINE
EXISTING RIGHT OF WAY LINE
PROPOSED RIGHT OF WAY LINE
EXISTING EASEMENT
PROPOSED EASEMENT
EXISTING ACCESS CONTROL LINE
PROPOSED ACCESS CONTROL LINE

MEASURED DIMENSION
COMPUTED DIMENSION
RECORDED DIMENSION
EXISTING BUILDING

IRON PIPE OR ROD FOUND
CUT CROSS FOUND OR SET
STAKING OF PROPOSED RIGHT OF WAY, SET DIVISION OF HIGHWAYS SURVEY MARKER TO MONUMENT THE POSITION SHOWN, IDENTIFIED BY INSCRIPTION DATA AND SURVEYORS REGISTRATION NUMBER.
STAKING OF PROPOSED RIGHT OF WAY IN CULTIVATED AREAS, BURIED 5/8 INCH METAL ROD 20 INCHES BELOW GROUND TO MARK FUTURE SURVEY MARKER POSITION IDENTIFIED BY COLORED PLASTIC CAP BEARING SURVEYORS REGISTRATION NUMBER.
PERMANENT SURVEY MARKER, I.D.O.T. STANDARD 667101.02 (TO BE SET BY OTHERS)
RIGHT OF WAY STAKING PROPOSED TO BE SET

SURVEY NOTES:

- ALL DIMENSIONS ARE MEASURED UNLESS OTHERWISE SPECIFIED.
- BEARING, DISTANCES, AND COORDINATES SHOWN HEREON REFERENCE THE ILLINOIS STATE PLANE COORDINATE SYSTEM, EAST ZONE, NORTH AMERICAN DATUM OF 1983 (2011 ADJUSTMENT) "GRID".
- ALL MEASURED AND CALCULATED DISTANCES ARE "GRID" NOT "GROUND". TO OBTAIN GROUND DISTANCES, DIVIDE GRID DISTANCES SHOWN BY THE COMBINATION FACTOR OF 0.999943109.
- AREAS SHOWN ON THIS PLAT ARE "GROUND".
- FIELD SURVEY COMPLETED IN MAY 2020.

STATE OF ILLINOIS) JSS
COUNTY OF KANE)

THIS IS TO CERTIFY THAT WE, ENGINEERING ENTERPRISES INC., AN ILLINOIS PROFESSIONAL DESIGN FIRM LAND SURVEYING CORPORATION, NUMBER 184-002003, HAVE SURVEYED THE PLAT OF HIGHWAYS SHOWN HEREON IN SECTION 2, TOWNSHIP 44 NORTH, RANGE 8 EAST OF THE THIRD PRINCIPAL MERIDIAN, MCHENRY COUNTY, THAT THE SURVEY IS TRUE AND COMPLETE AS SHOWN TO THE BEST OF MY KNOWLEDGE AND BELIEF, THAT THE PLAT CORRECTLY REPRESENTS SAID SURVEY, THAT ALL MONUMENTS FOUND AND ESTABLISHED ARE OF PERMANENT QUALITY AND OCCUPY THE POSITIONS SHOWN THEREON AND THAT THE MONUMENTS ARE SUFFICIENT TO ENABLE THE SURVEY TO BE RETRACED, MADE FOR THE DEPARTMENT OF TRANSPORTATION, STATE OF ILLINOIS.

DATED AT SUGAR GROVE, ILLINOIS THIS 3RD DAY OF SEPTEMBER 2025.

ILLINOIS PROFESSIONAL LAND SURVEYOR NO. 3581
LICENSE EXPIRATION DATE: 11/30/26

THIS PROFESSIONAL SERVICE CONFORMS TO THE CURRENT ILLINOIS MINIMUM STANDARDS FOR A BOUNDARY SURVEY.



Engineering Enterprises, Inc.
CONSULTING ENGINEERS
52 Wheeler Road
Sugar Grove, Illinois 60554
630.466.6700 / www.eeiweb.com

PARCEL NUMBER	TOTAL HOLDINGS ACRES	PART TAKEN ACRES	AREA IN EXISTING R.O.W. ACRES	REMAINDER AREA ACRES	EASEMENT AREA		PARCEL INDEX NUMBER
					ACRES	SQUARE FEET	
INV0047TE	3.832	-	-	3.832	0.011		14-02-302-017

SEE SHEET 51A FOR STATIONS, OFFSETS AND COORDINATES

REVISION DATE: 07/01/2021 REVISION MADE BY: JPS

PLAT OF HIGHWAYS
STATE OF ILLINOIS
DEPARTMENT OF TRANSPORTATION
ROUTE: IL ROUTE 31

LIMITS: IL 176 TO IL 120 COUNTY: MCHENRY
SECTION: STA. 384+50 TO STA. 391+00 JOB NO.: R-91-013-07
SCALE: 1" = 30' SHEET 17A OF 52A SHEETS

BUREAU OF LAND ACQUISITION
201 WEST CENTER COURT
SCHAUMBURG, ILLINOIS 60196

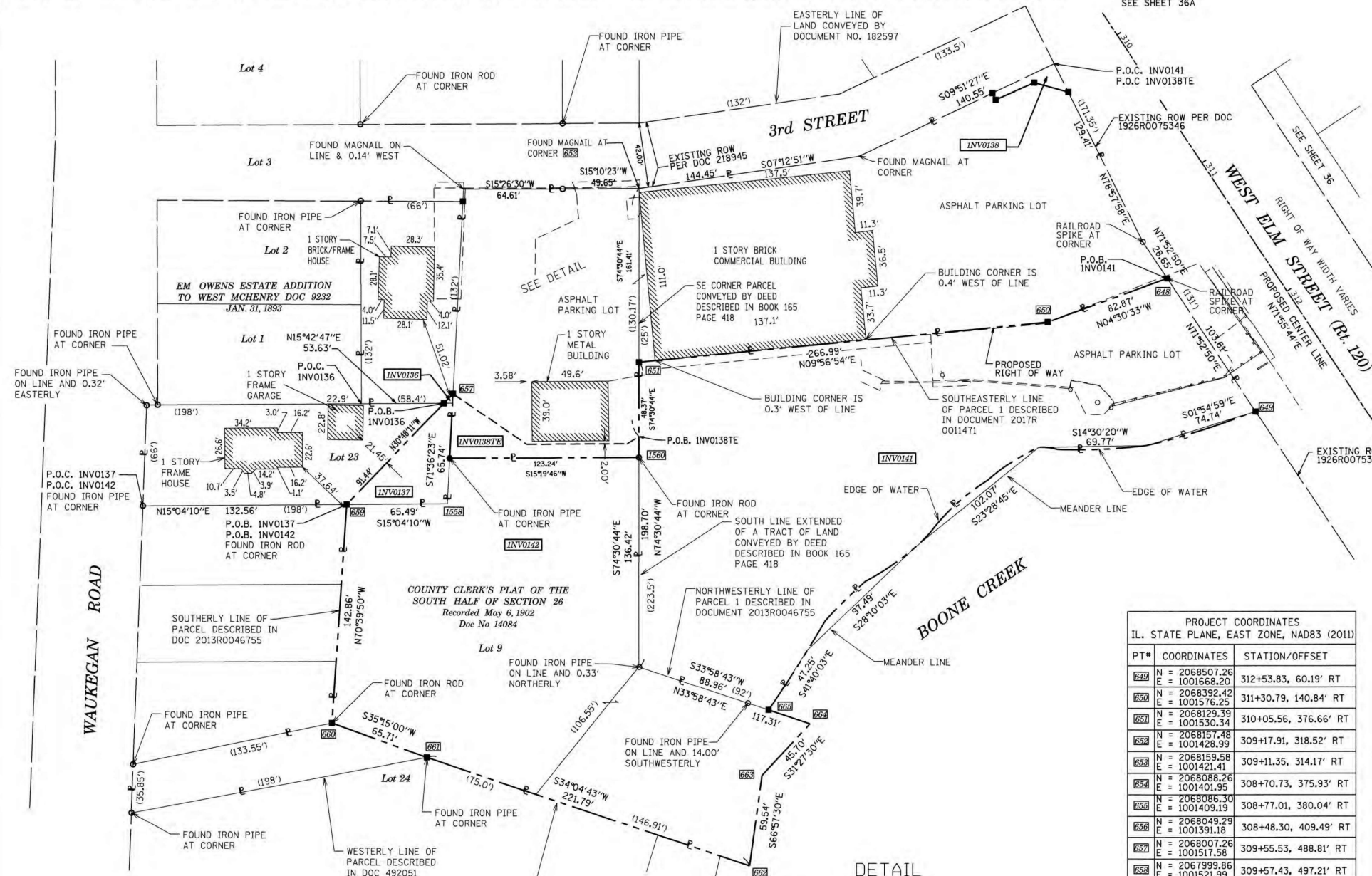
MODEL: Default FILE NAME: p:\pathtocorps\paw\benliff\compaticorps\paw\07\Documents\1007212177_019\12_Design\12.3_CADD\BHEETS\C3-SHT-ROW-18.dgn

USER NAME	DESIGNED	REVISED
= BW001	-	-
DRAWN	-	-
PLOT SCALE = 100.0000' / in.	CHECKED	REVISED
PLOT DATE = 1/20/2026	DATE = 1/9/2026	REVISED

STATE OF ILLINOIS
DEPARTMENT OF TRANSPORTATION

F.A.P. RTE.	SECTION	COUNTY	TOTAL SHEETS	SHEET NO.
336A	2025-2127-R,C,TS,SW	MCHENRY	553	345
SCALE:		SHEET OF SHEETS	STA. TO STA.	ILLINOIS FED. AID PROJECT

PART OF THE SW 1/4 OF SECTION 26, TWP. 45 N., R. 8 E. OF THE 3RD. P.M., IN McHENRY COUNTY, ILLINOIS.



LEGEND

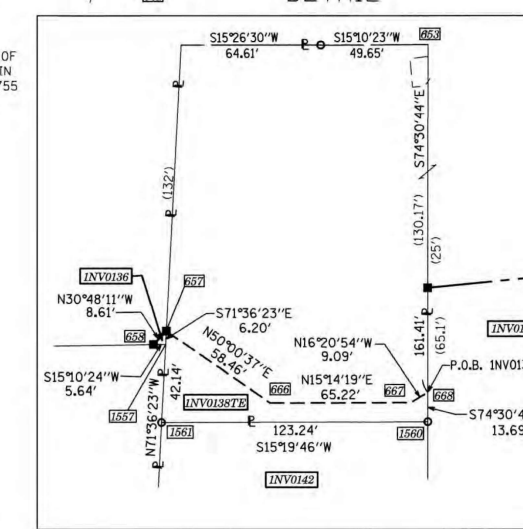
SECTION CORNER: 9 10 15 16
 QUARTER SECTION CORNER: 16 15

GRAPHIC SCALE: 1" = 40'

- SECTION / QUARTER SECTION LINE
- PLATTED LOT LINES
- PROPERTY (DEED) LINE
- APPARENT PROPERTY LINE
- EXISTING CENTERLINE
- PROPOSED CENTERLINE
- EXISTING RIGHT OF WAY LINE
- PROPOSED RIGHT OF WAY LINE
- EXISTING EASEMENT
- PROPOSED EASEMENT
- EXISTING ACCESS CONTROL LINE
- PROPOSED ACCESS CONTROL LINE
- MEASURED DIMENSION
- COMPUTED DIMENSION
- RECORDED DIMENSION
- EXISTING BUILDING

○ IRON PIPE OR ROD FOUND
 ⊕ CUT CROSS FOUND OR SET
 ⊕ MAG' NAIL SET
 ⊕ 5/8" REBAR SET
 ■ STAKING OF PROPOSED RIGHT OF WAY, SET DIVISION OF HIGHWAYS SURVEY MARKER TO MONUMENT THE POSITION SHOWN, IDENTIFIED BY INSCRIPTION DATA AND SURVEYORS REGISTRATION NUMBER.
 ■ M STAKING OF PROPOSED RIGHT OF WAY IN CULTIVATED AREAS. BURIED 5/8 INCH METAL ROD 20 INCHES BELOW GROUND TO MARK FUTURE SURVEY MARKER POSITION IDENTIFIED BY COLORED PLASTIC CAP BEARING SURVEYORS REGISTRATION NUMBER.
 ⊕ PERMANENT SURVEY MARKER, I.D.O.T. STANDARD 667101.02 (TO BE SET BY OTHERS)
 □ RIGHT OF WAY STAKING PROPOSED TO BE SET

SURVEY NOTES:
 1. ALL DIMENSIONS ARE MEASURED UNLESS OTHERWISE SPECIFIED.
 2. BEARING, DISTANCES, AND COORDINATES SHOWN HEREON REFERENCE THE ILLINOIS STATE PLANE COORDINATE SYSTEM, EAST ZONE, NORTH AMERICAN DATUM OF 1983 (2011 ADJUSTMENT) "GRID".
 3. ALL MEASURED AND CALCULATED DISTANCES ARE "GRID" NOT "GROUND". TO OBTAIN GROUND DISTANCES, DIVIDE GRID DISTANCES SHOWN BY THE COMBINATION FACTOR OF 0.999943109.
 4. AREAS SHOWN ON THIS PLAT ARE "GROUND".
 5. FIELD SURVEY COMPLETED ON MAY 23, 2019.



PROJECT COORDINATES

IL. STATE PLANE, EAST ZONE, NAD83 (2011)

PT#	COORDINATES	STATION/OFFSET
649	N = 2068507.26 E = 1001668.20	312+53.83, 60.19' RT
650	N = 2068392.42 E = 1001576.25	311+30.79, 140.84' RT
651	N = 2068129.39 E = 1001530.34	310+05.56, 376.66' RT
652	N = 2068157.48 E = 1001428.59	309+17.91, 318.52' RT
653	N = 2068159.58 E = 1001421.41	309+11.35, 314.17' RT
654	N = 2068088.26 E = 1001401.95	308+70.73, 375.93' RT
655	N = 2068086.30 E = 1001409.19	308+77.01, 380.04' RT
656	N = 2068049.29 E = 1001391.18	308+48.30, 409.49' RT
657	N = 2068007.26 E = 1001517.58	309+55.53, 488.81' RT
658	N = 2067999.86 E = 1001521.99	309+57.43, 497.21' RT
659	N = 2067921.32 E = 1001568.81	309+77.58, 586.40' RT
660	N = 2067874.02 E = 1001703.61	310+91.06, 673.18' RT
661	N = 2067927.68 E = 1001741.53	311+43.76, 633.93' RT
662	N = 2068111.38 E = 1001865.81	313+18.89, 497.84' RT
663	N = 2068134.68 E = 1001811.02	312+74.03, 458.69' RT
664	N = 2068173.67 E = 1001787.17	312+63.45, 414.23' RT
665	N = 2068150.16 E = 1001771.33	312+41.10, 431.67' RT
666	N = 2068046.06 E = 1001557.84	310+05.84, 464.41' RT
667	N = 2068106.96 E = 1001579.74	310+45.56, 413.30' RT
668	N = 2068116.48 E = 1001576.95	310+45.86, 403.39' RT
669	N = 2068005.30 E = 1001523.46	309+60.52, 492.49' RT
670	N = 2067984.56 E = 1001585.84	310+13.39, 531.56' RT
671	N = 2068049.29 E = 1001391.18	308+48.41, 409.64' RT
672	N = 2068112.82 E = 1001590.15	310+57.27, 410.96' RT
673	N = 2067993.96 E = 1001557.56	309+89.42, 513.85' RT

STATE OF ILLINOIS)SS
 COUNTY OF KANE)

THIS IS TO CERTIFY THAT WE, ENGINEERING ENTERPRISES INC., AN ILLINOIS PROFESSIONAL DESIGN FIRM LAND SURVEYING CORPORATION, NUMBER 184-002003, HAVE SURVEYED THE PLAT OF HIGHWAYS SHOWN HEREON IN SECTION 26, TOWNSHIP 45 NORTH, RANGE 8 EAST OF THE THIRD PRINCIPAL MERIDIAN, McHENRY COUNTY, THAT THE SURVEY IS TRUE AND COMPLETE AS SHOWN TO THE BEST OF MY KNOWLEDGE AND BELIEF, THAT THE PLAT CORRECTLY REPRESENTS SAID SURVEY, THAT ALL MONUMENTS FOUND AND ESTABLISHED ARE OF PERMANENT QUALITY AND OCCUPY THE POSITIONS SHOWN THEREON AND THAT THE MONUMENTS ARE SUFFICIENT TO ENABLE THE SURVEY TO BE RETRACED, MADE FOR THE DEPARTMENT OF TRANSPORTATION, STATE OF ILLINOIS.

DATED AT SUGAR GROVE, ILLINOIS THIS 3RD DAY OF SEPTEMBER 2025 A.D.

ILLINOIS PROFESSIONAL LAND SURVEYOR NO. 3581
 LICENSE EXPIRATION DATE: 11/30/26

THIS PROFESSIONAL SERVICE CONFORMS TO THE CURRENT ILLINOIS MINIMUM STANDARDS FOR A BOUNDARY SURVEY.



Engineering Enterprises, Inc.
 CONSULTING ENGINEERS
 52 Wheeler Road
 Sugar Grove, Illinois 60554
 630.466.6700 / www.eeiweb.com

PARCEL NUMBER	TOTAL HOLDINGS ACRES	PART TAKEN ACRES	AREA IN EXISTING R.O.W. ACRES	REMAINDER AREA ACRES	EASEMENT AREA ACRES	SQUARE FEET	PARCEL INDEX NUMBER
INV0136	0.190	17 SF	0	0.190	0	-	09-26-380-004
INV0137	0.300	0.054	0	0.246	0	-	09-26-380-009
INV0138 INV0138TE	1.413	0.008 (367 SF)	0	1.405	0.044	-	09-26-380-001 09-26-380-015
INV0141	1.254	1.254	0	0	0	-	09-26-380-002
INV0142	1.210	1.089	0	0.121	0	-	09-26-380-005 09-26-380-016

PLAT OF HIGHWAYS

STATE OF ILLINOIS
 DEPARTMENT OF TRANSPORTATION
 ROUTE: IL ROUTE 31 AND IL ROUTE 120

LIMITS: IL 176 TO IL 120 COUNTY: McHENRY
 SECTION: 336A TO STA. 314+00 JOB NO.: R-91-013-07
 STA. 310+00 TO STA. 314+00
 SCALE: 1" = 40' SHEET 37A OF 52A SHEETS

BUREAU OF LAND ACQUISITION
 201 WEST CENTER COURT
 SCHAUMBURG, ILLINOIS 60196

MODEL: D:\default...
 FILE NAME: ...

USER NAME	DESIGNED	REVISION
= BW001	-	-
	DRAWN	REVISION
	CHECKED	REVISION
	DATE	REVISION

STATE OF ILLINOIS
 DEPARTMENT OF TRANSPORTATION

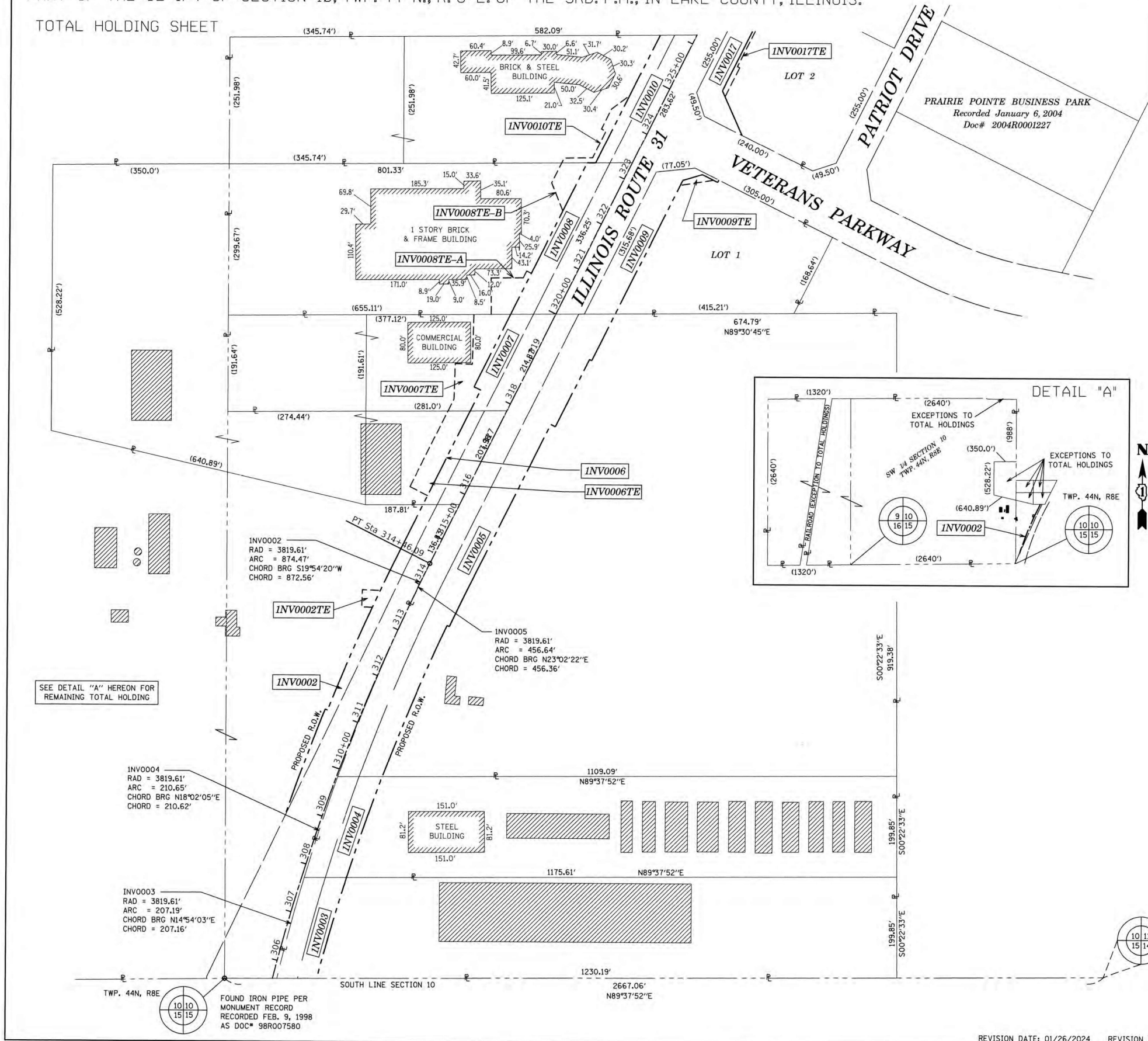
SCALE:	SHEET	OF	SHEETS	STA.	TO	STA.
	336A					

F.A.P. RTE.	SECTION	COUNTY	TOTAL SHEETS	SHEET NO.
336A	2025-2127-R,C,TS,SW	McHENRY	553	346

CONTRACT NO. 80C85

PART OF THE SE 1/4 OF SECTION 10, TWP. 44 N., R. 8 E. OF THE 3RD. P.M., IN LAKE COUNTY, ILLINOIS.

TOTAL HOLDING SHEET



LEGEND

- SECTION CORNER
- QUARTER SECTION CORNER
- SECTION / QUARTER SECTION LINE
- PLATTED LOT LINES
- PROPERTY (DEED) LINE
- APPL APPARENT PROPERTY LINE
- EXISTING CENTERLINE
- PROPOSED CENTERLINE
- EXISTING RIGHT OF WAY LINE
- PROPOSED RIGHT OF WAY LINE
- EXISTING EASEMENT
- PROPOSED EASEMENT
- EXISTING ACCESS CONTROL LINE
- PROPOSED ACCESS CONTROL LINE
- MEASURED DIMENSION
- COMPUTED DIMENSION
- RECORDED DIMENSION
- EXISTING BUILDING

- IRON PIPE OR ROD FOUND
- ⊕ *MAG' NAIL SET
- + CUT CROSS FOUND OR SET
- 5/8" REBAR SET
- STAKING OF PROPOSED RIGHT OF WAY. SET DIVISION OF HIGHWAYS SURVEY MARKER TO MONUMENT THE POSITION SHOWN, IDENTIFIED BY INSCRIPTION DATA AND SURVEYORS REGISTRATION NUMBER.
- M STAKING OF PROPOSED RIGHT OF WAY IN CULTIVATED AREAS. BURIED 5/8 INCH METAL ROD 20 INCHES BELOW SURFACE TO MARK FUTURE SURVEY MARKER POSITION IDENTIFIED BY COLORED PLASTIC CAP BEARING SURVEYORS REGISTRATION NUMBER.
- ⊙ PERMANENT SURVEY MARKER, I.D.O.T. STANDARD 66710.02 (TO BE SET BY OTHERS)
- RIGHT OF WAY STAKING PROPOSED TO BE SET

GRAPHIC SCALE
FEET
0 100
SCALE: 1" = 100'

SURVEY NOTES:

- ALL DIMENSIONS ARE MEASURED UNLESS OTHERWISE SPECIFIED.
- BEARING, DISTANCES, AND COORDINATES SHOWN HEREON REFERENCE THE ILLINOIS STATE PLANE COORDINATE SYSTEM, EAST ZONE, NORTH AMERICAN DATUM OF 1983 (2011 ADJUSTMENT) "GRID".
- ALL MEASURED AND CALCULATED DISTANCES ARE "GRID" NOT "GROUND". TO OBTAIN GROUND DISTANCES, DIVIDE GRID DISTANCES SHOWN BY THE COMBINATION FACTOR OF 0.999943109.
- AREAS SHOWN ON THIS PLAT ARE "GROUND".
- FIELD SURVEY COMPLETED IN MAY, 2020.

STATE OF ILLINOIS
COUNTY OF KANE

THIS IS TO CERTIFY THAT WE, ENGINEERING ENTERPRISES INC., AN ILLINOIS PROFESSIONAL DESIGN FIRM LAND SURVEYING CORPORATION, NUMBER 184-002003, HAVE SURVEYED THE PLAT OF HIGHWAYS SHOWN HEREON IN SECTIONS 9 AND 10, TOWNSHIP 44 NORTH, RANGE 8 EAST OF THE THIRD PRINCIPAL MERIDIAN, MCHENRY COUNTY, THAT THE SURVEY IS TRUE AND COMPLETE AS SHOWN TO THE BEST OF MY KNOWLEDGE AND BELIEF, THAT THE PLAT CORRECTLY REPRESENTS SAID SURVEY, THAT ALL MONUMENTS FOUND AND ESTABLISHED ARE OF PERMANENT QUALITY AND OCCUPY THE POSITIONS SHOWN THEREON AND THAT THE MONUMENTS ARE SUFFICIENT TO ENABLE THE SURVEY TO BE RETRACED, MADE FOR THE DEPARTMENT OF TRANSPORTATION, STATE OF ILLINOIS.

DATED AT SUGAR GROVE, ILLINOIS THIS 3RD DAY OF SEPTEMBER 2025.

ILLINOIS PROFESSIONAL LAND SURVEYOR NO. 3581
LICENSE EXPIRATION DATE: 11/30/26

THIS PROFESSIONAL SERVICE CONFORMS TO THE CURRENT ILLINOIS MINIMUM STANDARDS FOR A BOUNDARY SURVEY.



Engineering Enterprises, Inc.
CONSULTING ENGINEERS
52 Wheeler Road
Sugar Grove, Illinois 60554
630.466.6700 / www.eelweb.com
EEL PROJ. ID1904/C

PLAT OF HIGHWAYS
STATE OF ILLINOIS
DEPARTMENT OF TRANSPORTATION
ROUTE: IL ROUTE 31

LIMITS: IL 176 TO IL 120 COUNTY: MCHENRY
SECTION: STA. 305+63.00 TO STA. 325+50 JOB NO.: R-91-013-07
SCALE: 1" = 30' SHEET 38A OF 52A SHEETS

BUREAU OF LAND ACQUISITION
201 WEST CENTER COURT
SCHAUMBURG, ILLINOIS 60196

USER NAME = BW001	DESIGNED -	REVISED -
PLOT SCALE = 100.0000' / in.	DRAWN -	REVISED -
PLOT DATE = 1/20/2026	CHECKED -	REVISED -
	DATE = 1/9/2026	REVISED -

STATE OF ILLINOIS
DEPARTMENT OF TRANSPORTATION

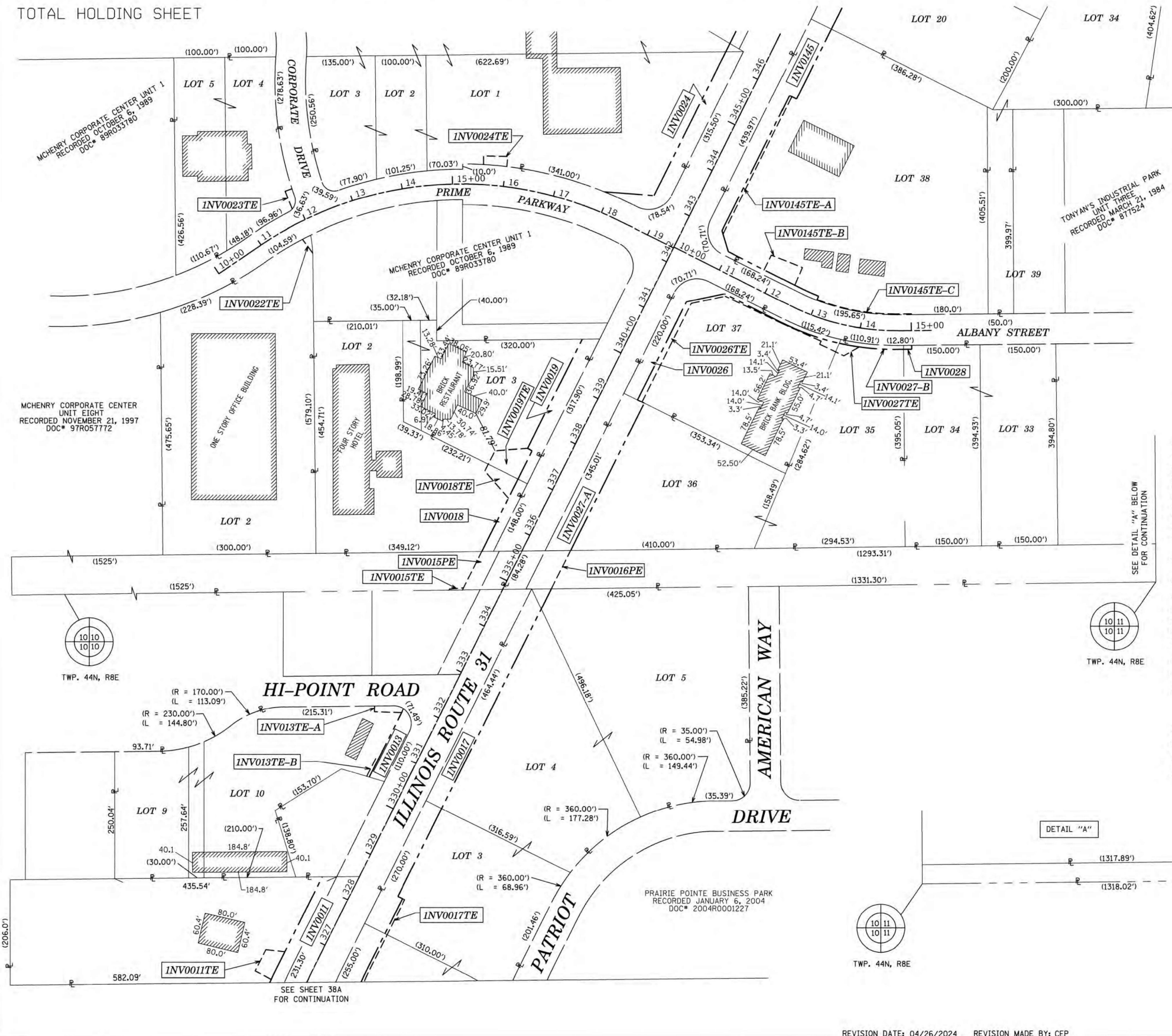
SCALE: SHEET OF SHEETS STA. TO STA.

F.A.P. RTE.	SECTION	COUNTY	TOTAL SHEETS	SHEET NO.
336A	2025-2127-R,C,TS,SW	MCHENRY	553	347
ILLINOIS FED. AID PROJECT			CONTRACT NO. 80C85	

MODEL: Default
 FILE NAME: p:\platticks-pw-bentley\compatticks-pw-07\Documents\10012177_019112_Design\12.3_CADD\BHEET\03_SHT_ROW_26.dgn

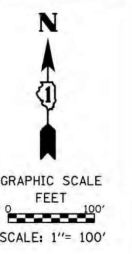
PART OF SECTION 10 AND 11, TWP. 44 N., R. 8 E. OF THE 3RD. P.M., IN MCHENRY COUNTY, ILLINOIS.

TOTAL HOLDING SHEET



LEGEND

- SECTION CORNER
- QUARTER SECTION CORNER
- SECTION / QUARTER SECTION LINE
- PLATTED LOT LINES
- PROPERTY (DEED) LINE
- APPARENT PROPERTY LINE
- EXISTING CENTERLINE
- PROPOSED CENTERLINE
- EXISTING RIGHT OF WAY LINE
- PROPOSED RIGHT OF WAY LINE
- EXISTING EASEMENT
- PROPOSED EASEMENT
- EXISTING ACCESS CONTROL LINE
- PROPOSED ACCESS CONTROL LINE
- MEASURED DIMENSION
- COMPUTED DIMENSION
- RECORDED DIMENSION
- EXISTING BUILDING
- IRON PIPE OR ROD FOUND
- "MAG" NAIL SET
- CUT CROSS FOUND OR SET
- 5/8" REBAR SET
- STAKING OF PROPOSED RIGHT OF WAY. SET DIVISION OF HIGHWAYS SURVEY MARKER TO MONUMENT THE POSITION SHOWN. IDENTIFIED BY INSCRIPTION DATA AND SURVEYORS REGISTRATION NUMBER.
- STAKING OF PROPOSED RIGHT OF WAY IN CULTIVATED AREAS. BURIED 5/8 INCH METAL ROD 20 INCHES BELOW GROUND TO MARK FUTURE SURVEY MARKER POSITION IDENTIFIED BY COLORED PLASTIC CAP BEARING SURVEYORS REGISTRATION NUMBER.
- PERMANENT SURVEY MARKER, I.D.O.T. STANDARD 667101.02 (TO BE SET BY OTHERS)
- RIGHT OF WAY STAKING PROPOSED TO BE SET



- SURVEY NOTES:**
- ALL DIMENSIONS ARE MEASURED UNLESS OTHERWISE SPECIFIED.
 - BEARING, DISTANCES, AND COORDINATES SHOWN HEREON REFERENCE THE ILLINOIS STATE PLANE COORDINATE SYSTEM, EAST ZONE, NORTH AMERICAN DATUM OF 1983 (2011 ADJUSTMENT) "GRID".
 - ALL MEASURED AND CALCULATED DISTANCES ARE "GRID" NOT "GROUND". TO OBTAIN GROUND DISTANCES, DIVIDE GRID DISTANCES SHOWN BY THE COMBINATION FACTOR OF 0.999943109.
 - AREAS SHOWN ON THIS PLAT ARE "GROUND".
 - FIELD SURVEY COMPLETED IN MAY, 2020.

STATE OF ILLINOIS)
 COUNTY OF KANE)

THIS IS TO CERTIFY THAT WE, ENGINEERING ENTERPRISES INC., AN ILLINOIS PROFESSIONAL DESIGN FIRM LAND SURVEYING CORPORATION, NUMBER 184-002003, HAVE SURVEYED THE PLAT OF HIGHWAYS SHOWN HEREON IN SECTIONS 10 AND 11, TOWNSHIP 44 NORTH, RANGE 8 EAST OF THE THIRD PRINCIPAL MERIDIAN, MCHENRY COUNTY, THAT THE SURVEY IS TRUE AND COMPLETE AS SHOWN TO THE BEST OF MY KNOWLEDGE AND BELIEF, THAT THE PLAT CORRECTLY REPRESENTS SAID SURVEY, THAT ALL MONUMENTS FOUND AND ESTABLISHED ARE OF PERMANENT QUALITY AND OCCUPY THE POSITIONS SHOWN THEREON AND THAT THE MONUMENTS ARE SUFFICIENT TO ENABLE THE SURVEY TO BE RETRACED, DONE FOR THE DEPARTMENT OF TRANSPORTATION, STATE OF ILLINOIS.

DATED AT SUGAR GROVE, ILLINOIS THIS 3RD DAY OF SEPTEMBER 2025.

Mark G. Scheller
 ILLINOIS PROFESSIONAL LAND SURVEYOR NO. 3581
 LICENSE EXPIRATION DATE: 11/30/26



THIS PROFESSIONAL SERVICE CONFORMS TO THE CURRENT ILLINOIS MINIMUM STANDARDS FOR A BOUNDARY SURVEY.



PLAT OF HIGHWAYS
 STATE OF ILLINOIS
 DEPARTMENT OF TRANSPORTATION
 ROUTE: IL ROUTE 31

LIMITS: IL 176 TO IL 120 COUNTY: MCHENRY JOB NO.: R-91-013-07
 SECTION: STA. 326+00 TO STA. 347+00
 SCALE: 1" = 30' SHEET 39A OF 52A SHEETS

BUREAU OF LAND ACQUISITION
 201 WEST CENTER COURT
 SCHAUMBURG, ILLINOIS 60196

IDOT USE ONLY

REVISION DATE: 04/26/2024 REVISION MADE BY: CEP

USER NAME = BW001	DESIGNED -	REVISED -
	DRAWN -	REVISED -
PLOT SCALE = 100.0000' / in.	CHECKED -	REVISED -
PLOT DATE = 1/20/2026	DATE - 1/9/2026	REVISED -

STATE OF ILLINOIS
DEPARTMENT OF TRANSPORTATION

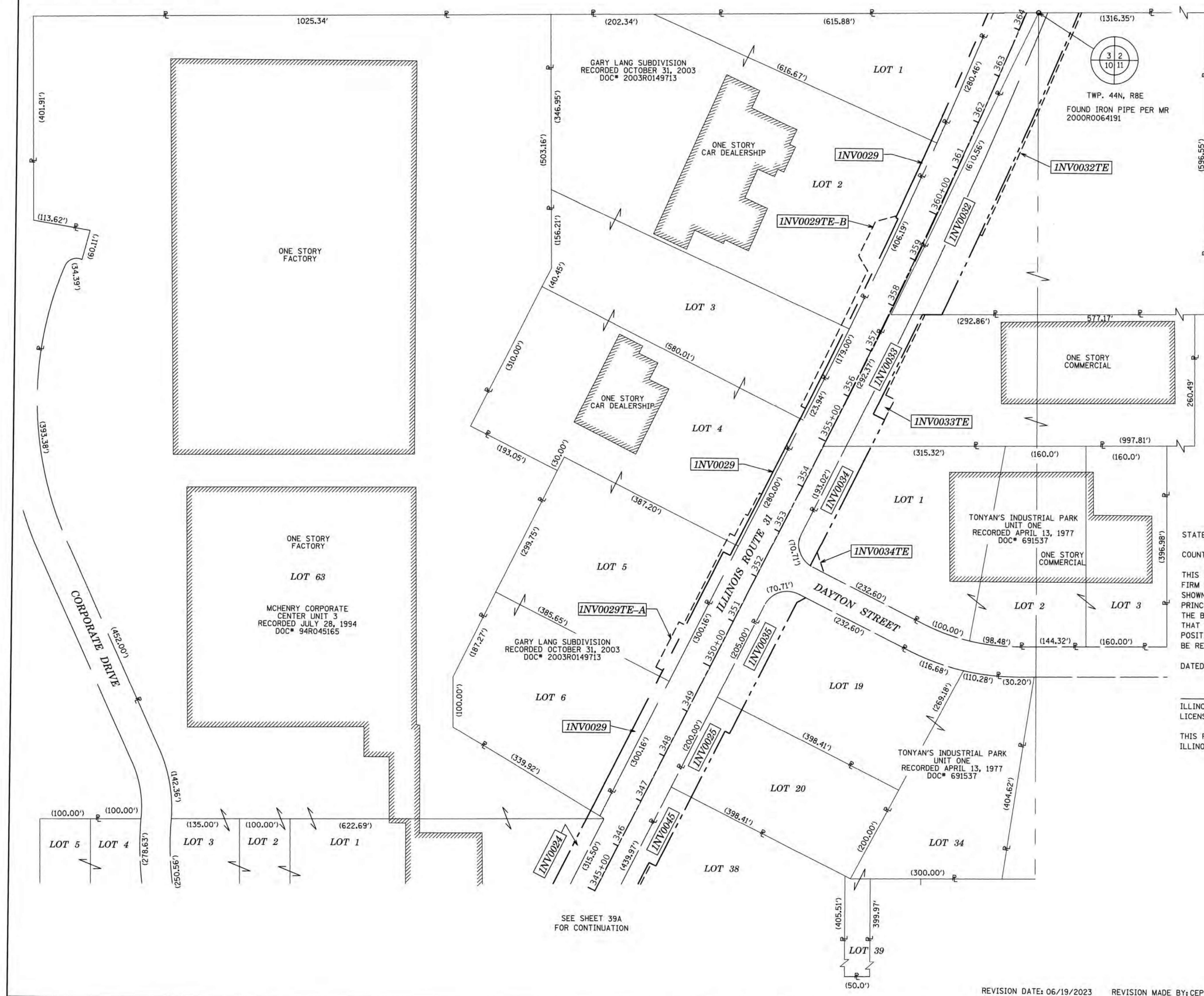
SCALE: SHEET OF SHEETS STA. TO STA.

F.A.P. RTE.	SECTION	COUNTY	TOTAL SHEETS	SHEET NO.
336A	2025-2127-R,C,TS,SW	MCHENRY	553	348
CONTRACT NO. 80C85			ILLINOIS FED. AID PROJECT	

MODEL: D:\default\proj\patricks-pw-bentley.com\patricks-pw-07\Documents\IDOT\2127\019\12_Design\12.3_CADD\BHEETS\C3-SHT-ROW-21.dgn
 FILE NAME: proj\patricks-pw-bentley.com\patricks-pw-07\Documents\IDOT\2127\019\12_Design\12.3_CADD\BHEETS\C3-SHT-ROW-21.dgn

PART OF SECTIONS 10 AND 11, TWP. 44 N., R. 8 E. OF THE 3RD. P.M., IN MCHENRY COUNTY, ILLINOIS.

TOTAL HOLDING SHEET



LEGEND

- SECTION / QUARTER SECTION LINE
 - PLATTED LOT LINES
 - PROPERTY (DEED) LINE
 - APPARENT PROPERTY LINE
 - EXISTING CENTERLINE
 - PROPOSED CENTERLINE
 - EXISTING RIGHT OF WAY LINE
 - PROPOSED RIGHT OF WAY LINE
 - EXISTING EASEMENT
 - PROPOSED EASEMENT
 - EXISTING ACCESS CONTROL LINE
 - PROPOSED ACCESS CONTROL LINE
 - MEASURED DIMENSION
 - COMPUTED DIMENSION
 - RECORDED DIMENSION
 - EXISTING BUILDING
-
- IRON PIPE OR ROD FOUND
 - 'MAG' NAIL SET
 - CUT CROSS FOUND OR SET
 - 5/8" REBAR SET
-
- STAKING OF PROPOSED RIGHT OF WAY. SET DIVISION OF HIGHWAYS SURVEY MARKER TO MONUMENT THE POSITION SHOWN. IDENTIFIED BY INSCRIPTION DATA AND SURVEYORS REGISTRATION NUMBER.
 - STAKING OF PROPOSED RIGHT OF WAY IN CULTIVATED AREAS. BURIED 5/8 INCH METAL ROD 20 INCHES BELOW SURFACE TO MARK FUTURE SURVEY MARKER POSITION IDENTIFIED BY COLORED PLASTIC CAP BEARING SURVEYORS REGISTRATION NUMBER.
 - PERMANENT SURVEY MARKER, I.D.O.T. STANDARD 667101.02 (TO BE SET BY OTHERS)
 - RIGHT OF WAY STAKING PROPOSED TO BE SET

SURVEY NOTES:

- ALL DIMENSIONS ARE MEASURED UNLESS OTHERWISE SPECIFIED.
- BEARING, DISTANCES, AND COORDINATES SHOWN HEREON REFERENCE THE ILLINOIS STATE PLANE COORDINATE SYSTEM, EAST ZONE, NORTH AMERICAN DATUM OF 1983 (2011 ADJUSTMENT) "GRID".
- ALL MEASURED AND CALCULATED DISTANCES ARE "GRID" NOT "GROUND". TO OBTAIN GROUND DISTANCES, DIVIDE GRID DISTANCES SHOWN BY THE COMBINATION FACTOR OF 0.999943109.
- AREAS SHOWN ON THIS PLAT ARE "GROUND".
- FIELD SURVEY COMPLETED IN MAY, 2020.

STATE OF ILLINOIS)
) SS
 COUNTY OF KANE)

THIS IS TO CERTIFY THAT WE, ENGINEERING ENTERPRISES INC., AN ILLINOIS PROFESSIONAL DESIGN FIRM LAND SURVEYING CORPORATION, NUMBER 184-002003, HAVE SURVEYED THE PLAT OF HIGHWAYS SHOWN HEREON IN SECTIONS 10 AND 11, TOWNSHIP 44 NORTH, RANGE 8 EAST OF THE THIRD PRINCIPAL MERIDIAN, MCHENRY COUNTY, THAT THE SURVEY IS TRUE AND COMPLETE AS SHOWN TO THE BEST OF MY KNOWLEDGE AND BELIEF, THAT THE PLAT CORRECTLY REPRESENTS SAID SURVEY, THAT ALL MONUMENTS FOUND AND ESTABLISHED ARE OF PERMANENT QUALITY AND OCCUPY THE POSITIONS SHOWN THEREON AND THAT THE MONUMENTS ARE SUFFICIENT TO ENABLE THE SURVEY TO BE RETRACED, MADE FOR THE DEPARTMENT OF TRANSPORTATION, STATE OF ILLINOIS.

DATED AT SUGAR GROVE, ILLINOIS THIS 3RD DAY OF SEPTEMBER 2025.

Mark G. Scheller
 ILLINOIS PROFESSIONAL LAND SURVEYOR NO. 3581
 LICENSE EXPIRATION DATE: 11/30/26

THIS PROFESSIONAL SERVICE CONFORMS TO THE CURRENT ILLINOIS MINIMUM STANDARDS FOR A BOUNDARY SURVEY.



Engineering Enterprises, Inc.
 CONSULTING ENGINEERS
 52 Wheeler Road
 Sugar Grove, Illinois 60554
 630.466.6700 / www.eeiweb.com

PLAT OF HIGHWAYS
 STATE OF ILLINOIS
 DEPARTMENT OF TRANSPORTATION
 ROUTE: IL ROUTE 31

LIMITS: IL 176 TO IL 120 COUNTY: MCHENRY
 SECTION: TO STA. 364+40 JOB NO.: R-91-013-07
 STA. 345+00 TO STA. 364+40
 SCALE: 1" = 30' SHEET 40A OF 52A SHEETS

BUREAU OF LAND ACQUISITION
 201 WEST CENTER COURT
 SCHAUMBURG, ILLINOIS 60196

IDOT USE ONLY

REVISION DATE: 06/19/2023 REVISION MADE BY: CEP
 REVISION DATE: 08/16/2022 REVISION MADE BY: JLS

STATE OF ILLINOIS
DEPARTMENT OF TRANSPORTATION

USER NAME = BW001	DESIGNED -	REVISED -
	DRAWN -	REVISED -
PLOT SCALE = 100.0000' / in.	CHECKED -	REVISED -
PLOT DATE = 1/20/2026	DATE = 1/9/2026	REVISED -

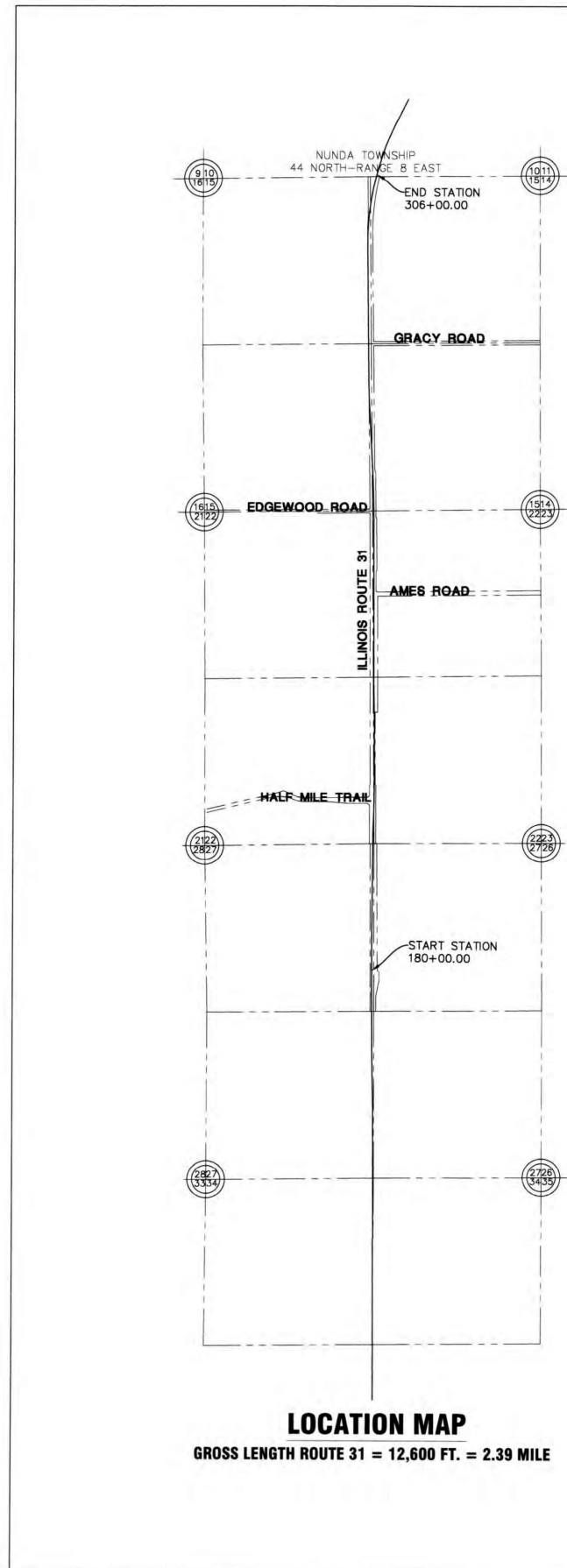
SCALE: SHEET OF SHEETS STA. TO STA.

F.A.P. RTE.	SECTION	COUNTY	TOTAL SHEETS	SHEET NO.
336A	2025-2127-R,C,TS,SW	MCHENRY	553	349
CONTRACT NO. 80C85			ILLINOIS FED. AID PROJECT	

MODEL: D:\default...
 FILE NAME: p:\patricks-pw-bentley.com\patricks-pw-07\Documents\DOT\2127.019.12.0.dwg\112.3_CADD\BHEETS\C3-SHT-BOW-22.dwg

STATE OF ILLINOIS
DEPARTMENT OF TRANSPORTATION
DIVISION OF HIGHWAYS

PLAT OF HIGHWAYS
ROUTE: ILLINOIS ROUTE 31 (F.A.P. 336)
SECTION:
COUNTY: MCHENRY
LIMITS: IL ROUTE 176 TO IL ROUTE 120
JOB NO.: R-91-013-07



LOCATION MAP
GROSS LENGTH ROUTE 31 = 12,600 FT. = 2.39 MILE



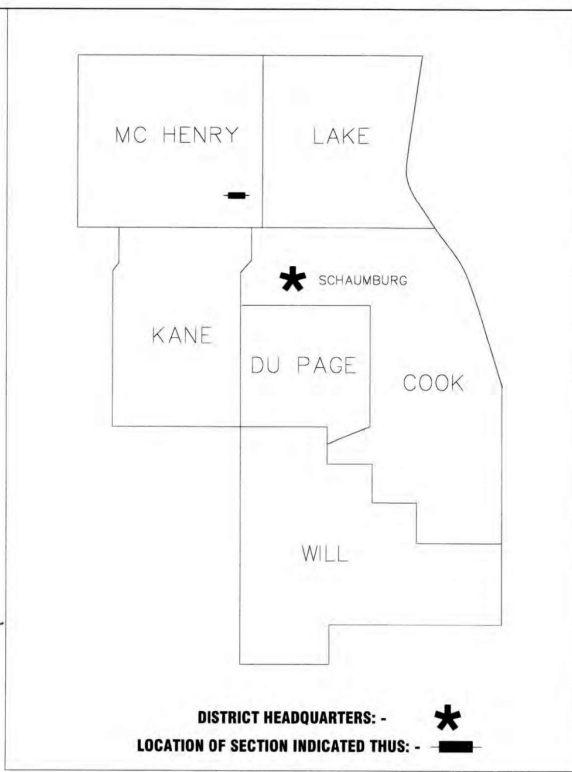
PARCEL NO.	OWNER	SHEET NO.	PROPERTY ACQUIRED BY
1NV0233, 1NV0233TE	BERNARDA MANZELLA-GAETANO MANZELLA-AND IGNAZIO J. MANZELLA-IN JOINT TENANT	29	23 ED 132
1NV0234, 1NV0234TE	JULIET S. RIM AND EDWARD K. RIM, AS TRUSTEES OF THE JULIET S. RIM 2016 LIVING TRUST DATED OCTOBER 4, 2016	29	23 ED 81
1NV0235, 1NV0235TE-A, 1NV0235TE-B, 1NV0235TE-C	EUGENE POTEPA	29	24 ED 06
1NV0236, 1NV0236TE	BARET BAILEY	29	2023 R0017292 2023 R0017293
1NV0237	WOODCORE ESTATES COMMUNITY ASSOCIATION, LLC AN ILLINOIS NOT FOR PROFIT CORPORATION	29	2023 R0019214
1NV0238	CHICAGO TITLE LAND TRUST COMPANY AS SUCCESSOR TRUSTEE TO HARRIS BANK GLENCOE-NORTHBROOK, N.A. AS TRUSTEE UNDER PROVISIONS OF A TRUST AGREEMENT DATED THE 15TH DAY OF AUGUST, 1990, KNOWN AS TRUST NUMBER L-442	30	23 ED 100
1NV0239	THE CITY OF CRYSTAL LAKE	30	2025 R0000295
1NV0240, 1NV0240TE	LAND CONSERVANCY OF MCHENRY COUNTY	30	2023 R0019215
1NZ0241, 1NV0241TE-A, 1NV0241TE-B, 1NV0241TE-C	HOME STATE BANK, N.A. AS TRUSTEE UNDER TRUST AGREEMENT DATED JULY 29, 1997 KNOWN AS TRUST NO. 4558	29, 30	25 ED 05
1NV0244, 1NV0244TE-A, 1NV0244TE-B	TERRA COTTA REALTY CO	31, 32	2023 ED 93
1NV0245, 1NV0245TE-A, 1NV0245TE-B, 1NV0245TE-C, 1NV0245TE-D, 1NV0245TE-E	TERRA COTTA REALTY CO	31, 32	23 ED 125
1NV0246-A, 1NV0246-B, 1NV0246TE-A, 1NV0246TE-B, 1NV0246TE-C, 1NV0246TE-D, 1NV0246TE-E	TERRA COTTA REALTY CO	31, 32, 33	24 ED 28
1NV0247, 1NV0247TE-A, 1NV0247TE-B, 1NV0247TE-C, 1NV0247TE-D, 1NV0247TE-E	THE OAK GROVE SUBDIVISION ASSOCIATION	32, 33, 34, 35	2024 R0002804 2024 R0002805
1NV0248	CHICAGO TITLE LAND TRUST COMPANY AS SUCCESSOR TRUSTEE TO HARRIS BANK GLENCOE-NORTHBROOK, N.A. AS TRUSTEE UNDER PROVISIONS OF A TRUST AGREEMENT DATED THE 15TH DAY OF AUGUST, 1990, KNOWN AS TRUST NUMBER L-442	30	23 ED 96
1NV0249	TERRA COTTA REALTY CO	32, 33, 34, 35	23 ED 110
1NV0250TE	CHICAGO TITLE LAND TRUST COMPANY AS TRUSTEE UNDER THE PROVISIONS OF A TRUST AGREEMENT DATED OCTOBER 5, 2022 AND KNOWN AS TRUST NUMBER 8002389940	33	23 ED 126
1NV0251TE	MARK D. OLSON AND TERRI L. OLSON, HUSBAND AND WIFE, AS TENANTS BY THE ENTIRETY	34	2023 R0024849
1NV0253	HUDA ALI	35	2024 R0019888
1NV0254, 1NV0254TE-A, 1NV0254TE-B	TERRA COTTA REALTY CO	33, 34, 35	2024 R0034025 23 ED 127
1NV0255, 1NV0255TE-A, 1NV0255TE-B	STRUCTURE PROPERTIES, LLC	35	2024 R0022135
1NV0256	CHICAGO TITLE LAND TRUST COMPANY, AS SUCCESSOR TRUSTEE UNDER TRUST NO. 3584 DATED MARCH 7, 1997	35	23 ED 102
1NV0257	FIRST MIDWEST BANK NATIONAL ASSOCIATION SUCCESSOR TO MCHENRY STATE BANK AS TRUSTEE UNDER THE PROVISIONS OF A TRUST AGREEMENT DATED THE 6TH DAY OF FEBRUARY, 1979, AND KNOWN AS TRUST NUMBER 1706	35	23 ED 122
1NV0258	FIRST MIDWEST BANK NATIONAL ASSOCIATION SUCCESSOR TO MCHENRY STATE BANK OF MCHENRY, ILLINOIS, AS TRUSTEE UNDER THE PROVISIONS OF A TRUST AGREEMENT DATED THE 28TH DAY OF FEBRUARY, 1969, AND KNOWN AS TRUST NUMBER 295	35	23 ED 122
1NV0259	KELTIC INDUSTRIAL CONDOMINIUM ASSOCIATION, LTD. ON BEHALF OF THE UNIT OWNERS AS THEIR INTERESTS MAY APPEAR	36	23 ED 85
1NV0260, 1NV0260TE-A, 1NV0260TE-B, 1NV0260TE-C, 1NV0260TE-D	ARVANITIS PROPERTIES LLC, AN ILLINOIS LIMITED LIABILITY COMPANY	36	23 ED 88
1NV0263, 1NV0263TE	CHICAGO TITLE LAND TRUST COMPANY, AS TRUSTEE UNDER A TRUST AGREEMENT DATED JUNE 2, 2022 AND KNOWN AS TRUST NUMBER 8002389996	35, 36	24 ED 19
1NV0265	CHICAGO TITLE LAND TRUST COMPANY, AS TRUSTEE UNDER A TRUST AGREEMENT DATED MAY 31, 2022 AND KNOWN AS TRUST NUMBER 8002389994	36, 37, 38, 39	24 ED 22
1NV0266	TERRA COTTA REALTY CO	41	23 ED 76
1NV0267, 1NV0267TE	CHICAGO TITLE LAND TRUST COMPANY, AS TRUSTEE UNDER TRUST AGREEMENT DATED MAY 26, 2022 AND KNOWN AS TRUST NUMBER 8002389992	39, 40, 41	25 ED 04
1NV0268, 1NV0268TE-A, 1NV0268TE-B	BONNIE B. LLC, AN ILLINOIS LIMITED LIABILITY COMPANY	40, 41	23 ED 113
1NV0269	SHERRY HENNING, LORELEI BANDA, JULIE MCCARTHY, MARIE GARY AND VALERIE PHILLIPS EACH AS TO AN UNDIVIDED 3/60 INTEREST, ANITA KUETEMEYER AS TO AN UNDIVIDED 1/12 INTEREST, JOSEPH BOOS AS TO AN UNDIVIDED 1/3 INTEREST AND GLORIA HUPPER AS TO AN UNDIVIDED 1/3 INTEREST	29	24 ED 23
1NV0270, 1NV0270TE-A, 1NV0270TE-B	CHICAGO TITLE LAND TRUST COMPANY AS TRUSTEE UNDER THE PROVISIONS OF A TRUST AGREEMENT DATED MAY 27, 2022 AND KNOWN AS TRUST NUMBER 8002389993	39, 40	24 ED 18
1NV0271, 1NV0271TE	CHICAGO TITLE LAND TRUST COMPANY AS TRUSTEE UNDER A TRUST AGREEMENT DATED JUNE 1, 2022 AND KNOWN AS TRUST NUMBER 8002389995	37, 38	24 ED 21
1NV0273, 1NV0273TE	HOME STATE BANK, N.A. AS TRUSTEE UNDER TRUST AGREEMENT DATED JULY 29, 1997 KNOWN AS TRUST NO. 4558	30	24 ED 29
1NV0274, 1NV0274TE	TIMOTHY ABED	30	24 ED 30

NOTE: SHEET 48 DELETED 05/26/2023 PER IDOT COMMENTS

* HORT FAMILY FARM, LLC

23 ED 128

After recording return to:
Mr. William Wright
Illinois Dept of Trans
201 W Center Ct
Schaumburg IL
60196



PRINTED BY THE AUTHORITY OF THE STATE OF ILLINOIS

REVISED: 04/05/2024 PER IDOT COMMENTS-PGA
REVISED: 02/22/2024 PER IDOT COMMENTS-PGA
REVISED: 01/26/2024 PER IDOT COMMENTS-PGA
REVISED: 12/20/2023 PER IDOT COMMENTS-PGA
REVISED: 11/01/2023 PER IDOT COMMENTS-PGA
REVISED: 05/26/2023 PER IDOT COMMENTS-PGA
REVISED: 05/05/2023 PER IDOT COMMENTS-PGA
REVISED: 04/28/2023 PER IDOT COMMENTS-PGA
REVISED: 04/11/2023 PER IDOT COMMENTS-PGA
REVISED: 02/09/2022 PER IDOT COMMENTS-PGA
REVISED: 11/18/2021 PER IDOT COMMENTS-PGA
REVISED: 11/03/2021 PER IDOT COMMENTS-PGA
REVISED: 09/24/2021 PER IDOT COMMENTS-PGA
REVISED: 07/19/2021 PER IDOT COMMENTS-PGA
REVISED: 05/28/2021 PER IDOT COMMENTS-PGA
REVISED: 02/01/2021 PER RECORDED MONUMENT RECORDS-PGA
REVISED: 12/14/2020 PER IDOT COMMENTS-PGA
REVISED: 10/28/2020 PER IDOT COMMENTS-PGA

Manhard CONSULTING LTD.
Civil Engineers • Surveyors • Water Resource Engineers • Water & Wastewater Engineers
Construction Managers • Environmental Scientists • Landscape Architects • Planners

60196
Note this set excludes Sheets 1-26

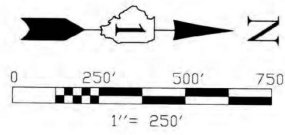
IDOT USE ONLY

IDOT19-W02 SB

MODEL: Default
FILE NAME: p:\pathtocopy\benifly.com\pathtocopy\07\Documents\DOT\212177_01912_Design\12.3_CADD\BHEETS\C3_SHT_ROW_25.dgn

USER NAME = BW001	DESIGNED -	REVISED -	STATE OF ILLINOIS DEPARTMENT OF TRANSPORTATION	SCALE:	SHEET OF SHEETS	STA. TO STA.	F.A.P. RTE.	SECTION	COUNTY	TOTAL SHEETS	SHEET NO.
DRAWN -	REVISED -	336A					2025-2127-R,C,TS,SW	MCHENRY	553	350	
PLOT SCALE = 100.0000' / in.	CHECKED -	REVISED -					CONTRACT NO. 80C85				
PLOT DATE = 1/20/2026	DATE = 1/9/2026	REVISED -					ILLINOIS FED. AID PROJECT				

PART OF SECTIONS 27 & 22 TWP. 44 N., R. 8 E. OF THE THIRD P.M., IN MCHENRY COUNTY, ILLINOIS

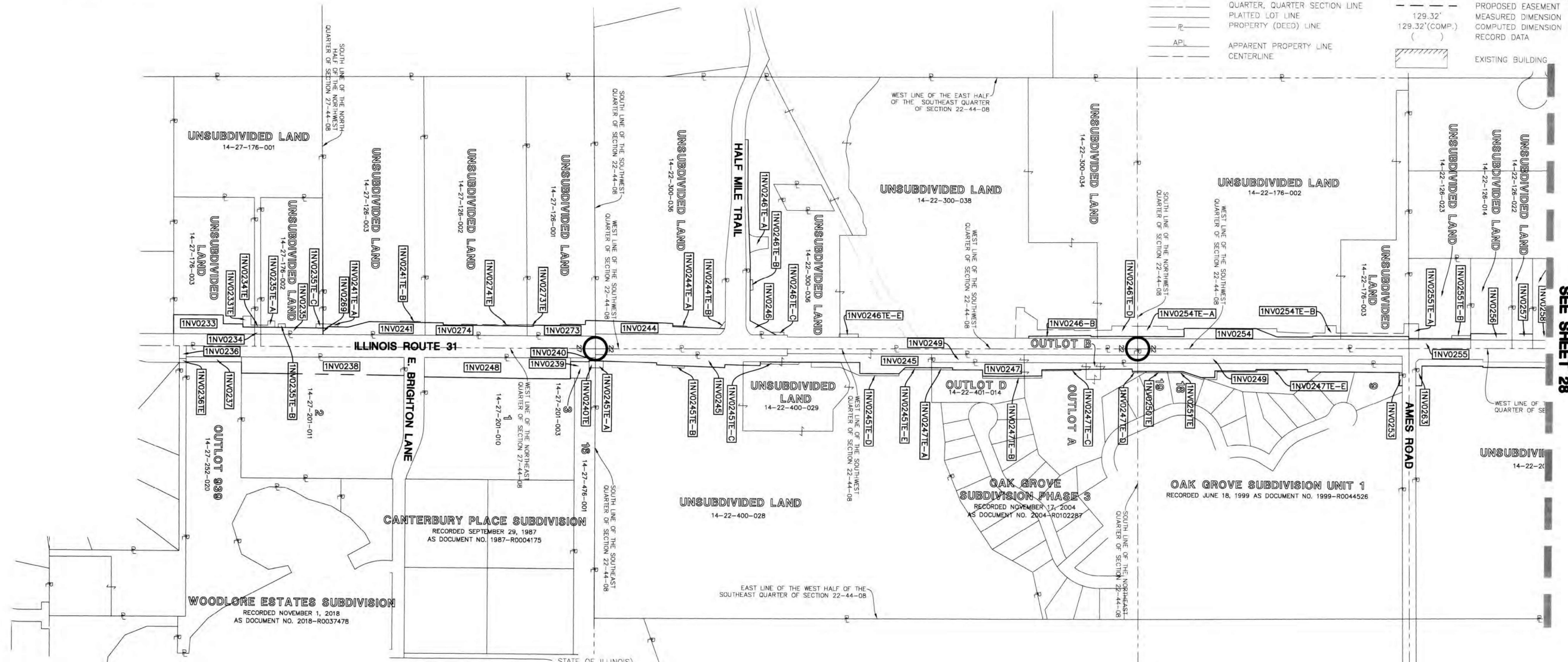


SECTION CORNER



QUARTER SECTION CORNER

- SECTION LINE
- QUARTER SECTION LINE
- QUARTER, QUARTER SECTION LINE
- PLATTED LOT LINE
- PROPERTY (DEED) LINE
- APL APPARENT PROPERTY LINE CENTERLINE
- EXISTING RIGHT OF WAY LINE
- PROPOSED RIGHT OF WAY LINE
- PROPOSED EASEMENT
- MEASURED DIMENSION
- COMPUTED DIMENSION
- RECORD DATA
- EXISTING BUILDING



SEE SHEET 28

- IRON ROD SET
- IRON PIPE OR ROD FOUND
- + CUT CROSS FOUND OR SET
- T1 THESE STAKES REFERENCE FOUND OR SET MONUMENTATION.
- T2 IRON ROD FLUSHED WITH GROUND TO THE FOUND IRON STAKE, IDENTIFIED BY COLORED PLASTIC CAP BEARING SURVEYORS REGISTRATION NUMBER.
- BT1 THESE STAKES, IN CULTIVATED AREAS, REFERENCE FOUND OR SET MONUMENTATION, BURIED 5/8 INCH IRON ROD 20 INCHES BELOW GROUND TO THE FOUND IRON STAKE, IDENTIFIED BY COLORED PLASTIC CAP BEARING SURVEYORS REGISTRATION NUMBER.
- BT2
- BT3
- STAKING OF PROPOSED RIGHT OF WAY, SET DIVISION OF HIGHWAYS SURVEY MARKER TO MONUMENT THE POSITION SHOWN, IDENTIFIED BY INSCRIPTION DATA AND SURVEYORS REGISTRATION NUMBER.
- M STAKING OR PROPOSED RIGHT OF WAY IN CULTIVATED AREAS, BURIED 5/8 INCH METAL ROD 20 INCHES BELOW GROUND TO MARK FUTURE SURVEY MARKER POSITION, IDENTIFIED BY COLOR PLASTIC CAP BEARING SURVEYORS REGISTRATION NUMBER.
- ⊕ PERMANENT SURVEY MARKER, I D O T STD, 2135 (TO BE SET BY OTHERS)
- RIGHT OF WAY STAKING PROPOSED TO BE SET.
- LIGHT STANDARD
- P.O.B. = POINT OF BEGINNING
- P.O.C. = POINT OF COMMENCEMENT
- ⊕ PK NAIL SET
- REPLACED AFTER CONSTRUCTION

I, JAMES D. BAKER, DO HEREBY DECLARE THAT I HAVE SURVEYED THE PLAT OF HIGHWAYS SHOWN HEREON IN SECTION 15, 22, AND 27, TOWNSHIP 44 NORTH RANGE 8, EAST OF THE THIRD PRINCIPAL MERIDIAN, MCHENRY COUNTY, ILLINOIS; THAT THE SURVEY IS TRUE AND COMPLETE AS SHOWN TO THE BEST OF MY KNOWLEDGE AND BELIEF; THAT THE PLAT CORRECTLY REPRESENTS SAID SURVEY; THAT ALL MONUMENTS FOUND AND ESTABLISHED ARE OF PERMANENT QUALITY AND OCCUPY THE POSITIONS SHOWN THEREON AND THAT THE MONUMENTS ARE SUFFICIENT TO ENABLE THE SURVEY TO BE RETRACED, MADE FOR THE DEPARTMENT OF TRANSPORTATION, STATE OF ILLINOIS.

DATED AT LINCOLNSHIRE, ILLINOIS THIS 1ST DAY OF AUGUST, A.D., 2025.

J.D.B.
ILLINOIS PROFESSIONAL LAND SURVEYOR NO. 3648
LICENSE EXPIRES NOVEMBER 30, 2026



DESIGN FIRM LICENSE NO. 184003350
LICENSE EXPIRES APRIL 30, 2027
REVISED: 04/03/2024 PER IDOT COMMENTS-PGA
REVISED: 01/26/2024 PER IDOT COMMENTS-PGA
REVISED: 12/20/2023 PER IDOT COMMENTS-PGA
REVISED: 05/05/2023 PER IDOT COMMENTS-PGA
REVISED: 04/28/2023 PER IDOT COMMENTS-PGA
REVISED: 02/09/2022 PER IDOT COMMENTS-PGA
REVISED: 11/18/2021 PER IDOT COMMENTS-PGA
REVISED: 11/03/2021 PER IDOT COMMENTS-PGA
REVISED: 09/24/2021 PER IDOT COMMENTS-PGA
REVISED: 07/19/2021 PER IDOT COMMENTS-PGA
REVISED: 05/28/2021 PER IDOT COMMENTS-PGA
REVISED: 02/01/2021 PER RECORDED MONUMENT RECORDS-PGA
REVISED: 12/14/2020 PER IDOT COMMENTS-PGA
REVISED: 10/28/2020 PER IDOT COMMENTS-PGA

NOTES:

1. ALL DIMENSIONS ARE MEASURED UNLESS OTHERWISE SPECIFIED.
2. BEARINGS AND DISTANCES SHOWN ARE ON THE ILLINOIS STATE PLANE COORDINATE SYSTEM, EAST ZONE, NORTH AMERICAN DATUM OF 1983 (2011 ADJUSTMENT) "GRID"
3. ALL MEASURED AND CALCULATED DISTANCES ARE "GRID" NOT "GROUND" TO OBTAIN GROUND DISTANCES, DIVIDE GRID DISTANCES BY THE COMBINATION FACTOR OF 0.9999415497
4. AREAS SHOWN ON THIS PLAT ARE GROUND.
5. ORIGINAL FIELD WORK COMPLETED JUNE 18, 2020.

IDOT USE ONLY

Note this set excludes sheets 2-26

Manhard CONSULTING LTD

PLAT OF HIGHWAYS

STATE OF ILLINOIS

DEPARTMENT OF TRANSPORTATION

ILLINOIS ROUTE 31

LIMITS: IL ROUTE 176 TO IL ROUTE 120 COUNTY: MCHENRY
SECTION: _____ JOB NO.: R-91-013-07
STA. 180+00 TO STA. 239+50 ILLINOIS ROUTE 31
SCALE: 1" = 250' SHEET 27 OF 50 SHEETS

BUREAU OF LAND ACQUISITION

201 WEST CENTER COURT

SCHAUMBURG, ILLINOIS 60196

IDOT19-W02 SB

MODEL: Default; FILE NAME: p:\patricks-pw-bentley.com\patricks-pw-07\Documents\IDOT21277_019\12_Design\12.3_CADD\BHEET03_SHT_26W_24.dgn

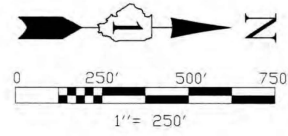
USER NAME = BW001	DESIGNED -	REVISED -
	DRAWN -	REVISED -
PLOT SCALE = 100.0000' / in.	CHECKED -	REVISED -
PLOT DATE = 1/20/2026	DATE - 1/9/2026	REVISED -

STATE OF ILLINOIS
DEPARTMENT OF TRANSPORTATION

SCALE:	SHEET	OF	SHEETS	STA.	TO	STA.
--------	-------	----	--------	------	----	------

F.A.P. RTE.	SECTION	COUNTY	TOTAL SHEETS	SHEET NO.
336A	2025-2127-R,C,T5,SW	MCHENRY	553	351
CONTRACT NO. 80C85			ILLINOIS FED. AID PROJECT	

PART OF SECTIONS 22 & 15 TWP. 44 N., R. 8 E. OF THE THIRD P.M., IN MCHENRY COUNTY, ILLINOIS



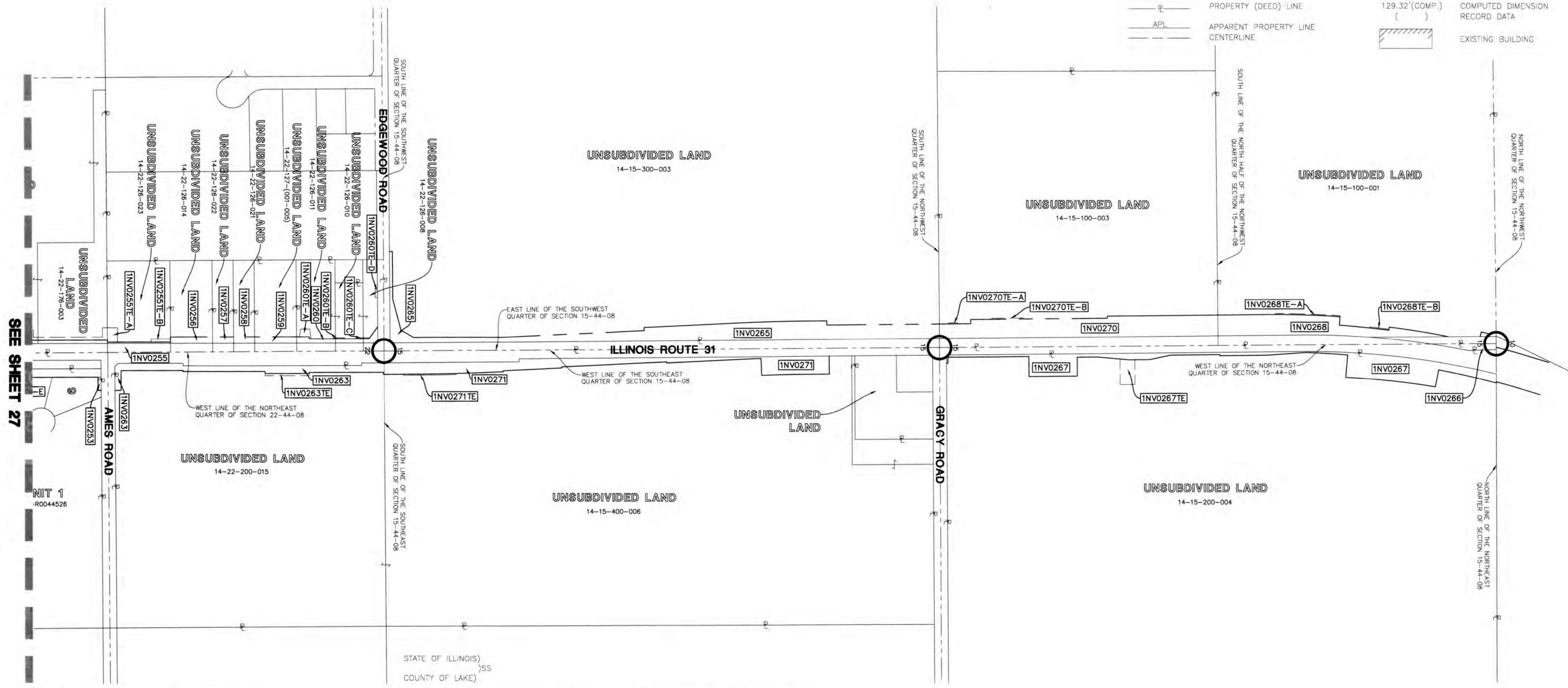
SECTION CORNER



QUARTER SECTION CORNER

SECTION LINE
 QUARTER SECTION LINE
 QUARTER, QUARTER SECTION LINE
 PLATTED LOT LINE
 PROPERTY (DEED) LINE
 APL
 APPARENT PROPERTY LINE
 CENTERLINE

EXISTING RIGHT OF WAY LINE
 PROPOSED RIGHT OF WAY LINE
 PROPOSED EASEMENT
 MEASURED DIMENSION
 129.32'
 129.32'(COMP.)
 COMPUTED DIMENSION
 ()
 RECORD DATA
 EXISTING BUILDING



SEE SHEET 27

NIT 1
 R0044526

- IRON ROD SET
- IRON PIPE OR ROD FOUND
- + CUT CROSS FOUND OR SET
- T1 THESE STAKES REFERENCE FOUND OR SET MONUMENTATION.
- T2 IRON ROD FLUSHED WITH GROUND TO THE FOUND IRON STAKE, IDENTIFIED BY COLORED PLASTIC CAP BEARING SURVEYORS REGISTRATION NUMBER.
- T3 THESE STAKES, IN CULTIVATED AREAS, REFERENCE FOUND OR SET MONUMENTATION, BURIED 5/8 INCH IRON ROD 20 INCHES BELOW GROUND TO THE FOUND IRON STAKE, IDENTIFIED BY COLORED PLASTIC CAP BEARING SURVEYORS REGISTRATION NUMBER.
- STAKING OF PROPOSED RIGHT OF WAY, SET DIVISION OF HIGHWAYS SURVEY MARKER TO MONUMENT THE POSITION SHOWN, IDENTIFIED BY INSCRIPTION DATA AND SURVEYORS REGISTRATION NUMBER.
- M STAKING OR PROPOSED RIGHT OF WAY IN CULTIVATED AREAS, BURIED 5/8 INCH METAL ROD 20 INCHES BELOW GROUND TO MARK FUTURE SURVEY MARKER POSITION, IDENTIFIED BY COLOR PLASTIC CAP BEARING SURVEYORS REGISTRATION NUMBER.
- ⊙ PERMANENT SURVEY MARKER, I D O T STD. 2135 (TO BE SET BY OTHERS)
- RIGHT OF WAY STAKING PROPOSED TO BE SET.
- ◇ LIGHT STANDARD
- P.O.B. = POINT OF BEGINNING
- P.O.C. = POINT OF COMMENCEMENT

STATE OF ILLINOIS)
 COUNTY OF LAKE)
 I, JAMES D. BAKER, DO HEREBY DECLARE THAT I HAVE SURVEYED THE PLAT OF HIGHWAYS SHOWN HEREON IN SECTION 15, 22, AND 27, TOWNSHIP 44 NORTH RANGE 8, EAST OF THE THIRD PRINCIPAL MERIDIAN, MCHENRY COUNTY, ILLINOIS; THAT THE SURVEY IS TRUE AND COMPLETE AS SHOWN TO THE BEST OF MY KNOWLEDGE AND BELIEF; THAT THE PLAT CORRECTLY REPRESENTS SAID SURVEY; THAT ALL MONUMENTS FOUND AND ESTABLISHED ARE OF PERMANENT QUALITY AND OCCUPY THE POSITIONS SHOWN THEREON AND THAT THE MONUMENTS ARE SUFFICIENT TO ENABLE THE SURVEY TO BE RETRACED, MADE FOR THE DEPARTMENT OF TRANSPORTATION, STATE OF ILLINOIS.

DATED AT LINCOLNSHIRE, ILLINOIS THIS 1ST DAY OF AUGUST, A.D., 2025.

J. D. Baker
 JAMES D. BAKER
 ILLINOIS PROFESSIONAL LAND SURVEYOR NO. 3648
 LICENSE EXPIRES NOVEMBER 30, 2026



DESIGN FIRM LICENSE NO. 184003350
 LICENSE EXPIRES APRIL 30, 2027
 REVISED: 05/05/2023 PER IDOT COMMENTS-PGA
 REVISED: 04/28/2023 PER IDOT COMMENTS-PGA
 REVISED: 02/09/2022 PER IDOT COMMENTS-PGA
 REVISED: 11/18/2021 PER IDOT COMMENTS-PGA
 REVISED: 11/03/2021 PER IDOT COMMENTS-PGA
 REVISED: 09/24/2021 PER IDOT COMMENTS-PGA
 REVISED: 07/19/2021 PER IDOT COMMENTS-PGA
 REVISED: 05/28/2021 PER IDOT COMMENTS-PGA
 REVISED: 02/01/2021 PER RECORDED MONUMENT RECORDS-PGA
 REVISED: 12/14/2020 PER IDOT COMMENTS-PGA
 REVISED: 10/28/2020 PER IDOT COMMENTS-PGA

- NOTES:
- ALL DIMENSIONS ARE MEASURED UNLESS OTHERWISE SPECIFIED.
 - BEARINGS AND DISTANCES SHOWN ARE ON THE ILLINOIS STATE PLANE COORDINATE SYSTEM, EAST ZONE, NORTH AMERICAN DATUM OF 1983 (2011 ADJUSTMENT) "GRID"
 - ALL MEASURED AND CALCULATED DISTANCES ARE "GRID" NOT "GROUND" TO OBTAIN GROUND DISTANCES, DIVIDE GRID DISTANCES BY THE COMBINATION FACTOR OF 0.9999415497
 - AREAS SHOWN ON THIS PLAT ARE GROUND.
 - ORIGINAL FIELD WORK COMPLETED JUNE 18, 2020.

IDOT USE ONLY

Manhard CONSULTING LTD.
 201 West Center Court, Schaumburg, IL 60196
 (630) 295-1000

PLAT OF HIGHWAYS
 STATE OF ILLINOIS
 DEPARTMENT OF TRANSPORTATION
 ILLINOIS ROUTE 31

LIMITS: IL ROUTE 176 TO IL ROUTE 120 COUNTY: MCHENRY
 SECTION: 2025-2127-R,C,T5,SW JOB NO.: R-91-013-07
 STA. 239+50 TO STA. 306+00 ILLINOIS ROUTE 31
 SCALE: 1" = 250' SHEET 28 OF 50 SHEETS

BUREAU OF LAND ACQUISITION
 201 WEST CENTER COURT
 SCHAUMBURG, ILLINOIS 60196

CONTRACT NO. 80C85

IDOT19-W02 SB

USER NAME = BW001	DESIGNED -	REVISED -
	DRAWN -	REVISED -
PLOT SCALE = 100.0000' / in.	CHECKED -	REVISED -
PLOT DATE = 1/20/2026	DATE - 1/9/2026	REVISED -

STATE OF ILLINOIS
 DEPARTMENT OF TRANSPORTATION

SCALE: SHEET OF SHEETS STA. TO STA.

F.A.P. RTE.	SECTION	COUNTY	TOTAL SHEETS	SHEET NO.
336A	2025-2127-R,C,T5,SW	MCHENRY	553	352
CONTRACT NO. 80C85				

MODEL: Default
 FILE NAME: p:\patricks-pw-bentley.com\patricks-pw-07\Documents\10012177_019112_Design\11.3_CADD\BHEFC3_SHT-ROW_25.dgn

PART OF N 1/2 OF SECTION 22 TWP. 44N., R. 8 E. OF THE THIRD P.M., IN MCHENRY COUNTY, ILLINOIS

PROJECT COORDINATES Illinois State Plane, East Zone, NAD 83 (2011)				
Point #	Station	Offset	Northing	Easting
275	225+99.94	107.47 R	2043720.36	996960.55
276	226+61.61	107.47 R	2043782.03	996960.27
277	226+73.11	100.89 R	2043793.50	996953.64
278	227+70.22	100.92 R	2043890.60	996953.23
279	227+71.49	107.47 R	2043891.90	996959.78
281	228+45.41	100.94 R	2043965.79	996952.91
282	228+43.48	107.47 R	2043963.89	996959.46
283	229+32.76	129.95 R	2044053.27	996981.54
284	229+40.48	139.95 R	2044061.04	996991.50
285	229+47.20	139.95 R	2044067.76	996991.47
286	229+48.76	135.27 R	2044069.29	996986.78
287	229+62.87	139.96 R	2044083.42	996991.40
288	230+10.00	139.96 R	2044130.56	996991.19
289	230+00.00	129.96 R	2044120.51	996981.24
290	230+00.00	97.47 R	2044120.37	996948.75
291	230+10.00	102.47 R	2044130.39	996953.71
292	231+99.94	97.47 R	2044320.30	996947.86
293	231+99.94	90.00 R	2044320.27	996940.38
294	232+04.94	102.47 R	2044325.33	996952.84
295	232+04.94	95.00 R	2044325.29	996945.36
296	233+50.00	95.00 R	2044470.35	996944.71
297	233+50.00	90.00 R	2044470.33	996939.71
298	234+50.00	90.00 R	2044570.33	996939.26
299	234+50.00	101.11 R	2044570.38	996950.37

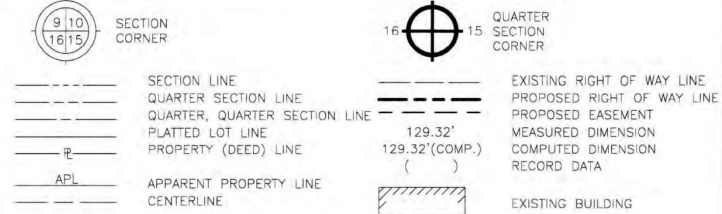
PROJECT COORDINATES Illinois State Plane, East Zone, NAD 83 (2011)				
Point #	Station	Offset	Northing	Easting
301	238+94.94	101.24 R	2045015.31	996948.51
302	239+09.48	101.24 R	2045029.85	996948.44
303	238+94.94	165.00 R	2045015.60	997012.27
304	239+09.94	165.00 R	2045030.60	997012.20
305	227+70.00	120.00 L	2043889.39	996732.31
306	227+70.00	105.00 L	2043889.46	996747.31
307	228+50.00	70.00 L	2043969.62	996781.96
308	228+50.00	105.00 L	2043969.46	996746.96
309	228+50.00	110.00 L	2043969.44	996741.96
310	232+00.00	110.00 L	2044319.43	996740.39
311	233+00.00	70.00 L	2044419.61	996779.94
312	234+74.27	70.00 L	2044593.88	996779.16
313	234+74.27	75.00 L	2044593.86	996774.16
314	233+00.00	110.00 L	2044419.43	996739.94
315	233+00.00	95.00 L	2044419.50	996754.94
316	233+99.80	90.00 L	2044519.32	996759.49
317	235+33.46	90.00 L	2044652.98	996758.89
318	235+33.46	125.00 L	2044652.83	996723.89
319	235+87.46	125.00 L	2044706.83	996723.65
320	235+87.46	90.00 L	2044706.98	996758.65
322	239+40.16	75.00 L	2045059.74	996772.07
323	239+16.66	90.00 L	2045036.18	996757.17
324	239+16.66	135.01 L	2045035.98	996712.16
325	239+39.82	135.01 L	2045059.13	996712.06

PROJECT COORDINATES Illinois State Plane, East Zone, NAD 83 (2011)				
Point #	Station	Offset	Northing	Easting
326	239+88.04	135.01 L	2045107.36	996711.84
327	239+88.04	65.00 L	2045107.67	996781.85
328	241+48.20	65.00 L	2045267.83	996781.13
329	241+48.20	80.00 L	2045267.76	996786.13
330	242+40.22	65.00 L	2045359.84	996780.72
331	242+40.13	80.00 L	2045359.69	996765.72
333	242+40.08	90.00 L	2045359.59	996755.72
334	240+04.94	165.00 R	2045125.60	997011.77
335	240+04.94	70.00 R	2045125.17	996916.78
336	242+99.80	70.00 R	2045420.03	996915.45
337	242+99.80	75.00 R	2045420.05	996920.45
338	246+89.94	75.00 R	2045810.19	996918.70
339	246+89.94	85.00 R	2045810.23	996928.70
342	244+40.08	90.00 L	2045559.59	996754.83
343	245+40.08	90.00 L	2045659.59	996754.38
344	246+40.08	90.00 L	2045759.59	996753.93
372	246+89.94	95.00 R	2045810.28	996938.70
459	239+75.94	165.00 R	2045096.60	997011.90
460	239+40.21	65.00 L	2045059.84	996782.07

PARCEL NUMBER	TOTAL HOLDINGS ACRES	PART TAKEN ACRES	AREA IN EXISTING R.O.W. (ACRES)	REMAINDER (ACRES)	EASEMENT AREA (ACRES)	PARCEL INDEX NUMBER
1N0249	2.103	2.103	1.691	0.000	N/A	14-22-251-022
1N0253	0.836	0.022	N/A	0.814	N/A	14-22-251-009
1N0254		2.154	1.400		N/A	
1N0254E-A	39.876	N/A	N/A	37.722	0.230	14-22-176-002, 14-22-176-003
1N0254E-B		N/A	N/A		0.360	
1N0255		0.336	0.294		N/A	
1N0255E-A	3.027	N/A	N/A	2.691	0.077	14-22-126-023
1N0255E-B		N/A	N/A		0.032	
1N0256	2.018	0.333	0.191	1.685	N/A	14-22-126-014
1N0257	1.009	0.165	0.094	0.844	N/A	14-22-126-022
1N0258	1.009	0.164	0.093	0.845	N/A	14-22-126-021
1N0263		1.039	0		N/A	
1N0263TE	36.967	N/A	N/A	35.928	0.048	14-22-200-015

NOTES:

- ALL DIMENSIONS ARE MEASURED UNLESS OTHERWISE SPECIFIED.
- BEARINGS AND DISTANCES SHOWN ARE ON THE ILLINOIS STATE PLANE COORDINATE SYSTEM, EAST ZONE, NORTH AMERICAN DATUM OF 1983 (2011 ADJUSTMENT) "GRID"
- ALL MEASURED AND CALCULATED DISTANCES ARE "GRID" NOT "GROUND" TO OBTAIN GROUND DISTANCES, DIVIDE GRID DISTANCES BY THE COMBINATION FACTOR OF 0.9999415497.
- AREAS SHOWN ON THIS PLAN ARE GROUND.
- ORIGINAL FIELD WORK COMPLETED JUNE 18, 2020.



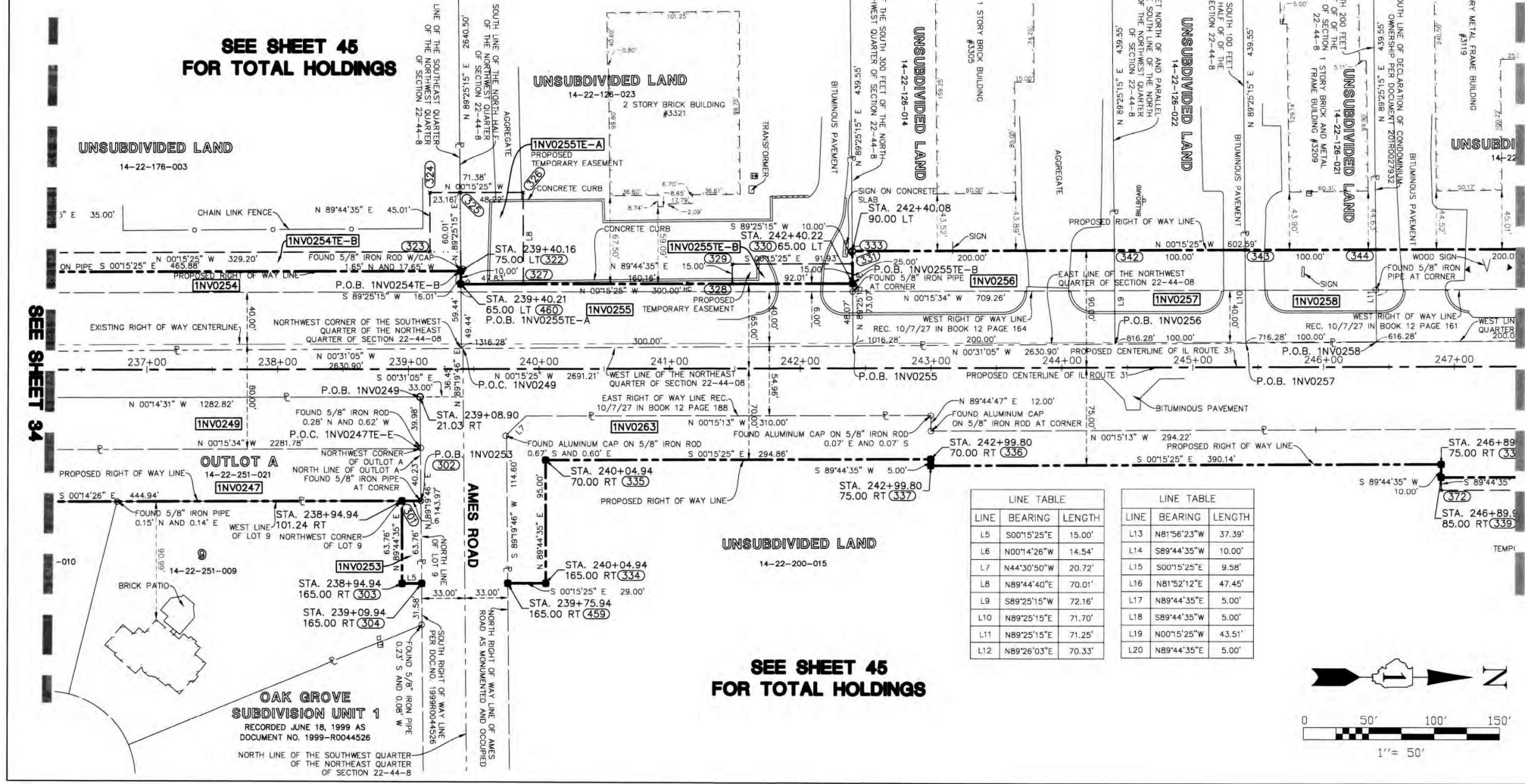
- IRON ROD SET
- IRON PIPE OR ROD FOUND
- CUT CROSS FOUND OR SET
- T1
- T2
- T3
- BT1
- BT2
- BT3
- STAKING OF PROPOSED RIGHT OF WAY, SET DIVISION OF HIGHWAYS SURVEY MARKER TO MONUMENT THE POSITION SHOWN, IDENTIFIED BY INSCRIPTION DATA AND SURVEYORS REGISTRATION NUMBER.
- STAKING OR PROPOSED RIGHT OF WAY IN CULTIVATED AREAS. BURIED 5/8 INCH METAL ROD 20 INCHES BELOW GROUND TO MARK FUTURE SURVEY MARKER POSITION, IDENTIFIED BY COLOR PLASTIC CAP BEARING SURVEYORS REGISTRATION NUMBER.
- PERMANENT SURVEY MARKER, 1 D O T STD. 21.35 (TO BE SET BY OTHERS)
- RIGHT OF WAY STAKING PROPOSED TO BE SET.
- LIGHT STANDARD
- P.O.B. = POINT OF BEGINNING
- P.O.C. = POINT OF COMMENCEMENT
- COUNTY OF LAKE) SS

I, JAMES D. BAKER, DO HEREBY DECLARE THAT I HAVE SURVEYED THE PLAT OF HIGHWAYS SHOWN HEREON IN SECTION 15, 22, AND 27, TOWNSHIP 44 NORTH RANGE 8, EAST OF THE THIRD PRINCIPAL MERIDIAN, MCHENRY COUNTY, ILLINOIS, THAT THE SURVEY IS TRUE AND COMPLETE AS SHOWN TO THE BEST OF MY KNOWLEDGE AND BELIEF; THAT THE PLAT CORRECTLY REPRESENTS SAID SURVEY; THAT ALL MONUMENTS FOUND AND ESTABLISHED ARE OF PERMANENT QUALITY AND OCCUPY THE POSITIONS SHOWN THEREON AND THAT THE MONUMENTS ARE SUFFICIENT TO ENABLE THE SURVEY TO BE RETRACED, MADE FOR THE DEPARTMENT OF TRANSPORTATION, STATE OF ILLINOIS.

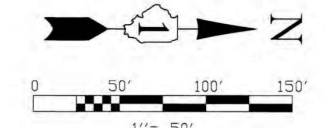
DATED AT LINCOLNSHIRE, ILLINOIS THIS 1ST DAY OF AUGUST A.D., 2025.

J.D.B.
ILLINOIS PROFESSIONAL LAND SURVEYOR NO. 3648
LICENSE EXPIRES NOVEMBER 30, 2026

DESIGN FIRM LICENSE NO. 184003350
LICENSE EXPIRES APRIL 30, 2027
REVISED: 04/05/2024 PER IDOT COMMENTS-PGA
REVISED: 04/03/2024 PER IDOT COMMENTS-PGA
REVISED: 11/01/2023 PER IDOT COMMENTS-PGA
REVISED: 05/05/2023 PER IDOT COMMENTS-PGA
REVISED: 02/09/2022 PER IDOT COMMENTS-PGA
REVISED: 11/18/2021 PER IDOT COMMENTS-PGA
REVISED: 11/03/2021 PER IDOT COMMENTS-PGA
REVISED: 09/24/2021 PER IDOT COMMENTS-PGA
REVISED: 07/28/2021 PER IDOT COMMENTS-PGA
REVISED: 05/28/2021 PER IDOT COMMENTS-PGA
REVISED: 02/01/2021 PER IDOT COMMENTS-PGA
REVISED: 12/14/2020 PER IDOT COMMENTS-PGA
REVISED: 10/28/2020 PER IDOT COMMENTS-PGA



LINE	BEARING	LENGTH	LINE	BEARING	LENGTH
L5	S00°15'25"E	15.00'	L13	N81°56'23"W	37.39'
L6	N00°14'26"W	14.54'	L14	S89°44'35"W	10.00'
L7	N44°30'50"W	20.72'	L15	S00°15'25"E	9.58'
L8	N89°44'40"E	70.01'	L16	N81°52'12"E	47.45'
L9	S89°25'15"W	72.16'	L17	N89°44'35"E	5.00'
L10	N89°25'15"E	71.70'	L18	S89°44'35"W	5.00'
L11	N89°25'15"E	71.25'	L19	N00°15'25"W	43.51'
L12	N89°26'03"E	70.33'	L20	N89°44'35"E	5.00'



USER NAME = BW001	DESIGNED -	REVISED -	STATE OF ILLINOIS DEPARTMENT OF TRANSPORTATION	F.A.P. RITE.	SECTION	COUNTY	TOTAL SHEETS	SHEET NO.
PLOT SCALE = 100.0000' / in.	DRAWN -	REVISED -		336A	2025-2127-R,C,TS,SW	MCHENRY	553	353
PLOT DATE = 1/20/2026	CHECKED - KE	REVISED -		CONTRACT NO. 80C85			ILLINOIS FED. AID PROJECT	
	DATE = 1/9/2026	REVISED -		SCALE:	SHEET	OF	SHEETS	STA. TO STA.

BUREAU OF LAND ACQUISITION
201 WEST CENTER COURT
SCHAUMBURG, ILLINOIS 60196

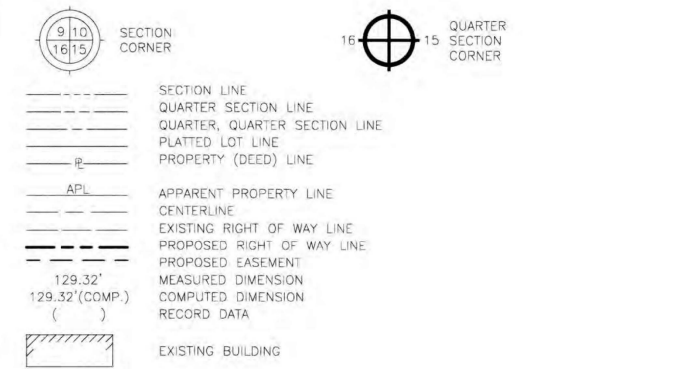
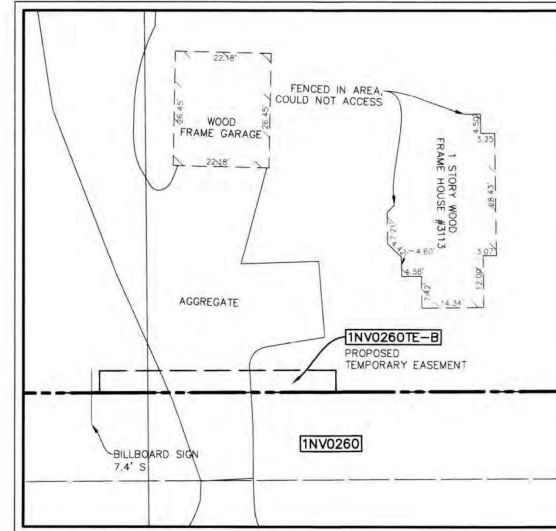
IDOT19-W02 SB

MODEL: Default
 FILE NAME: p:\platticks-pw-bentley.com\platticks-pw-07\Documents\IDOT2127\019\12_Design\12.3_CADD\BHE\12.3_SHT-ROW-26.dgn

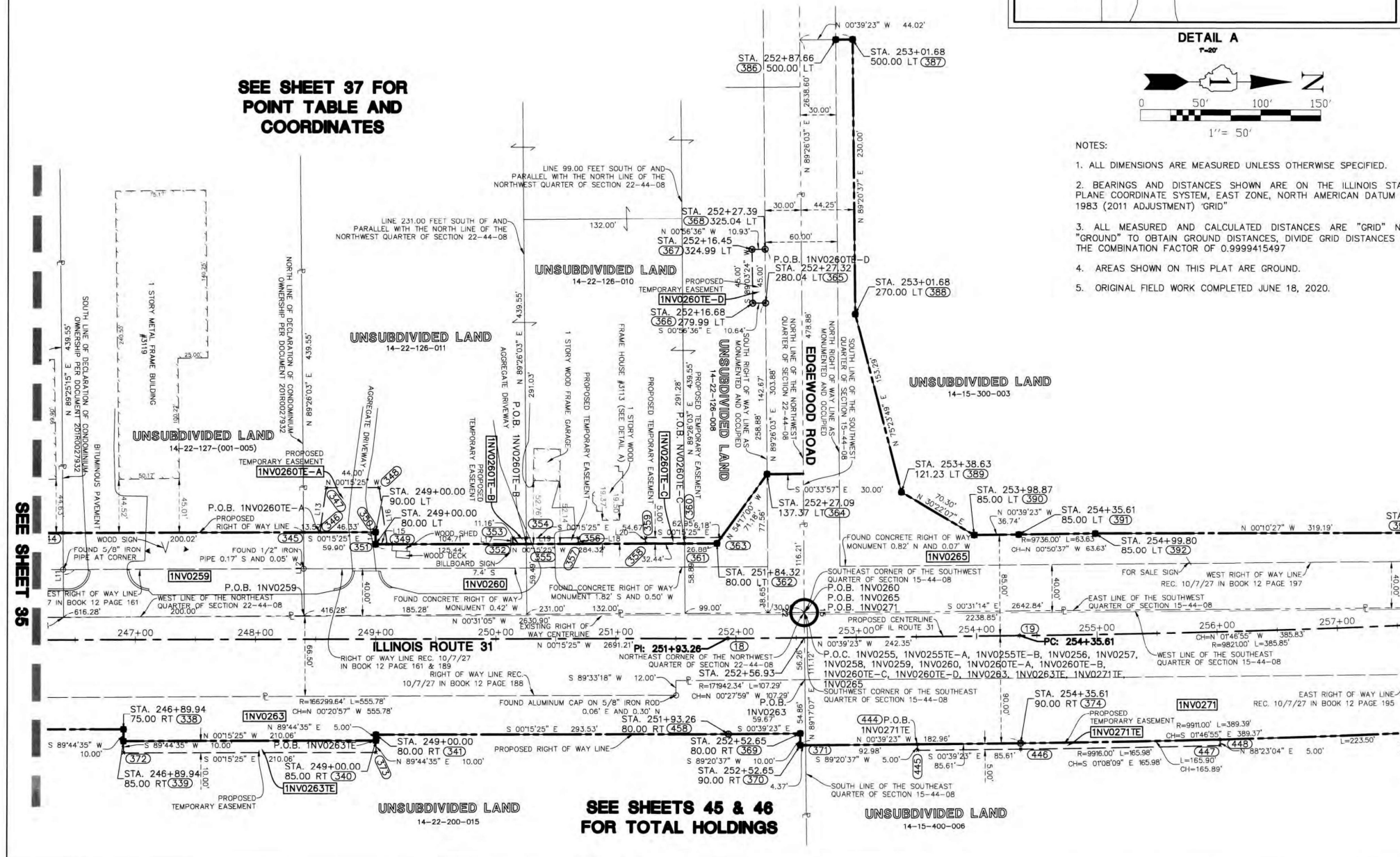
PART OF S 1/2 OF SECTION 15 AND N 1/2 OF SECTION 22 TWP. 44N., R. 8 E. OF THE THIRD P.M., IN MCHENRY COUNTY, ILLINOIS

PARCEL NUMBER	TOTAL HOLDINGS ACRES	PART TAKEN ACRES	AREA IN EXISTING R.O.W. (ACRES)	REMAINDER (ACRES)	EASEMENT AREA (ACRES)	PARCEL INDEX NUMBER
1NV0259	2.019	0.325	0.183	1.694	N/A	14-22-127-(001-005)
1NV0260	4.200	0.649	0.426	3.551	N/A	14-22-126-011, 14-22-126-010, 14-22-126-008, 14-22-126-009
1NV0260E-A		N/A	N/A		0.044	
1NV0260E-B		N/A	N/A		0.006 (273 SQ. FT.)	
1NV0260E-C		N/A	N/A		0.007 (306 SQ. FT.)	
1NV0260E-D		N/A	N/A </td <td>0.011</td>		0.011	
1NV0263	36.967	1.039	0	35.928	N/A	14-22-200-015
1NV0263TE		N/A	N/A	0.048		
1NV0265	120.217	6.382	2.782	113.835	N/A	14-15-300-003
1NV0270	40.130	4.150	1.387	35.980	N/A	14-15-100-003
1NV0270E-A		N/A	N/A		0.005 (221 SQ. FT.)	
1NV0270E-B		N/A	N/A		0.017	
1NV0271	75.366	4.396	2.252	70.970	N/A	14-15-400-006, 14-15-400-007
1NV0271TE		N/A	N/A	0.029		

LINE	BEARING	LENGTH	LINE	BEARING	LENGTH
L5	S00°15'25"E	15.00'	L13	N81°56'23"W	37.39'
L6	N00°14'26"W	14.54'	L14	S89°44'35"W	10.00'
L7	N44°30'50"W	20.72'	L15	S00°15'25"E	9.58'
L8	N89°44'40"E	70.01'	L16	N81°52'12"E	47.45'
L9	S89°25'15"W	72.16'	L17	N89°44'35"E	5.00'
L10	N89°25'15"E	71.70'	L18	S89°44'35"W	5.00'
L11	N89°25'15"E	71.25'	L19	N00°15'25"W	43.51'
L12	N89°28'03"E	70.33'	L20	N89°44'35"E	5.00'



SEE SHEET 37 FOR POINT TABLE AND COORDINATES



- NOTES:
- ALL DIMENSIONS ARE MEASURED UNLESS OTHERWISE SPECIFIED.
 - BEARINGS AND DISTANCES SHOWN ARE ON THE ILLINOIS STATE PLANE COORDINATE SYSTEM, EAST ZONE, NORTH AMERICAN DATUM OF 1983 (2011 ADJUSTMENT) "GRID"
 - ALL MEASURED AND CALCULATED DISTANCES ARE "GRID" NOT "GROUND" TO OBTAIN GROUND DISTANCES, DIVIDE GRID DISTANCES BY THE COMBINATION FACTOR OF 0.9999415497
 - AREAS SHOWN ON THIS PLAT ARE GROUND.
 - ORIGINAL FIELD WORK COMPLETED JUNE 18, 2020.

- IRON ROD SET
- IRON PIPE OR ROD FOUND
- CUT CROSS FOUND OR SET
- T1 THESE STAKES REFERENCE FOUND OR SET MONUMENTATION.
- T2 IRON ROD FLUSHED WITH GROUND TO THE FOUND IRON STAKE, IDENTIFIED BY COLORED PLASTIC CAP BEARING SURVEYORS REGISTRATION NUMBER.
- T3 THESE STAKES, IN CULTIVATED AREAS, REFERENCE FOUND OR SET MONUMENTATION, BURIED 5/8 INCH IRON ROD 20 INCHES BELOW GROUND TO THE FOUND IRON STAKE, IDENTIFIED BY COLORED PLASTIC CAP BEARING SURVEYORS REGISTRATION NUMBER.
- BT1 STAKING OF PROPOSED RIGHT OF WAY, SET DIVISION OF HIGHWAYS SURVEY MARKER TO MONUMENT THE POSITION SHOWN, IDENTIFIED BY INSCRIPTION DATA AND SURVEYORS REGISTRATION NUMBER.
- BT2 STAKING OR PROPOSED RIGHT OF WAY IN CULTIVATED AREAS, BURIED 5/8 INCH METAL ROD 20 INCHES BELOW GROUND TO MARK FUTURE SURVEY MARKER POSITION, IDENTIFIED BY COLOR PLASTIC CAP BEARING SURVEYORS REGISTRATION NUMBER.
- PERMANENT SURVEY MARKER, I D O T STD. 2135 (TO BE SET BY OTHERS)
- RIGHT OF WAY STAKING PROPOSED TO BE SET.
- LIGHT STANDARD
- P.O.B. = POINT OF BEGINNING
- P.O.C. = POINT OF COMMENCEMENT

STATE OF ILLINOIS
COUNTY OF LAKE

I, JAMES D. BAKER, DO HEREBY DECLARE THAT I HAVE SURVEYED THE PLAT OF HIGHWAYS SHOWN HEREON IN SECTION 15, 22, AND 27, TOWNSHIP 44 NORTH RANGE 8, EAST OF THE THIRD PRINCIPAL MERIDIAN, MCHENRY COUNTY, ILLINOIS; THAT THE SURVEY IS TRUE AND COMPLETE AS SHOWN TO THE BEST OF MY KNOWLEDGE AND BELIEF; THAT THE PLAT CORRECTLY REPRESENTS SAID SURVEY; THAT ALL MONUMENTS FOUND AND ESTABLISHED ARE OF PERMANENT QUALITY AND OCCUPY THE POSITIONS SHOWN THEREON AND THAT THE MONUMENTS ARE SUFFICIENT TO ENABLE THE SURVEY TO BE RETRACED, MADE FOR THE DEPARTMENT OF TRANSPORTATION, STATE OF ILLINOIS.

DATED AT LINCOLNSHIRE, ILLINOIS THIS 1ST DAY OF AUGUST A.D., 2025.

J. D. BAKER
ILLINOIS PROFESSIONAL LAND SURVEYOR NO. 3648
LICENSE EXPIRES NOVEMBER 30, 2026

DESIGN FIRM LICENSE NO. 184003350
LICENSE EXPIRES APRIL 30, 2027

REVISED: 11/01/2023 PER IDOT COMMENTS-PGA
REVISED: 09/11/2023 PER IDOT COMMENTS-PGA
REVISED: 05/11/2023 PER IDOT COMMENTS-PGA
REVISED: 05/05/2023 PER IDOT COMMENTS-PGA
REVISED: 02/09/2022 PER IDOT COMMENTS-PGA
REVISED: 11/18/2021 PER IDOT COMMENTS-PGA
REVISED: 11/03/2021 PER IDOT COMMENTS-PGA
REVISED: 09/24/2021 PER IDOT COMMENTS-PGA
REVISED: 07/19/2021 PER IDOT COMMENTS-PGA
REVISED: 05/28/2021 PER IDOT COMMENTS-PGA
REVISED: 02/01/2021 PER RECORDED MONUMENT RECORDS-PGA
REVISED: 12/14/2020 PER IDOT COMMENTS-PGA
REVISED: 10/28/2020 PER IDOT COMMENTS-PGA



SEE SHEET 37

SEE SHEET 35

SEE SHEETS 45 & 46 FOR TOTAL HOLDINGS

Manhard CONSULTING LTD.
Illinois Professional Land Surveyor No. 3648

PLAT OF HIGHWAYS
STATE OF ILLINOIS
DEPARTMENT OF TRANSPORTATION
ILLINOIS ROUTE 31

LIMITS: IL ROUTE 176 TO IL ROUTE 120 COUNTY: MCHENRY
SECTION: TO STA. 257+00 JOB NO.: R-91-013-07
STA. 247+00 TO STA. 257+00 ILLINOIS ROUTE 31
SCALE: 1" = 50' SHEET 36 OF 50 SHEETS

BUREAU OF LAND ACQUISITION
201 WEST CENTER COURT
SCHAMBURG, ILLINOIS 60196

DOT19-W02 SB

USER NAME = BW001	DESIGNED -	REVISED -
	DRAWN -	REVISED -
PLOT SCALE = 100.0000 / in.	CHECKED - KE	REVISED -
PLOT DATE = 1/20/2026	DATE = 1/9/2026	REVISED -

STATE OF ILLINOIS
DEPARTMENT OF TRANSPORTATION

SCALE:	SHEET	OF	SHEETS	STA.	TO	STA.
F.A.P. RTE.	SECTION	COUNTY	TOTAL SHEETS	SHEET NO.		
336A	2025-2127-R,C,T5,SW	MCHENRY	553	354		
				CONTRACT NO.	80C85	
				ILLINOIS	FED. AID PROJECT	

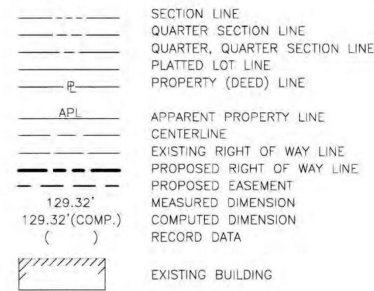
PART OF S 1/2 OF SECTION 15 TWP. 44N., R. 8 E. OF THE THIRD P.M., IN MCHENRY COUNTY, ILLINOIS

Point #	Station	Offset	Northing	Easting
18	251+93.26	0.00	2046313.16	996841.45
19	254+35.61	0.00	2046555.50	996838.67
20	258+21.47	0.00	2046941.14	996826.67
338	246+89.94	75.00 R	2045810.19	996918.70
339	246+89.94	85.00 R	2045810.23	996928.70
340	249+00.00	85.00 R	2046020.29	996927.76
341	249+00.00	80.00 R	2046020.27	996922.76
345	248+40.10	90.00 L	2045959.61	996753.03
346	248+53.67	90.00 L	2045973.18	996752.97
347	248+59.08	127.00 L	2045978.42	996715.95
348	249+03.08	127.00 L	2046022.42	996715.75
349	249+09.58	80.00 L	2046029.13	996762.72
350	249+00.00	90.00 L	2046019.51	996752.76
351	249+00.00	80.00 L	2046019.55	996762.76
352	250+14.28	80.00 L	2046133.83	996762.25

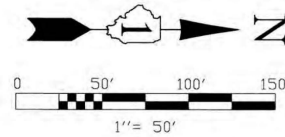
Point #	Station	Offset	Northing	Easting
353	250+14.28	85.00 L	2046133.81	996757.25
354	250+25.41	85.00 L	2046144.94	996757.20
355	250+25.44	80.00 L	2046144.99	996762.20
356	250+68.95	85.00 L	2046188.48	996757.01
357	250+68.95	80.00 L	2046188.50	996762.01
358	251+25.00	80.00 L	2046244.55	996761.76
359	251+25.00	85.00 L	2046244.53	996756.76
360	251+57.41	85.00 L	2046276.94	996756.61
361	251+57.44	80.00 L	2046276.99	996761.61
362	251+84.32	80.00 L	2046303.87	996761.49
363	251+87.95	85.00 L	2046307.47	996756.47
364	252+27.09	137.37 L	2046345.42	996703.70
365	252+27.32	280.04 L	2046344.01	996561.03
366	252+16.68	279.99 L	2046333.38	996561.21
367	252+16.45	324.99 L	2046332.64	996516.21

Point #	Station	Offset	Northing	Easting
368	252+27.39	325.04 L	2046343.57	996516.03
369	252+52.65	80.00 R	2046373.47	996920.76
370	252+52.65	90.00 R	2046373.58	996930.76
371	252+57.02	90.00 R	2046377.95	996930.71
372	246+89.94	95.00 R	2045810.28	996938.70
373	249+00.00	95.00 R	2046020.34	996937.76
374	254+35.61	90.00 R	2046556.53	996928.67
375	258+21.47	90.00 R	2046945.71	996916.56
376	258+21.47	85.00 R	2046945.46	996911.56
377	260+99.93	85.00 R	2047223.57	996897.44
378	260+99.93	80.00 R	2047223.31	996892.45
386	252+87.66	500.00 L	2046401.84	996340.40
387	253+01.68	500.00 L	2046415.86	996340.24
388	253+01.68	270.00 L	2046418.49	996570.22
389	253+38.63	121.23 L	2046457.14	996718.56

Point #	Station	Offset	Northing	Easting
390	253+98.87	85.00 L	2046517.79	996754.10
391	254+35.44	84.84 L	2046554.36	996753.84
392	254+99.80	85.00 L	2046618.15	996752.74
393	258+21.47	75.00 L	2046937.34	996751.77
394	265+00.00	75.00 L	2047615.00	996717.35
395	265+00.00	90.00 L	2047614.24	996702.37
444	253+50.00	90.00 R	2046470.93	996929.65
445	253+50.00	95.00 R	2046470.98	996934.65
446	254+35.61	95.00 R	2046556.59	996933.67
447	256+00.00	95.00 R	2046722.53	996930.38
448	256+00.00	90.00 R	2046722.39	996925.38
458	251+93.26	80.00 R	2046313.80	996921.45



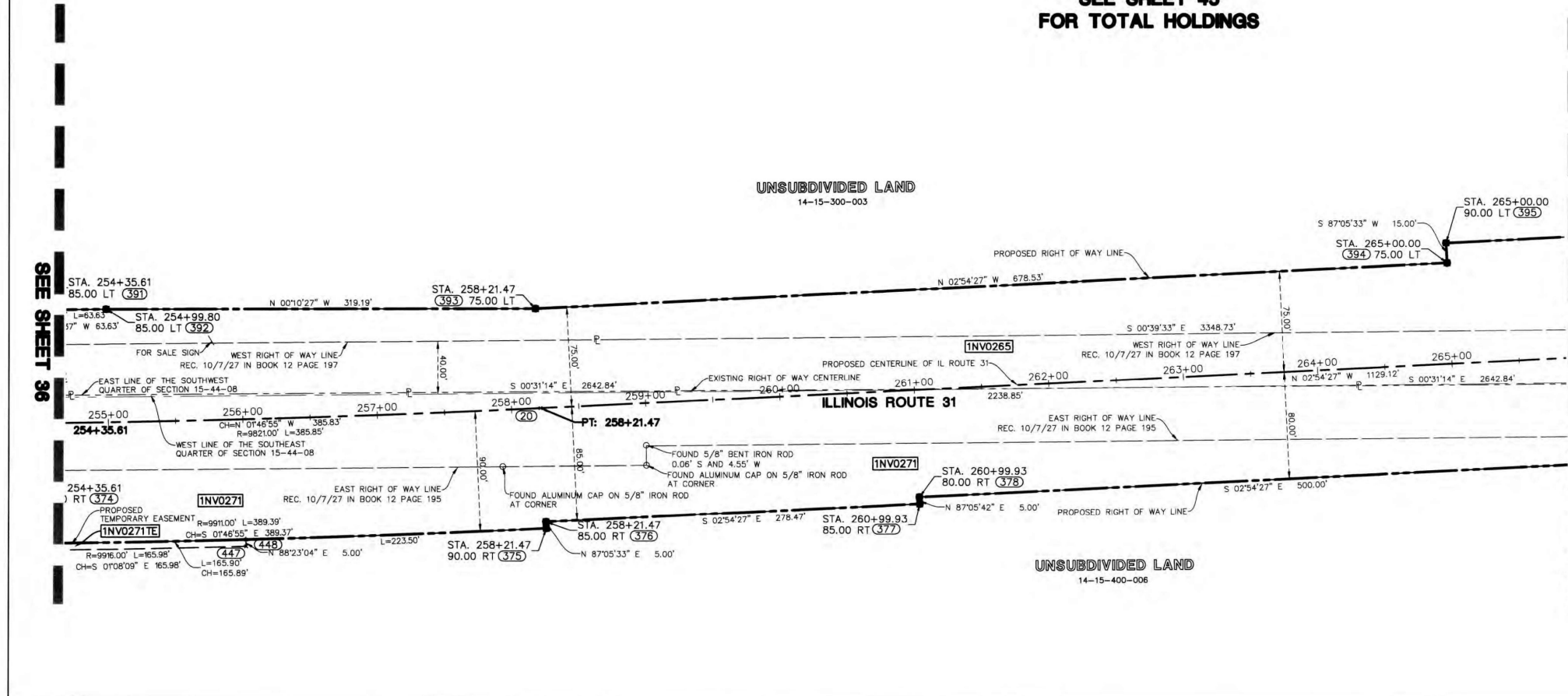
PARCEL NUMBER	TOTAL HOLDINGS ACRES	PART TAKEN ACRES	AREA IN EXISTING R.O.W. (ACRES)	REMAINDER (ACRES)	EASEMENT AREA (ACRES)	PARCEL INDEX NUMBER
1NV0263	36.967	1.039	0	35.928	N/A	14-22-200-015
1NV0263TE		N/A	N/A		0.048	
1NV0265	120.217	6.382	2.782	113.835	N/A	14-15-300-003
1NV0270	40.130	4.150	1.387	35.980	N/A	14-15-100-003
1NV0270TE-A		N/A	N/A		0.005 (221 SQ. FT.)	
1NV0270TE-B		N/A	N/A		0.017	
1NV0271	75.366	4.396	2.252	70.970	N/A	14-15-400-006, 14-15-400-007
1NV0271TE		N/A	N/A		0.029	



NOTES:

- ALL DIMENSIONS ARE MEASURED UNLESS OTHERWISE SPECIFIED.
- BEARINGS AND DISTANCES SHOWN ARE ON THE ILLINOIS STATE PLANE COORDINATE SYSTEM, EAST ZONE, NORTH AMERICAN DATUM OF 1983 (2011 ADJUSTMENT) "GRID"
- ALL MEASURED AND CALCULATED DISTANCES ARE "GRID" NOT "GROUND" TO OBTAIN GROUND DISTANCES, DIVIDE GRID DISTANCES BY THE COMBINATION FACTOR OF 0.9999415497
- AREAS SHOWN ON THIS PLAT ARE GROUND.
- ORIGINAL FIELD WORK COMPLETED JUNE 18, 2020.

SEE SHEET 45 FOR TOTAL HOLDINGS



IRON ROD SET
 ○ IRON PIPE OR ROD FOUND
 + CUT CROSS FOUND OR SET
 ○ T1 THESE STAKES REFERENCE FOUND OR SET MONUMENTATION.
 T2 IRON ROD FLUSHED WITH GROUND TO THE FOUND IRON STAKE, IDENTIFIED BY COLORED PLASTIC CAP BEARING SURVEYOR'S REGISTRATION NUMBER.
 T3
 ○ BT1 THESE STAKES, IN CULTIVATED AREAS, REFERENCE FOUND OR SET MONUMENTATION, BURIED 5/8 INCH IRON ROD 20 INCHES BELOW GROUND TO THE FOUND IRON STAKE, IDENTIFIED BY COLORED PLASTIC CAP BEARING SURVEYOR'S REGISTRATION NUMBER.
 BT2
 BT3
 ■ STAKING OF PROPOSED RIGHT OF WAY, SET DIVISION OF HIGHWAYS SURVEY MARKER TO MONUMENT THE POSITION SHOWN, IDENTIFIED BY INSCRIPTION DATA AND SURVEYOR'S REGISTRATION NUMBER.
 ■ M STAKING OR PROPOSED RIGHT OF WAY IN CULTIVATED AREAS, BURIED 5/8 INCH METAL ROD 20 INCHES BELOW GROUND TO MARK FUTURE SURVEY MARKER POSITION, IDENTIFIED BY COLOR PLASTIC CAP BEARING SURVEYOR'S REGISTRATION NUMBER.
 ○ PERMANENT SURVEY MARKER, I D O T STD. 2135 (TO BE SET BY OTHERS)
 □ RIGHT OF WAY STAKING PROPOSED TO BE SET.
 ⊕ LIGHT STANDARD
 P.O.B. = POINT OF BEGINNING
 P.O.C. = POINT OF COMMENCEMENT
 STATE OF ILLINOIS)
 COUNTY OF LAKE)

I, JAMES D. BAKER, DO HEREBY DECLARE THAT I HAVE SURVEYED THE PLAT OF HIGHWAYS SHOWN HEREON IN SECTION 15, 22, AND 27, TOWNSHIP 44 NORTH RANGE 8, EAST OF THE THIRD PRINCIPAL MERIDIAN, MCHENRY COUNTY, ILLINOIS; THAT THE SURVEY IS TRUE AND COMPLETE AS SHOWN TO THE BEST OF MY KNOWLEDGE AND BELIEF; THAT THE PLAT CORRECTLY REPRESENTS SAID SURVEY; THAT ALL MONUMENTS FOUND AND ESTABLISHED ARE OF PERMANENT QUALITY AND OCCUPY THE POSITIONS SHOWN THEREON AND THAT THE MONUMENTS ARE SUFFICIENT TO ENABLE THE SURVEY TO BE RETRACED, MADE FOR THE DEPARTMENT OF TRANSPORTATION, STATE OF ILLINOIS.
 DATED AT LINCOLNSHIRE, ILLINOIS THIS 1ST DAY OF AUGUST A.D., 2025.
 J. D. BAKER
 ILLINOIS PROFESSIONAL LAND SURVEYOR NO. 3648
 LICENSE EXPIRES NOVEMBER 30, 2026
 DESIGN FIRM LICENSE NO. 184003350
 LICENSE EXPIRES APRIL 30, 2027
 REVISED: 05/11/2023 PER IDOT COMMENTS-PGA
 REVISED: 05/05/2023 PER IDOT COMMENTS-PGA
 REVISED: 02/09/2022 PER IDOT COMMENTS-PGA
 REVISED: 11/18/2021 PER IDOT COMMENTS-PGA
 REVISED: 09/24/2021 PER IDOT COMMENTS-PGA
 REVISED: 07/19/2021 PER IDOT COMMENTS-PGA
 REVISED: 05/28/2021 PER IDOT COMMENTS-PGA
 REVISED: 02/01/2021 PER IDOT COMMENTS-PGA
 REVISED: 12/14/2020 PER IDOT COMMENTS-PGA
 REVISED: 10/28/2020 PER IDOT COMMENTS-PGA

Manhard CONSULTING LTD
 PLAT OF HIGHWAYS
 STATE OF ILLINOIS
 DEPARTMENT OF TRANSPORTATION
 ILLINOIS ROUTE 31
 LIMITS: IL ROUTE 176 TO IL ROUTE 120 COUNTY: MCHENRY
 SECTION: _____ JOB NO.: R-91-013-07
 STA. 255+00 TO STA. 265+00 ILLINOIS ROUTE 31
 SCALE: 1" = 50' SHEET 37 OF 50 SHEETS
 BUREAU OF LAND ACQUISITION
 201 WEST CENTER COURT
 SCHAMBURG, ILLINOIS 60196
 IDOT USE ONLY

USER NAME	DESIGNED	REVISION	F.A.P. RTE.	SECTION	COUNTY	TOTAL SHEETS	SHEET NO.
= BW001	-	-	336A	2025-2127-R,C,TS,SW	MCHENRY	553	355
DESIGNED -	-	-	CONTRACT NO.		80C85		
DRAWN -	-	-	ILLINOIS		FED. AID PROJECT		
CHECKED - KE	-	-	SCALE:		SHEET OF SHEETS STA. TO STA.		
PLOT SCALE = 100.0000' / in.	DATE - 1/9/2026	REVISION -					
PLOT DATE = 1/20/2026	DATE - 1/9/2026	REVISION -					

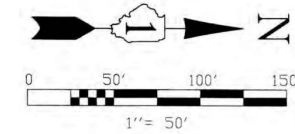
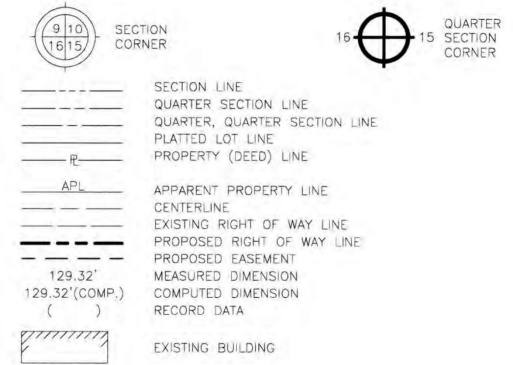
MODEL: Default
 FILE NAME: p:\patricks-pw-bentley.com\patricks-pw-07\Documents\IDOT\2127 R,C,TS,SW\25.dgn

PART OF S 1/2 OF SECTION 15 TWP. 44N., R. 8 E. OF THE THIRD P.M., IN MCHENRY COUNTY, ILLINOIS

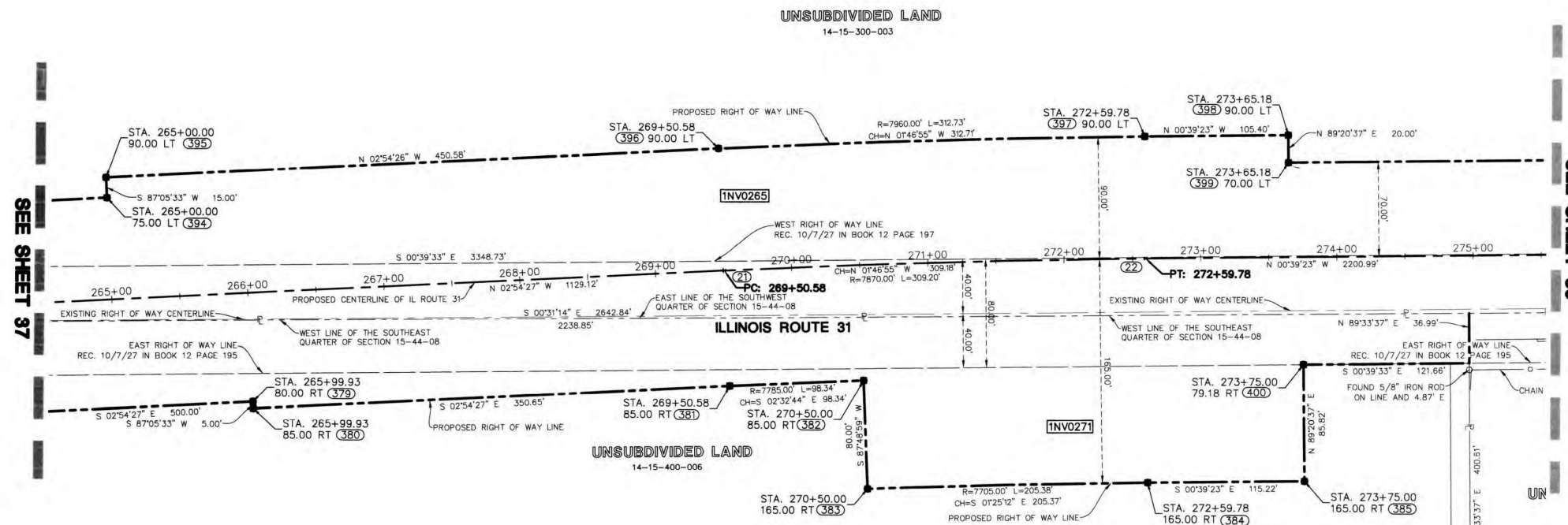
PROJECT COORDINATES Illinois State Plane, East Zone, NAD 83 (2011)				
Point #	Station	Offset	Northing	Easting
21	269+50.58	0.00	2048068.81	996769.40
22	272+59.78	0.00	2048377.83	996759.79
379	265+99.93	80.00 R	2047722.67	996867.08
380	265+99.93	85.00 R	2047722.92	996872.08
381	269+50.58	85.00 R	2048073.12	996854.29
382	270+50.00	85.00 R	2048171.37	996849.92
383	270+50.00	165.00 R	2048174.41	996929.87
384	272+59.78	165.00 R	2048379.72	996924.78
385	273+75.00	165.00 R	2048494.94	996923.46
394	265+00.00	75.00 L	2047615.00	996717.35
395	265+00.00	90.00 L	2047614.24	996702.37
396	269+50.58	90.00 L	2048064.24	996679.52
397	272+59.78	90.00 L	2048376.80	996669.79
398	273+65.18	90.00 L	2048482.19	996668.59
399	273+65.18	70.00 L	2048482.42	996688.58
400	273+75.00	79.18 R	2048493.96	996837.64

PARCEL NUMBER	TOTAL HOLDINGS ACRES	PART TAKEN ACRES	AREA IN EXISTING R.O.W. (ACRES)	REMAINDER (ACRES)	EASEMENT AREA (ACRES)	PARCEL INDEX NUMBER
1NV0265	120.217	6.382	2.782	113.835	N/A	14-15-300-003
1NV0271	75.366	4.396	2.252	70.970	N/A	14-15-400-006, 14-15-400-007
1NV0271TE		N/A	N/A		0.029	

- NOTES:
- ALL DIMENSIONS ARE MEASURED UNLESS OTHERWISE SPECIFIED.
 - BEARINGS AND DISTANCES SHOWN ARE ON THE ILLINOIS STATE PLANE COORDINATE SYSTEM, EAST ZONE, NORTH AMERICAN DATUM OF 1983 (2011 ADJUSTMENT) "GRID".
 - ALL MEASURED AND CALCULATED DISTANCES ARE "GRID" NOT "GROUND" TO OBTAIN GROUND DISTANCES, DIVIDE GRID DISTANCES BY THE COMBINATION FACTOR OF 0.9999415497.
 - AREAS SHOWN ON THIS PLAT ARE GROUND.
 - ORIGINAL FIELD WORK COMPLETED JUNE 18, 2020.



SEE SHEET 46
FOR TOTAL HOLDINGS



- IRON ROD SET
- IRON PIPE OR ROD FOUND
- + CUT CROSS FOUND OR SET
- T1 THESE STAKES REFERENCE FOUND OR SET MONUMENTATION.
- T2 IRON ROD FLUSHED WITH GROUND TO THE FOUND IRON STAKE, IDENTIFIED BY COLORED PLASTIC CAP BEARING SURVEYORS REGISTRATION NUMBER.
- T3
- BT1 THESE STAKES, IN CULTIVATED AREAS, REFERENCE FOUND OR SET MONUMENTATION, BURIED 5/8 INCH IRON ROD 20 INCHES BELOW GROUND TO THE FOUND IRON STAKE, IDENTIFIED BY COLORED PLASTIC CAP BEARING SURVEYORS REGISTRATION NUMBER.
- BT2
- BT3
- STAKING OF PROPOSED RIGHT OF WAY, SET DIVISION OF HIGHWAYS SURVEY MARKER TO MONUMENT THE POSITION SHOWN, IDENTIFIED BY INSCRIPTION DATA AND SURVEYORS REGISTRATION NUMBER.
- M STAKING OR PROPOSED RIGHT OF WAY IN CULTIVATED AREAS, BURIED 5/8 INCH METAL ROD 20 INCHES BELOW GROUND TO MARK FUTURE SURVEY MARKER POSITION, IDENTIFIED BY COLOR PLASTIC CAP BEARING SURVEYORS REGISTRATION NUMBER.
- ⊕ PERMANENT SURVEY MARKER, 1 D O T STD, 2135 (TO BE SET BY OTHERS)
- RIGHT OF WAY STAKING PROPOSED TO BE SET.
- ◇ LIGHT STANDARD
- P.O.B. = POINT OF BEGINNING
- P.O.C. = POINT OF COMMENCEMENT

STATE OF ILLINOIS)
)SS
COUNTY OF LAKE)
I, JAMES D. BAKER, DO HEREBY DECLARE THAT I HAVE SURVEYED THE PLAT OF HIGHWAYS SHOWN HEREON IN SECTION 15, 22, AND 27, TOWNSHIP 44 NORTH RANGE 8, EAST OF THE THIRD PRINCIPAL MERIDIAN, MCHENRY COUNTY, ILLINOIS; THAT THE SURVEY IS TRUE AND COMPLETE AS SHOWN TO THE BEST OF MY KNOWLEDGE AND BELIEF; THAT THE PLAT CORRECTLY REPRESENTS SAID SURVEY; THAT ALL MONUMENTS FOUND AND ESTABLISHED ARE OF PERMANENT QUALITY AND OCCUPY THE POSITIONS SHOWN THEREON AND THAT THE MONUMENTS ARE SUFFICIENT TO ENABLE THE SURVEY TO BE RETRACED, MADE FOR THE DEPARTMENT OF TRANSPORTATION, STATE OF ILLINOIS.

DATED AT LINCOLNSHIRE, ILLINOIS THIS 1ST DAY OF AUGUST A.D., 2025.
J.D.B.
ILLINOIS PROFESSIONAL LAND SURVEYOR NO. 3648
LICENSE EXPIRES NOVEMBER 30, 2026

DESIGN FIRM LICENSE NO. 184003350
LICENSE EXPIRES APRIL 30, 2027
REVISED: 05/11/2023 PER IDOT COMMENTS-PGA
REVISED: 05/05/2023 PER IDOT COMMENTS-PGA
REVISED: 02/09/2022 PER IDOT COMMENTS-PGA
REVISED: 11/18/2021 PER IDOT COMMENTS-PGA
REVISED: 11/03/2021 PER IDOT COMMENTS-PGA
REVISED: 09/24/2021 PER IDOT COMMENTS-PGA
REVISED: 07/19/2021 PER IDOT COMMENTS-PGA
REVISED: 05/28/2021 PER IDOT COMMENTS-PGA
REVISED: 02/01/2021 PER RECORDED MONUMENT RECORDS-PGA
REVISED: 12/14/2020 PER IDOT COMMENTS-PGA
REVISED: 10/28/2020 PER IDOT COMMENTS-PGA



Manhard CONSULTING LTD

1100 West Center Court, Schaumburg, IL 60196
Tel: 630.834.0000 Fax: 630.834.0005

PLAT OF HIGHWAYS
STATE OF ILLINOIS
DEPARTMENT OF TRANSPORTATION
ILLINOIS ROUTE 31

LIMITS: IL ROUTE 176 TO IL ROUTE 120 COUNTY: MCHENRY
SECTION: JOB NO.: R-91-013-07
STA. 265+00 TO STA. 275+00 ILLINOIS ROUTE 31
SCALE: 1" = 50' SHEET 38 OF 50 SHEETS

BUREAU OF LAND ACQUISITION
201 WEST CENTER COURT
SCHAUMBURG, ILLINOIS 60196

IDOT USE ONLY

IDOT19-WO2 SB

USER NAME = BW001	DESIGNED -	REVISED -
	DRAWN -	REVISED -
PLOT SCALE = 100.0000' / in.	CHECKED - KE	REVISED -
PLOT DATE = 1/20/2026	DATE - 1/9/2026	REVISED -

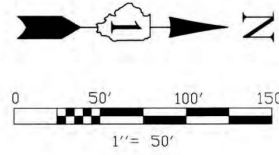
STATE OF ILLINOIS
DEPARTMENT OF TRANSPORTATION

F.A.P. RTE.	SECTION	COUNTY	TOTAL SHEETS	SHEET NO.
336A	2025-2127-R,C,TS,SW	MCHENRY	553	356
CONTRACT NO. 80C85				
SCALE:		SHEET OF SHEETS	STA. TO STA.	ILLINOIS FED. AID PROJECT

MODEL: D:\default...
 FILE NAME: p:\p\patricks-pw-bentley.com\patricks-pw-07\Documents\IDOT\2127\019\12_Design\12.3_CADD\BHEETS\C3_SHT_ROW_25.dgn

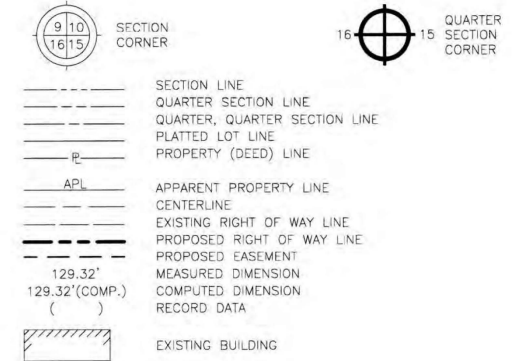
PART OF SECTION 15 TWP. 44N., R. 8 E. OF THE THIRD P.M., IN MCHENRY COUNTY, ILLINOIS

PROJECT COORDINATES Illinois State Plane, East Zone, NAD 83 (2011)				
Point #	Station	Offset	Northing	Easting
401	279+00.90	70.00 L	2049018.12	996682.45
402	279+33.69	117.75 R	2049053.05	996689.81
403	279+40.15	117.75 R	2049059.51	996689.73
404	279+40.15	90.00 R	2049059.19	996841.99
405	283+25.00	90.00 R	2049444.02	996837.58
406	283+25.00	185.00 R	2049445.11	996932.57
407	280+50.00	70.00 L	2049167.20	996680.74
408	280+50.00	90.00 L	2049166.97	996660.74
409	285+55.00	185.00 R	2049675.09	996929.94
410	285+55.00	95.00 R	2049674.06	996839.94
449	279+43.42	70.00 L	2049060.63	996681.96
450	279+43.43	75.00 L	2049060.59	996676.96
451	279+87.61	75.00 L	2049104.75	996676.45
452	279+87.61	70.00 L	2049104.81	996681.45
453	281+50.00	90.00 L	2049266.97	996659.59
454	281+50.00	95.00 L	2049266.91	996654.59
455	283+00.00	95.00 L	2049416.90	996652.88
456	283+00.00	90.00 L	2049416.96	996657.88



PARCEL NUMBER	TOTAL HOLDINGS ACRES	PART TAKEN ACRES	AREA IN EXISTING R.O.W. (ACRES)	REMAINDER (ACRES)	EASEMENT AREA (ACRES)	PARCEL INDEX NUMBER
1NV0265	120.217	6.382	2.782	113.835	N/A	14-15-300-003
1NV0267	142.199	2.562	N/A	139.637	N/A	14-15-200-004
1NV0270		N/A	N/A		0.192	
1NV0270E-A	40.130	4.150	1.387	35.980	N/A	14-15-100-003
1NV0270E-B		N/A	N/A		0.005 (221 SQ. FT.)	
					0.017	

- NOTES:
- ALL DIMENSIONS ARE MEASURED UNLESS OTHERWISE SPECIFIED.
 - BEARINGS AND DISTANCES SHOWN ARE ON THE ILLINOIS STATE PLANE COORDINATE SYSTEM, EAST ZONE, NORTH AMERICAN DATUM OF 1983 (2011 ADJUSTMENT) "GRID"
 - ALL MEASURED AND CALCULATED DISTANCES ARE "GRID" NOT "GROUND" TO OBTAIN GROUND DISTANCES, DIVIDE GRID DISTANCES BY THE COMBINATION FACTOR OF 0.9999415497
 - AREAS SHOWN ON THIS PLAT ARE GROUND.
 - ORIGINAL FIELD WORK COMPLETED JUNE 18, 2020.



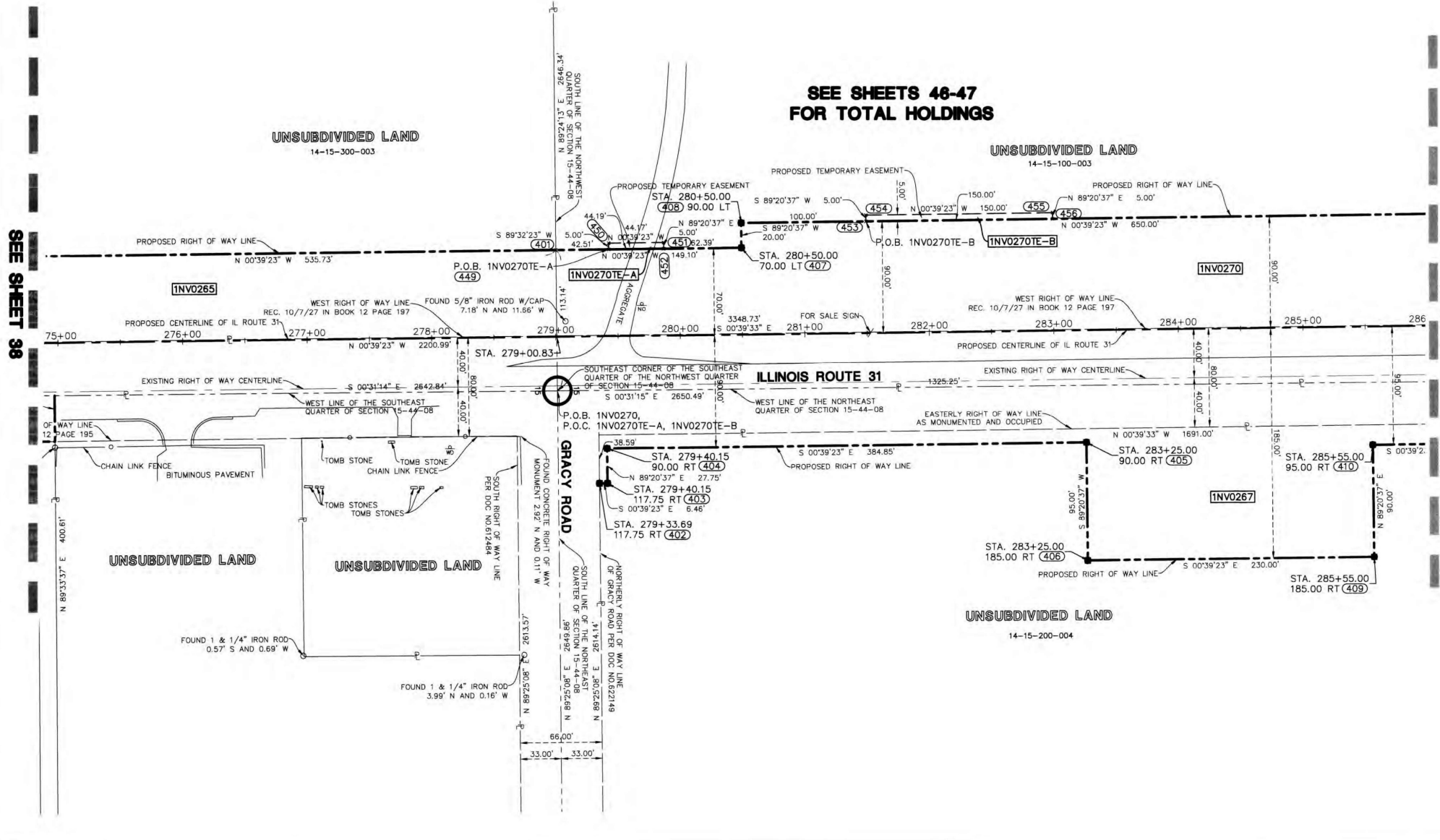

- IRON ROD SET
 - IRON PIPE OR ROD FOUND
 - CUT CROSS FOUND OR SET
 - T1 THESE STAKES REFERENCE FOUND OR SET MONUMENTATION.
 - T2 IRON ROD FLUSHED WITH GROUND TO THE FOUND IRON STAKE, IDENTIFIED BY COLORED PLASTIC CAP BEARING SURVEYORS REGISTRATION NUMBER.
 - T3
 - BT1 THESE STAKES, IN CULTIVATED AREAS, REFERENCE FOUND OR SET MONUMENTATION, BURIED 5/8" INCH IRON ROD 20 INCHES BELOW GROUND TO THE FOUND IRON STAKE, IDENTIFIED BY COLORED PLASTIC CAP BEARING SURVEYORS REGISTRATION NUMBER.
 - BT2
 - BT3
 - STAKING OF PROPOSED RIGHT OF WAY, SET DIVISION OF HIGHWAYS SURVEY MARKER TO MONUMENT THE POSITION SHOWN, IDENTIFIED BY INSCRIPTION DATA AND SURVEYORS REGISTRATION NUMBER.
 - M STAKING OR PROPOSED RIGHT OF WAY IN CULTIVATED AREAS, BURIED 5/8" INCH METAL ROD 20 INCHES BELOW GROUND TO MARK FUTURE SURVEY MARKER POSITION, IDENTIFIED BY COLOR PLASTIC CAP BEARING SURVEYORS REGISTRATION NUMBER.
 - ⊕ PERMANENT SURVEY MARKER, I D O T STD. 2135 (TO BE SET BY OTHERS)
 - RIGHT OF WAY STAKING PROPOSED TO BE SET.
 - ◇ LIGHT STANDARD
 - P.O.B. = POINT OF BEGINNING
 - P.O.C. = POINT OF COMMENCEMENT
- STATE OF ILLINOIS)
COUNTY OF LAKE)

I, JAMES D. BAKER, DO HEREBY DECLARE THAT I HAVE SURVEYED THE PLAT OF HIGHWAYS SHOWN HEREON IN SECTION 15, 22, AND 27, TOWNSHIP 44 NORTH RANGE 8, EAST OF THE THIRD PRINCIPAL MERIDIAN, MCHENRY COUNTY, ILLINOIS; THAT THE SURVEY IS TRUE AND COMPLETE AS SHOWN TO THE BEST OF MY KNOWLEDGE AND BELIEF; THAT THE PLAT CORRECTLY REPRESENTS SAID SURVEY; THAT ALL MONUMENTS FOUND AND ESTABLISHED ARE OF PERMANENT QUALITY AND OCCUPY THE POSITIONS SHOWN THEREON AND THAT THE MONUMENTS ARE SUFFICIENT TO ENABLE THE SURVEY TO BE RETRACED, MADE FOR THE DEPARTMENT OF TRANSPORTATION, STATE OF ILLINOIS.

DATED AT LINCOLNSHIRE, ILLINOIS THIS 1ST DAY OF AUGUST A.D., 2025.

J.D.B.
ILLINOIS PROFESSIONAL LAND SURVEYOR NO. 3648
LICENSE EXPIRES NOVEMBER 30, 2026

- DESIGN FIRM LICENSE NO. 184003350
LICENSE EXPIRES APRIL 30, 2027
- REVISED: 12/20/2023 PER IDOT COMMENTS-PGA
 - REVISED: 05/26/2023 PER IDOT COMMENTS-PGA
 - REVISED: 05/11/2023 PER IDOT COMMENTS-PGA
 - REVISED: 04/28/2023 PER IDOT COMMENTS-PGA
 - REVISED: 01/24/2023 PER IDOT COMMENTS-PGA
 - REVISED: 01/04/2023 PER IDOT COMMENTS-PGA
 - REVISED: 02/09/2022 PER IDOT COMMENTS-PGA
 - REVISED: 11/18/2021 PER IDOT COMMENTS-PGA
 - REVISED: 11/03/2021 PER IDOT COMMENTS-PGA
 - REVISED: 09/24/2021 PER IDOT COMMENTS-PGA
 - REVISED: 07/19/2021 PER IDOT COMMENTS-PGA
 - REVISED: 05/28/2021 PER IDOT COMMENTS-PGA
 - REVISED: 02/01/2021 PER RECORDED MONUMENT RECORDS-PGA
 - REVISED: 12/14/2020 PER IDOT COMMENTS-PGA
 - REVISED: 10/28/2020 PER IDOT COMMENTS-PGA



SEE SHEET 40

SEE SHEET 38



PLAT OF HIGHWAYS
STATE OF ILLINOIS
DEPARTMENT OF TRANSPORTATION
ILLINOIS ROUTE 31

LIMITS: IL ROUTE 176 TO IL ROUTE 120 COUNTY: MCHENRY
SECTION: _____ JOB NO.: R-91-013-07
STA. 175+00 TO STA. 285+50 ILLINOIS ROUTE 31
SCALE: 1" = 50' SHEET 39 OF 50 SHEETS

BUREAU OF LAND ACQUISITION
201 WEST CENTER COURT
SCHAUMBURG, ILLINOIS 60196

DOT19-W02 SB

USER NAME = BW001	DESIGNED -	REVISED -
	DRAWN -	REVISED -
PLOT SCALE = 100.0000' / in.	CHECKED - KE	REVISED -
PLOT DATE = 1/20/2026	DATE - 1/9/2026	REVISED -

STATE OF ILLINOIS
DEPARTMENT OF TRANSPORTATION

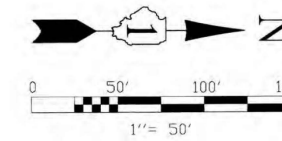
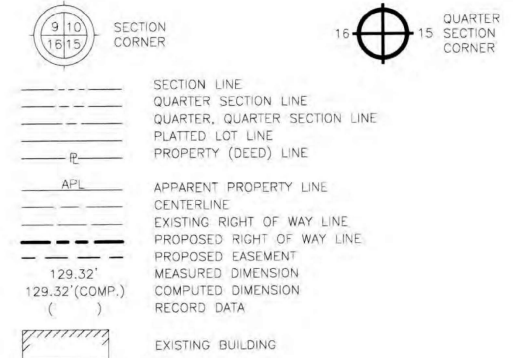
F.A.P. RTE.	SECTION	COUNTY	TOTAL SHEETS	SHEET NO.
336A	2025-2127-R,C,TS,SW	MCHENRY	553	357
CONTRACT NO.			80C85	
ILLINOIS FED. AID PROJECT				

MODEL: Default
 FILE NAME: p:\platticks-pw-bentley.com\platticks-pw-07\Documents\DOT19\12_019_12_Design\12_3_CADD\BHEET33-SHT-ROW-39.dgn

PART OF N 1/2 OF SECTION 15 TWP. 44N., R. 8 E. OF THE THIRD P.M., IN MCHENRY COUNTY, ILLINOIS

PROJECT COORDINATES Illinois State Plane, East Zone, NAD 83 (2011)				
Point #	Station	Offset	Northing	Easting
23	294+60.76	0.00	2050578.67	996734.57
411	286+50.00	95.00 R	2049769.05	996838.85
412	288+00.00	110.00 R	2049919.21	996852.13
413	289+00.00	110.00 R	2050019.21	996850.99
414	290+00.00	90.00 R	2050118.97	996829.84
415	287+00.00	90.00 L	2049816.93	996653.29
416	287+00.00	100.00 L	2049816.82	996643.29
417	292+25.98	100.00 L	2050342.76	996637.27
418	292+33.96	90.00 R	2050352.92	996827.16
419	292+33.96	95.00 R	2050352.98	996832.16
420	294+60.76	95.00 R	2050579.76	996829.56
423	294+60.76	100.00 L	2050577.53	996634.58
424	295+00.00	100.00 L	2050617.70	996634.30
425	295+00.00	105.00 L	2050617.69	996629.30
507	287+58.99	105.90 R	2049878.16	996848.50
508	287+58.99	228.00 R	2049879.56	996970.60
509	288+28.99	228.00 R	2049949.56	996969.79
510	288+28.99	110.00 R	2049948.20	996851.80

PARCEL NUMBER	TOTAL HOLDINGS ACRES	PART TAKEN ACRES	AREA IN EXISTING R.O.W. (ACRES)	REMAINDER (ACRES)	EASEMENT AREA (ACRES)	PARCEL INDEX NUMBER
1NV0267	142.199	2.562	N/A	139.637	N/A	14-15-200-004
1NV0267TE		N/A	N/A		0.192	
1NV0268	79.812	2.962	1.254	76.850	N/A	14-15-100-001
1NV0268TE-A		N/A	N/A		0.035	
1NV0268TE-B		N/A	N/A		0.011	
1NV0270	40.130	4.150	1.387	35.980	N/A	14-15-100-003
1NV0270TE-A		N/A	N/A		0.005 (221 SQ. FT.)	
1NV0270TE-B		N/A	N/A		0.017	



NOTES:

- ALL DIMENSIONS ARE MEASURED UNLESS OTHERWISE SPECIFIED.
- BEARINGS AND DISTANCES SHOWN ARE ON THE ILLINOIS STATE PLANE COORDINATE SYSTEM, EAST ZONE, NORTH AMERICAN DATUM OF 1983 (2011 ADJUSTMENT) GRID.
- ALL MEASURED AND CALCULATED DISTANCES ARE "GRID" NOT "GROUND" TO OBTAIN GROUND DISTANCES, DIVIDE GRID DISTANCES BY THE COMBINATION FACTOR OF 0.9999415497.
- AREAS SHOWN ON THIS PLAT ARE GROUND.
- ORIGINAL FIELD WORK COMPLETED JUNE 18, 2020.

- IRON ROD SET
 - IRON PIPE OR ROD FOUND
 - + CUT CROSS FOUND OR SET
 - T1 THESE STAKES REFERENCE FOUND OR SET MONUMENTATION.
 - T2 IRON ROD FLUSHED WITH GROUND TO TIE FOUND IRON STAKE, IDENTIFIED BY COLORED PLASTIC CAP BEARING SURVEYORS REGISTRATION NUMBER.
 - T3 THESE STAKES, IN CULTIVATED AREAS, REFERENCE FOUND OR SET MONUMENTATION, BURIED 5/8 INCH IRON ROD 20 INCHES BELOW GROUND TO TIE FOUND IRON STAKE, IDENTIFIED BY COLORED PLASTIC CAP BEARING SURVEYORS REGISTRATION NUMBER.
 - STAKING OF PROPOSED RIGHT OF WAY. SET DIVISION OF HIGHWAYS SURVEY MARKER TO MONUMENT THE POSITION SHOWN, IDENTIFIED BY INSCRIPTION DATA AND SURVEYORS REGISTRATION NUMBER.
 - M STAKING OR PROPOSED RIGHT OF WAY IN CULTIVATED AREAS, BURIED 5/8 INCH METAL ROD 20 INCHES BELOW GROUND TO MARK FUTURE SURVEY MARKER POSITION. IDENTIFIED BY COLOR PLASTIC CAP BEARING SURVEYORS REGISTRATION NUMBER.
 - ⊙ PERMANENT SURVEY MARKER, I D O T STD. 2135 (TO BE SET BY OTHERS)
 - RIGHT OF WAY STAKING PROPOSED TO BE SET.
 - ◇ LIGHT STANDARD
 - P.O.B. = POINT OF BEGINNING
 - P.O.C. = POINT OF COMMENCEMENT
- STATE OF ILLINOIS
COUNTY OF LAKE

I, JAMES D. BAKER, DO HEREBY DECLARE THAT I HAVE SURVEYED THE PLAT OF HIGHWAYS SHOWN HEREON IN SECTION 15, 22, AND 27, TOWNSHIP 44 NORTH RANGE 8, EAST OF THE THIRD PRINCIPAL MERIDIAN, MCHENRY COUNTY, ILLINOIS; THAT THE SURVEY IS TRUE AND COMPLETE AS SHOWN TO THE BEST OF MY KNOWLEDGE AND BELIEF; THAT THE PLAT CORRECTLY REPRESENTS SAID SURVEY; THAT ALL MONUMENTS FOUND AND ESTABLISHED ARE OF PERMANENT QUALITY AND OCCUPY THE POSITIONS SHOWN THEREON AND THAT THE MONUMENTS ARE SUFFICIENT TO ENABLE THE SURVEY TO BE RETRACED. MADE FOR THE DEPARTMENT OF TRANSPORTATION, STATE OF ILLINOIS.

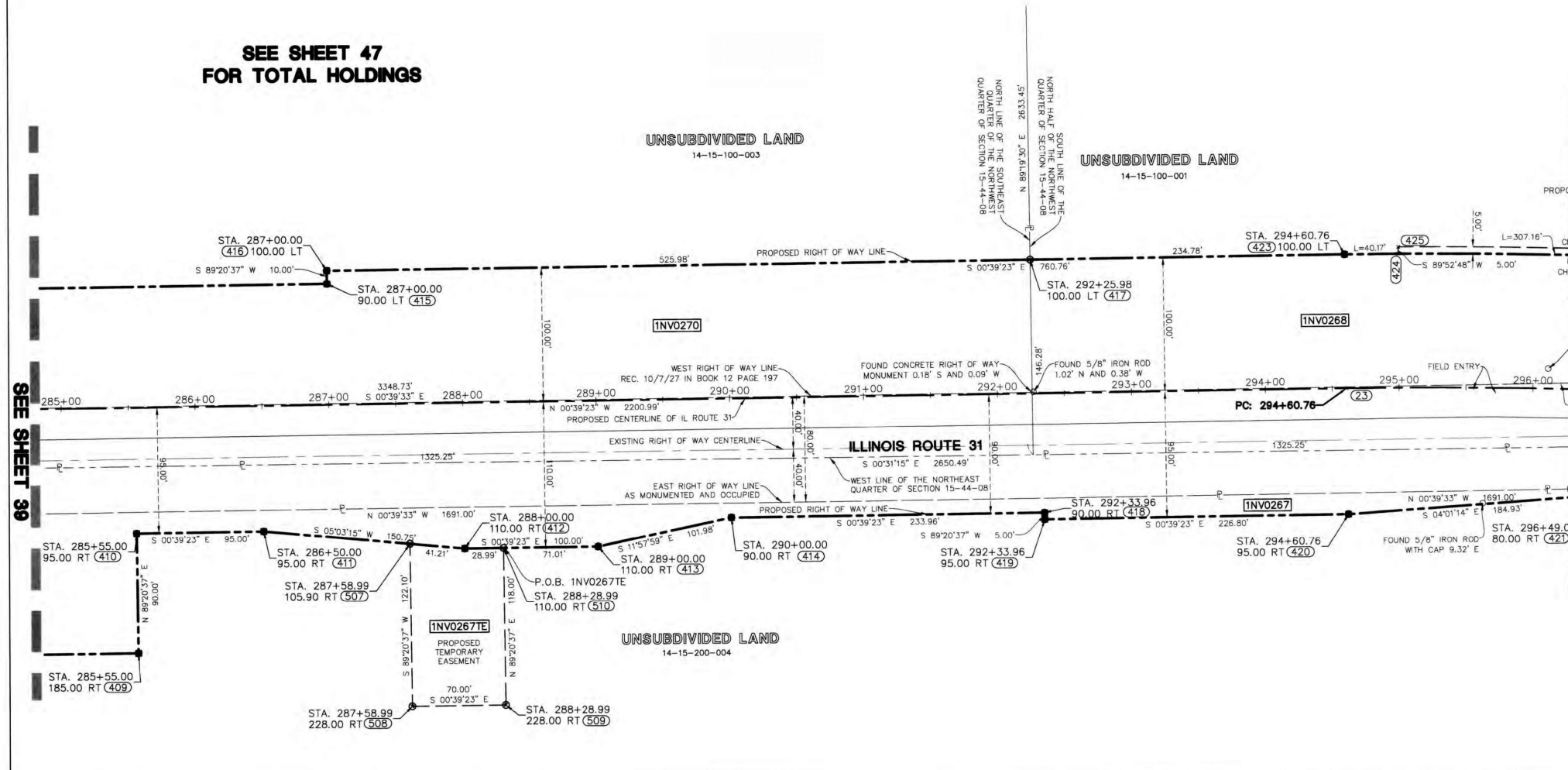
DATED AT LINCOLNSHIRE, ILLINOIS THIS 1ST DAY OF AUGUST A.D., 2025.

J.D.B.
ILLINOIS PROFESSIONAL LAND SURVEYOR NO. 3648
LICENSE EXPIRES NOVEMBER 30, 2026

- DESIGN FIRM LICENSE NO. 184003350
LICENSE EXPIRES APRIL 30, 2027
- REVISED: 12/20/2023 PER IDOT COMMENTS-PGA
 - REVISED: 05/26/2023 PER IDOT COMMENTS-PGA
 - REVISED: 05/11/2023 PER IDOT COMMENTS-PGA
 - REVISED: 05/05/2023 PER IDOT COMMENTS-PGA
 - REVISED: 04/28/2023 PER IDOT COMMENTS-PGA
 - REVISED: 01/24/2023 PER IDOT COMMENTS-PGA
 - REVISED: 01/04/2023 PER IDOT COMMENTS-PGA
 - REVISED: 02/09/2022 PER IDOT COMMENTS-PGA
 - REVISED: 11/18/2021 PER IDOT COMMENTS-PGA
 - REVISED: 11/03/2021 PER IDOT COMMENTS-PGA
 - REVISED: 09/24/2021 PER IDOT COMMENTS-PGA
 - REVISED: 07/19/2021 PER IDOT COMMENTS-PGA
 - REVISED: 05/28/2021 PER IDOT COMMENTS-PGA
 - REVISED: 02/01/2021 PER RECORDED MONUMENT RECORDS-PGA
 - REVISED: 12/14/2020 PER IDOT COMMENTS-PGA
 - REVISED: 10/28/2020 PER IDOT COMMENTS-PGA



SEE SHEET 47
FOR TOTAL HOLDINGS



SEE SHEET 39

SEE SHEET 41

Manhard CONSULTING LTD.
Professional Engineer • Surveyor • Water Resource Engineer • Water & Wastewater Engineer
Construction Management • Environmental Scientist • Landscape Architect • Planner

PLAT OF HIGHWAYS
STATE OF ILLINOIS
DEPARTMENT OF TRANSPORTATION
ILLINOIS ROUTE 31

LIMITS: IL ROUTE 176 TO IL ROUTE 120 COUNTY: MCHENRY
SECTION: _____ JOB NO.: R-91-013-07
STA. 285+50 TO STA. 296+00 ILLINOIS ROUTE 31
SCALE: 1" = 50' SHEET 40 OF 50 SHEETS

BUREAU OF LAND ACQUISITION
201 WEST CENTER COURT
SCHAMBURG, ILLINOIS 60196

IDOT19-W02 SB

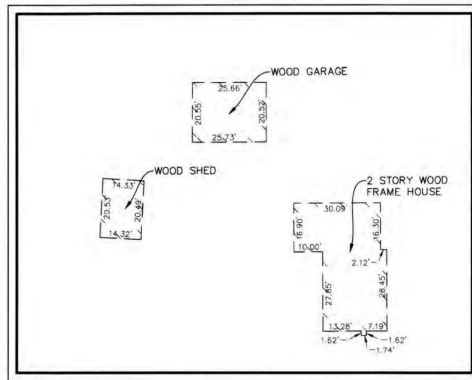
USER NAME = BW001	DESIGNED -	REVISED -
	DRAWN -	REVISED -
PLOT SCALE = 100.0000' / in.	CHECKED - KE	REVISED -
PLOT DATE = 1/20/2026	DATE - 1/9/2026	REVISED -

STATE OF ILLINOIS
DEPARTMENT OF TRANSPORTATION

F.A.P. RTE.	SECTION	COUNTY	TOTAL SHEETS	SHEET NO.
336A	2025-2127-R,C,TS,SW	MCHENRY	553	358
CONTRACT NO.			80C85	
SCALE:		SHEET OF SHEETS	STA.	TO STA.
		ILLINOIS FED. AID PROJECT		

MODEL: Default
 FILE NAME: p:\platticks-pw-bentley.com\platticks-pw-07\Documents\IDOT2127.R19.12_Design\12.3_CADD\BHEETS\C3_SHT_ROW_31.dgn

PART OF N 1/2 OF SECTION 15 TWP. 44N., R. 8 E. OF THE THIRD P.M., IN MCHENRY COUNTY, ILLINOIS



DETAIL A
1"=30'

PROJECT COORDINATES Illinois State Plane, East Zone, NAD 83 (2011)				
Point #	Station	Offset	Northing	Easting
421	296+49.03	80.00 R	2050764.23	996816.60
422	298+50.00	80.00 R	2050961.03	996827.92
426	298+00.00	105.00 L	2050924.97	996639.67
427	298+00.00	100.00 L	2050924.62	996644.65
428	298+00.00	60.00 L	2050921.84	996684.56
429	299+42.52	60.05 L	2051065.87	996696.99
430	299+42.51	65.00 L	2051066.37	996692.07
431	300+34.51	60.00 L	2051158.55	996707.71
432	300+34.47	65.00 L	2051159.13	996702.74
433	300+34.51	75.00 L	2051160.42	996692.82
434	303+15.39	75.00 L	2051442.68	996738.08
435	298+50.00	186.64 R	2050952.35	996934.21
436	303+00.00	173.32 R	2051380.68	996979.02
437	303+00.00	90.00 R	2051396.32	996897.18
438	305+87.79	90.00 R	2051670.90	996959.50
439	305+76.40	48.32 R	2051670.62	996916.34
440	304+59.26	107.63 L	2051593.25	996736.77
441	304+59.26	130.00 L	2051598.28	996714.97
442	305+00.03	130.00 L	2051639.19	996724.63
443	305+00.03	117.89 L	2051636.35	996736.39

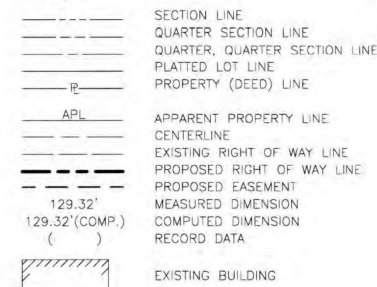
PARCEL NUMBER	TOTAL HOLDINGS ACRES	PART TAKEN ACRES	AREA IN EXISTING R.O.W. (ACRES)	REMAINDER (ACRES)	EASEMENT AREA (ACRES)	PARCEL INDEX NUMBER
1NV0266	0.156	0.156	0.156	0.00	N/A	14-15-200-002
1NV0267	142.199	2.562	N/A	139.637	N/A	14-15-200-004
1NV0267TE		N/A	N/A			
1NV0268	79.812	2.962	1.254	76.850	N/A	14-15-100-001
1NV0268TE-A		N/A	N/A			
1NV0268TE-B		N/A	N/A			
1NV0268TE-C		N/A	N/A			



SECTION CORNER

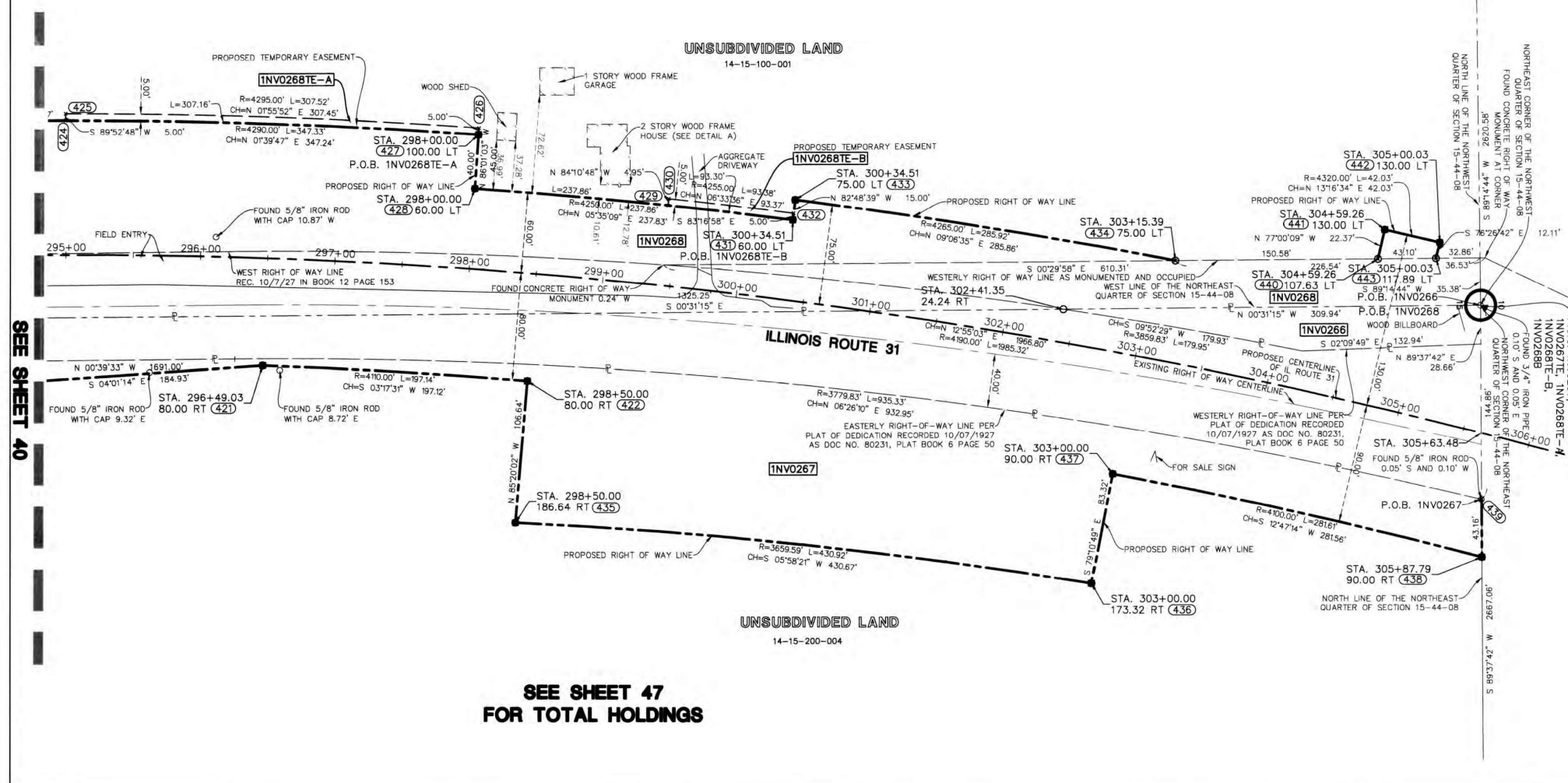
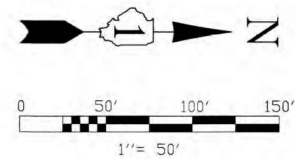


QUARTER SECTION CORNER



- IRON ROD SET
- IRON PIPE OR ROD FOUND
- ⊕ CUT CROSS FOUND OR SET
- T1 THESE STAKES REFERENCE FOUND OR SET MONUMENTATION, IRON ROD FLUSHED WITH GROUND TO THE FOUND IRON STAKE, IDENTIFIED BY COLORED PLASTIC CAP BEARING SURVEYORS REGISTRATION NUMBER.
- T2 THESE STAKES, IN CULTIVATED AREAS, REFERENCE FOUND OR SET MONUMENTATION, BURIED 5/8 INCH IRON ROD 20 INCHES BELOW GROUND TO THE FOUND IRON STAKE, IDENTIFIED BY COLORED PLASTIC CAP BEARING SURVEYORS REGISTRATION NUMBER.
- BT1 STAKING OF PROPOSED RIGHT OF WAY, SET DIVISION OF HIGHWAYS SURVEY MARKER TO MONUMENT THE POSITION SHOWN, IDENTIFIED BY INSCRIPTION DATA AND SURVEYORS REGISTRATION NUMBER.
- BT2 STAKING OR PROPOSED RIGHT OF WAY IN CULTIVATED AREAS, BURIED 5/8 INCH METAL ROD 20 INCHES BELOW GROUND TO MARK FUTURE SURVEY MARKER POSITION, IDENTIFIED BY COLOR PLASTIC CAP BEARING SURVEYORS REGISTRATION NUMBER.
- BT3 PERMANENT SURVEY MARKER, I D O T STD. 2135 (TO BE SET BY OTHERS)
- RIGHT OF WAY STAKING PROPOSED TO BE SET.
- LIGHT STANDARD
- P.O.B. = POINT OF BEGINNING
- P.O.C. = POINT OF COMMENCEMENT

- NOTES:
- ALL DIMENSIONS ARE MEASURED UNLESS OTHERWISE SPECIFIED.
 - BEARINGS AND DISTANCES SHOWN ARE ON THE ILLINOIS STATE PLANE COORDINATE SYSTEM, EAST ZONE, NORTH AMERICAN DATUM OF 1983 (2011 ADJUSTMENT) "GRID"
 - ALL MEASURED AND CALCULATED DISTANCES ARE "GRID" NOT "GROUND" TO OBTAIN GROUND DISTANCES, DIVIDE GRID DISTANCES BY THE COMBINATION FACTOR OF 0.9999415497
 - AREAS SHOWN ON THIS PLAT ARE GROUND.
 - ORIGINAL FIELD WORK COMPLETED JUNE 18, 2020.



STATE OF ILLINOIS)
COUNTY OF LAKE)SS

I, JAMES D. BAKER, DO HEREBY DECLARE THAT I HAVE SURVEYED THE PLAT OF HIGHWAYS SHOWN HEREON IN SECTION 15, 22, AND 27, TOWNSHIP 44 NORTH RANGE 8, EAST OF THE THIRD PRINCIPAL MERIDIAN, MCHENRY COUNTY, ILLINOIS; THAT THE SURVEY IS TRUE AND COMPLETE AS SHOWN TO THE BEST OF MY KNOWLEDGE AND BELIEF; THAT THE PLAT CORRECTLY REPRESENTS SAID SURVEY; THAT ALL MONUMENTS FOUND AND ESTABLISHED ARE OF PERMANENT QUALITY AND OCCUPY THE POSITIONS SHOWN THEREON AND THAT THE MONUMENTS ARE SUFFICIENT TO ENABLE THE SURVEY TO BE RETRACED, MADE FOR THE DEPARTMENT OF TRANSPORTATION, STATE OF ILLINOIS.

DATED AT LINCOLNSHIRE, ILLINOIS THIS 1ST DAY OF AUGUST A.D., 2025.

J.D.B.
JAMES D. BAKER
ILLINOIS PROFESSIONAL LAND SURVEYOR NO. 3648
LICENSE EXPIRES NOVEMBER 30, 2026

DESIGN FIRM LICENSE NO. 184003350
LICENSE EXPIRES APRIL 30, 2027

REVISED: 12/20/2023 PER IDOT COMMENTS-PGA
REVISED: 05/26/2023 PER IDOT COMMENTS-PGA
REVISED: 04/28/2023 PER IDOT COMMENTS-PGA
REVISED: 02/27/2023 PER IDOT COMMENTS-PGA
REVISED: 01/24/2023 PER IDOT COMMENTS-PGA
REVISED: 01/04/2023 PER IDOT COMMENTS-PGA
REVISED: 02/09/2022 PER IDOT COMMENTS-PGA
REVISED: 11/18/2021 PER IDOT COMMENTS-PGA
REVISED: 11/03/2021 PER IDOT COMMENTS-PGA
REVISED: 09/24/2021 PER IDOT COMMENTS-PGA
REVISED: 07/19/2021 PER IDOT COMMENTS-PGA
REVISED: 05/28/2021 PER IDOT COMMENTS-PGA
REVISED: 02/01/2021 PER IDOT COMMENTS-PGA
REVISED: 12/14/2020 PER IDOT COMMENTS-PGA
REVISED: 10/28/2020 PER IDOT COMMENTS-PGA

Manhard CONSULTING LTD.
201 West Center Court
Schaumburg, Illinois 60196

PLAT OF HIGHWAYS
STATE OF ILLINOIS
DEPARTMENT OF TRANSPORTATION
ILLINOIS ROUTE 31

LIMITS: IL ROUTE 176 TO IL ROUTE 120 COUNTY: MCHENRY
SECTION: 2025-2127-R,C,TS,SW JOB NO.: R-91-013-07
STA. 295+50 TO STA. 305+50 ILLINOIS ROUTE 31
SCALE: 1" = 50' SHEET 41 OF 50 SHEETS

BUREAU OF LAND ACQUISITION
201 WEST CENTER COURT
SCHAUMBURG, ILLINOIS 60196

DOT19-W02 SB

SEE SHEET 40

SEE SHEET 47
FOR TOTAL HOLDINGS

STATE OF ILLINOIS
DEPARTMENT OF TRANSPORTATION

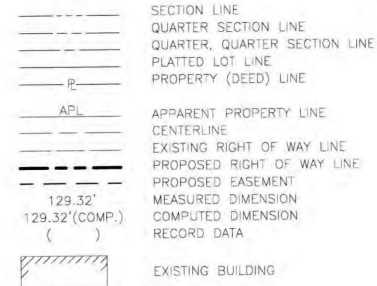
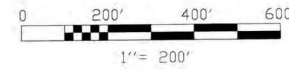
USER NAME = BW001	DESIGNED -	REVISED -
	DRAWN -	REVISED -
PLOT SCALE = 100.0000" / in.	CHECKED - KE	REVISED -
PLOT DATE = 1/20/2026	DATE - 1/9/2026	REVISED -

SCALE:	SHEET	OF	SHEETS	STA.	TO	STA.

F.A.P. R.T.E.	SECTION	COUNTY	TOTAL SHEETS	SHEET NO.
336A	2025-2127-R,C,TS,SW	MCHENRY	553	359
CONTRACT NO. 80C85			ILLINOIS FED. AID PROJECT	

MODEL: Default
FILE NAME: p:\patricks-pw-bentley.com\patricks-pw-07\Documents\DOT19\2127_019\12_Design\12_3_CADD\BHEETS\C3-SHT-BOW-25.dgn

PART OF N 1/2 OF SECTION 22 TWP. 44 N., R. 8 E. OF THE THIRD P.M., IN MCHENRY COUNTY, ILLINOIS



- IRON ROD SET
- IRON PIPE OR ROD FOUND
- ⊕ CUT CROSS FOUND OR SET
- T1 THESE STAKES REFERENCE FOUND OR SET MONUMENTATION.
- T2 IRON ROD FLUSHED WITH GROUND TO BE FOUND IRON STAKE, IDENTIFIED BY COLORED PLASTIC CAP BEARING SURVEYORS REGISTRATION NUMBER.
- T3 THESE STAKES IN CULTIVATED AREAS, REFERENCE FOUND OR SET MONUMENTATION, BURIED 5/8 INCH IRON ROD 20 INCHES BELOW GROUND TO THE FOUND IRON STAKE, IDENTIFIED BY COLORED PLASTIC CAP BEARING SURVEYORS REGISTRATION NUMBER.
- STAKING OF PROPOSED RIGHT OF WAY, SET DIVISION OF HIGHWAYS SURVEY MARKER TO MONUMENT THE POSITION SHOWN, IDENTIFIED BY INSCRIPTION DATA AND SURVEYORS REGISTRATION NUMBER.
- M STAKING OR PROPOSED RIGHT OF WAY IN CULTIVATED AREAS, BURIED 5/8 INCH METAL ROD 20 INCHES BELOW GROUND TO MARK FUTURE SURVEY MARKER POSITION, IDENTIFIED BY COLOR PLASTIC CAP BEARING SURVEYORS REGISTRATION NUMBER.
- ⊙ PERMANENT SURVEY MARKER, I D O T STD. 2135 (TO BE SET BY OTHERS)
- RIGHT OF WAY STAKING PROPOSED TO BE SET.
- ⊕ LIGHT STANDARD
- P.O.B. = POINT OF BEGINNING
- P.O.C. = POINT OF COMMENCEMENT

STATE OF ILLINOIS
 COUNTY OF LAKE
 COUNTY OF JESS
 COUNTY OF LAKE

I, JAMES D. BAKER, DO HEREBY DECLARE THAT I HAVE SURVEYED THE PLAT OF HIGHWAYS SHOWN HEREON IN SECTION 15, 22, AND 27, TOWNSHIP 44 NORTH RANGE 8, EAST OF THE THIRD PRINCIPAL MERIDIAN, MCHENRY COUNTY, ILLINOIS; THAT THE SURVEY IS TRUE AND COMPLETE AS SHOWN TO THE BEST OF MY KNOWLEDGE AND BELIEF; THAT THE PLAT CORRECTLY REPRESENTS SAID SURVEY; THAT ALL MONUMENTS FOUND AND ESTABLISHED ARE OF PERMANENT QUALITY AND OCCUPY THE POSITIONS SHOWN THEREON AND THAT THE MONUMENTS ARE SUFFICIENT TO ENABLE THE SURVEY TO BE RETRACED, MADE FOR THE DEPARTMENT OF TRANSPORTATION, STATE OF ILLINOIS.

DATED AT LINCOLNSHIRE, ILLINOIS THIS 1ST DAY OF AUGUST A.D., 2025.

J.D.B.
 JAMES D. BAKER
 ILLINOIS PROFESSIONAL LAND SURVEYOR NO. 3648
 LICENSE EXPIRES NOVEMBER 30, 2026

DESIGN FIRM LICENSE NO. 184003350
 LICENSE EXPIRES APRIL 30, 2027

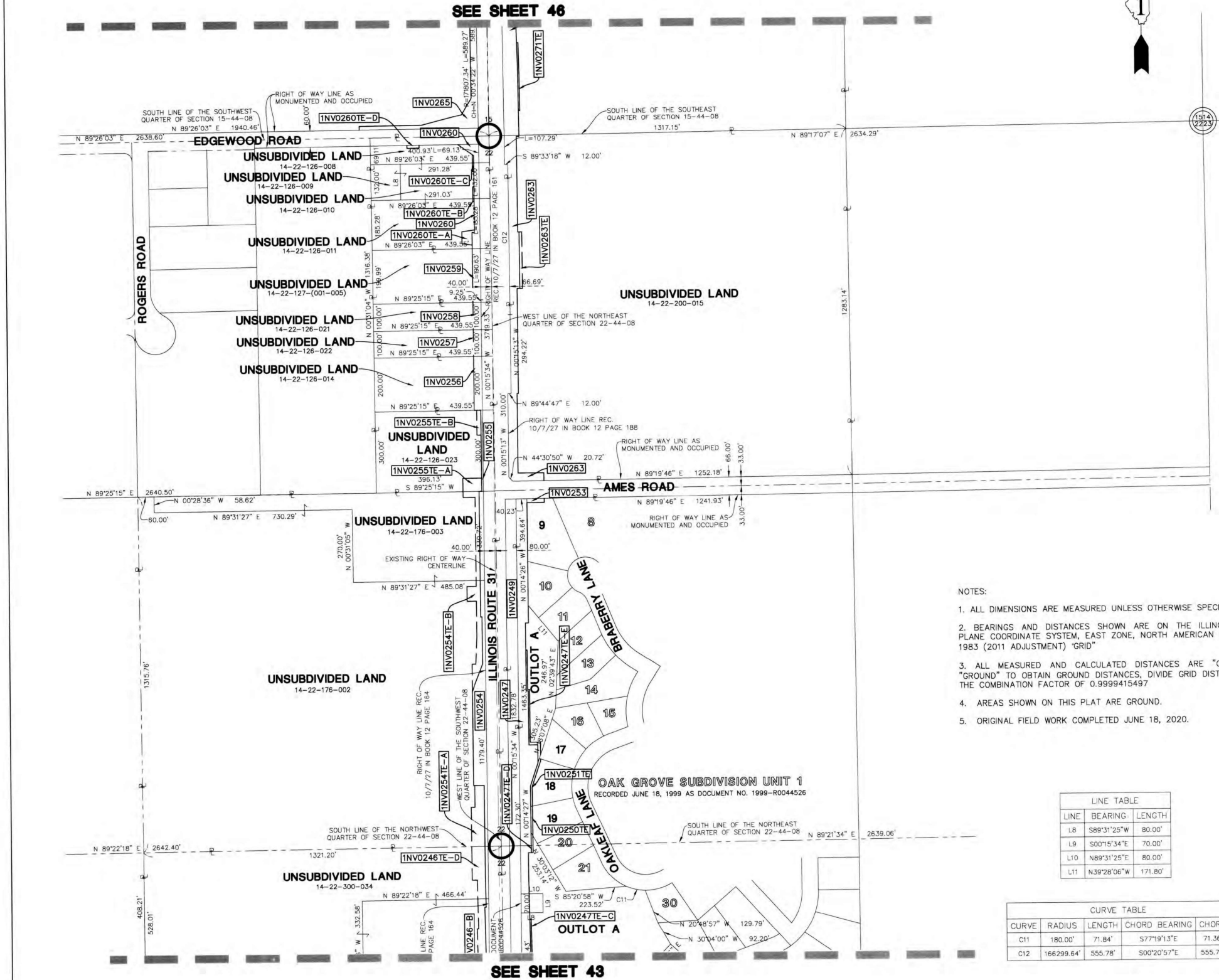
REVISED: 11/01/2023 PER IDOT COMMENTS-PGA
 REVISED: 05/05/2023 PER IDOT COMMENTS-PGA
 REVISED: 02/09/2022 PER IDOT COMMENTS-PGA
 REVISED: 11/18/2021 PER IDOT COMMENTS-PGA
 REVISED: 11/03/2021 PER IDOT COMMENTS-PGA
 REVISED: 09/24/2021 PER IDOT COMMENTS-PGA
 REVISED: 07/19/2021 PER IDOT COMMENTS-PGA
 REVISED: 05/28/2021 PER IDOT COMMENTS-PGA
 REVISED: 02/01/2021 PER RECORDED MONUMENT RECORDS-PGA
 REVISED: 12/14/2020 PER IDOT COMMENTS-PGA
 REVISED: 10/28/2020 PER IDOT COMMENTS-PGA



- NOTES:
- ALL DIMENSIONS ARE MEASURED UNLESS OTHERWISE SPECIFIED.
 - BEARINGS AND DISTANCES SHOWN ARE ON THE ILLINOIS STATE PLANE COORDINATE SYSTEM, EAST ZONE, NORTH AMERICAN DATUM OF 1983 (2011 ADJUSTMENT) "GRID"
 - ALL MEASURED AND CALCULATED DISTANCES ARE "GRID" NOT "GROUND" TO OBTAIN GROUND DISTANCES, DIVIDE GRID DISTANCES BY THE COMBINATION FACTOR OF 0.9999415497
 - AREAS SHOWN ON THIS PLAT ARE GROUND.
 - ORIGINAL FIELD WORK COMPLETED JUNE 18, 2020.

LINE	BEARING	LENGTH
L8	S89°31'25"W	80.00'
L9	S00°15'34"E	70.00'
L10	N89°31'25"E	80.00'
L11	N39°28'06"W	171.80'

CURVE	RADIUS	LENGTH	CHORD BEARING	CHORD
C11	180.00'	71.84'	S77°19'13"E	71.36'
C12	166299.64'	555.78'	S00°20'57"E	555.78'



Manhard CONSULTING LTD.
 1000 North Park Blvd, Suite 100, Lincolnshire, IL 60468 | 815.487.0340 | 815.487.0340
 Civil Engineers • Surveyors • Water Resources Engineers • Major & Waterway Engineers • Construction Managers • Environmental Scientists • Landscape Architects • Planners

PLAT OF HIGHWAYS
 STATE OF ILLINOIS
 DEPARTMENT OF TRANSPORTATION
 ILLINOIS ROUTE 31

LIMITS: IL ROUTE 176 TO IL ROUTE 120 COUNTY: MCHENRY
 SECTION: TO STA. 253+00 JOB NO.: R-91-013-07
 STA. 227+00 TO STA. 253+00 ILLINOIS ROUTE 31
 SCALE: 1" = 200' SHEET 45 OF 50 SHEETS

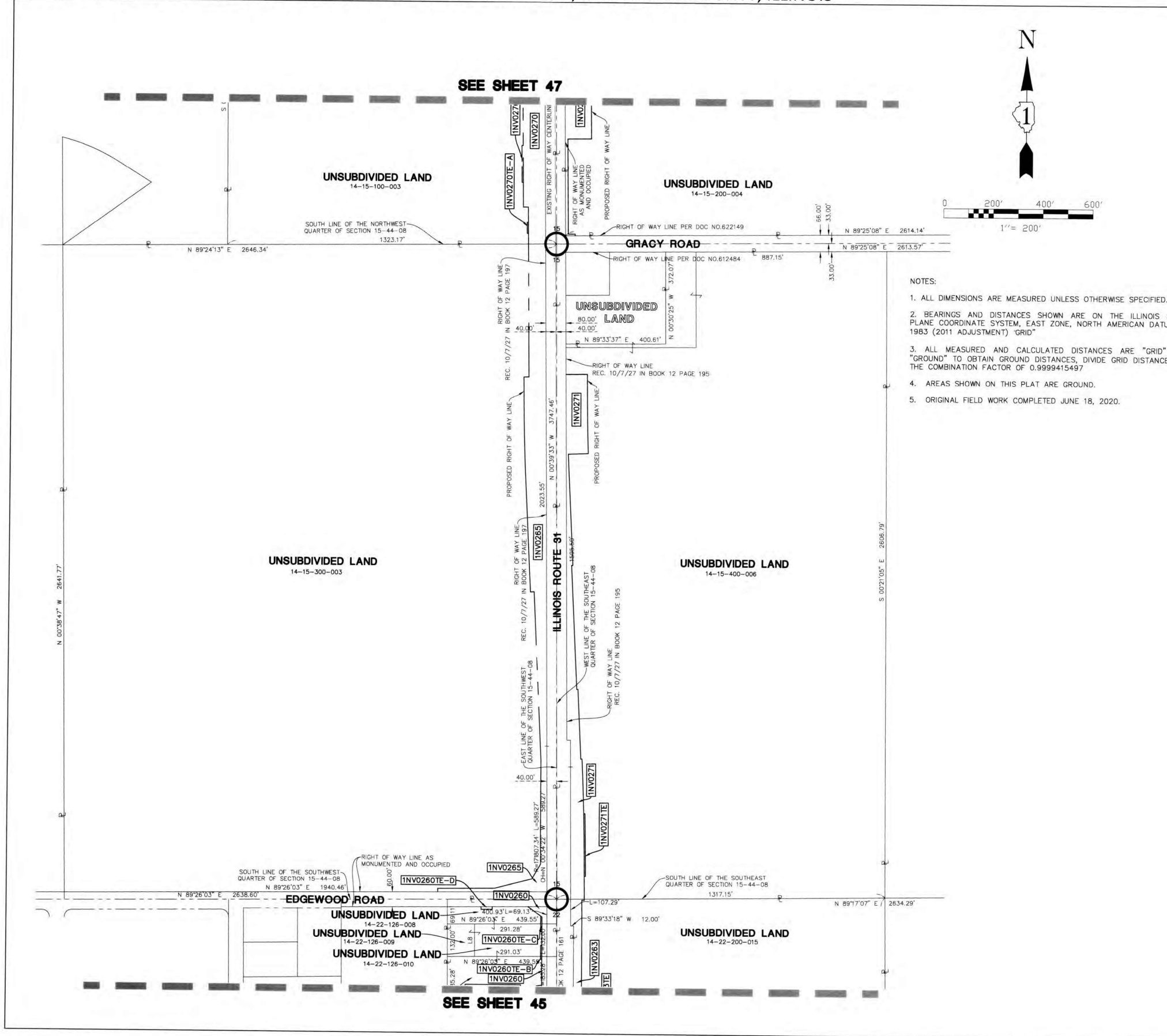
BUREAU OF LAND ACQUISITION
 201 WEST CENTER COURT
 SCHAUMBURG, ILLINOIS 60196

IDOT19-W02 SB

USER NAME = BW001	DESIGNED -	REVISED -	STATE OF ILLINOIS DEPARTMENT OF TRANSPORTATION	SCALE: SHEET OF SHEETS STA. TO STA.
DRAWN -	REVISOR -			
PLOT SCALE = 100.0000' / in.	CHECKED - KE	REVISOR -		
PLOT DATE = 1/20/2026	DATE - 1/9/2026	REVISOR -		
				F.A.P. RTE. SECTION COUNTY TOTAL SHEETS SHEET NO.
				336A 2025-2127-R,C,TS,SW MCHENRY 553 360
				CONTRACT NO. 80C85
				ILLINOIS FED. AID PROJECT

MODEL: Default
 FILE NAME: p:\pathtocpx\paw_bentley.com\pathtocpx\paw07\Documents\IDOT\2127_019\12_Design\12.3_CADD\BHEETS\C3_SHT_ROW_33.dgn

PART OF S 1/2 OF SECTION 15 TWP. 44 N., R. 8 E. OF THE THIRD P.M., IN MCHENRY COUNTY, ILLINOIS



SECTION CORNER (9/10, 16/15) and **QUARTER SECTION CORNER** (16/15)

LEGEND:

- SECTION LINE
- QUARTER SECTION LINE
- EXISTING RIGHT OF WAY LINE
- PROPOSED RIGHT OF WAY LINE
- PROPERTY (DEED) LINE
- APPARENT PROPERTY LINE
- CENTERLINE
- EXISTING RIGHT OF WAY LINE
- PROPOSED RIGHT OF WAY LINE
- PROPOSED EASEMENT
- MEASURED DIMENSION
- COMPUTED DIMENSION
- RECORD DATA
- EXISTING BUILDING

NOTES:

- ALL DIMENSIONS ARE MEASURED UNLESS OTHERWISE SPECIFIED.
- BEARINGS AND DISTANCES SHOWN ARE ON THE ILLINOIS STATE PLANE COORDINATE SYSTEM, EAST ZONE, NORTH AMERICAN DATUM OF 1983 (2011 ADJUSTMENT) "GRID"
- ALL MEASURED AND CALCULATED DISTANCES ARE "GRID" NOT "GROUND" TO OBTAIN GROUND DISTANCES, DIVIDE GRID DISTANCES BY THE COMBINATION FACTOR OF 0.9999415497
- AREAS SHOWN ON THIS PLAT ARE GROUND.
- ORIGINAL FIELD WORK COMPLETED JUNE 18, 2020.

SYMBOLS:

- IRON ROD SET
- IRON PIPE OR ROD FOUND
- ✚ CUT CROSS FOUND OR SET
- T1 THESE STAKES REFERENCE FOUND OR SET MONUMENTATION.
- T2 IRON ROD FLUSHED WITH GROUND TO TIE FOUND IRON STAKE, IDENTIFIED BY COLORED PLASTIC CAP BEARING SURVEYORS REGISTRATION NUMBER.
- BT1 THESE STAKES, IN CULTIVATED AREAS, REFERENCE FOUND OR SET MONUMENTATION, BURIED 5/8 INCH IRON ROD 20 INCHES BELOW GROUND TO TIE FOUND IRON STAKE, IDENTIFIED BY COLORED PLASTIC CAP BEARING SURVEYORS REGISTRATION NUMBER.
- STAKING OF PROPOSED RIGHT OF WAY, SET DIVISION OF HIGHWAYS SURVEY MARKER TO MONUMENT THE POSITION SHOWN, IDENTIFIED BY INSCRIPTION DATA AND SURVEYORS REGISTRATION NUMBER.
- M STAKING OR PROPOSED RIGHT OF WAY IN CULTIVATED AREAS, BURIED 5/8 INCH METAL ROD 20 INCHES BELOW GROUND TO MARK FUTURE SURVEY MARKER POSITION, IDENTIFIED BY COLOR PLASTIC CAP BEARING SURVEYORS REGISTRATION NUMBER.
- ⊕ PERMANENT SURVEY MARKER, I D O T STD. 2135 (TO BE SET BY OTHERS)
- RIGHT OF WAY STAKING PROPOSED TO BE SET.
- LIGHT STANDARD
- P.O.B. = POINT OF BEGINNING
- P.O.C. = POINT OF COMMENCEMENT

STATE OF ILLINOIS
COUNTY OF LAKE

I, JAMES D. BAKER, DO HEREBY DECLARE THAT I HAVE SURVEYED THE PLAT OF HIGHWAYS SHOWN HEREON IN SECTION 15, 22, AND 27, TOWNSHIP 44 NORTH RANGE 8 EAST OF THE THIRD PRINCIPAL MERIDIAN, MCHENRY COUNTY, ILLINOIS; THAT THE SURVEY IS TRUE AND COMPLETE AS SHOWN TO THE BEST OF MY KNOWLEDGE AND BELIEF; THAT THE PLAT CORRECTLY REPRESENTS SAID SURVEY; THAT ALL MONUMENTS FOUND AND ESTABLISHED ARE OF PERMANENT QUALITY AND OCCUPY THE POSITIONS SHOWN THEREON AND THAT THE MONUMENTS ARE SUFFICIENT TO ENABLE THE SURVEY TO BE RETRACED, MADE FOR THE DEPARTMENT OF TRANSPORTATION, STATE OF ILLINOIS.

DATED AT LINCOLNSHIRE, ILLINOIS THIS 1ST DAY OF AUGUST A.D., 2025.

J.D.B.
ILLINOIS PROFESSIONAL LAND SURVEYOR NO. 3648
LICENSE EXPIRES NOVEMBER 30, 2026

DESIGN FIRM LICENSE NO. 184003350
LICENSE EXPIRES APRIL 30, 2027

REVISED: 05/05/2023 PER IDOT COMMENTS-PGA
REVISED: 02/09/2022 PER IDOT COMMENTS-PGA
REVISED: 11/18/2021 PER IDOT COMMENTS-PGA
REVISED: 11/03/2021 PER IDOT COMMENTS-PGA
REVISED: 09/24/2021 PER IDOT COMMENTS-PGA
REVISED: 07/19/2021 PER IDOT COMMENTS-PGA
REVISED: 05/28/2021 PER IDOT COMMENTS-PGA
REVISED: 02/01/2021 PER RECORDED MONUMENT RECORDS-PGA
REVISED: 12/14/2020 PER IDOT COMMENTS-PGA
REVISED: 10/28/2020 PER IDOT COMMENTS-PGA

Manhard CONSULTING LTD.

PLAT OF HIGHWAYS
STATE OF ILLINOIS
DEPARTMENT OF TRANSPORTATION
ILLINOIS ROUTE 31

IDOT USE ONLY

LIMITS: IL ROUTE 176 TO IL ROUTE 120 COUNTY: MCHENRY
SECTION: STA. 253+00 TO STA. 280+00 ILLINOIS ROUTE 31 JOB NO.: R-91-013-07
SCALE: 1" = 200' SHEET 46 OF 50 SHEETS

BUREAU OF LAND ACQUISITION
201 WEST CENTER COURT
SCHAUMBURG, ILLINOIS 60196

IDOT19-W02 SB

MODEL: Default
FILE NAME: p:\patricks-pw-bentley.com\patricks-pw-07\Documents\100212177_019112_Design\12.3_CADD\BHE\BHE123_SHT-ROW-24.dgn

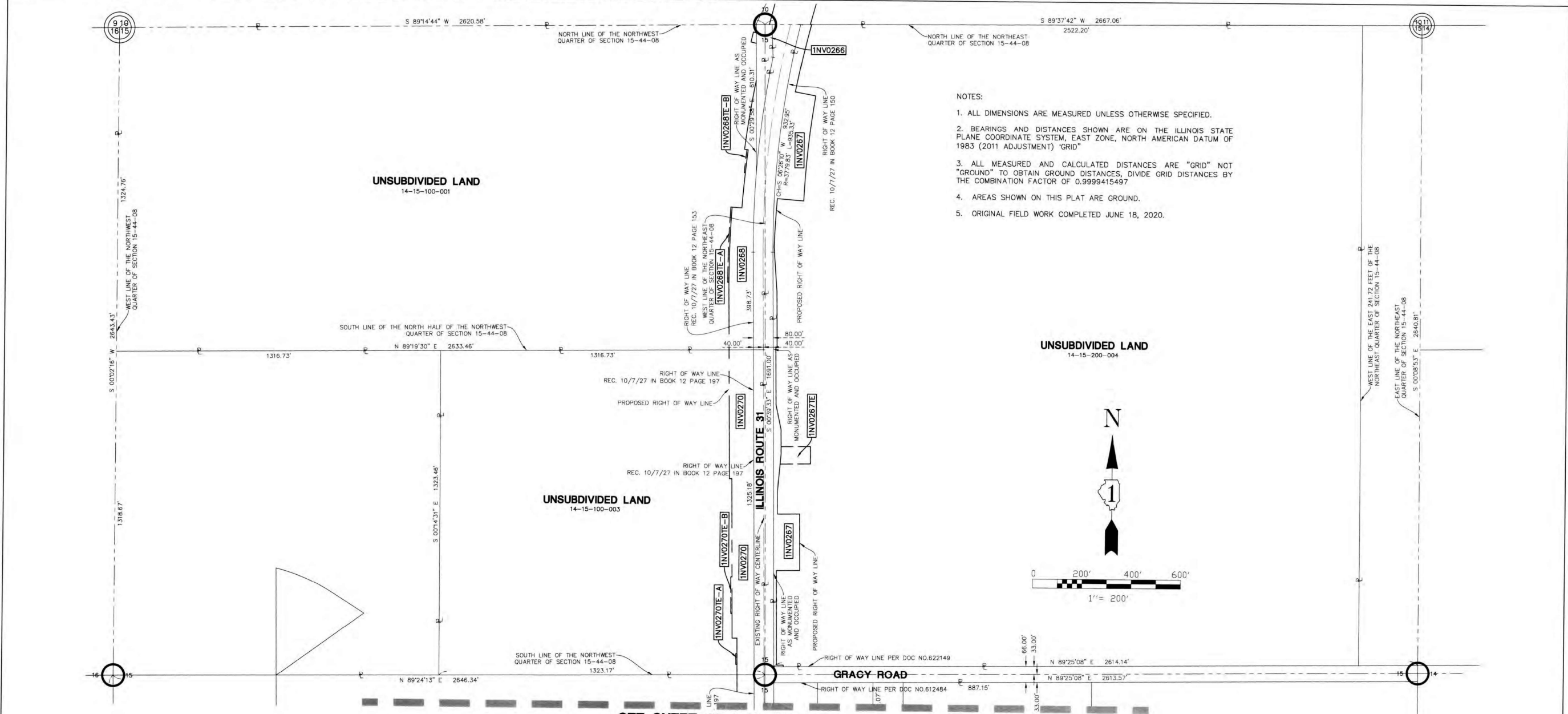
USER NAME = BW001	DESIGNED -	REVISED -
	DRAWN -	REVISED -
PLOT SCALE = 100.0000" / in.	CHECKED - KE	REVISED -
PLOT DATE = 1/20/2026	DATE - 1/9/2026	REVISED -

STATE OF ILLINOIS
DEPARTMENT OF TRANSPORTATION

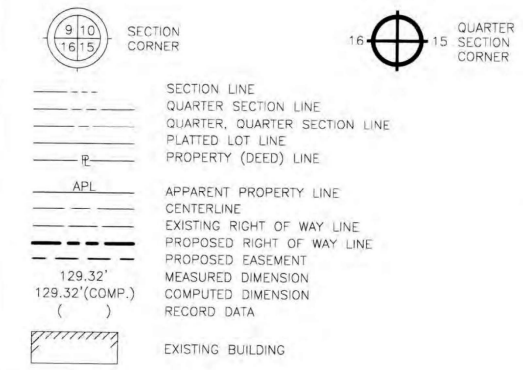
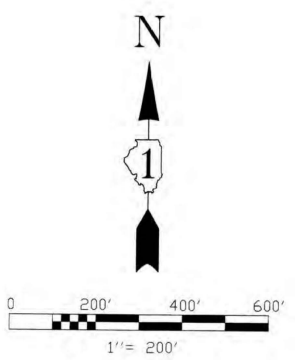
SCALE:	SHEET	OF	SHEETS	STA.	TO	STA.

F.A.P. RTE.	SECTION	COUNTY	TOTAL SHEETS	SHEET NO.
336A	2025-2127-R,C,TS,SW	MCHENRY	553	361
CONTRACT NO. 80C85			ILLINOIS FED. AID PROJECT	

PART OF N 1/2 OF SECTION 15 TWP. 44 N., R. 8 E. OF THE THIRD P.M., IN MCHENRY COUNTY, ILLINOIS



- NOTES:
1. ALL DIMENSIONS ARE MEASURED UNLESS OTHERWISE SPECIFIED.
 2. BEARINGS AND DISTANCES SHOWN ARE ON THE ILLINOIS STATE PLANE COORDINATE SYSTEM, EAST ZONE, NORTH AMERICAN DATUM OF 1983 (2011 ADJUSTMENT) "GRID"
 3. ALL MEASURED AND CALCULATED DISTANCES ARE "GRID" NOT "GROUND" TO OBTAIN GROUND DISTANCES, DIVIDE GRID DISTANCES BY THE COMBINATION FACTOR OF 0.9999415497
 4. AREAS SHOWN ON THIS PLAT ARE GROUND.
 5. ORIGINAL FIELD WORK COMPLETED JUNE 18, 2020.



- IRON ROD SET
- IRON PIPE OR ROD FOUND
- ⊕ CUT CROSS FOUND OR SET
- T1 THESE STAKES REFERENCE FOUND OR SET MONUMENTATION.
- T2 IRON ROD FLUSHED WITH GROUND TO TIE FOUND IRON STAKE, IDENTIFIED BY COLORED PLASTIC CAP BEARING SURVEYORS REGISTRATION NUMBER.
- T3 THESE STAKES, IN CULTIVATED AREAS, REFERENCE FOUND OR SET MONUMENTATION, BURIED 5/8 INCH IRON ROD 20 INCHES BELOW GROUND TO TIE FOUND IRON STAKE, IDENTIFIED BY COLORED PLASTIC CAP BEARING SURVEYORS REGISTRATION NUMBER.
- STAKING OF PROPOSED RIGHT OF WAY, SET DIVISION OF HIGHWAYS SURVEY MARKER TO MONUMENT THE POSITION SHOWN, IDENTIFIED BY INSCRIPTION DATA AND SURVEYORS REGISTRATION NUMBER.
- M STAKING OR PROPOSED RIGHT OF WAY IN CULTIVATED AREAS, BURIED 5/8 INCH METAL ROD 20 INCHES BELOW GROUND TO MARK FUTURE SURVEY MARKER POSITION, IDENTIFIED BY COLOR PLASTIC CAP BEARING SURVEYORS REGISTRATION NUMBER.
- ⊙ PERMANENT SURVEY MARKER, I D O T STD. 2135 (TO BE SET BY OTHERS)
- RIGHT OF WAY STAKING PROPOSED TO BE SET.
- LIGHT STANDARD
- P.O.B. = POINT OF BEGINNING
- P.O.C. = POINT OF COMMENCEMENT
- ⊕ PK NAIL SET
- REPLACED AFTER CONSTRUCTION

SEE SHEET 46

I, JAMES D. BAKER, DO HEREBY DECLARE THAT I HAVE SURVEYED THE PLAT OF HIGHWAYS SHOWN HEREON IN SECTION 15, 22, AND 27, TOWNSHIP 44 NORTH RANGE 8, EAST OF THE THIRD PRINCIPAL MERIDIAN, MCHENRY COUNTY, ILLINOIS; THAT THE SURVEY IS TRUE AND COMPLETE AS SHOWN TO THE BEST OF MY KNOWLEDGE AND BELIEF; THAT THE PLAT CORRECTLY REPRESENTS SAID SURVEY; THAT ALL MONUMENTS FOUND AND ESTABLISHED ARE OF PERMANENT QUALITY AND OCCUPY THE POSITIONS SHOWN THEREON AND THAT THE MONUMENTS ARE SUFFICIENT TO ENABLE THE SURVEY TO BE RETRACED, MADE FOR THE DEPARTMENT OF TRANSPORTATION, STATE OF ILLINOIS.

DATED AT LINCOLNSHIRE, ILLINOIS THIS 1ST DAY OF AUGUST A.D., 2025.

J.D.B.
ILLINOIS PROFESSIONAL LAND SURVEYOR NO. 3648
LICENSE EXPIRES NOVEMBER 30, 2026

- DESIGN FIRM LICENSE NO. 184003350
LICENSE EXPIRES APRIL 30, 2027
- REVISED: 12/20/2023 PER IDOT COMMENTS-PGA
 - REVISED: 05/26/2023 PER IDOT COMMENTS-PGA
 - REVISED: 05/05/2023 PER IDOT COMMENTS-PGA
 - REVISED: 04/28/2023 PER IDOT COMMENTS-PGA
 - REVISED: 02/27/2023 PER IDOT COMMENTS-PGA
 - REVISED: 02/09/2022 PER IDOT COMMENTS-PGA
 - REVISED: 11/18/2021 PER IDOT COMMENTS-PGA
 - REVISED: 11/03/2021 PER IDOT COMMENTS-PGA
 - REVISED: 09/24/2021 PER IDOT COMMENTS-PGA
 - REVISED: 07/19/2021 PER IDOT COMMENTS-PGA
 - REVISED: 05/28/2021 PER IDOT COMMENTS-PGA
 - REVISED: 02/01/2021 PER RECORDED MONUMENT RECORDS-PGA
 - REVISED: 12/14/2020 PER IDOT COMMENTS-PGA
 - REVISED: 10/28/2020 PER IDOT COMMENTS-PGA



IDOT USE ONLY

PLAT OF HIGHWAYS
STATE OF ILLINOIS
DEPARTMENT OF TRANSPORTATION
ILLINOIS ROUTE 31

LIMITS: IL ROUTE 176 TO IL ROUTE 120 COUNTY: MCHENRY
SECTION: STA. 280+00 TO STA. 306+00 ILLINOIS ROUTE 31 JOB NO.: R-91-013-07
SCALE: 1" = 200' SHEET 47 OF 50 SHEETS

BUREAU OF LAND ACQUISITION
201 WEST CENTER COURT
SCHAUMBURG, ILLINOIS 60196

IDOT19-W02 5B

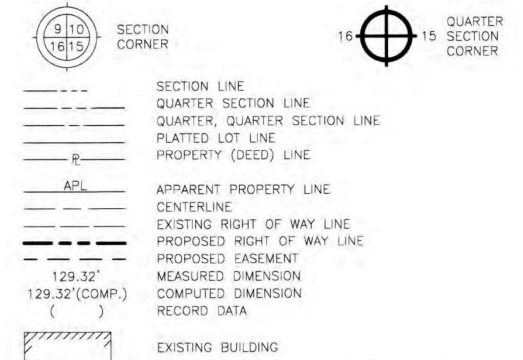
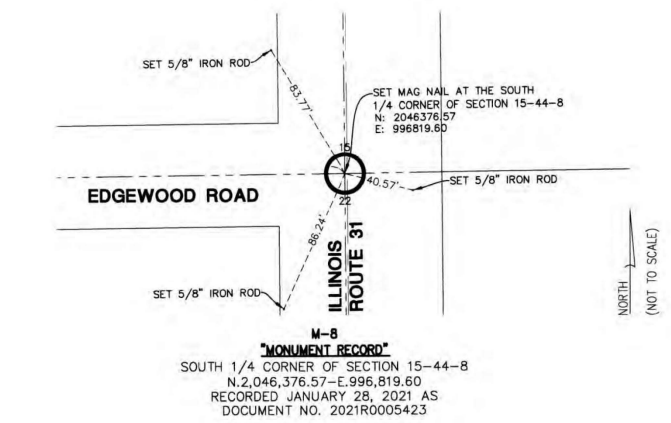
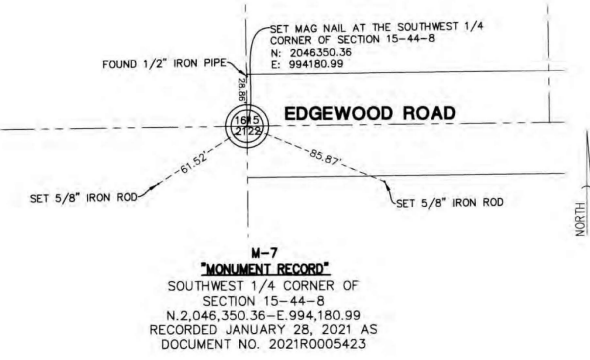
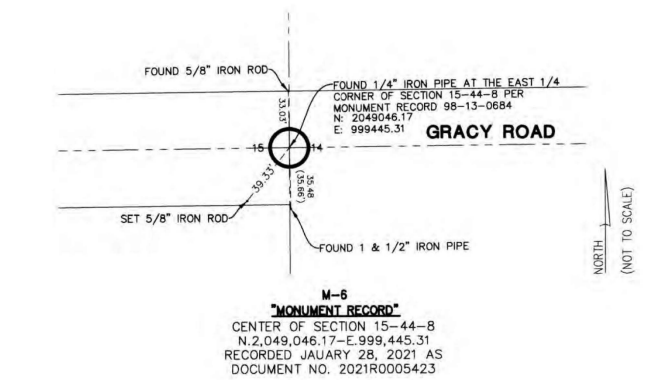
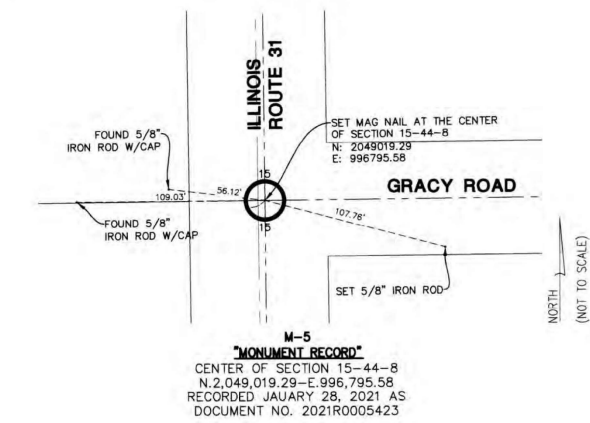
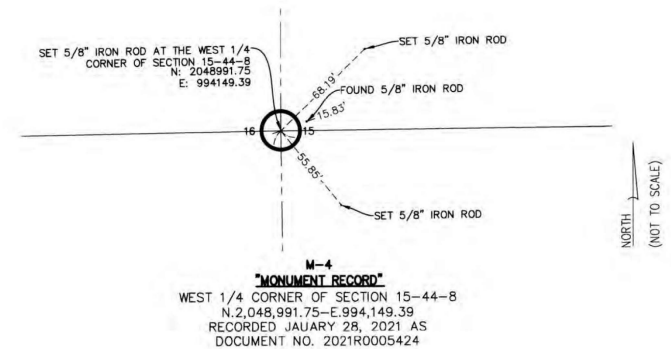
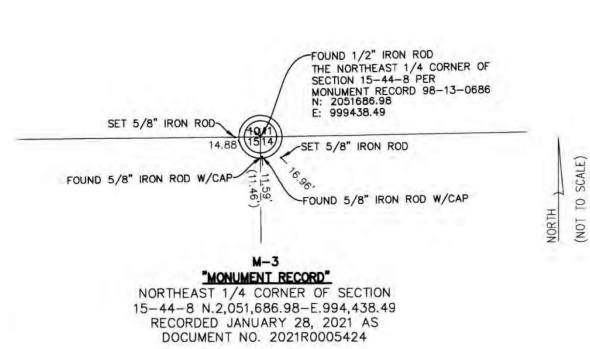
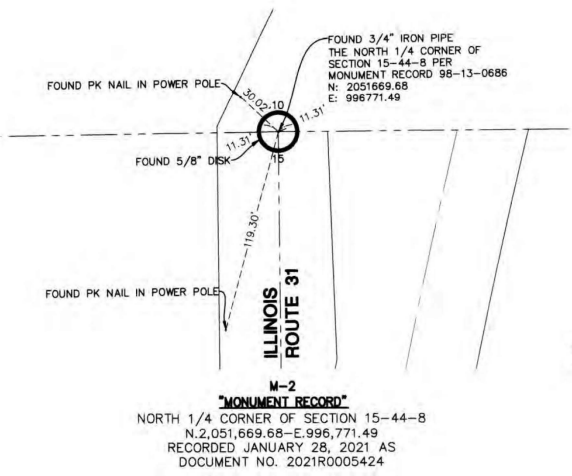
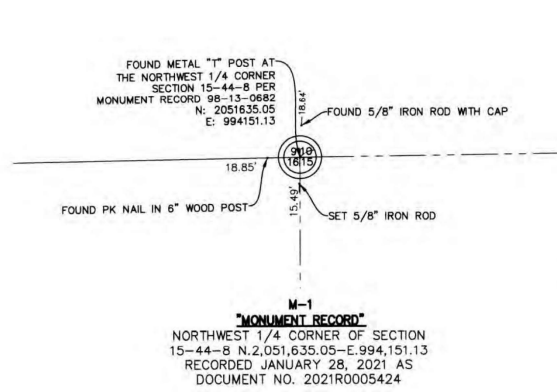
USER NAME = BW001	DESIGNED -	REVISED -
	DRAWN -	REVISED -
PLOT SCALE = 100.0000' / in.	CHECKED - KE	REVISED -
PLOT DATE = 1/20/2026	DATE - 1/9/2026	REVISED -

STATE OF ILLINOIS
DEPARTMENT OF TRANSPORTATION

SCALE: SHEET OF SHEETS STA. TO STA.

F.A.P. RTE.	SECTION	COUNTY	TOTAL SHEETS	SHEET NO.
336A	2025-2127-R,C,TS,SW	MCHENRY	553	362
CONTRACT NO. 80C85				
ILLINOIS FED. AID PROJECT				

MODEL: Default FILE NAME: p:\platticks-pw-bentley\compatticks-pw-07\Documents\DOT2127-R,C,TS,SW_SHT-ROW-35.dgn



- IRON ROD SET
- IRON PIPE OR ROD FOUND
- + CUT CROSS FOUND OR SET
- T1 THESE STAKES REFERENCE FOUND OR SET MONUMENTATION.
- T2 IRON ROD FLUSHED WITH GROUND TO TIE FOUND IRON STAKE, IDENTIFIED BY COLORED PLASTIC CAP BEARING SURVEYORS REGISTRATION NUMBER.
- T3 THESE STAKES, IN CULTIVATED AREAS, REFERENCE FOUND OR SET MONUMENTATION. BURIED 5/8 INCH IRON ROD 20 INCHES BELOW GROUND TO TIE FOUND IRON STAKE, IDENTIFIED BY COLORED PLASTIC CAP BEARING SURVEYORS REGISTRATION NUMBER.
- STAKING OF PROPOSED RIGHT OF WAY, SET DIVISION OF HIGHWAYS SURVEY MARKER TO MONUMENT THE POSITION SHOWN, IDENTIFIED BY INSCRIPTION DATA AND SURVEYORS REGISTRATION NUMBER.
- M STAKING OR PROPOSED RIGHT OF WAY IN CULTIVATED AREAS. BURIED 5/8 INCH METAL ROD 20 INCHES BELOW GROUND TO MARK FUTURE SURVEY MARKER POSITION. IDENTIFIED BY COLOR PLASTIC CAP BEARING SURVEYORS REGISTRATION NUMBER.
- ⊙ PERMANENT SURVEY MARKER, I D O T STD. 2135 (TO BE SET BY OTHERS)
- RIGHT OF WAY STAKING PROPOSED TO BE SET.
- LIGHT STANDARD
- P.O.B. = POINT OF BEGINNING
- P.O.C. = POINT OF COMMENCEMENT

- NOTES:
1. ALL DIMENSIONS ARE MEASURED UNLESS OTHERWISE SPECIFIED.
 2. BEARINGS AND DISTANCES SHOWN ARE ON THE ILLINOIS STATE PLANE COORDINATE SYSTEM, EAST ZONE, NORTH AMERICAN DATUM OF 1983 (2011 ADJUSTMENT) "GRID"
 3. ALL MEASURED AND CALCULATED DISTANCES ARE "GRID" NOT "GROUND" TO OBTAIN GROUND DISTANCES, DIVIDE GRID DISTANCES BY THE COMBINATION FACTOR OF 0.9999415497
 4. AREAS SHOWN ON THIS PLAT ARE GROUND.
 5. ORIGINAL FIELD WORK COMPLETED JUNE 18, 2020.

STATE OF ILLINOIS)
 COUNTY OF LAKE)SS

I, JAMES D. BAKER, DO HEREBY DECLARE THAT I HAVE SURVEYED THE PLAT OF HIGHWAYS SHOWN HEREON IN SECTION 15, 22, AND 27, TOWNSHIP 44 NORTH RANGE 8, EAST OF THE THIRD PRINCIPAL MERIDIAN, MCHENRY COUNTY, ILLINOIS; THAT THE SURVEY IS TRUE AND COMPLETE AS SHOWN TO THE BEST OF MY KNOWLEDGE AND BELIEF; THAT THE PLAT CORRECTLY REPRESENTS SAID SURVEY; THAT ALL MONUMENTS FOUND AND ESTABLISHED ARE OF PERMANENT QUALITY AND OCCUPY THE POSITIONS SHOWN THEREON AND THAT THE MONUMENTS ARE SUFFICIENT TO ENABLE THE SURVEY TO BE RETRACED, MADE FOR THE DEPARTMENT OF TRANSPORTATION, STATE OF ILLINOIS.

DATED AT LINCOLNSHIRE, ILLINOIS THIS 1ST DAY OF AUGUST A.D., 2025.

J. D. Baker
 ILLINOIS PROFESSIONAL LAND SURVEYOR NO. 3648
 LICENSE EXPIRES NOVEMBER 30, 2026



DESIGN FIRM LICENSE NO. 184003350
 LICENSE EXPIRES APRIL 30, 2027
 REVISED: 02/09/2022 PER IDOT COMMENTS-PGA
 REVISED: 11/18/2021 PER IDOT COMMENTS-PGA
 REVISED: 11/03/2021 PER IDOT COMMENTS-PGA
 REVISED: 09/24/2021 PER IDOT COMMENTS-PGA
 REVISED: 07/19/2021 PER IDOT COMMENTS-PGA
 REVISED: 05/28/2021 PER IDOT COMMENTS-PGA
 REVISED: 02/01/2021 PER RECORDED MONUMENT RECORDS-PGA
 REVISED: 12/14/2020 PER IDOT COMMENTS-PGA
 REVISED: 10/28/2020 PER IDOT COMMENTS-PGA

IDOT USE ONLY

Manhard CONSULTING LTD.
 Civil Engineers • Surveyors • Water Resource Engineers • Water & Wastewater Engineers
 Construction Managers • Environmental Scientists • Landscape Architects • Planners

PLAT OF HIGHWAYS
 STATE OF ILLINOIS
 DEPARTMENT OF TRANSPORTATION
 ILLINOIS ROUTE 31

LIMITS: IL ROUTE 176 TO IL ROUTE 120 COUNTY: MCHENRY
 SECTION: TO STA. ILLINOIS ROUTE 31 JOB NO.: R-91-013-07
 STA. TO STA. ILLINOIS ROUTE 31
 SCALE: SHEET 49 OF 50 SHEETS

BUREAU OF LAND ACQUISITION
 201 WEST CENTER COURT
 SCHAUMBURG, ILLINOIS 60196

CONTRACT NO. 80C85

MODEL: Default
 FILE NAME: p:\pathtocopy\ben\city.com\pathtocopy\07\Documents\10072177_019112_Design\12_3_CADD\BHEETS\C3-SHT-ROW-36.dgn


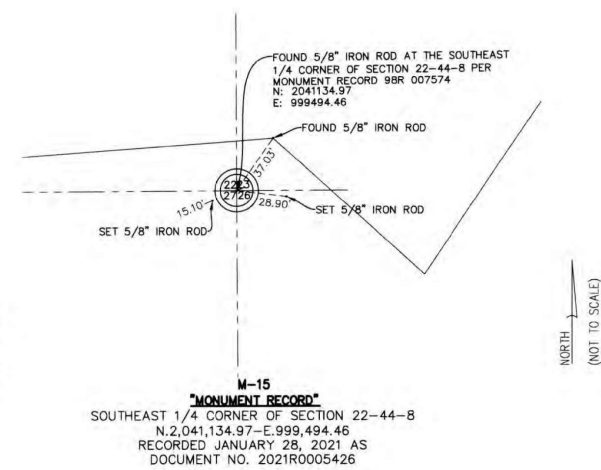
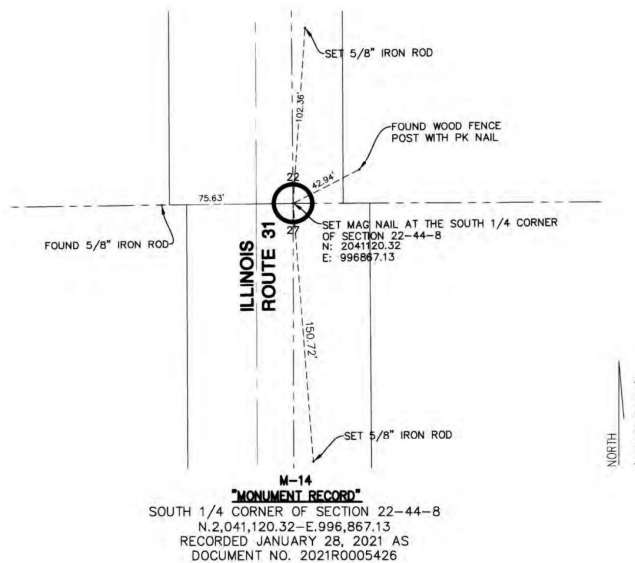
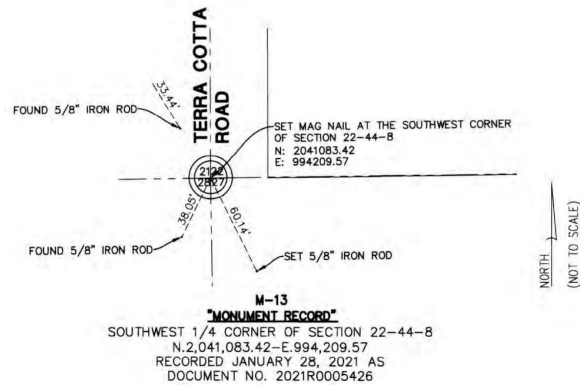
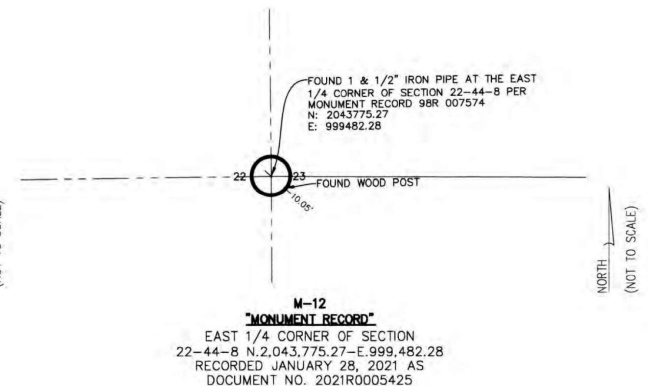
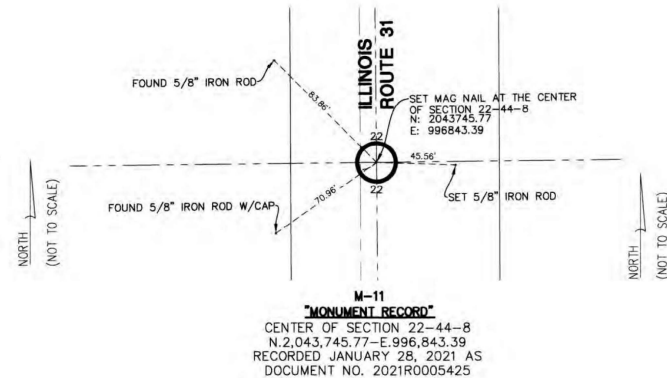
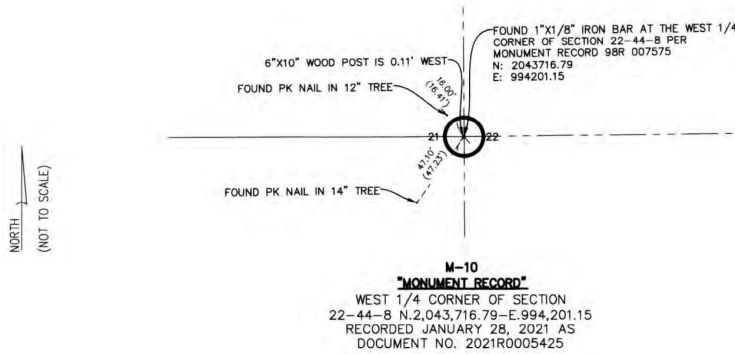
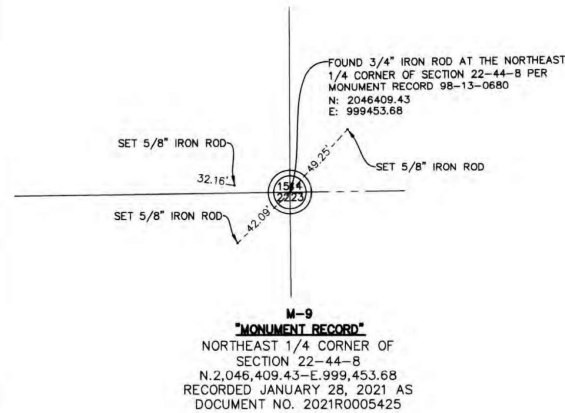
USER NAME = BW001	DESIGNED -	REVISED -
	DRAWN -	REVISED -
PLOT SCALE = 100.0000' / in.	CHECKED - KE	REVISED -
PLOT DATE = 1/20/2026	DATE - 1/9/2026	REVISED -

**STATE OF ILLINOIS
 DEPARTMENT OF TRANSPORTATION**

SCALE: SHEET OF SHEETS STA. TO STA.

F.A.P. RTE.	SECTION	COUNTY	TOTAL SHEETS	SHEET NO.
336A	2025-2127-R,C,TS,SW	MCHENRY	553	363
CONTRACT NO. 80C85				
ILLINOIS FED. AID PROJECT				

IDOT19-W02 SB



- NOTES:
- ALL DIMENSIONS ARE MEASURED UNLESS OTHERWISE SPECIFIED.
 - BEARINGS AND DISTANCES SHOWN ARE ON THE ILLINOIS STATE PLANE COORDINATE SYSTEM, EAST ZONE, NORTH AMERICAN DATUM OF 1983 (2011 ADJUSTMENT) "GRID"
 - ALL MEASURED AND CALCULATED DISTANCES ARE "GRID" NOT "GROUND" TO OBTAIN GROUND DISTANCES, DIVIDE GRID DISTANCES BY THE COMBINATION FACTOR OF 0.9999415497
 - AREAS SHOWN ON THIS PLAT ARE GROUND.
 - ORIGINAL FIELD WORK COMPLETED JUNE 18, 2020.

STATE OF ILLINOIS)
COUNTY OF LAKE)SS

I, JAMES D. BAKER, DO HEREBY DECLARE THAT I HAVE SURVEYED THE PLAT OF HIGHWAYS SHOWN HEREON IN SECTION 15, 22, AND 27, TOWNSHIP 44 NORTH RANGE 8, EAST OF THE THIRD PRINCIPAL MERIDIAN, MCHENRY COUNTY, ILLINOIS. THAT THE SURVEY IS TRUE AND COMPLETE AS SHOWN TO THE BEST OF MY KNOWLEDGE AND BELIEF; THAT THE PLAT CORRECTLY REPRESENTS SAID SURVEY; THAT ALL MONUMENTS FOUND AND ESTABLISHED ARE OF PERMANENT QUALITY AND OCCUPY THE POSITIONS SHOWN THEREON AND THAT THE MONUMENTS ARE SUFFICIENT TO ENABLE THE SURVEY TO BE RETRACED. MADE FOR THE DEPARTMENT OF TRANSPORTATION, STATE OF ILLINOIS.

DATED AT LINCOLNSHIRE, ILLINOIS THIS 1ST DAY OF AUGUST A.D., 2025.

James D. Baker
ILLINOIS PROFESSIONAL LAND SURVEYOR NO. 3648
LICENSE EXPIRES NOVEMBER 30, 2026

DESIGN FIRM LICENSE NO. 184003350
LICENSE EXPIRES APRIL 30, 2027
REVISED: 02/09/2022 PER IDOT COMMENTS-PGA
REVISED: 11/18/2021 PER IDOT COMMENTS-PGA
REVISED: 11/03/2021 PER IDOT COMMENTS-PGA
REVISED: 09/24/2021 PER IDOT COMMENTS-PGA
REVISED: 07/19/2021 PER IDOT COMMENTS-PGA
REVISED: 05/28/2021 PER IDOT COMMENTS-PGA
REVISED: 02/01/2021 PER RECORDED MONUMENT RECORDS-PGA
REVISED: 12/14/2020 PER IDOT COMMENTS-PGA
REVISED: 10/28/2020 PER IDOT COMMENTS-PGA



IDOT USE ONLY

Manhard CONSULTING LTD.
Civil Engineers • Surveyors • Water Resource Engineers • Water & Wastewater Engineers • Construction Managers • Environmental Scientists • Landscape Architects • Planners

PLAT OF HIGHWAYS
STATE OF ILLINOIS
DEPARTMENT OF TRANSPORTATION
ILLINOIS ROUTE 31

LIMITS: IL ROUTE 176 TO IL ROUTE 120 COUNTY: MCHENRY
SECTION: _____ JOB NO.: R-91-013-07
STA. _____ TO STA. ILLINOIS ROUTE 31
SCALE: _____ SHEET 50 OF 50 SHEETS

BUREAU OF LAND ACQUISITION
201 WEST CENTER COURT
SCHAUMBURG, ILLINOIS 60196

IDOT19-W02 SB

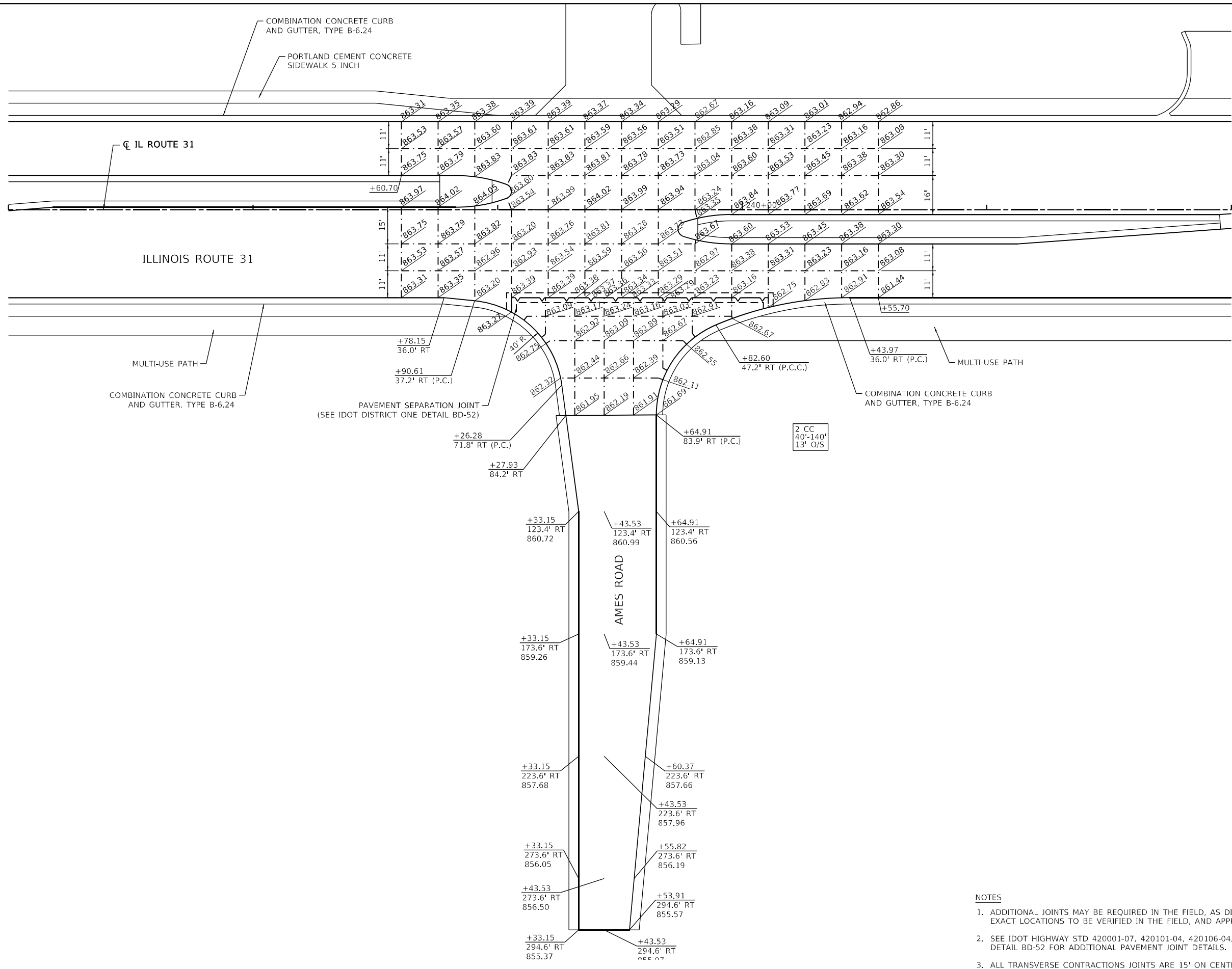
MODEL: Default
FILE NAME: p:\patricks-pw-bentley.com\patricks-pw-07\Documents\DOT2127.019.12_Design\12.3_CADD\BHE\B3_SHT_ROW_37.dgn

USER NAME = BW001	DESIGNED -	REVISED -
	DRAWN -	REVISED -
PLOT SCALE = 100.0000' / in.	CHECKED - KE	REVISED -
PLOT DATE = 1/20/2026	DATE - 1/9/2026	REVISED -

STATE OF ILLINOIS
DEPARTMENT OF TRANSPORTATION

SCALE: SHEET OF SHEETS STA. TO STA.

F.A.P. RTE.	SECTION	COUNTY	TOTAL SHEETS	SHEET NO.
336A	2025-2127-R,C,TS,SW	MCHENRY	553	364
CONTRACT NO. 80C85				
ILLINOIS FED. AID PROJECT				



- NOTES**
1. ADDITIONAL JOINTS MAY BE REQUIRED IN THE FIELD, AS DIRECTED BY THE ENGINEER. EXACT LOCATIONS TO BE VERIFIED IN THE FIELD, AND APPROVED BY THE ENGINEER.
 2. SEE IDOT HIGHWAY STD 420001-07, 420101-04, 420106-04, 420111-03 AND DISTRICT 1 DETAIL BD-52 FOR ADDITIONAL PAVEMENT JOINT DETAILS.
 3. ALL TRANSVERSE CONTRACTIONS JOINTS ARE 15' ON CENTER UNLESS OTHERWISE NOTED.

MODEL: D:\default
 FILE NAME: p:\patrick\company\bas\file\comp\pk\company\idot\2022\17_019\12_04\plan\12_3_CADD\SHEETS\CS-SHT-INTERSECTION-PLAN-05.dwg
 DATE: 1/23/2026

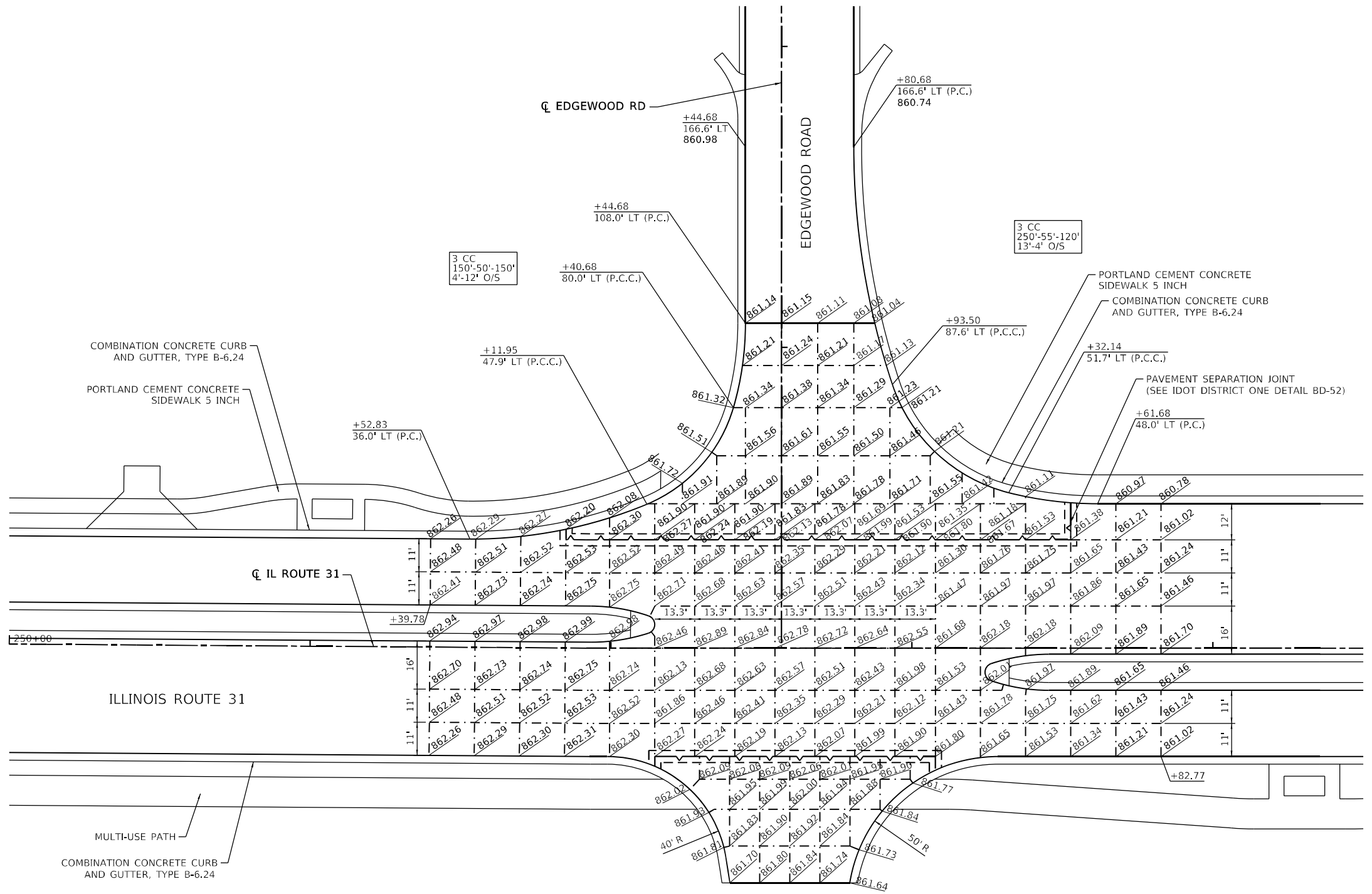
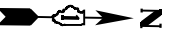


USER NAME = BW001	DESIGNED - CD	REVISED -
	DRAWN - CD	REVISED -
PLOT SCALE = 40,0000' / in	CHECKED - KE	REVISED -
PLOT DATE = 1/23/2026	DATE - 1/9/2026	REVISED -

STATE OF ILLINOIS
DEPARTMENT OF TRANSPORTATION

INTERSECTION DETAILS AND JOINTING PLAN			
ILLINOIS ROUTE 31/AMES ROAD			
SCALE: 1"=20'	SHEET 7	OF 16 SHEETS	TO STA.

F.A.P. RTE.	SECTION	COUNTY	TOTAL SHEETS	SHEET NO.
336A	2025-2127-R,C,TS,SW	McHENRY	553	365
CONTRACT NO.			80C85	
ILLINOIS		FED. AID PROJECT		



NOTES

1. ADDITIONAL JOINTS MAY BE REQUIRED IN THE FIELD, AS DIRECTED BY THE ENGINEER. EXACT LOCATIONS TO BE VERIFIED IN THE FIELD, AND APPROVED BY THE ENGINEER.
2. SEE IDOT HIGHWAY STD 420001-07, 420101-04, 420106-04, 420111-03 AND DISTRICT 1 DETAIL BD-52 FOR ADDITIONAL PAVEMENT JOINT DETAILS.
3. ALL TRANSVERSE CONTRACTIONS JOINTS ARE 15' ON CENTER UNLESS OTHERWISE NOTED.

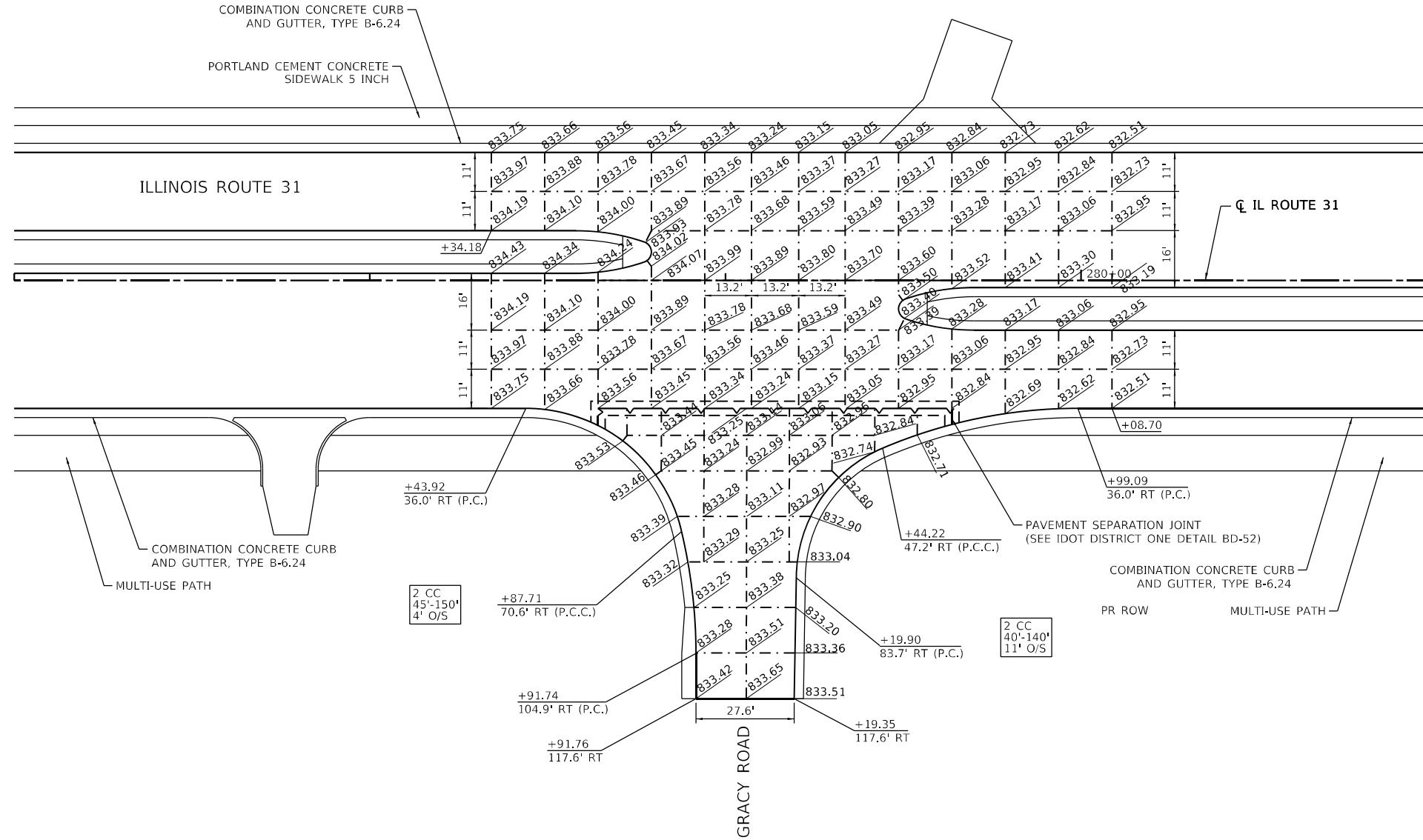
MODEL: D:\default
 FILE NAME: p:\patrick\company\dot\documents\DOT\2021\217\019\12_Design\12_3_CADD\SHEETS\CS-SHT-INTERSECTION-PLAN-10.dwg
 PATRICK
 a BR company

USER NAME = BW001	DESIGNED - CD	REVISED -
PLOT SCALE = 40,0001' / in.	DRAWN - CD	REVISED -
PLOT DATE = 1/23/2026	CHECKED - KE	REVISED -
	DATE - 1/9/2026	REVISED -

**STATE OF ILLINOIS
 DEPARTMENT OF TRANSPORTATION**

INTERSECTION DETAILS AND JOINTING PLAN			
ILLINOIS ROUTE 31/EDGEWOOD ROAD			
SCALE: 1"=20'	SHEET 8	OF 16 SHEETS	STA. TO STA.

F.A.P R.T.E.	SECTION	COUNTY	TOTAL SHEETS	SHEET NO.
336A	2025-2127-R,C,T5,SW	McHENRY	553	366
				CONTRACT NO. 80C85
				ILLINOIS FED. AID PROJECT



NOTES

1. ADDITIONAL JOINTS MAY BE REQUIRED IN THE FIELD, AS DIRECTED BY THE ENGINEER. EXACT LOCATIONS TO BE VERIFIED IN THE FIELD, AND APPROVED BY THE ENGINEER.
2. SEE IDOT HIGHWAY STD 420001-07, 420101-04, 420106-04, 420111-03 AND DISTRICT 1 DETAIL BD-52 FOR ADDITIONAL PAVEMENT JOINT DETAILS.
3. ALL TRANSVERSE CONTRACTIONS JOINTS ARE 15' ON CENTER UNLESS OTHERWISE NOTED.

MODEL: Default
 FILE NAME: p:\patrick\company\dot\documents\DOT\2025\2127-R,C,TS,SW\CADD\SHEETS\C3-SHT-INTERSECTION\PLAN-1.dwg



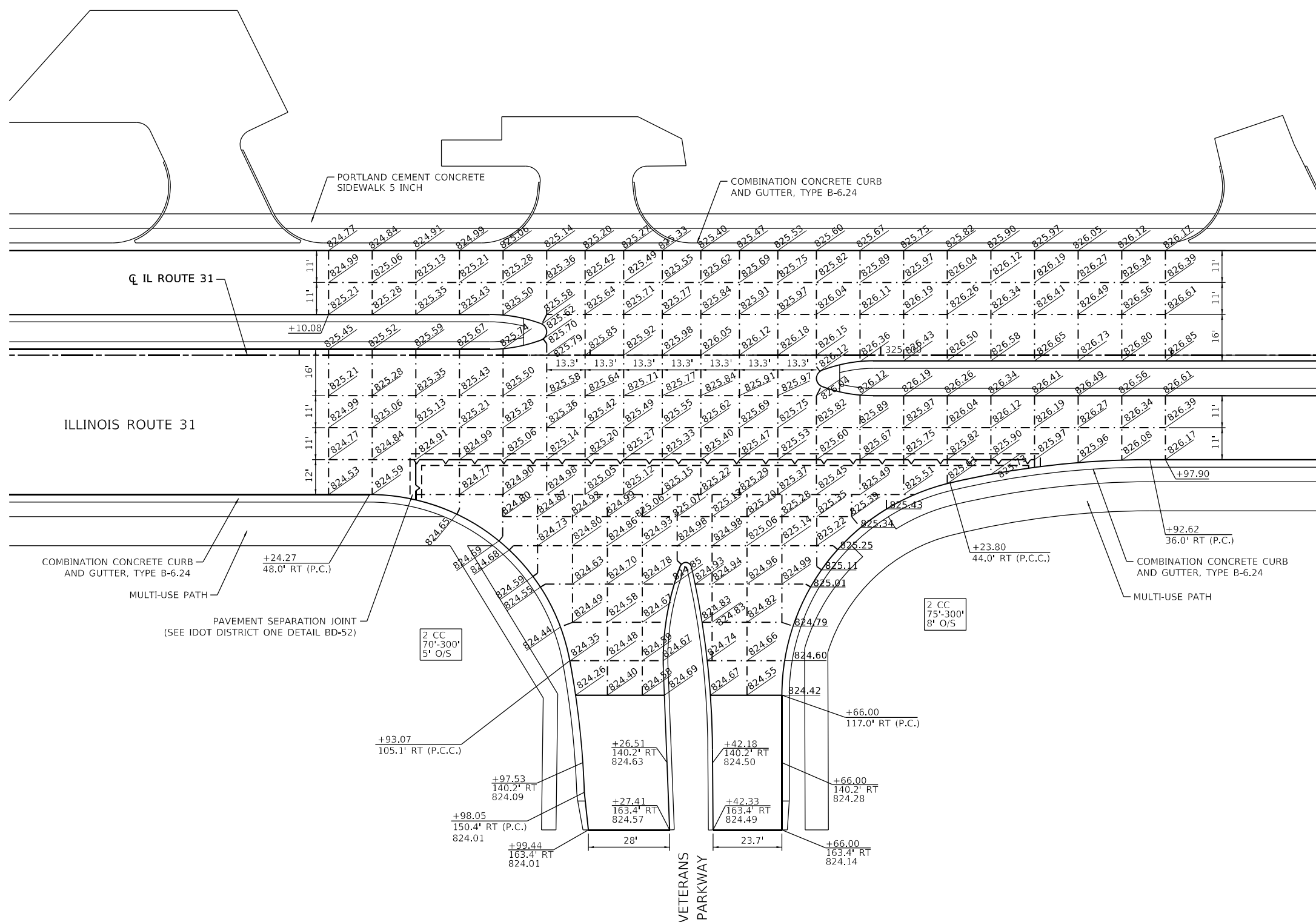

USER NAME = BW001	DESIGNED - CD	REVISED -
DRAWN - CD	REVISIONS -	
PLOT SCALE = 40,0000' / in	CHECKED - KE	REVISED -
PLOT DATE = 1/23/2026	DATE - 1/9/2026	REVISED -

**STATE OF ILLINOIS
 DEPARTMENT OF TRANSPORTATION**

**INTERSECTION DETAILS AND JOINTING PLAN
 ILLINOIS ROUTE 31/GRACY ROAD**

SCALE: 1"=20' SHEET 9 OF 16 SHEETS STA. TO STA.

F.A.P. RTE.	SECTION	COUNTY	TOTAL SHEETS	SHEET NO.
336A	2025-2127-R,C,TS,SW	McHENRY	553	367
CONTRACT NO. 80C85				
ILLINOIS FED. AID PROJECT				



- NOTES**
- ADDITIONAL JOINTS MAY BE REQUIRED IN THE FIELD, AS DIRECTED BY THE ENGINEER. EXACT LOCATIONS TO BE VERIFIED IN THE FIELD, AND APPROVED BY THE ENGINEER.
 - SEE IDOT HIGHWAY STD 420001-07, 420101-04, 420106-04, 420111-03 AND DISTRICT 1 DETAIL BD-52 FOR ADDITIONAL PAVEMENT JOINT DETAILS.
 - ALL TRANSVERSE CONTRACTIONS JOINTS ARE 15' ON CENTER UNLESS OTHERWISE NOTED.

MODEL: D:\default
 FILE NAME: p:\patrick\company\job\files\com\patk\company\71\Documents\130101217\0191012_Dwg\plan12_3_CADD\SHEETS\C3-SHT-INTERSECTION-PLAN-12.dwg

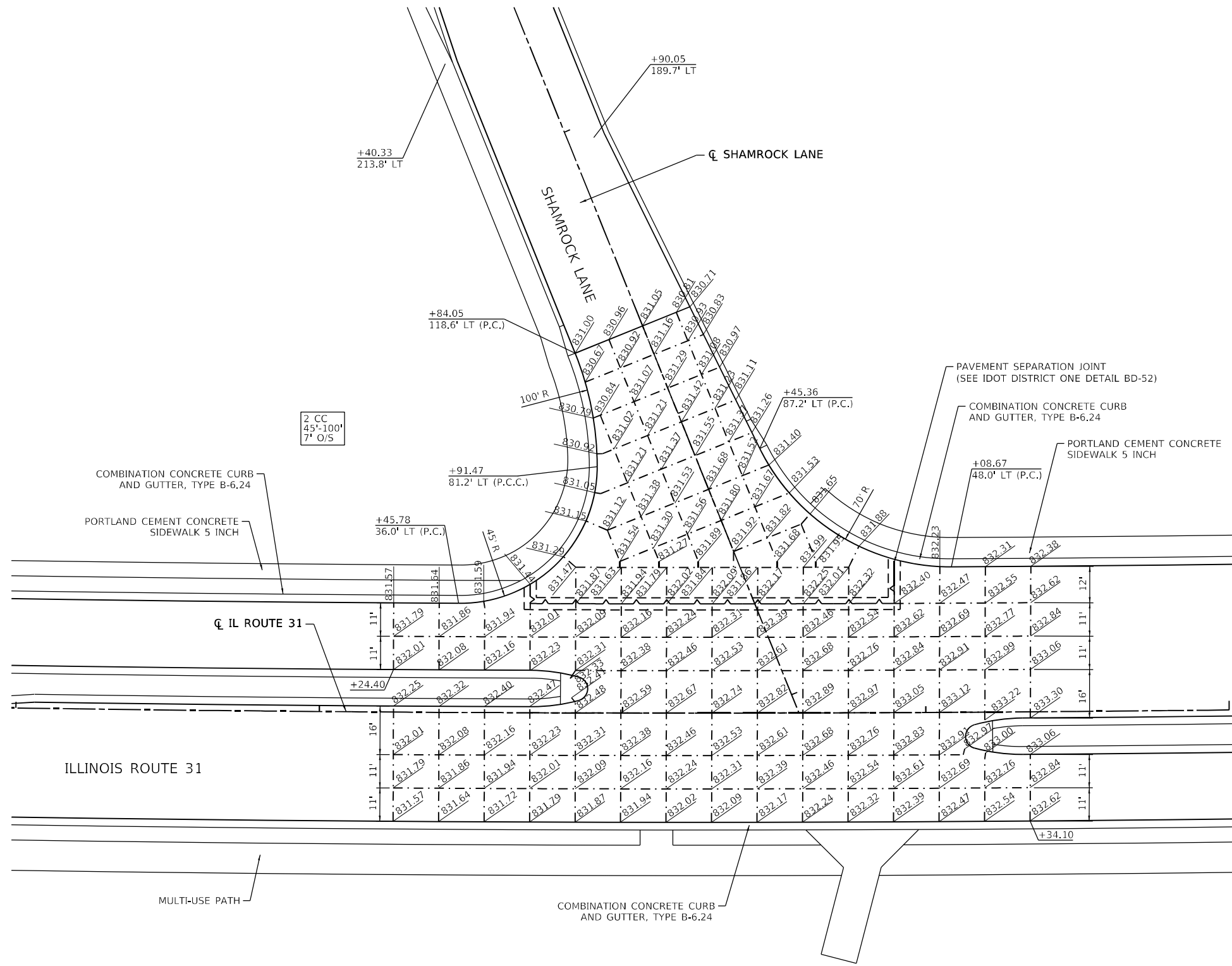


USER NAME = BW001	DESIGNED - CD	REVISED -
	DRAWN - CD	REVISED -
PLOT SCALE = 40,0000' / in.	CHECKED - KE	REVISED -
PLOT DATE = 1/23/2026	DATE - 1/9/2026	REVISED -

STATE OF ILLINOIS
DEPARTMENT OF TRANSPORTATION

INTERSECTION DETAILS AND JOINTING PLAN ILLINOIS ROUTE 31/VETERANS PARKWAY			
SCALE: 1"=20'	SHEET 10	OF 16 SHEETS	STA. TO STA.

F.A.P. RTE.	SECTION	COUNTY	TOTAL SHEETS	SHEET NO.
336A	2025-2127-R,C,TS,SW	McHENRY	553	368
CONTRACT NO.			80C85	
ILLINOIS		FED. AID PROJECT		



2 CC
45'-100'
7' O/S

NOTES

1. ADDITIONAL JOINTS MAY BE REQUIRED IN THE FIELD, AS DIRECTED BY THE ENGINEER. EXACT LOCATIONS TO BE VERIFIED IN THE FIELD, AND APPROVED BY THE ENGINEER.
2. SEE IDOT HIGHWAY STD 420001-07, 420101-04, 420106-04, 420111-03 AND DISTRICT 1 DETAIL BD-52 FOR ADDITIONAL PAVEMENT JOINT DETAILS.
3. ALL TRANSVERSE CONTRACTIONS JOINTS ARE 15' ON CENTER UNLESS OTHERWISE NOTED.

MODEL: Default
 FILE NAME: p:\patrick\company\job\file\company\patrick\company\407\Documents\407\Drawings\31_3_CADD\SHEETS\CS-SHT-INTERSECTION-PLAN-16.dwg



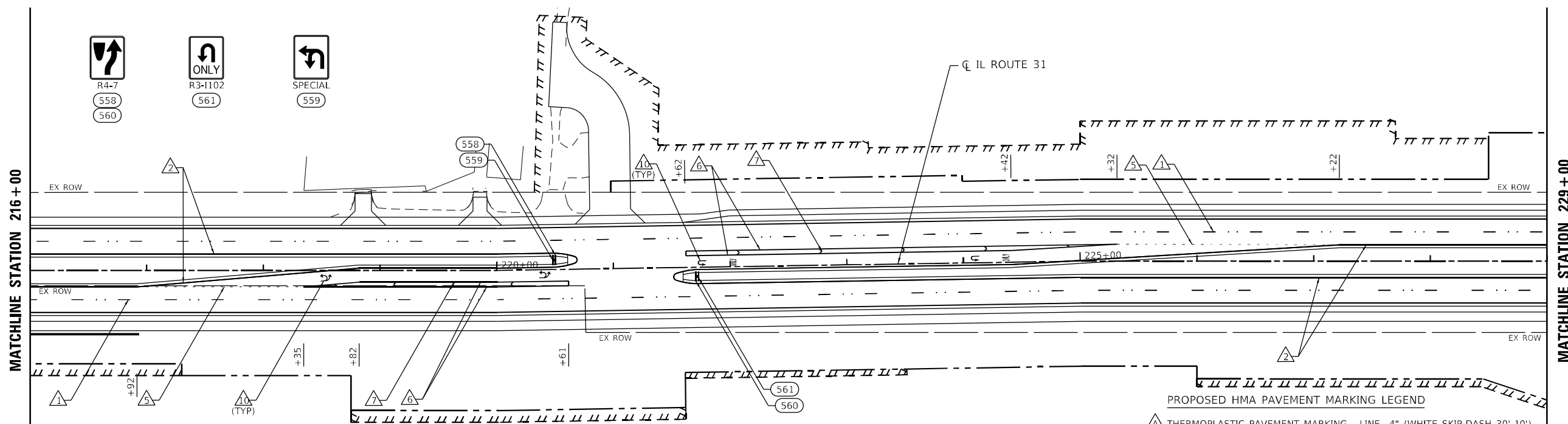
USER NAME = BW001	DESIGNED - CD	REVISED -
	DRAWN - CD	REVISED -
PLOT SCALE = 40,0000' / in.	CHECKED - KE	REVISED -
PLOT DATE = 1/23/2026	DATE - 1/9/2026	REVISED -

**STATE OF ILLINOIS
DEPARTMENT OF TRANSPORTATION**

**INTERSECTION DETAILS AND JOINTING PLAN
ILLINOIS ROUTE 31/SHAMROCK LANE**

SCALE: 1"=20' SHEET 14 OF 16 SHEETS STA. TO STA.

F.A.P R.T.E.	SECTION	COUNTY	TOTAL SHEETS	SHEET NO.
336A	2025-2127-R,C,TS,SW	McHENRY	553	372
CONTRACT NO. 80C85				
ILLINOIS		FED. AID PROJECT		



PROPOSED PCC PAVEMENT MARKING LEGEND

- ▲ PREFORMED PLASTIC PAVEMENT MARKING TYPE D - STANDARD -LINE 7" (WHITE LANE LINE SKIP-DASH 30'-10')
- ▲ MODIFIED URETHANE PAVEMENT MARKING TYPE 1 - LINE 4" (WHITE SKIP-DASH 30'-10')
- ▲ MODIFIED URETHANE PAVEMENT MARKING TYPE 1 - LINE 4" (YELLOW)
- ▲ MODIFIED URETHANE PAVEMENT MARKING TYPE 1 - LINE 4" (DOUBLE YELLOW)
- ▲ MODIFIED URETHANE PAVEMENT MARKING TYPE 1 - LINE 6" (WHITE)

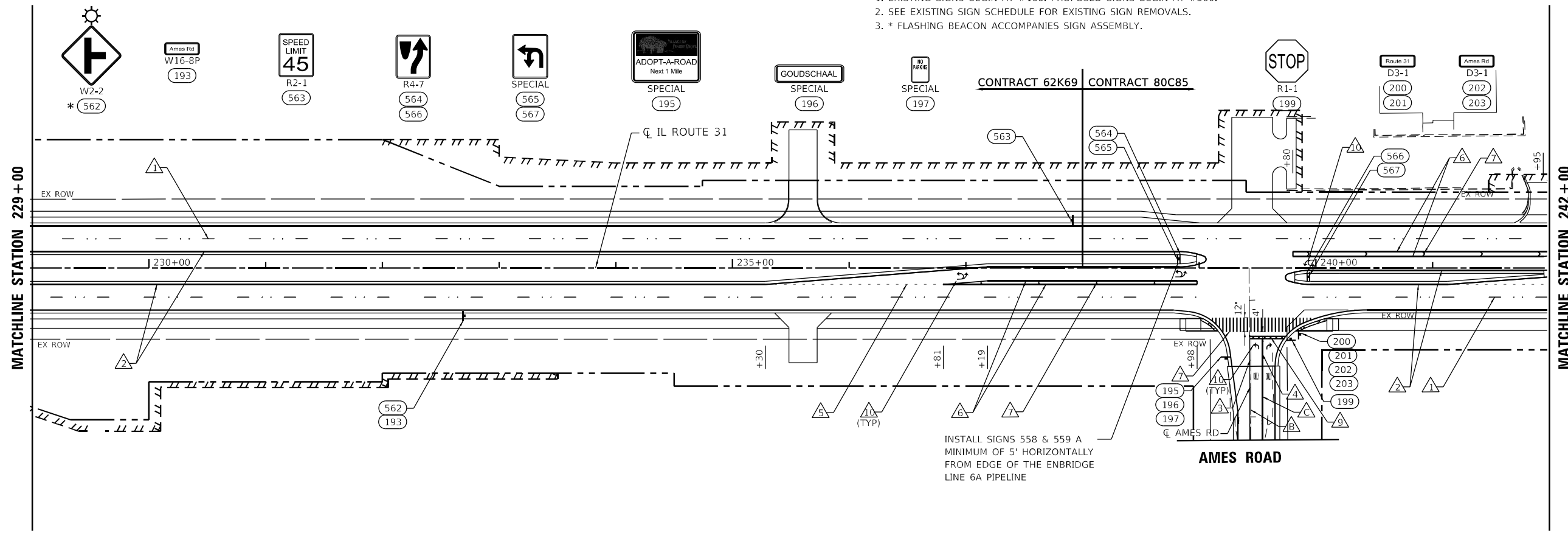
PROPOSED HMA PAVEMENT MARKING LEGEND

- ▲ MODIFIED URETHANE PAVEMENT MARKING TYPE 1 - LINE 6" (WHITE SKIP-DASH 6'-2')
- ▲ MODIFIED URETHANE PAVEMENT MARKING TYPE 1 - LINE 8" (WHITE)
- ▲ MODIFIED URETHANE PAVEMENT MARKING TYPE 1 - LINE 12" (WHITE)
- ▲ MODIFIED URETHANE PAVEMENT MARKING TYPE 1 - LINE 12" (YELLOW)
- ▲ MODIFIED URETHANE PAVEMENT MARKING TYPE 1 - LINE 24" (WHITE)
- ▲ MODIFIED URETHANE PAVEMENT MARKING TYPE 1 - LETTERS AND SYMBOLS (WHITE)
- ▲ RAISED REFLECTIVE PAVEMENT MARKER, ONE-WAY CRYSTAL

PROPOSED HMA PAVEMENT MARKING LEGEND

- ▲ THERMOPLASTIC PAVEMENT MARKING - LINE 4" (WHITE SKIP-DASH 30'-10')
- ▲ THERMOPLASTIC PAVEMENT MARKING - LINE 4" (DOUBLE YELLOW)
- ▲ THERMOPLASTIC PAVEMENT MARKING - LINE 6" (WHITE)
- ▲ THERMOPLASTIC PAVEMENT MARKING - LINE 6" (WHITE SKIP-DASH 6'-2')
- ▲ THERMOPLASTIC PAVEMENT MARKING - LINE 12" (YELLOW)
- ▲ THERMOPLASTIC PAVEMENT MARKING - LINE 24" (WHITE)
- ▲ THERMOPLASTIC PAVEMENT MARKING - LETTERS AND SYMBOLS (WHITE)

NOTES:
 1. EXISTING SIGNS BEGIN AT #100. PROPOSED SIGNS BEGIN AT #500.
 2. SEE EXISTING SIGN SCHEDULE FOR EXISTING SIGN REMOVALS.
 3. * FLASHING BEACON ACCOMPANIES SIGN ASSEMBLY.



INSTALL SIGNS 558 & 559 A MINIMUM OF 5' HORIZONTALLY FROM EDGE OF THE ENBRIDGE LINE 6A PIPELINE



USER NAME = joshua	DESIGNED -	REVISED -
PLOT SCALE = 100,0000' / in.	DRAWN -	REVISED -
PLOT DATE = 3/17/2026	CHECKED -	REVISED -
	DATE = 09/30/2025	REVISED -

**STATE OF ILLINOIS
DEPARTMENT OF TRANSPORTATION**

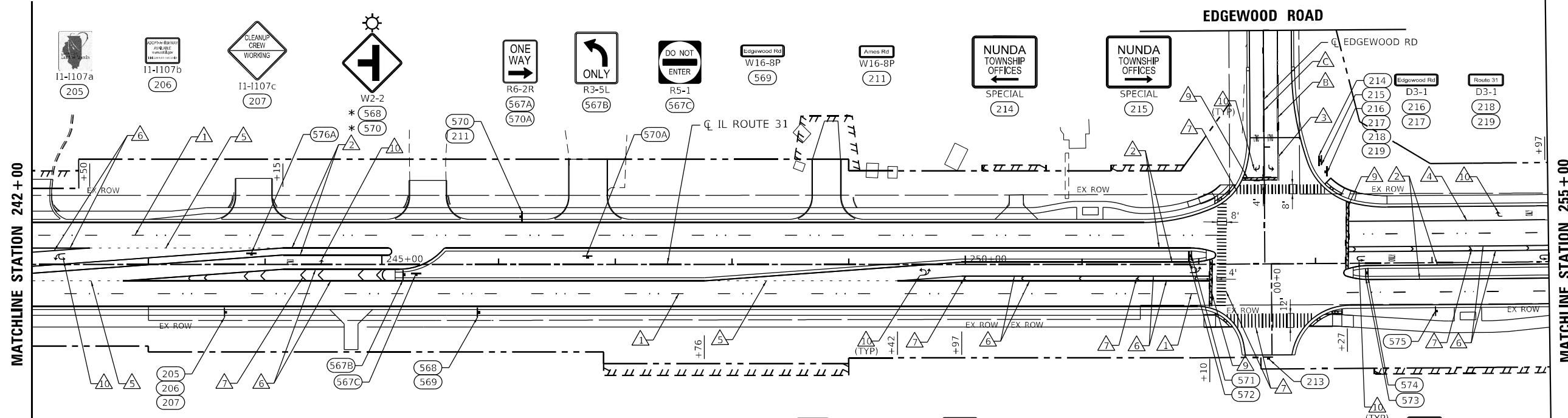
**PAVEMENT MARKING AND SIGNING PLAN
ILLINOIS ROUTE 31**

SCALE: 1"=50' SHEET 1 OF 10 SHEETS STA. 238+00 TO STA. 242+00

F.A. P. RTE.	SECTION	COUNTY	TOTAL SHEETS	SHEET NO.
336A	2025-2127-R,C,T5,SW	McHENRY	553	375
			CONTRACT NO. 80C85	

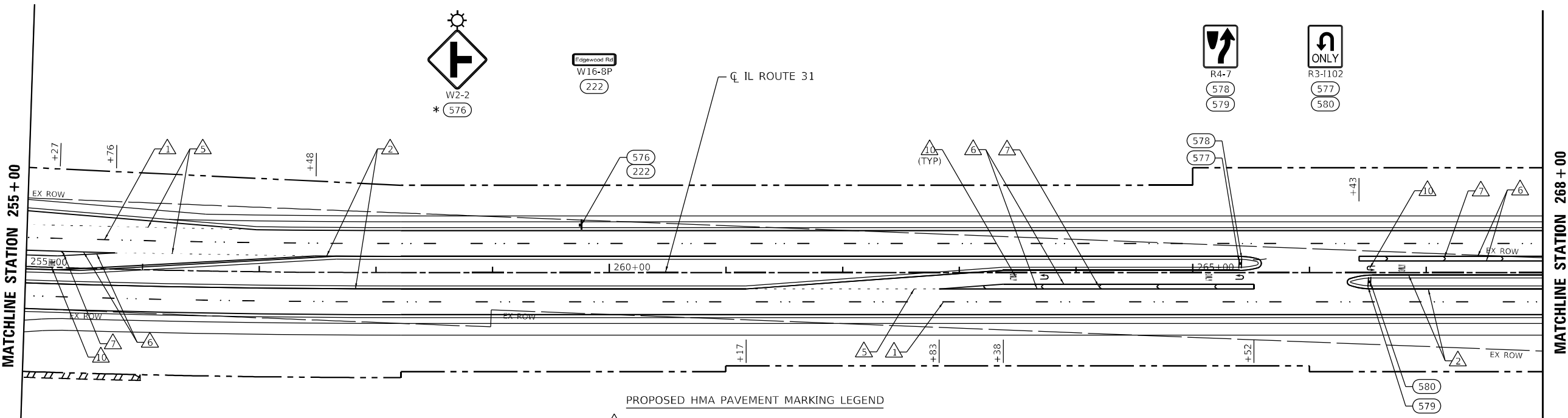
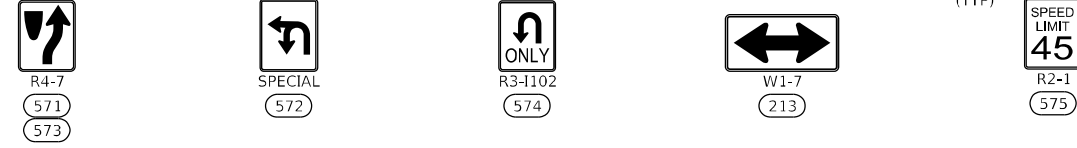
ILLINOIS FED. AID PROJECT

MODEL: Default
 FILE NAME: p:\mwork\illinois\2025\2127\2127_010123_Draft\0123_CADD\SHEETS\CLS\SHT_PMG_Plan05A.dwg



PROPOSED PCC PAVEMENT MARKING LEGEND

- ▲ PREFORMED PLASTIC PAVEMENT MARKING TYPE D - STANDARD -LINE 7" (WHITE LANE LINE SKIP-DASH 30'-10')
- ▲1 MODIFIED URETHANE PAVEMENT MARKING TYPE 1 - LINE 4" (WHITE SKIP-DASH 30'-10')
- ▲2 MODIFIED URETHANE PAVEMENT MARKING TYPE 1 - LINE 4" (YELLOW)
- ▲3 MODIFIED URETHANE PAVEMENT MARKING TYPE 1 - LINE 4" (DOUBLE YELLOW)
- ▲4 MODIFIED URETHANE PAVEMENT MARKING TYPE 1 - LINE 6" (WHITE)
- ▲5 MODIFIED URETHANE PAVEMENT MARKING TYPE 1 - LINE 6" (WHITE SKIP-DASH 6'-2')
- ▲6 MODIFIED URETHANE PAVEMENT MARKING TYPE 1 - LINE 8" (WHITE)
- ▲7 MODIFIED URETHANE PAVEMENT MARKING TYPE 1 - LINE 12" (WHITE)
- ▲8 MODIFIED URETHANE PAVEMENT MARKING TYPE 1 - LINE 12" (YELLOW)
- ▲9 MODIFIED URETHANE PAVEMENT MARKING TYPE 1 - LINE 24" (WHITE)
- ▲10 MODIFIED URETHANE PAVEMENT MARKING TYPE 1 - LETTERS AND SYMBOLS (WHITE)



PROPOSED HMA PAVEMENT MARKING LEGEND

- ▲ THERMOPLASTIC PAVEMENT MARKING - LINE 4" (WHITE SKIP-DASH 30'-10')
- ▲ B THERMOPLASTIC PAVEMENT MARKING - LINE 4" (DOUBLE YELLOW)
- ▲ C THERMOPLASTIC PAVEMENT MARKING - LINE 6" (WHITE)
- ▲ D THERMOPLASTIC PAVEMENT MARKING - LINE 6" (WHITE SKIP-DASH 6'-2')
- ▲ E THERMOPLASTIC PAVEMENT MARKING - LINE 12" (YELLOW)
- ▲ F THERMOPLASTIC PAVEMENT MARKING - LINE 24" (WHITE)
- ▲ G THERMOPLASTIC PAVEMENT MARKING - LETTERS AND SYMBOLS (WHITE)

NOTES:

1. EXISTING SIGNS BEGIN AT #100. PROPOSED SIGNS BEGIN AT #500.
2. SEE EXISTING SIGN SCHEDULE FOR EXISTING SIGN REMOVALS.
3. * FLASHING BEACON ACCOMPANIES SIGN ASSEMBLY.

MODEL: Default
 FILE NAME: p:\projects\illinois\2025\2127-R,C,T5,SW\CADD\SHEETS\CL-SHT-PM&S\PLAN05.dwg
 DATE: 3/17/2026



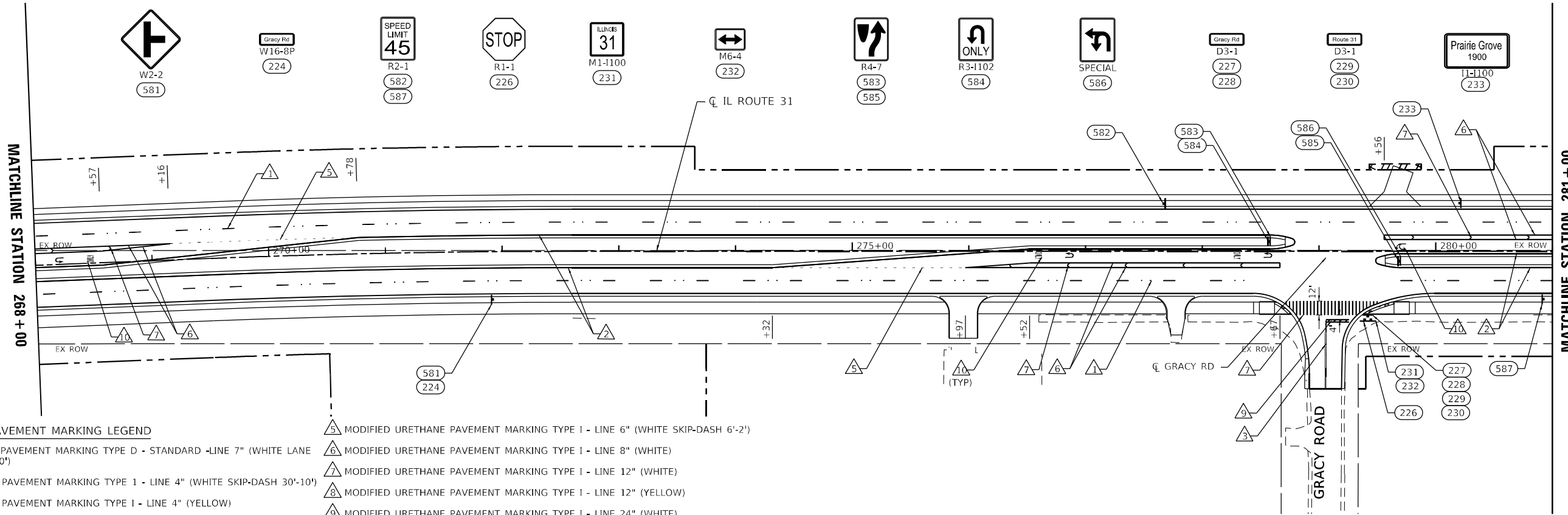
USER NAME = joshea	DESIGNED -	REVISED -
PLOT SCALE = 100,0000' / in.	DRAWN -	REVISED -
PLOT DATE = 3/17/2026	CHECKED -	REVISED -
	DATE - 09/30/2025	REVISED -

**STATE OF ILLINOIS
DEPARTMENT OF TRANSPORTATION**

**PAVEMENT MARKING AND SIGNING PLAN
ILLINOIS ROUTE 31**

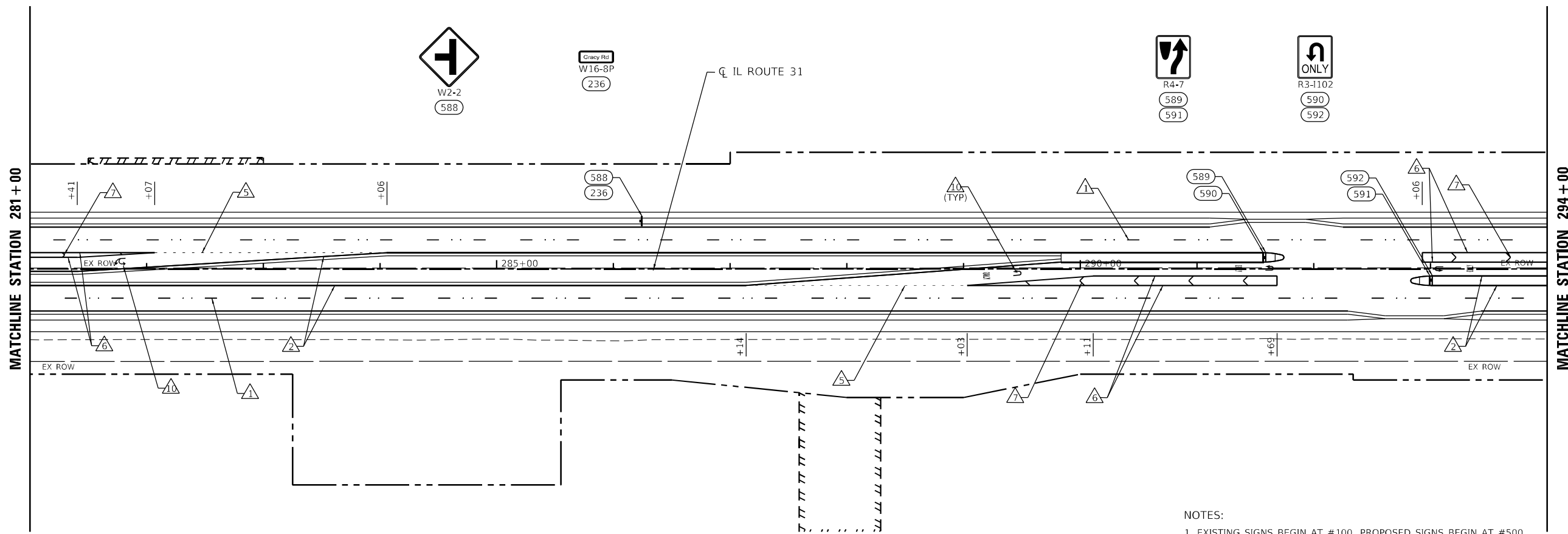
SCALE: 1"=50' SHEET 2 OF 10 SHEETS STA. 242+00 TO STA. 268+00

F.A.P. RTE.	SECTION	COUNTY	TOTAL SHEETS	SHEET NO.
336A	2025-2127-R,C,T5,SW	McHENRY	553	376
CONTRACT NO. 80C85			ILLINOIS FED. AID PROJECT	



PROPOSED PCC PAVEMENT MARKING LEGEND

- ▲ PREFORMED PLASTIC PAVEMENT MARKING TYPE D - STANDARD -LINE 7" (WHITE LANE LINE SKIP-DASH 30'-10')
- ▲1 MODIFIED URETHANE PAVEMENT MARKING TYPE 1 - LINE 4" (WHITE SKIP-DASH 30'-10')
- ▲2 MODIFIED URETHANE PAVEMENT MARKING TYPE 1 - LINE 4" (YELLOW)
- ▲3 MODIFIED URETHANE PAVEMENT MARKING TYPE 1 - LINE 4" (DOUBLE YELLOW)
- ▲4 MODIFIED URETHANE PAVEMENT MARKING TYPE 1 - LINE 6" (WHITE)
- ▲5 MODIFIED URETHANE PAVEMENT MARKING TYPE 1 - LINE 6" (WHITE SKIP-DASH 6'-2')
- ▲6 MODIFIED URETHANE PAVEMENT MARKING TYPE 1 - LINE 8" (WHITE)
- ▲7 MODIFIED URETHANE PAVEMENT MARKING TYPE 1 - LINE 12" (WHITE)
- ▲8 MODIFIED URETHANE PAVEMENT MARKING TYPE 1 - LINE 12" (YELLOW)
- ▲9 MODIFIED URETHANE PAVEMENT MARKING TYPE 1 - LINE 24" (WHITE)
- ▲10 MODIFIED URETHANE PAVEMENT MARKING TYPE 1 - LETTERS AND SYMBOLS (WHITE)
- ◀ RAISED REFLECTIVE PAVEMENT MARKER, ONE-WAY CRYSTAL



- NOTES:
1. EXISTING SIGNS BEGIN AT #100. PROPOSED SIGNS BEGIN AT #500.
 2. SEE EXISTING SIGN SCHEDULE FOR EXISTING SIGN REMOVALS.

MODEL: Default
 FILE NAME: p:\projects\336A\336A-R_CTS_SW\336A-R_CTS_SW-PLAN07.dwg
 CADD SHEETS: C:\SHT_PMC\PLAN07.dwg



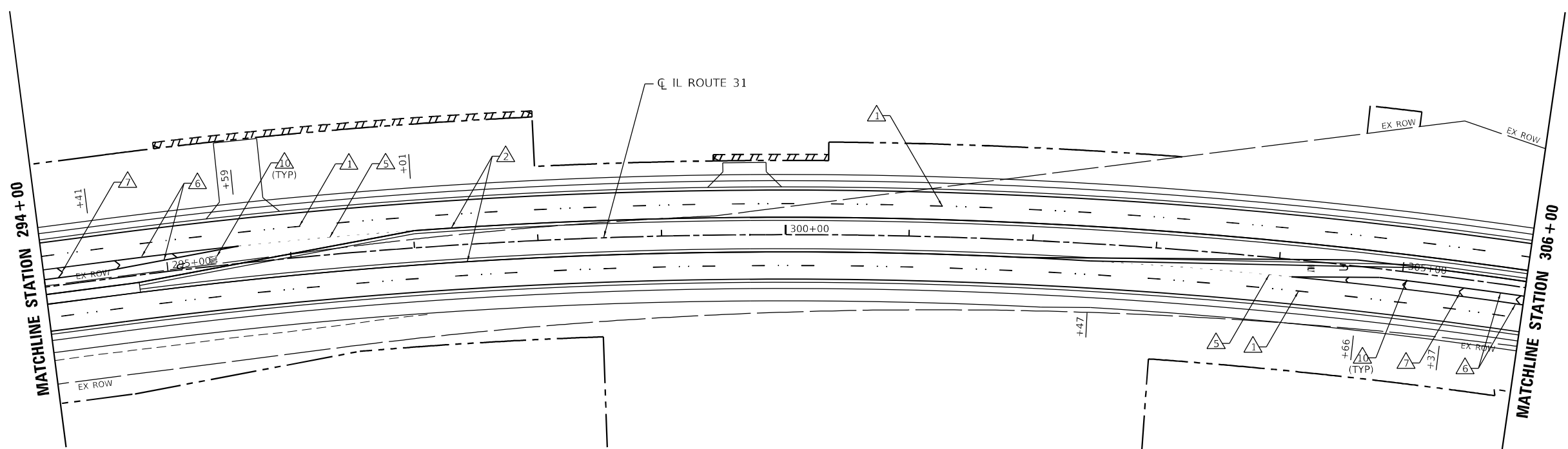
USER NAME = joshea	DESIGNED -	REVISED -
PLOT SCALE = 100,0000' / in.	DRAWN -	REVISED -
PLOT DATE = 3/17/2026	CHECKED -	REVISED -
	DATE = 09/30/2025	REVISED -

**STATE OF ILLINOIS
DEPARTMENT OF TRANSPORTATION**

**PAVEMENT MARKING AND SIGNING PLAN
ILLINOIS ROUTE 31**

SCALE: 1"=50' SHEET 3 OF 10 SHEETS STA. 268+00 TO STA. 294+00

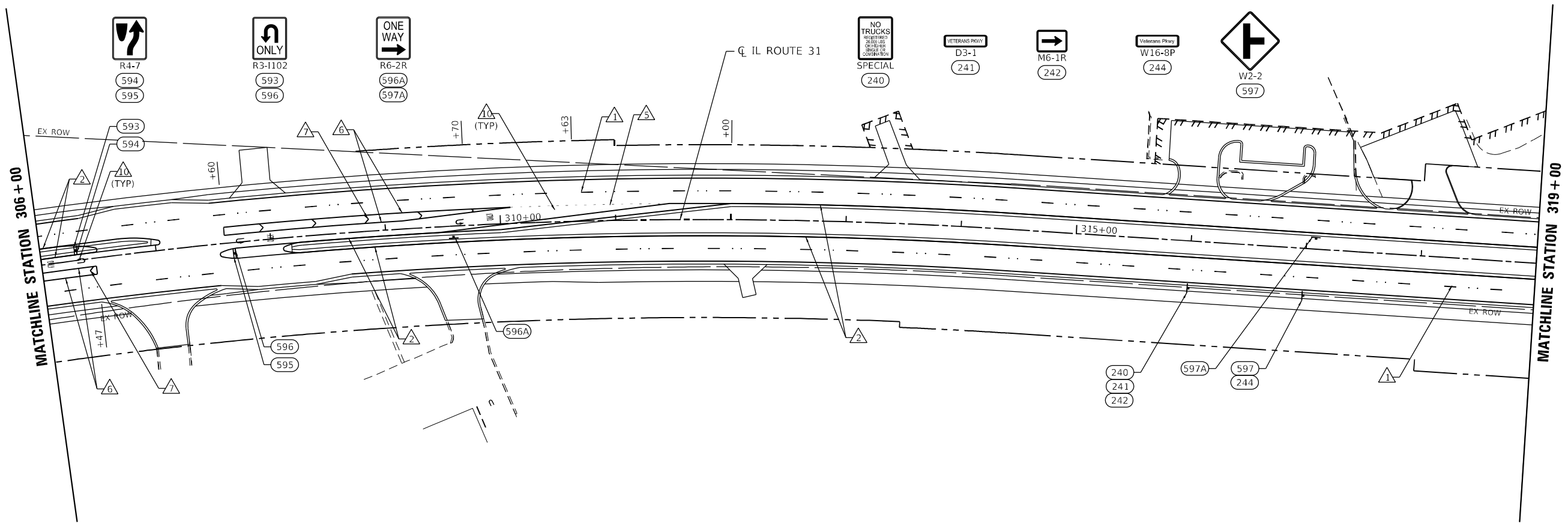
F.A.P. RTE.	SECTION	COUNTY	TOTAL SHEETS	SHEET NO.
336A	2025-2127-R,C,T5,SW	McHENRY	553	377
CONTRACT NO. 80C85			ILLINOIS FED. AID PROJECT	



PROPOSED PCC PAVEMENT MARKING LEGEND

- ▲ PREFORMED PLASTIC PAVEMENT MARKING TYPE D - STANDARD -LINE 7" (WHITE LANE LINE SKIP-DASH 30'-10')
- ▲1 MODIFIED URETHANE PAVEMENT MARKING TYPE 1 - LINE 4" (WHITE SKIP-DASH 30'-10')
- ▲2 MODIFIED URETHANE PAVEMENT MARKING TYPE 1 - LINE 4" (YELLOW)
- ▲3 MODIFIED URETHANE PAVEMENT MARKING TYPE 1 - LINE 4" (DOUBLE YELLOW)
- ▲4 MODIFIED URETHANE PAVEMENT MARKING TYPE 1 - LINE 6" (WHITE)
- ▲5 MODIFIED URETHANE PAVEMENT MARKING TYPE 1 - LINE 6" (WHITE SKIP-DASH 6'-2')
- ▲6 MODIFIED URETHANE PAVEMENT MARKING TYPE 1 - LINE 8" (WHITE)
- ▲7 MODIFIED URETHANE PAVEMENT MARKING TYPE 1 - LINE 12" (WHITE)
- ▲8 MODIFIED URETHANE PAVEMENT MARKING TYPE 1 - LINE 12" (YELLOW)
- ▲9 MODIFIED URETHANE PAVEMENT MARKING TYPE 1 - LINE 24" (WHITE)
- ▲10 MODIFIED URETHANE PAVEMENT MARKING TYPE 1 - LETTERS AND SYMBOLS (WHITE)
- ◀ RAISED REFLECTIVE PAVEMENT MARKER, ONE-WAY CRYSTAL

- NOTES:**
1. EXISTING SIGNS BEGIN AT #100. PROPOSED SIGNS BEGIN AT #500.
 2. SEE EXISTING SIGN SCHEDULE FOR EXISTING SIGN REMOVALS.



MODEL: Default
 FILE NAME: p:\projects\illinois\31\311217_019132_Dwg\plan12.3_CADD\SHEETS\CL-SHT_PMG-FRAN08.dwg
 DATE: 3/17/2026



USER NAME = joshea	DESIGNED -	REVISED -
PLOT SCALE = 100,0000' / in.	DRAWN -	REVISED -
PLOT DATE = 3/17/2026	CHECKED -	REVISED -
	DATE = 09/30/2025	REVISED -

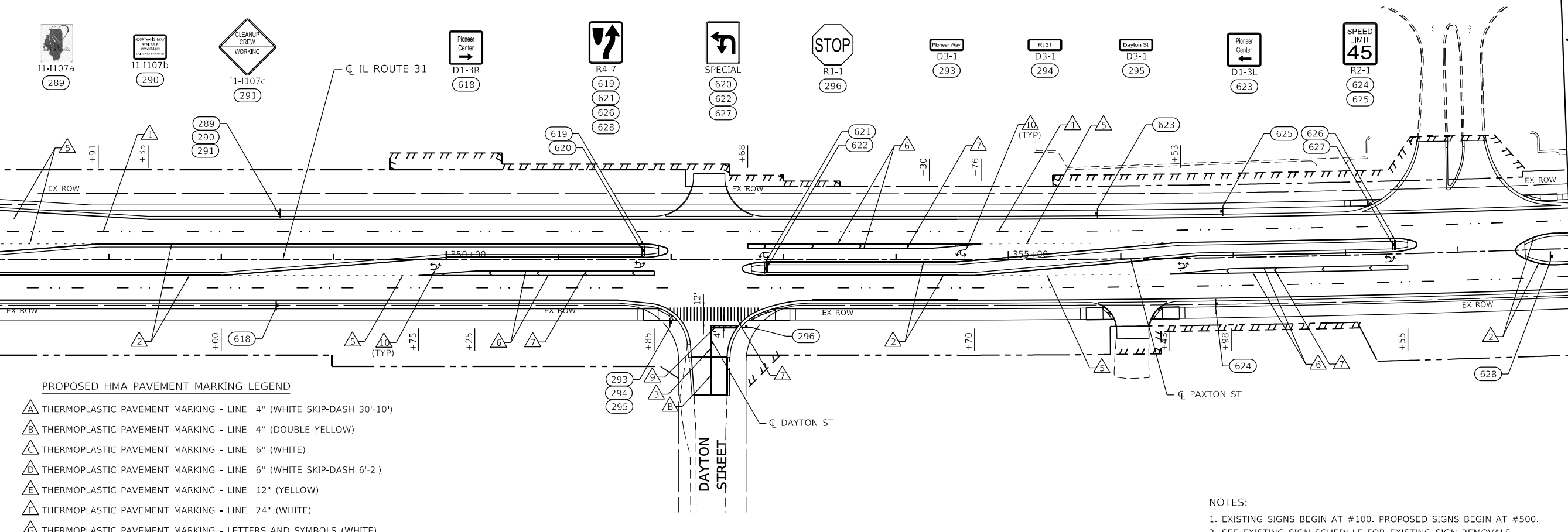
**STATE OF ILLINOIS
DEPARTMENT OF TRANSPORTATION**

PAVEMENT MARKING AND SIGNING PLAN			
ILLINOIS ROUTE 31			
SCALE: 1"=50'	SHEET 4	OF 10 SHEETS	STA. 294+00 TO STA. 319+00

F.A.P. RTE. 336A	SECTION 2025-2127-R,C,T5,SW	COUNTY McHENRY	TOTAL SHEETS 553	SHEET NO. 378
ILLINOIS FED. AID PROJECT			CONTRACT NO. 80C85	

MATCHLINE STATION 346 + 00

MATCHLINE STATION 360 + 00



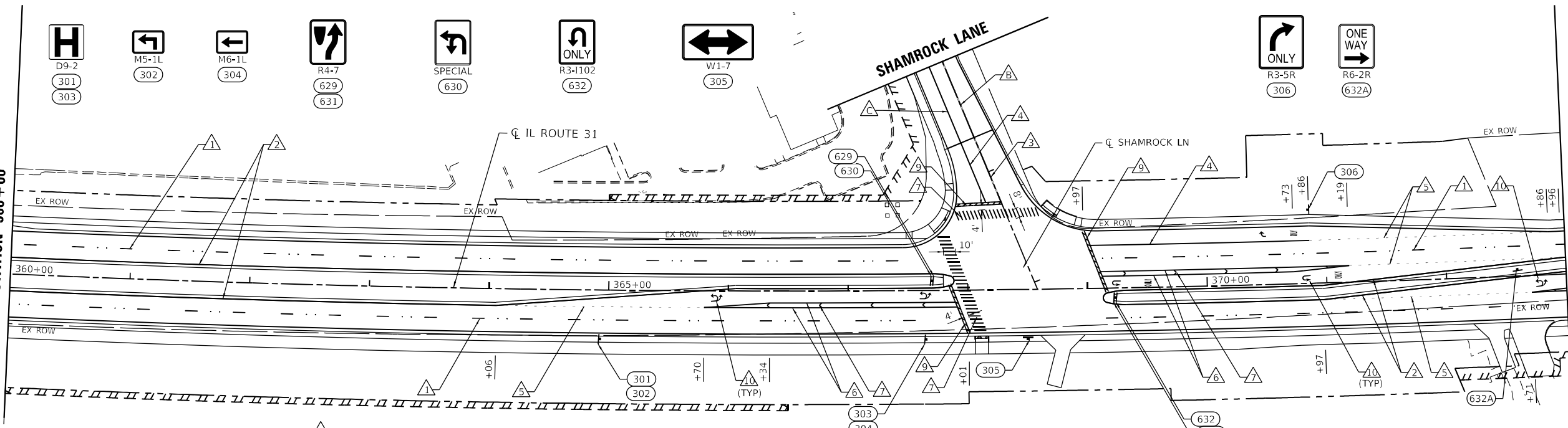
- PROPOSED HMA PAVEMENT MARKING LEGEND**
- ▲ THERMOPLASTIC PAVEMENT MARKING - LINE 4" (WHITE SKIP-DASH 30'-10')
 - ▲ THERMOPLASTIC PAVEMENT MARKING - LINE 4" (DOUBLE YELLOW)
 - ▲ THERMOPLASTIC PAVEMENT MARKING - LINE 6" (WHITE)
 - ▲ THERMOPLASTIC PAVEMENT MARKING - LINE 6" (WHITE SKIP-DASH 6'-2')
 - ▲ THERMOPLASTIC PAVEMENT MARKING - LINE 12" (YELLOW)
 - ▲ THERMOPLASTIC PAVEMENT MARKING - LINE 24" (WHITE)
 - ▲ THERMOPLASTIC PAVEMENT MARKING - LETTERS AND SYMBOLS (WHITE)

NOTES:

- EXISTING SIGNS BEGIN AT #100. PROPOSED SIGNS BEGIN AT #500.
- SEE EXISTING SIGN SCHEDULE FOR EXISTING SIGN REMOVALS.

MATCHLINE STATION 360 + 00

MATCHLINE STATION 373 + 00



- PROPOSED PCC PAVEMENT MARKING LEGEND**
- ▲ PREFORMED PLASTIC PAVEMENT MARKING TYPE D - STANDARD -LINE 7" (WHITE LANE LINE SKIP-DASH 30'-10')
 - ▲ MODIFIED URETHANE PAVEMENT MARKING TYPE 1 - LINE 4" (WHITE SKIP-DASH 30'-10')
 - ▲ MODIFIED URETHANE PAVEMENT MARKING TYPE 1 - LINE 4" (YELLOW)
 - ▲ MODIFIED URETHANE PAVEMENT MARKING TYPE 1 - LINE 4" (DOUBLE YELLOW)
 - ▲ MODIFIED URETHANE PAVEMENT MARKING TYPE 1 - LINE 6" (WHITE)
 - ▲ MODIFIED URETHANE PAVEMENT MARKING TYPE 1 - LINE 6" (WHITE SKIP-DASH 6'-2')
 - ▲ MODIFIED URETHANE PAVEMENT MARKING TYPE 1 - LINE 8" (WHITE)
 - ▲ MODIFIED URETHANE PAVEMENT MARKING TYPE 1 - LINE 12" (WHITE)
 - ▲ MODIFIED URETHANE PAVEMENT MARKING TYPE 1 - LINE 12" (YELLOW)
 - ▲ MODIFIED URETHANE PAVEMENT MARKING TYPE 1 - LINE 24" (WHITE)
 - ▲ MODIFIED URETHANE PAVEMENT MARKING TYPE 1 - LETTERS AND SYMBOLS (WHITE)
- ◀ RAISED REFLECTIVE PAVEMENT MARKER, ONE-WAY CRYSTAL

MODEL: D:\default
 FILE NAME: p:\work\11-1107c\11-1107c.dwg
 PLOT DATE: 3/17/2026
 PLOT SCALE: 1"=100.0000' / in.
 USER NAME: joshua



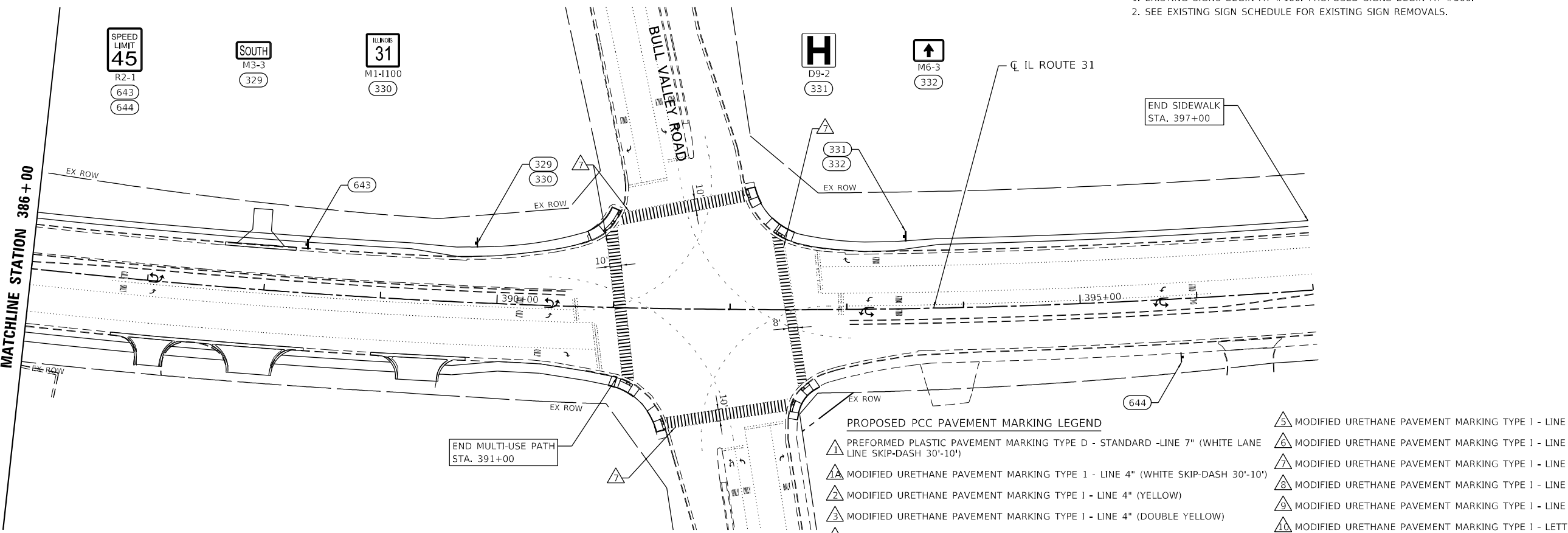
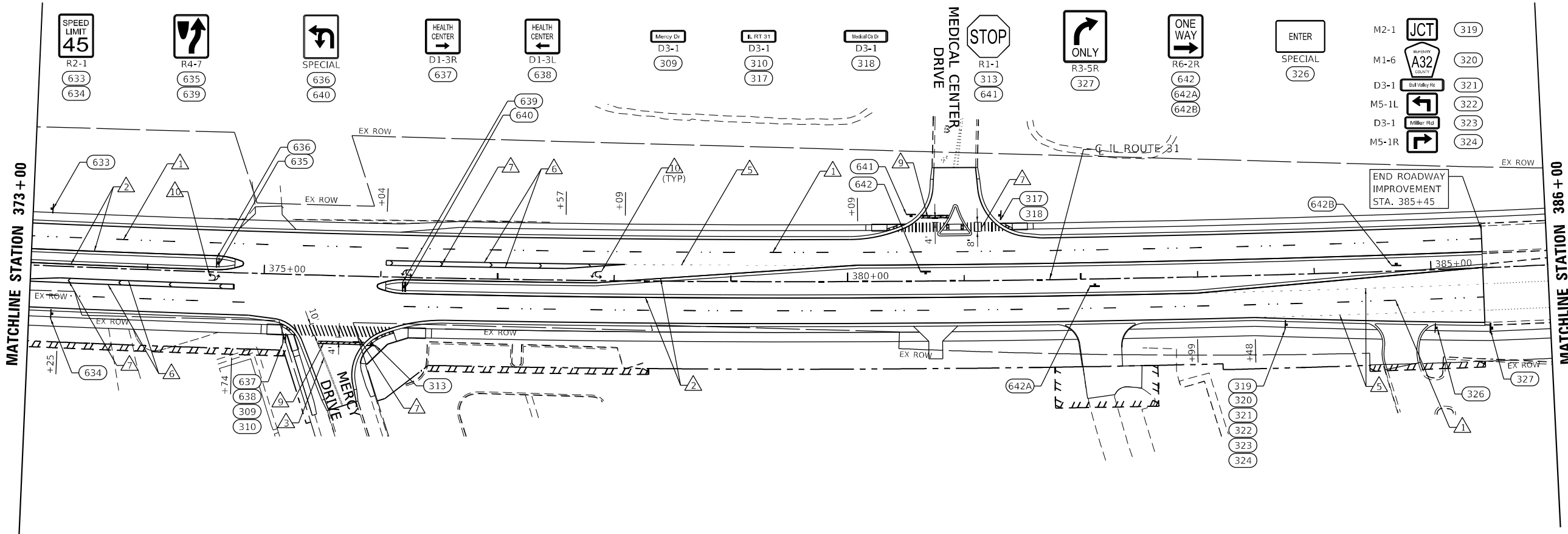
USER NAME = joshua	DESIGNED -	REvised -
PLOT SCALE = 100.0000' / in.	DRAWN -	REvised -
PLOT DATE = 3/17/2026	CHECKED -	REvised -
	DATE - 09/30/2025	REvised -

**STATE OF ILLINOIS
DEPARTMENT OF TRANSPORTATION**

**PAVEMENT MARKING AND SIGNING PLAN
ILLINOIS ROUTE 31**

SCALE: 1"=50' SHEET 6 OF 10 SHEETS STA. 346+00 TO STA. 373+00

F.A.P. RTE.	SECTION	COUNTY	TOTAL SHEETS	SHEET NO.
336A	2025-2127-R,C,T5,SW	McHENRY	553	380
			CONTRACT NO. 80C85	
ILLINOIS FED. AID PROJECT				



- NOTES:
- EXISTING SIGNS BEGIN AT #100. PROPOSED SIGNS BEGIN AT #500.
 - SEE EXISTING SIGN SCHEDULE FOR EXISTING SIGN REMOVALS.

- PROPOSED PCC PAVEMENT MARKING LEGEND**
- 1 PREFORMED PLASTIC PAVEMENT MARKING TYPE D - STANDARD -LINE 7" (WHITE LANE LINE SKIP-DASH 30'-10')
 - 2 MODIFIED URETHANE PAVEMENT MARKING TYPE 1 - LINE 4" (YELLOW)
 - 3 MODIFIED URETHANE PAVEMENT MARKING TYPE 1 - LINE 4" (DOUBLE YELLOW)
 - 4 MODIFIED URETHANE PAVEMENT MARKING TYPE 1 - LINE 6" (WHITE)
 - 5 MODIFIED URETHANE PAVEMENT MARKING TYPE 1 - LINE 6" (WHITE SKIP-DASH 6'-2')
 - 6 MODIFIED URETHANE PAVEMENT MARKING TYPE 1 - LINE 8" (WHITE)
 - 7 MODIFIED URETHANE PAVEMENT MARKING TYPE 1 - LINE 12" (WHITE)
 - 8 MODIFIED URETHANE PAVEMENT MARKING TYPE 1 - LINE 12" (YELLOW)
 - 9 MODIFIED URETHANE PAVEMENT MARKING TYPE 1 - LINE 24" (WHITE)
 - 10 MODIFIED URETHANE PAVEMENT MARKING TYPE 1 - LETTERS AND SYMBOLS (WHITE)
- ▲ RAISED REFLECTIVE PAVEMENT MARKER, ONE-WAY CRYSTAL

MODEL: D:\default... FILE NAME: ... CADD SHEETS: CL-SHT-PK2-PLAN1.dwg



USER NAME = joshua	DESIGNED -	REVISED -
PLOT SCALE = 100,0000' / in.	DRAWN -	REVISED -
PLOT DATE = 3/17/2026	CHECKED -	REVISED -
	DATE = 09/30/2025	REVISED -

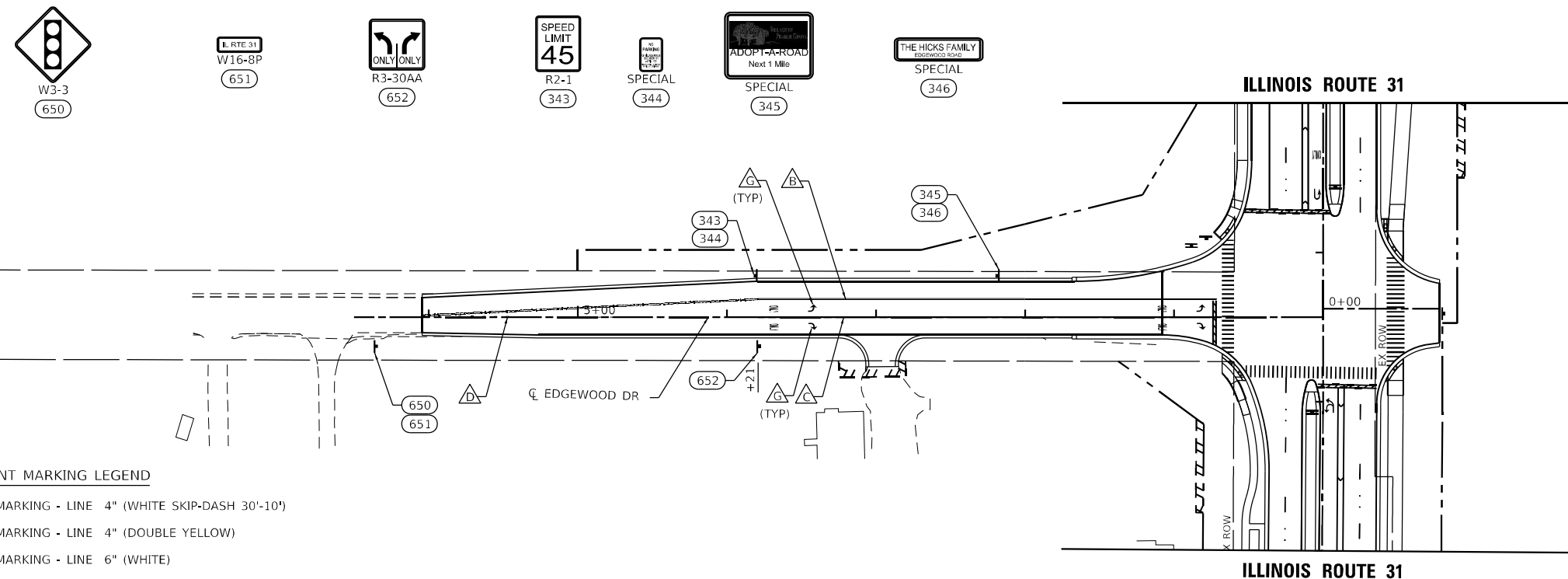
**STATE OF ILLINOIS
DEPARTMENT OF TRANSPORTATION**

PAVEMENT MARKING AND SIGNING PLAN			
ILLINOIS ROUTE 31			
SCALE: 1"=50'	SHEET 7	OF 10 SHEETS	STA. 373+00 TO STA. 397+00

F.A.P. RTE.	SECTION	COUNTY	TOTAL SHEETS	SHEET NO.
336A	2025-2127-R,C,T5,SW	McHENRY	553	381
			CONTRACT NO. 80C85	
			ILLINOIS FED. AID PROJECT	

NOTES:

1. EXISTING SIGNS BEGIN AT #100. PROPOSED SIGNS BEGIN AT #500.
2. SEE EXISTING SIGN SCHEDULE FOR EXISTING SIGN REMOVALS.



PROPOSED HMA PAVEMENT MARKING LEGEND

- A THERMOPLASTIC PAVEMENT MARKING - LINE 4" (WHITE SKIP-DASH 30'-10')
- B THERMOPLASTIC PAVEMENT MARKING - LINE 4" (DOUBLE YELLOW)
- C THERMOPLASTIC PAVEMENT MARKING - LINE 6" (WHITE)
- D THERMOPLASTIC PAVEMENT MARKING - LINE 6" (WHITE SKIP-DASH 6'-2')
- E THERMOPLASTIC PAVEMENT MARKING - LINE 12" (YELLOW)
- F THERMOPLASTIC PAVEMENT MARKING - LINE 24" (WHITE)
- G THERMOPLASTIC PAVEMENT MARKING - LETTERS AND SYMBOLS (WHITE)

MODEL: Default
 FILE NAME: I:\Projects\336A\336A-R-C-TS-SW\Drawings\12.3_CADD\SHEETS\CL-SHT-PMK-PLAN12.dwg
 PROJECT: 336A
 SHEET: 382



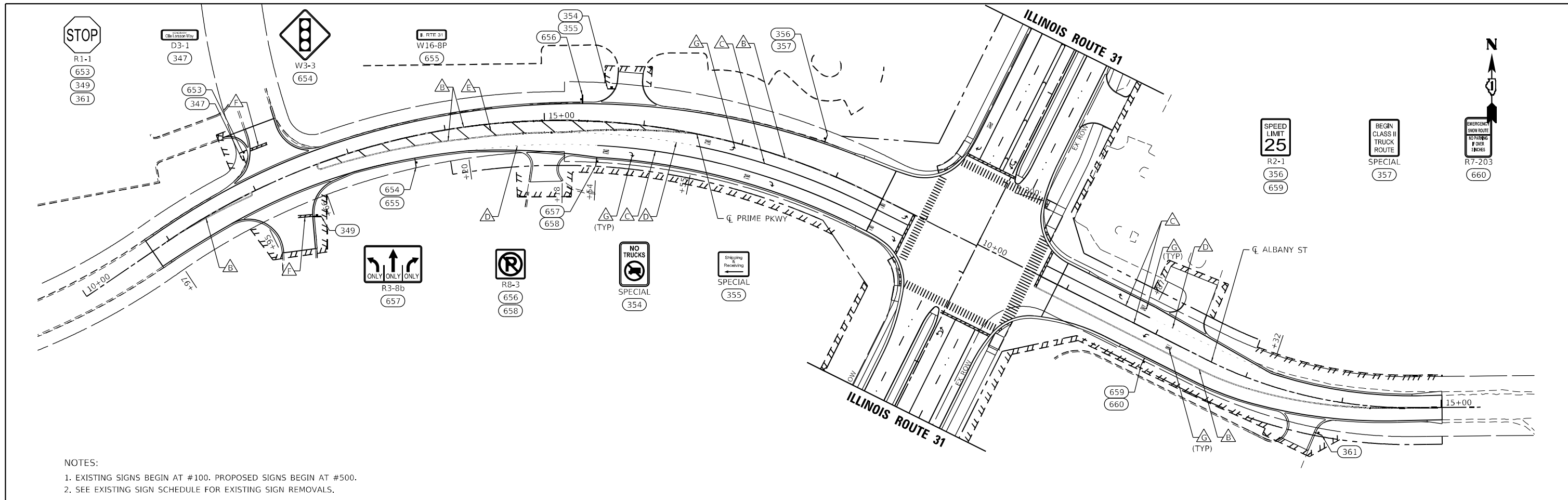
USER NAME = joshea	DESIGNED -	REVISED -
PLOT SCALE = 100,0000' / in.	DRAWN -	REVISED -
PLOT DATE = 3/17/2026	CHECKED -	REVISED -
	DATE - 09/30/2025	REVISED -

STATE OF ILLINOIS
DEPARTMENT OF TRANSPORTATION

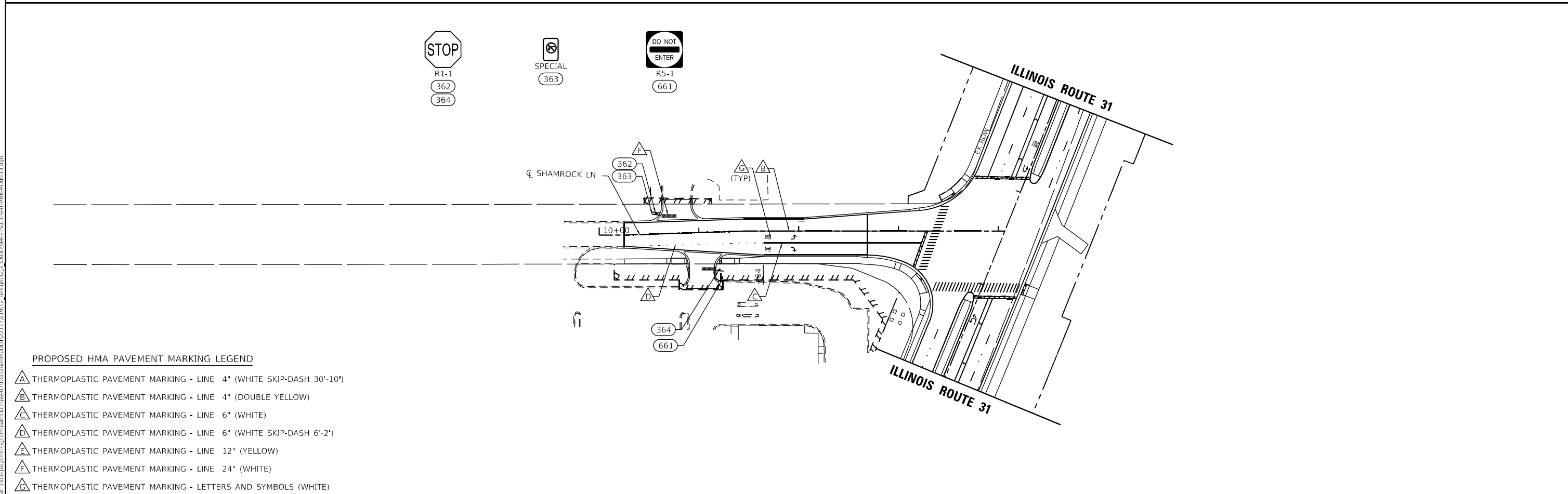
PAVEMENT MARKING AND SIGNING PLAN
HALF MILE ROAD AND EDGEWOOD ROAD

SCALE: 1"=50' SHEET 8 OF 10 SHEETS STA. TO STA.

F.A.P. RTE.	SECTION	COUNTY	TOTAL SHEETS	SHEET NO.
336A	2025-2127-R,C,T5,SW	McHENRY	553	382
CONTRACT NO. 80C85				
ILLINOIS		FED. AID PROJECT		



NOTES:
 1. EXISTING SIGNS BEGIN AT #100. PROPOSED SIGNS BEGIN AT #500.
 2. SEE EXISTING SIGN SCHEDULE FOR EXISTING SIGN REMOVALS.



- PROPOSED HMA PAVEMENT MARKING LEGEND**
- △ THERMOPLASTIC PAVEMENT MARKING - LINE 4" (WHITE SKIP-DASH 30'-10')
 - △ THERMOPLASTIC PAVEMENT MARKING - LINE 4" (DOUBLE YELLOW)
 - △ THERMOPLASTIC PAVEMENT MARKING - LINE 6" (WHITE)
 - △ THERMOPLASTIC PAVEMENT MARKING - LINE 6" (WHITE SKIP-DASH 6'-2')
 - △ THERMOPLASTIC PAVEMENT MARKING - LINE 12" (YELLOW)
 - △ THERMOPLASTIC PAVEMENT MARKING - LINE 24" (WHITE)
 - △ THERMOPLASTIC PAVEMENT MARKING - LETTERS AND SYMBOLS (WHITE)

MODEL: Default
 FILE NAME: p:\projects\illinois\336A\336A-R-C-T5-SW\336A-R-C-T5-SW-PM&S-PLAN-12.dwg
 CADD SHEETS: C:\SHT-PM&S-PLAN-12.dwg



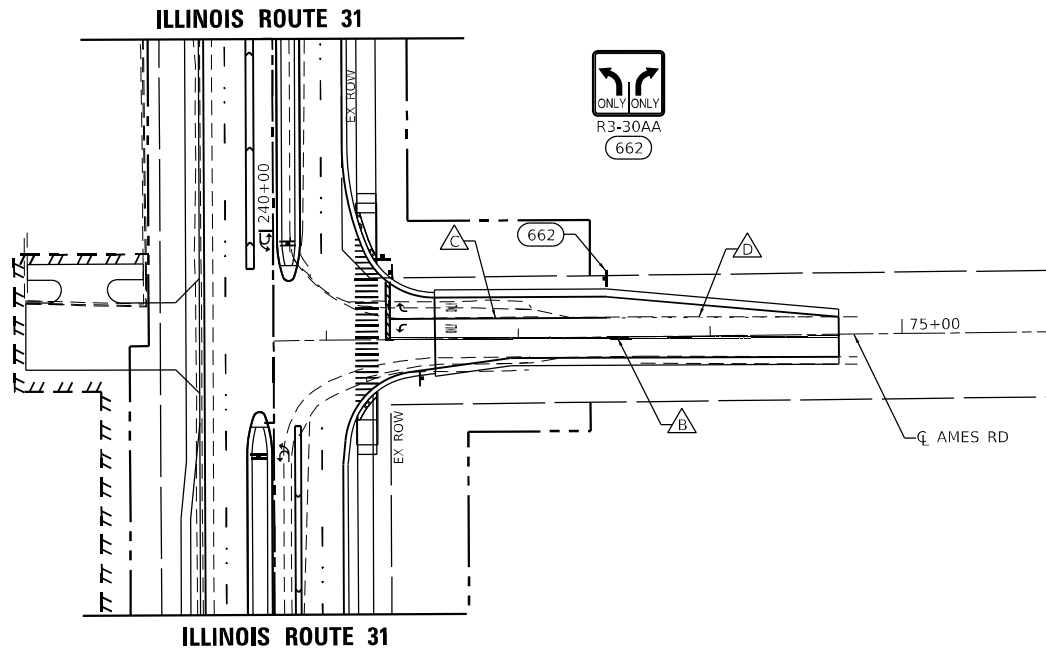
USER NAME = joshea	DESIGNED -	REVISED -
PLOT SCALE = 100,0000' / in.	DRAWN -	REVISED -
PLOT DATE = 3/17/2026	CHECKED -	REVISED -
	DATE = 09/30/2025	REVISED -

**STATE OF ILLINOIS
DEPARTMENT OF TRANSPORTATION**

**PAVEMENT MARKING AND SIGNING PLAN
PRIME PKWY/ALBANY ST & SHAMROCK LN**

SCALE: 1"=50' SHEET 9 OF 10 SHEETS STA. TO STA.

F.A.P. RTE.	SECTION	COUNTY	TOTAL SHEETS	SHEET NO.
336A	2025-2127-R,C,T5,SW	McHENRY	553	383
CONTRACT NO. 80C85				
ILLINOIS FED. AID PROJECT				



PROPOSED HMA PAVEMENT MARKING LEGEND

- A** THERMOPLASTIC PAVEMENT MARKING - LINE 4" (WHITE SKIP-DASH 30'-10')
- B** THERMOPLASTIC PAVEMENT MARKING - LINE 4" (DOUBLE YELLOW)
- C** THERMOPLASTIC PAVEMENT MARKING - LINE 6" (WHITE)
- D** THERMOPLASTIC PAVEMENT MARKING - LINE 6" (WHITE SKIP-DASH 6'-2')
- E** THERMOPLASTIC PAVEMENT MARKING - LINE 12" (YELLOW)
- F** THERMOPLASTIC PAVEMENT MARKING - LINE 24" (WHITE)
- G** THERMOPLASTIC PAVEMENT MARKING - LETTERS AND SYMBOLS (WHITE)

- NOTES:**
1. EXISTING SIGNS BEGIN AT #100. PROPOSED SIGNS BEGIN AT #500.
 2. SEE EXISTING SIGN SCHEDULE FOR EXISTING SIGN REMOVALS.

MODEL: Default
 FILE NAME: p:\projects\illinois\ames\ames.dwg
 PROJECT: 2025-2127-R,C,T5,SW
 SHEET: 384 OF 553
 DATE: 3/17/2026



USER NAME = joshea	DESIGNED -	REVISED -
	DRAWN -	REVISED -
PLOT SCALE = 100,0000' / in.	CHECKED -	REVISED -
PLOT DATE = 3/17/2026	DATE = 09/30/2025	REVISED -

**STATE OF ILLINOIS
DEPARTMENT OF TRANSPORTATION**

**PAVEMENT MARKING AND SIGNING PLAN
AMES ROAD**

SCALE: 1"=50' SHEET 10 OF 10 SHEETS STA. TO STA.

F.A.P. RTE.	SECTION	COUNTY	TOTAL SHEETS	SHEET NO.
336A	2025-2127-R,C,T5,SW	McHENRY	553	384
CONTRACT NO. 80C85				
		ILLINOIS	FED. AID PROJECT	

EXISTING SIGN SCHEDULE

SIGN I.D.	LOCATION	EXISTING		PROPOSED		MUTCD or IDOT SIGN DESIGNATION	SIGN DESCRIPTION	EXISTING MOUNTING TYPE	PROPOSED MOUNTING TYPE	EXISTING PANEL DIMENSIONS		EX PANEL AREA (SF)	72400100 REMOVE SIGN PANEL ASSEMBLY TYPE A (EACH)	72400500 RELOCATE SIGN PANEL ASSEMBLY TYPE A (EACH)	72400600 RELOCATE SIGN PANEL ASSEMBLY TYPE B (EACH)	72400710 RELOCATE SIGN PANEL TYPE 1 (SQ.FT)	72800100 TELES STEEL SIGN SUPPORT (FT)	72900100 METAL POST TYPE A (FT)	72900200 METAL POST TYPE B (FT)	
		STATION	OFFSET	STATION	OFFSET					WIDTH (IN)	HEIGHT (IN)									
196	IL 31	239+23	RT	239+23	RT	SPECIAL	ADOPT-A-ROAD	WOOD	TELESCOPING	30	24	5.00								
197						SPECIAL	GOUDSCHAAL			30	6	1.25		1			17			
						SPECIAL	NO PARKING SPECIAL			12	18	1.50								
	IL 31	239+46	LT			W1-7	TWO-DIRECTION LARGE ARROW	TELESCOPING		48	24	8.00	1							
199	IL 31	239+68	RT	239+74	RT	R1-1	STOP	TELESCOPING	TELESCOPING	30	30	6.25		1			15.5			
200						D3-1	STREET NAME (1-LINE) Ames Rd			24	12	2.00								
						D3-1	STREET NAME (1-LINE) Ames Rd			24	12	2.00								
202	IL 31	239+68	RT	239+86	RT	D3-1	STREET NAME (1-LINE) Route 31	TELESCOPING	TELESCOPING	24	12	2.00		1			15			
203						D3-1	STREET NAME (1-LINE) Route 31			24	12	2.00								
204	IL 31	242+76	LT			R3-5R	MANDATORY LANE CONTROL - RIGHT	METAL		30	36	7.50	1							
205						I1-1107a	LOVE THE LAND OF LINCOLN			30	36	7.50								
206	IL 31	243+66	RT	243+66	RT	I1-1107b	ADOPT-A-HIGHWAY	METAL	TELESCOPING	30	18	3.75		1			19.6			
207						I1-1107c	CLEANUP CREW WORKING & KEEP ILLINOIS CLEAN			36	36	9.00								
208	IL 31	244+51	LT			R3-5R	MANDATORY LANE CONTROL - RIGHT	METAL		30	36	7.50	1							
209	IL 31	246+09	LT			R3-5R	MANDATORY LANE CONTROL - RIGHT	METAL		30	36	7.50	1							
210	IL 31	247+47	LT			W2-2	INTERSECTION WARNING	METAL		30	30	6.25	1							
211				246+19	LT	W16-8P	ADVANCE STREET NAME (1-LINE PLAQUE) - AMES RD			18	8	1.00				1.00				
212	IL 31	252+32	LT	252+30	LT	R1-1	STOP	TELESCOPING		30	30	6.25	1							
213	IL 31	252+51	RT	252+59	RT	W1-7	TWO-DIRECTION LARGE ARROW	METAL		48	24	8.00		1			15			
214	IL 31	252+97	LT	253+05	LT	SPECIAL	NUNDA TOWNSHIP OFFICES	WOOD	TELESCOPING	42	36	10.50		1			16			
215						SPECIAL	NUNDA TOWNSHIP OFFICES			42	36	10.50								
216						D3-1	STREET NAME (1-LINE) - Edgewood Rd			24	12	2.00								
217						D3-1	STREET NAME (1-LINE) - Edgewood Rd					0.00								
218	IL 31	253+00	LT	253+09	LT	D3-1	STREET NAME (1-LINE) - Route 31	TELESCOPING	TELESCOPING			0.00		1			15			
219						D3-1	STREET NAME (1-LINE) - Route 31			24	12	2.00								
220	IL 31	254+16	RT			R2-1	SPEED LIMIT - 55 MPH	TELESCOPING		24	30	5.00	1							
221						W2-2	INTERSECTION WARNING			30	30	6.25	1							
222	IL 31	261+64	LT	259+75	LT	W16-8P	ADVANCE STREET NAME (1-LINE PLAQUE) - EDGEWOOD RD	WOOD		30	8	1.67				1.67				
223						W2-2	INTERSECTION WARNING			30	30	6.25	1							
224	IL 31	263+14	RT	271+91	RT	W16-8P	ADVANCE STREET NAME (1-LINE PLAQUE) - Gracy Rd	TELESCOPING		24	8	1.33				1.33				
225	IL 31	277+69	LT			R2-1	SPEED LIMIT - 55 MPH	METAL		24	30	5.00	1							
226	IL 31	279+29	RT	279+39	RT	R1-1	STOP	TELESCOPING	TELESCOPING	30	30	6.25		1			15.5			
227						D3-1	STREET NAME (1-LINE) Gracy Rd			24	12	2.00								
228						D3-1	STREET NAME (1-LINE) Gracy Rd			24	12	2.00								
229	IL 31	279+32	RT	279+42	RT	D3-1	STREET NAME (1-LINE) Route 31	TELESCOPING	TELESCOPING	24	12	2.00		1			15			
230						D3-1	STREET NAME (1-LINE) Route 31			24	12	2.00								
231	IL 31	279+34	RT	279+45	RT	M1-1100	STATE ROUTE MARKER (INDEPENDENT MOUNT) - ILLINOIS 31	TELESCOPING	TELESCOPING	24	24	4.00					15			
232						M6-4	DIRECTIONAL ARROW - TWO-DIRECTION			21	15	2.19								
233	IL 31	280+22	LT	280+21	LT	I1-1100	PRAIRIE GROVE 1900	METAL	TELESCOPING	48	24	8.00		1			15			
234	IL 31	281+00	RT			R2-1	SPEED LIMIT - 55 MPH	TELESCOPING		24	30	5.00	1							
235						W2-2	INTERSECTION WARNING			30	30	6.25	1							
236	IL 31	286+21	LT	286+23	LT	W16-8P	ADVANCE STREET NAME (1-LINE PLAQUE) - Gracy Rd	POLE		24	8	1.33				1.33				
237						W14-3	NO PASSING ZONE (PENNA NT)	WOOD		48	36	12.00	1							
238	IL 31	310+84	RT			R2-1	SPEED LIMIT - 50 MPH	TELESCOPING		24	30	5.00	1							
239	IL 31	310+85	LT			R2-1	SPEED LIMIT - 55 MPH	METAL		24	30	5.00	1							
240						SPECIAL	NO TRUCKS REGISTERED 26,000 LBS OR HIGHER SINGLE OR COMBINATION			24	30	5.00								
241	IL 31	317+85	RT	316+00	RT	D3-1	STREET NAME (1-LINE) VETERANS PKWY	TELESCOPING	TELESCOPING	30	8	1.67		1			17.75			
242						M6-1R	DIRECTIONAL ARROW - RIGHT			21	15	2.19								
243						W2-2	INTERSECTION WARNING			30	30	6.25	1							
244	IL 31	319+33	RT	317+00	RT	W16-8P	ADVANCE STREET NAME (1-LINE PLAQUE) - Veterans Pkwy	TELESCOPING		30	8	1.67				1.67				
245						SPECIAL	THE CHAPEL ENTER			30	24	5.00	1							
246	IL 31	320+78	LT			SPECIAL	THE CHAPEL ENTER	TELESCOPING		30	24	5.00								
247						SPECIAL	THE CHAPEL ENTER			30	24	5.00								
248	IL 31	321+27	LT	322+51	LT	SPECIAL	THE CHAPEL ENTER	TELESCOPING	TELESCOPING	30	24	5.00		1			15			
249	IL 31	322+17	RT			R3-5R	MANDATORY LANE CONTROL - RIGHT	TELESCOPING		30	36	7.50	1							
250	IL 31	322+40	LT			SPECIAL	DO NOT ENTER - EXIT ONLY	TELESCOPING		30	24	5.00	1							
251						SPECIAL	THE CHAPEL ENTER			30	24	5.00								
252						SPECIAL	THE CHAPEL ENTER			30	24	5.00		1			15			
253	IL 31	324+30	RT	324+31	RT	R3-R5	MANDATORY LANE CONTROL - RIGHT	TELESCOPING	TELESCOPING	30	36	7.50		1			16			
254	IL 31	324+34	RT	324+32	RT	R1-1	STOP	METAL	TELESCOPING	30	30	6.25		1			15.5			
255	IL 31	324+72	RT	324+87	RT	R1-1	STOP	METAL	TELESCOPING	30	30	6.25		1			15.5			
256						D3-1	STREET NAME (1-LINE) Rt 31			24	12	2.00								
257						D3-1	STREET NAME (1-LINE) Rt 31			24	12	2.00								
258	IL 31	324+86	RT	325+07	RT	D3-1	STREET NAME (1-LINE) Veterans Pkwy	POLE	TELESCOPING	30	12	2.50		1			15			
259						D3-1	STREET NAME (1-LINE) Veterans Pkwy			30	12	2.50								
260						W2-2	INTERSECTION WARNING			30	30	6.25	1							
261	IL 31	325+92	RT	325+94	RT	W16-8P	ADVANCE STREET NAME (1-LINE PLAQUE) - Hi-Point Rd	TELESCOPING		24	8	1.33				1.33				
262						SPECIAL	WATER CONSERVATION STATUS			24	18	3.00								
263	IL 31	327+84	RT	327+84	RT	SPECIAL	EVEN/ODD PERMITTED	TELESCOPING	TELESCOPING	24	12	2.00		1			18.00			
264						SPECIAL	TREE CITY USA Arbor Day Foundation Growth Award			24	30	5.00								

MODEL: Default
 FILE NAME: p:\partichecks\pm\benifly.compartichecks\pm\07\Documents\DOT\2127_019\12_Design\12_3_CADD\BHEETS\C3_SHT_SIGN_SCHEDULE_EX-01.dgn



USER NAME = Joshua	DESIGNED -	REVISED -
PLOT SCALE = 100.0000' / in.	DRAWN -	REVISED -
PLOT DATE = 1/17/2026	CHECKED -	REVISED -
	DATE - 09/30/2025	REVISED -

**STATE OF ILLINOIS
DEPARTMENT OF TRANSPORTATION**

**EXISTING SIGN SCHEDULE
ILLINOIS ROUTE 31**

SCALE: NTS SHEET 1 OF 3 SHEETS STA. TO STA.

F.A.P. RTE. 336A	SECTION 2025-2127-R,C,TS,SW	COUNTY McHENRY	TOTAL SHEETS 553	SHEET NO. 385
CONTRACT NO. 80C85			ILLINOIS FED. AID PROJECT	

EXISTING SIGN SCHEDULE

SIGN I.D.	LOCATION	EXISTING		PROPOSED		MUTCD or IDOT SIGN DESIGNATION	SIGN DESCRIPTION	EXISTING MOUNTING TYPE	PROPOSED MOUNTING TYPE	EXISTING PANEL DIMENSIONS		EX PANEL AREA (SF)	72400100 REMOVE SIGN PANEL ASSEMBLY TYPE A (EACH)	72400500 RELOCATE SIGN PANEL ASSEMBLY TYPE A (EACH)	72400600 RELOCATE SIGN PANEL ASSEMBLY TYPE B (EACH)	72400710 RELOCATE SIGN PANEL TYPE 1 (SQ.FT)	72800100 TELES STEEL SIGN SUPPORT (FT)	72900100 METAL POST TYPE A (FT)	72900200 METAL POST TYPE B (FT)						
		STATION	OFFSET	STATION	OFFSET					WIDTH (IN)	HEIGHT (IN)														
265	IL 31	329+43	LT			W2-2	INTERSECTION WARNING	METAL		30	30	6.25	1												
266				330+52	LT	W16-8P	ADVANCE STREET NAME (1-LINE PLAQUE) - Veterans Pkwy			30	8	1.67							1.67						
267	IL 31	331+15	LT			R2-1	SPEED LIMIT - 50 MPH	TELESCOPING		24	30	5.00	1												
268						SPECIAL	NO PARKING ALONG HIGHWAY			12	18	1.50	1												
269	IL 31	331+97	LT	331+87	LT	R1-1	STOP	TELESCOPING	TELESCOPING	30	30	6.25		1				15.5							
270	IL 31	332+76	LT	332+65	LT	D3-1	STREET NAME (1-LINE) - Hi-point Rd	TELESCOPING	TELESCOPING	24	12	2.50						15							
271						D3-1	STREET NAME (1-LINE) - Rt 31			30	12	2.00													
272	IL 31	332+78	LT	332+72	LT	SPECIAL	NO TRUCKS REGISTERED 26,000 LBS OR HIGHER SINGLE OR COMBINATION	METAL	TELESCOPING	24	30	5.00													
273						D3-1	STREET NAME (1-LINE) VETERANS PKWY			30	12	2.50		1									17.75		
274						M6-1L	DIRECTIONAL ARROW - LEFT			21	15	2.19													
275	IL 31	333+33	RT			R2-1	SPEED LIMIT - 45 MPH	TELESCOPING		24	30	5.00	1												
276	IL 31	336+42	LT	336+45	LT	R3-5R	MANDATORY LANE CONTROL - RIGHT	METAL	TELESCOPING	30	36	7.50		1					16						
277	IL 31	336+45	LT	336+52	LT	R1-1	STOP	METAL	TELESCOPING	30	30	6.25		1					15.5						
278	IL 31	336+54	RT	336+54	RT	SPECIAL	MCHENRY ART FOR ALL	METAL	TELESCOPING	24	30	5.00		1					15.5						
279	IL 31	338+26	LT			R3-5R	MANDATORY LANE CONTROL - RIGHT	METAL		30	36	7.50	1												
280	IL 31	341+60	RT	339+70	RT	R3-5R	MANDATORY LANE CONTROL - RIGHT	TELESCOPING	TELESCOPING	30	36	7.50		1					16						
281	IL 31	341+84				CUSTOM	ALBANY ST & PRIME PKWY	POLE		30	24	5.00													
282	IL 31	341+92	LT	341+90	LT	SPECIAL	END CLASS II TRUCK ROUTE	POLE	METAL	18	24	3.00		1					12.5						
283	IL 31	342+15	RT	342+00	RT	SPECIAL	BEGIN CLASS II TRUCK ROUTE	METAL	METAL	18	24	3.00		1					12.5						
284	IL 31	342+54	RT			SPECIAL	END CLASS II TRUCK ROUTE	METAL		18	24	3.00	1												
285	IL 31	342+89	LT	345+33	LT	R3-5R	MANDATORY LANE CONTROL - RIGHT	POLE	TELESCOPING	30	36	7.50		1					16						
286	IL 31	343+53	RT			R3-5R	MANDATORY LANE CONTROL - RIGHT	TELESCOPING		30	36	7.50	1												
287	IL 31	336+89	LT			R3-2	MOVEMENT PROHIBITION - NO LEFT TURN	TELESCOPING		24	24	4.00	1												
288	IL 31	348+51	RT			D1-3R	DESTINATION - PIONEER CENTER	TELESCOPING		24	24	4.00	1												
289	IL 31	348+52	LT	348+52	LT	I1-1107a	LOVE THE LAND OF LINCOLN	TELESCOPING	TELESCOPING	30	36	7.50													
290						I1-1107b	ADOPT-A-HIGHWAY			30	18	3.75		1								20.5			
291						I1-1107c	CLEANUP CREW WORKING & KEEP ILLINOIS CLEAN			36	36	9.00													
292	IL 31	351+52	RT			R3-5R	MANDATORY LANE CONTROL - RIGHT	TELESCOPING		30	36	7.50	1												
293	IL 31	351+93	RT	352+00	RT	D3-1	STREET NAME (1-LINE) Pioneer Way	METAL	TELESCOPING	24	8	1.33													
294						D3-1	STREET NAME (1-LINE) Rt 31			24	12	2.00		1									15.67		
295						D3-1	STREET NAME (1-LINE) Dayton St			30	12	2.50													
296	IL 31	352+61	RT	352+67	RT	R1-1	STOP	TELESCOPING	TELESCOPING	30	30	6.25		1					15.5						
297	IL 31	355+79	LT			D1-3L	DESTINATION - PIONEER CENTER	WOOD		24	24	4.00	1												
298	IL 31	356+87	RT			R2-1	SPEED LIMIT - 45 MPH	TELESCOPING		24	30	5.00	1												
299	IL 31	356+90	LT			R2-1	SPEED LIMIT - 45 MPH	METAL		24	30	5.00	1												
300	IL 31	360+51	LT			R3-5R	MANDATORY LANE CONTROL - RIGHT	METAL		30	36	7.50	1												
301	IL 31	364+93	RT	364+93	RT	D9-2	HOSPITAL	TELESCOPING	TELESCOPING	24	24	4.00													
302						M5-1L	ADVANCE TURN ARROW - LEFT			21	15	2.19		1									16.25		
303	IL 31	367+65	RT	367+65	RT	D9-2	HOSPITAL	TELESCOPING	TELESCOPING	24	24	4.00													
304						M6-1L	DIRECTIONAL ARROW - LEFT			21	15	2.19		1									16.25		
305						W1-7	TWO-DIRECTION LARGE ARROW			48	24	8.00		1										15	
306	IL 31	369+00	LT	370+85	LT	R3-5R	MANDATORY LANE CONTROL - RIGHT	METAL	TELESCOPING	30	36	7.50		1					16						
307	IL 31	373+15	LT			R2-1	SPEED LIMIT - 45 MPH	METAL		24	30	5.00	1												
308	IL 31	373+21	RT			R2-1	SPEED LIMIT - 45 MPH	TELESCOPING		24	30	5.00	1												
309	IL 31	375+11	RT	375+11	RT	D3-1	STREET NAME SIGN (1-LINE) Mercy Dr	TELESCOPING		24	12	2.00													
310						D3-1	STREET NAME SIGN (1-LINE) IL RT 31			24	12	2.00													
311						D1-3R	DESTINATION - HEALTH CENTER			24	24	4.00		1											
312						D1-3L	DESTINATION - HEALTH CENTER			24	24	4.00													
313	IL 31	375+76	RT	375+93	RT	R1-1	STOP	TELESCOPING	TELESCOPING	30	30	6.25		1					15.5						
314	IL 31	379+82	MEDIAN			R4-7	KEEP RIGHT	TELESCOPING		24	30	5.00	1												
315	IL 31	380+60	LT			R1-1	STOP	METAL		30	30	6.25	1												
316	IL 31	380+74	MEDIAN			R6-2R	ONE WAY	TELESCOPING		24	30	5.00	1												
317	IL 31	381+29	LT	381+31	LT	D3-1	STREET NAME (1-LINE) - IL RT 31	TELESCOPING	TELESCOPING	24	12	2.00													
318						D3-1	STREET NAME (1-LINE) - Medical Ctr Dr			24	12	2.00													
319	IL 31	383+69	RT	383+69	RT	M2-1	JUNCTION	TELESCOPING	TELESCOPING	21	15	2.19													
320						M1-6	COUNTY ROUTE SIGN - MCHENRY COUNTY A32			30	24	5.00													
321						D3-1	STREET NAME (1-LINE) - Bull Valley Rd			30	12	2.50													
322						M5-1L	ADVANCE TURN ARROW - LEFT			21	15	2.19													
323						D3-1	STREET NAME (1-LINE) - Miller Rd			24	12	2.00													
324						M5-1R	ADVANCE TURN ARROW - RIGHT			21	15	2.19													
325	IL 31	384+75	LT			W4-2	LANE ENDS	TELESCOPING		36	36	9.00	1												
326	IL 31	384+92	RT	385+03	RT	SPECIAL	ENTER	METAL	TELESCOPING	24	12	2.00		1					14						
327	IL 31	385+50	RT	385+50	RT	R3-5R	MANDATORY LANE CONTROL - RIGHT	TELESCOPING	TELESCOPING	30	36	7.50		1					16						
328	IL 31	388+30	LT			R2-1	SPEED LIMIT - 45 MPH	METAL		30	36	7.50	1												
329	IL 31	389+95	LT	389+95	LT	M3-3	CARDINAL DIRECTION - SOUTH	TELESCOPING	TELESCOPING	24	12	2.00													
330						M1-1100	STATE ROUTE MARKER (INDEPENDENT MOUNT) - IL 31			24	24	4.00												16	
331	IL 31	393+50	LT	393+50	LT	D9-2	HOSPITAL	TELESCOPING	TELESCOPING	24	24	4.00													
332						M6-3	DIRECTIONAL ARROW - THROUGH			21	15	2.19		1										16.25	
333						W4-2R	LANE ENDS			36	36	9.00		1											
334	IL 31	395+85	RT			R2-1	SPEED LIMIT - 45 MPH	TELESCOPING		36	36	7.50	1												
342	EDGEWOOD	4+28	RT			W3-1	STOP AHEAD	WOOD		30	30	6.25	1												
343	EDGEWOOD	6+48	LT	6+19	LT	R2-1	SPEED LIMIT - 45 MPH	TELESCOPING	TELESCOPING	24	30	5.00													
344						SPECIAL	NO PARKING ON VILLAGE ROADS			12	18	1.50		1										17	
345	EDGEWOOD	8+20	LT	7+81	LT	SPECIAL	ADOPT-A-ROAD	METAL	TELESCOPING	30	24	5.00													
346						SPECIAL	THE HICKS FAMILY			30	12	2.50		1										16	

MODEL: Default
 FILE NAME: p:\battico\paw_battico\paw\07\Documents\DOT\2177_019\12_Design\12.3_CADD\BHE\B3_SHT_SIGN_SCHEDULE_EX.02.dgn



USER NAME = Joshua	DESIGNED -	REVISED -
PLOT		

EXISTING SIGN SCHEDULE

SIGN I.D.	LOCATION	EXISTING		PROPOSED		MUTCD or IDOT SIGN DESIGNATION	SIGN DESCRIPTION	EXISTING MOUNTING TYPE	PROPOSED MOUNTING TYPE	EXISTING PANEL DIMENSIONS		EX PANEL AREA (SF)	72400100 REMOVE SIGN PANEL ASSEMBLY TYPE A (EACH)	72400500 RELOCATE SIGN PANEL ASSEMBLY TYPE A (EACH)	72400600 RELOCATE SIGN PANEL ASSEMBLY TYPE B (EACH)	72400710 RELOCATE SIGN PANEL TYPE 1 (SQ FT)	72800100 TELES STEEL SIGN SUPPORT (FT)	72900100 METAL POST TYPE A (FT)	72900200 METAL POST TYPE B (FT)	
		STATION	OFFSET	STATION	OFFSET					WIDTH (IN)	HEIGHT (IN)									
	PRIME PKWY	12+02	LT	12+02	LT	D3-1	STREET ANEM (2-LINES) HONORARY Olle Larsson Way	METAL	METAL	30	12	2.50							11.5	
	PRIME PKWY	12+09	LT			R1-1	STOP	METAL		30	30	6.25	1							
	PRIME PKWY	12+46	RT	12+48	RT	R1-1	STOP	METAL	METAL	30	30	6.25		1						13.5
	PRIME PKWY	13+65	RT			W3-3	SIGNAL AHEAD	METAL		30	30	6.25	1							
	PRIME PKWY	15+36	LT			W16-8P	ADVANCE STREET NAME (1-LINE PLAQUE) - ILLINOIS RTE31			30	8	1.67								
	PRIME PKWY	15+36	LT			R8-3	NO PARKING (SYMBOL)	METAL		24	24	4.00	1							
	PRIME PKWY	15+39	RT			R8-3	NO PARKING (SYMBOL)	METAL		24	24	4.00	1							
	PRIME PKWY	15+67	LT	15+65	LT	SPECIAL	NO TRUCKS	METAL	TELESCOPING	24	36	6.00		1			17.5			
	PRIME PKWY	17+76	LT	17+75	LT	SPECIAL	Shipping & Receiving			24	18	3.00								
	PRIME PKWY	17+76	LT			R2-1	SPEED LIMIT - 25 MPH	METAL	TELESCOPING	24	30	5.00		1			17.5			
	PRIME PKWY	17+76	RT			SPECIAL	BEGIN CLASS II TRUCK ROUTE			18	24	3.00								
	PRIME PKWY	17+76	RT			R3-8	MANDATORY LANE CONTROL - LEFT+THRU AND RIGHT ONLY	METAL		30	30	6.25	1							
	ALBANY	12+00	RT			R2-1	SPEED LIMIT - 25 MPH	METAL		24	30	5.00	1							
	ALBANY	13+82	RT	13+83	LT	SPECIAL	NO PARKING TOW AWAY ZONE			12	18	1.50								
	ALBANY	13+82	RT			R1-1	STOP	METAL	METAL	30	30	6.25		1						13.5
	SHAMROCK	10+56	LT	10+57	LT	R1-1	STOP	TELESCOPING	TELESCOPING	30	30	6.25		1			17			
	SHAMROCK	11+20	RT	11+21	RT	SPECIAL	NO GUNS (SYMBOL)			12	18	1.50								
	SHAMROCK	11+20	RT			R1-1	STOP	METAL	METAL	30	30	6.25		1						13.5
	SHAMROCK	11+23	RT			R5-1	DO NOT ENTER	METAL		30	30	6.25	1							
							TOTALS						52	52	0	14	742	37	41	

MODEL: Default
 FILE NAME: p:\path\cisco\pm\benitey.com\path\cisco\pm\07\Documents\DOT\21217_019\12_Design\12_3_CADD\BHE\B3_SHT_SIGN_SCHEDULE_EX.03.dgn



USER NAME = Joshea	DESIGNED -	REVISED -
	DRAWN -	REVISED -
PLOT SCALE = 100.0000' / in.	CHECKED -	REVISED -
PLOT DATE = 1/17/2026	DATE - 09/30/2025	REVISED -

**STATE OF ILLINOIS
DEPARTMENT OF TRANSPORTATION**

**EXISTING SIGN SCHEDULE
ILLINOIS ROUTE 31**

SCALE: NTS SHEET 4 OF 4 SHEETS STA. TO STA.

F.A.P. RTE.	SECTION	COUNTY	TOTAL SHEETS	SHEET NO.
336A	2025-2127-R,C,TS,SW	McHENRY	553	387
CONTRACT NO.			80C85	
ILLINOIS FED. AID PROJECT				

PROPOSED SIGN SCHEDULE

SIGN I.D.	LOCATION	PROPOSED		MUTCD or IDOT SIGN DESIGNATION	SIGN DESCRIPTION	PROPOSED MOUNTING TYPE	PROPOSED PANEL DIMENSIONS		72000100	72000200	72800100	72900100
		STATION	OFFSET				SIGN PANEL - TYPE 1	SIGN PANEL - TYPE 2	TELES STEEL SIGN SUPPORT	METAL POST TYPE A		
											WIDTH (IN)	HEIGHT (IN)
564	IL 31	238+82	MEDIAN	R4-7	KEEP RIGHT	TELESCOPING	24	30	5.00		13.5	
565				SPECIAL	U-TURN OR LEFT-TURN (SYMBOL)		24	30	5.00			
566	IL 31	239+93	MEDIAN	R4-7	KEEP RIGHT	TELESCOPING	24	30	5.00		13.5	
567				SPECIAL	U-TURN OR LEFT-TURN (SYMBOL)		24	30	5.00			
567A	IL 31	243+88	MEDIAN	R6-2R	ONE WAY	TELESCOPING	30	36	7.50		16	
567B	IL 31	245+20	MEDIAN	R3-5L	MANDATORY LANE CONTROL - LEFT	TELESCOPING	30	36	7.50		16	
567C	IL 31	245+30	MEDIAN	R5-1	DO NOT ENTER	TELESCOPING	30	30	6.25			13
568	IL 31	245+83	RT	W2-2	INTERSECTION WARNING	TELESCOPING	36	36	9.00		17.87	
569				W16-8P	ADVANCE STREET NAME (1-LINE PLAQUE) - Edgewood Rd		30	8	1.67			
570	IL 31	246+19	LT	W2-2	INTERSECTION WARNING	TELESCOPING	36	36	9.00		17.87	
570A	IL 31	246+76	MEDIAN	R6-2R	ONE WAY	TELESCOPING	30	36	7.50		16	
571	IL 31	251+93	MEDIAN	R4-7	KEEP RIGHT	TELESCOPING	24	30	5.00		13.5	
572				SPECIAL	U-TURN OR LEFT-TURN (SYMBOL)		24	30	5.00			
573	IL 31	253+45	MEDIAN	R4-7	KEEP RIGHT	TELESCOPING	24	30	5.00		13.5	
574				R3-1102	U-TURN (SYMBOL) ONLY		24	30	5.00			
575	IL 31	254+04	RT	R2-1	SPEED LIMIT - 45 MPH	TELESCOPING	30	36	7.50		16	
576	IL 31	259+75	LT	W2-2	INTERSECTION WARNING	TELESCOPING	36	36	9.00		17.87	
577	IL 31	265+40	MEDIAN	R3-1102	U-TURN (SYMBOL) ONLY	TELESCOPING	24	30	5.00		13.5	
578				R4-7	KEEP RIGHT		24	30	5.00			
579	IL 31	265+50	MEDIAN	R4-7	KEEP RIGHT	TELESCOPING	24	30	5.00		13.5	
580				R3-1102	U-TURN (SYMBOL) ONLY		24	30	5.00			
581	IL 31	271+91	RT	W2-2	INTERSECTION WARNING	TELESCOPING	36	36	9.00		17.87	
582	IL 31	277+67	LT	R2-1	SPEED LIMIT - 45 MPH	TELESCOPING	30	36	7.50		16	
583	IL 31	278+56	MEDIAN	R4-7	KEEP RIGHT	TELESCOPING	24	30	5.00		13.5	
584				R3-1102	U-TURN (SYMBOL) ONLY		24	30	5.00			
585	IL 31	279+69	MEDIAN	R4-7	KEEP RIGHT	TELESCOPING	24	30	5.00		13.5	
586				SPECIAL	U-TURN OR LEFT-TURN (SYMBOL)		24	30	5.00			
587	IL 31	280+92	RT	R2-1	SPEED LIMIT - 45 MPH	TELESCOPING	30	36	7.50		16	
588	IL 31	286+23	LT	W2-2	INTERSECTION WARNING	TELESCOPING	36	36	9.00		17.87	
589	IL 31	291+58	MEDIAN	R4-7	KEEP RIGHT	TELESCOPING	24	30	5.00		13.5	
590				R3-1102	U-TURN (SYMBOL) ONLY		24	30	5.00			
591	IL 31	293+00	MEDIAN	R4-7	KEEP RIGHT	TELESCOPING	24	30	5.00		13.5	
592				R3-1102	U-TURN (SYMBOL) ONLY		24	30	5.00			
593	IL 31	306+30	MEDIAN	R3-1102	U-TURN (SYMBOL) ONLY	TELESCOPING	24	30	5.00		13.5	
594				R4-7	KEEP RIGHT		24	30	5.00			
595	IL 31	307+67	MEDIAN	R4-7	KEEP RIGHT	TELESCOPING	24	30	5.00		13.5	
596				R3-1102	U-TURN (SYMBOL) ONLY		24	30	5.00			
596A	IL 31	309+58	MEDIAN	R6-2R	ONE WAY	TELESCOPING	30	36	7.50		16	
597	IL 31	317+00	RT	W2-2	INTERSECTION WARNING	TELESCOPING	36	36	9.00		17.87	
597A	IL 31	317+08	MEDIAN	R6-2R	ONE WAY	TELESCOPING	30	36	7.50		16	
598	IL 31	320+20	LT	R2-1	SPEED LIMIT - 45 MPH	TELESCOPING	30	36	7.50		16	
599	IL 31	321+72	RT	R3-5R	MANDATORY LANE CONTROL - RIGHT	TELESCOPING	30	36	7.50		16	
599A	IL 31	322+63	MEDIAN	R6-2R	ONE WAY	TELESCOPING	30	36	7.50		16	
600	IL 31	323+66	MEDIAN	R4-7	KEEP RIGHT	TELESCOPING	24	30	5.00		13.5	
601				SPECIAL	U-TURN OR LEFT-TURN (SYMBOL)		24	30	5.00			
602	IL 31	324+97	MEDIAN	R4-7	KEEP RIGHT	TELESCOPING	24	30	5.00		13.5	
603				SPECIAL	U-TURN OR LEFT-TURN (SYMBOL)		24	30	5.00			
604	IL 31	325+94	RT	W2-2	INTERSECTION WARNING	TELESCOPING	36	36	9.00		17.87	
604A	IL 31	328+50	MEDIAN	R6-2R	ONE WAY	TELESCOPING	30	36	7.50		16	
604B	IL 31	329+87	MEDIAN	R6-2R	ONE WAY	TELESCOPING	30	36	7.50		16	
605	IL 31	330+52	LT	W2-2	INTERSECTION WARNING	TELESCOPING	36	36	9.00		17.87	
606	IL 31	331+33	LT	R2-1	SPEED LIMIT - 45 MPH	TELESCOPING	30	36	7.50		17.5	
607				R7-1	NO PARKING ANYTIME		12	18	1.50			
608	IL 31	331+90	MEDIAN	R4-7	KEEP RIGHT	TELESCOPING	24	30	5.00		13.5	
609				SPECIAL	U-TURN OR LEFT-TURN (SYMBOL)		24	30	5.00			
610	IL 31	332+96	MEDIAN	R4-7	KEEP RIGHT	TELESCOPING	24	30	5.00		13.5	
611				R3-1102	U-TURN (SYMBOL) ONLY		24	30	5.00			
612	IL 31	334+00	RT	R2-1	SPEED LIMIT - 45 MPH	TELESCOPING	30	36	7.50		16	
612A	IL 31	336+84	MEDIAN	R6-2R	ONE WAY	TELESCOPING	30	36	7.50		16	
613	IL 31	341+40	MEDIAN	R4-7	KEEP RIGHT	TELESCOPING	24	30	5.00		13.5	
614				SPECIAL	U-TURN OR LEFT-TURN (SYMBOL)		24	30	5.00			
615	IL 31	342+61	RT	SPECIAL	END CLASS II TRUCK ROUTE	METAL	18	24	3.00			12.5
616	IL 31	343+23	MEDIAN	R4-7	KEEP RIGHT	TELESCOPING	24	30	5.00		13.5	
617				SPECIAL	U-TURN OR LEFT-TURN (SYMBOL)		24	30	5.00			
617A	IL 31	344+17	MEDIAN	R6-2R	ONE WAY	TELESCOPING	30	36	7.50		16	
618	IL 31	348+50	RT	D1-3R	DESTINATION - PIONEER CENTER	TELESCOPING	42	42		12.25	16.5	
619	IL 31	351+75	MEDIAN	R4-7	KEEP RIGHT	TELESCOPING	24	30	5.00		13.5	
620				SPECIAL	U-TURN OR LEFT-TURN (SYMBOL)		24	30	5.00			
621	IL 31	352+84	MEDIAN	R4-7	KEEP RIGHT	TELESCOPING	24	30	5.00		13.5	
622				SPECIAL	U-TURN OR LEFT-TURN (SYMBOL)		24	30	5.00			
623	IL 31	355+79	LT	D1-3L	DESTINATION - PIONEER CENTER	TELESCOPING	42	42		12.25	16.5	
624	IL 31	356+85	RT	R2-1	SPEED LIMIT - 45 MPH	TELESCOPING	30	36	7.50		16	
625	IL 31	356+90	LT	R2-1	SPEED LIMIT - 45 MPH	TELESCOPING	30	36	7.50		16	
626	IL 31	358+43	MEDIAN	R4-7	KEEP RIGHT	TELESCOPING	24	30	5.00		13.5	
627				SPECIAL	U-TURN OR LEFT-TURN (SYMBOL)		24	30	5.00			
628	IL 31	359+83	MEDIAN	R4-7	KEEP RIGHT	TELESCOPING	24	30	5.00		15.5	

MODEL: Default
 FILE NAME: p:\pattico\pwr\benito\compaticco\pwr\Documents\DOT\2127_019\12_Design\12.3_CADD\BHEETS\C3_SHT_SIGN_SCHEDULE_PRR01.dgn



USER NAME = Joshea	DESIGNED -	REVISED -	
	DRAWN -	REVISED -	
PLOT SCALE = 100.0000' / in.	CHECKED -	REVISED -	
PLOT DATE = 1/28/2026	DATE = 1/9/2026	REVISED -	

**STATE OF ILLINOIS
DEPARTMENT OF TRANSPORTATION**

**PROPOSED SIGN SCHEDULE
ILLINOIS ROUTE 31**

SCALE: NTS SHEET 2 OF 3 SHEETS STA. TO STA.

F.A.P. RTE.	SECTION	COUNTY	TOTAL SHEETS	SHEET NO.
336A	2025-2127-R,C,TS,SW	McHENRY	553	388
			CONTRACT NO. 80C85	
ILLINOIS FED. AID PROJECT				

PROPOSED SIGN SCHEDULE

SIGN I.D.	LOCATION	PROPOSED		MUTCD or IDOT SIGN DESIGNATION	SIGN DESCRIPTION	PROPOSED MOUNTING TYPE	PROPOSED PANEL DIMENSIONS		72000100	72000200	72800100	72900100
		STATION	OFFSET				SIGN PANEL - TYPE 1	SIGN PANEL - TYPE 2	TELES STEEL SIGN SUPPORT	METAL POST TYPE A		
									WIDTH (IN)	HEIGHT (IN)	(SF)	(SF)
629	IL 31	367+70	MEDIAN	R4-7	KEEP RIGHT	TELESCOPING	24	30	5.00		13.5	
630				SPECIAL	U-TURN OR LEFT-TURN (SYMBOL)		24	30	5.00			
631	IL 31	369+23	MEDIAN	R4-7	KEEP RIGHT	TELESCOPING	24	30	5.00		13.5	
632				R3-1102	U-TURN (SYMBOL) ONLY		24	30	5.00			
632A	IL 31	372+59	MEDIAN	R6-2R	ONE WAY	TELESCOPING	30	36	7.50		16	
633	IL 31	373+16	LT	R2-1	SPEED LIMIT - 45 MPH	TELESCOPING	30	36	7.50		16	
634	IL 31	373+20	RT	R2-1	SPEED LIMIT - 45 MPH	TELESCOPING	30	36	7.50		16	
635	IL 31	374+60	MEDIAN	R4-7	KEEP RIGHT	TELESCOPING	24	30	5.00		13.5	
636				SPECIAL	U-TURN OR LEFT-TURN (SYMBOL)		24	30	5.00			
637	IL 31	375+19	RT	D1-3R	DESTINATION - HEALTH CENTER	TELESCOPING	42	42		12.25	17.5	
638				D1-3L	DESTINATION - HEALTH CENTER		42	42		12.25		
639	IL 31	376+20	MEDIAN	R4-7	KEEP RIGHT	TELESCOPING	24	30	5.00		13.5	
640				SPECIAL	U-TURN OR LEFT-TURN (SYMBOL)		24	30	5.00			
641	IL 31	380+55	LT	R1-1	STOP	TELESCOPING	30	30	6.25		15.5	
642	IL 31	380+66	MEDIAN	R6-2R	ONE WAY	TELESCOPING	30	36	7.50		16	
642A	IL 31	382+12	MEDIAN	R6-2R	ONE WAY	TELESCOPING	30	36	7.50		16	
642B	IL 31	384+70	MEDIAN	R6-2R	ONE WAY	TELESCOPING	30	36	7.50		16	
643	IL 31	388+30	LT	R2-1	SPEED LIMIT - 45 MPH	TELESCOPING	30	36	7.50		16	
644	IL 31	395+85	RT	R2-1	SPEED LIMIT - 45 MPH	TELESCOPING	30	36	7.50		16	
650	EDGEWOOD	3+65	RT	W3-3	SIGNAL AHEAD	TELESCOPING	30	30	6.25		15.17	
651				W16-8P	ADVANCE STREET NAME (1-LINE PLAQUE) - IL RTE 31		24	8	1.33			
652	EDGEWOOD	6+21	RT	R3-30AA	LEFT AND RIGHT TURN ONLY	TELESCOPING	36	30	7.50		15.5	
653	PRIME PKWY	12+06	LT	R1-1	STOP	TELESCOPING	30	30	6.25		15.5	
654	PRIME PKWY	13+65	RT	W3-3	SIGNAL AHEAD	TELESCOPING	30	30	6.25		15.17	
655				W16-8P	ADVANCE STREET NAME (1-LINE PLAQUE) - IL RTE 31		24	8	1.33			
656	PRIME PKWY	15+36	LT	R8-3	NO PARKING (SYMBOL)	METAL	24	24	4.00			12.5
657	PRIME PKWY	15+54	RT	R3-8b	MANDATORY LANE CONTROL - LEFT THRU RIGHT	TELESCOPING	36	30	7.50		15.5	
658				R8-3	NO PARKING (SYMBOL)		24	24	4.00			
659	ALBANY	12+00	RT	R2-1	SPEED LIMIT - 25 MPH	TELESCOPING	24	30	5.00		15.5	
660				R7-203	EMERGENCY SNOW ROUTE		18	24	3.00			
661	SHAMROCK	11+23	RT	R5-1	DO NOT ENTER	METAL	30	30	6.25			13
662	AMES	73+46	LT	R3-30AA	LEFT AND RIGHT TURN ONLY	TELESCOPING	36	30	7.50		15.5	
TOTALS									614	49	1103	51

MODEL: D:\default...
 FILE NAME: ...
 ...



USER NAME = Joshua	DESIGNED -	REVISED -
PLOT SCALE = 100.0000" / in.	DRAWN -	REVISED -
PLOT DATE = 1/17/2026	CHECKED -	REVISED -
	DATE = 1/9/2026	REVISED -

**STATE OF ILLINOIS
DEPARTMENT OF TRANSPORTATION**

**PROPOSED SIGN SCHEDULE
ILLINOIS ROUTE 31**

SCALE: NTS SHEET 2 OF 3 SHEETS STA. TO STA.

F.A. P. RTE.	SECTION	COUNTY	TOTAL SHEETS	SHEET NO.
336A	2025-2127-R,C,TS,SW	McHENRY	553	389
CONTRACT NO.			80C85	
ILLINOIS		FED. AID PROJECT		

PAY ITEM	CODED PAY ITEM DESCRIPTION	UNIT	STA238+00 - STA242+00		STA242+00 - STA255+00		STA255+00 - STA268+00		STA268+00 - STA281+00		STA281+00 - STA294+00		STA294+00 - STA306+00		STA306+00 - STA319+00		STA319+00 - STA333+00		STA333+00 - STA346+00		STA346+00 - STA360+00		STA360+00 - STA373+00		STA373+00 - STA386+00		STA386+00 - STA397+00		EDGEWOOD ROAD		PRIME PARKWAY		ALBANY STREET		SHAWROCK LANE		LILLIAN STREET		TOTAL			
			L	R	L	R	L	R	L	R	L	R	L	R	L	R	L	R	L	R	L	R	L	R	L	R	L	R	L	R	L	R	L	R	L	R						
2500210	SEEDING CLASS2A	ACRES	0.31	0.2	1.36	0.54	0.63	0.65	0.69	0.68	0.59	0.65	0.67	0.63	0.72	0.84	1.12	0.62	0.87	0.64	0.82	0.85	1.19	0.61	0.85	0.78	0.29	0.1	0.12			0.15	0.14	0.08	0.05	0.08	0.12	0.07	0.05	18.8		
A200096	TREE, ACER FREEMANII (ARMSTRONG'S FREEMAN MAPLE), 2-1/2" CALIPER, BALLED AND BURLAPPED	EACH		3		8		7		5					5											5															33	
A200316	TREE, ACER MYABII MORTON (STATE STREET MYABII MAPLE), 2" CALIPER, BALLED AND BURLAPPED	EACH								3		6		5				3							4																	21
A201716	TREE, ACER SACCHARUM (SUGAR MAPLE), 2" CALIPER, BALLED AND BURLAPPED	EACH								1		3		3								6			3																	18
A202516	TREE, CARRINUS CAROLINIANA (AMERICAN HORNBEAM), 2" CALIPER, BALLED AND BURLAPPED	EACH	7		4		5		2			5			4			4		3				9																		51
A202916	TREE, CELTIS OCCIDENTALIS (COMMON HACKBERRY), 2" CALIPER, BALLED AND BURLAPPED	EACH								4		3					3																									10
A204416	TREE, GINKGO BILOBA (GINKGO), 2" CALIPER, BALLED AND BURLAPPED	EACH										3		5		2																										18
A204516	TREE, GINKGO BILOBA PRINCETON SENTRY (PRINCETON SENTRY GINKGO), 2" CALIPER, BALLED AND BURLAPPED	EACH		2		9		10		1					5		7										8															47
A204716	TREE, QLEDITSA TRACANTHOS NERIS SHADENMASTER (SHADENMASTER THORNLESS COMMON HONEYLOCUST), 2" CALIPER, BALLED AND BURLAPPED	EACH									3				3							2			3																	11
A205050	TREE, GYMNOCLADUS DIODUCUS PRAIRE TITAN (PRAIRE TITAN KENTUCKY COFFEETREE), 2-1/2" CALIPER, BALLED AND BURLAPPED	EACH						3			5				5							2			2																	15
A205616	TREE, OSTRIA VIRGINIANA (AMERICAN HORNBEAM), 2" CALIPER, BALLED AND BURLAPPED	EACH		1		9		3		7					3		5								3																	31
A206516	TREE, QUERCUS BICOLO (SWAMP WHITE OAK), 2" CALIPER, BALLED AND BURLAPPED	EACH						4				8		3								2			6																	27
A206616	TREE, QUERCUS IMBRICATA (SHINGLE OAK), 2" CALIPER, BALLED AND BURLAPPED	EACH		3		2		3		5		3		4								3			5																	32
A207016	TREE, QUERCUS ROBUR FASTIGATA (FASTIGATE ENGLISH OAK), 2" CALIPER, BALLED AND BURLAPPED	EACH				3		6								3		1		8		3			3		5															32
A207116	TREE, QUERCUS RUBRA (RED OAK), 2" CALIPER, BALLED AND BURLAPPED	EACH									4		9				2									7																22
A208468	TREE, LILY OF THE VALLEY (PRINCETON AMERICAN ELM), 2" CALIPER, BALLED AND BURLAPPED	EACH								3				3		2							4																			12
A300512	TREE, GYMNOCLADUS DIODUCUS MORTON (SKINNY LATE KENTUCKY COFFEE TREE), 2" CALIPER, BALLED AND BURLAPPED	EACH				3		7							12		5					5					5															37
B201116	TREE, CERIS CANADENSIS (EASTERN REDBUD), 2" CALIPER, TREE FORM, BALLED AND BURLAPPED	EACH					8		3			3		2		4						3		11																		34
B202816	TREE, MALUS ADAMI (ADAMS CRABAPPLE), 2" CALIPER, TREE FORM, BALLED AND BURLAPPED	EACH			5		9						4			3					6		11		5		4															47
B206016	TREE, SYRINGA PENNSYLVANICA (PEARL LILAC), 2" CALIPER, TREE FORM, BALLED AND BURLAPPED	EACH			4		8		3				3								6		8																		32	
B206316	TREE, SYRINGA RETICULATA (IVORY SILK) (IVORY SILK JAPANESE TREE LILAC), 2" CALIPER, TREE FORM, BALLED AND BURLAPPED	EACH			2		10		4				3		11		3		7	3	4			4		5																56
B210016	TREE, AMELANCHIER CANADENSIS (SHADLOW SEWEEBERRY), 2" CALIPER, TREE FORM, BALLED AND BURLAPPED	EACH	5		2		12		6				3		8							4		5		5																90
B210168	TREE, CORNUS KOUSA (KOUSA DOGWOOD), 8" HEIGHT, BALLED AND BURLAPPED	EACH	7		4		8		7				7		5						2	4	3		6																	53
B213468	TREE, MALUS GOLDEN RAINBOW (GOLDEN RAINBOW CRABAPPLE), 2" CALIPER, TREE FORM, BALLED AND BURLAPPED	EACH	3				6		3				5		7						3		6		9		8															90
K013055	PERENNIAL PLANTS, WETLAND EMERGENT	ACRE								0.23		0.21		0.22																												0.7
K012890	PERENNIAL PLANTS, ORNAMENTAL TYPE, GALLON POT	UNIT																																								0.0
X2501800	SEEDING CLASS4 (MODIFIED)	ACRE	0.9	0.05	0.16	0.3	0.63	0.61	0.38	0.76	0.81	1.09	0.46	1.25	0.17	0.53		0.91		0.3	0.34	0.42		0.89	0.28																11.5	
X2502024	SEEDING CLASS4B (MODIFIED)	ACRE							0.02	0.1							0.03	0.01																								0.2
20101400	NITROGEN FERTILIZER NUTRIENT	POUND	27.9	18	122.4	48.6	56.7	58.5	62.1	61.2	53.1	58.5	60.3	56.7	64.8	75.6	100.8	55.8	78.3	57.6	73.8	76.5	107.1	54.9	76.5	70.2	26.1	9	10.8	0	13.5	12.6	7.2	4.5	7.2	10.8	6.3	4.5		1,688		
20101500	PHOSPHORUS FERTILIZER NUTRIENT	POUND	27.9	18	122.4	48.6	56.7	58.5	62.1	61.2	53.1	58.5	60.3	56.7	64.8	75.6	100.8	55.8	78.3	57.6	73.8	76.5	107.1	54.9	76.5	70.2	26.1	9	10.8	0	13.5	12.6	7.2	4.5	7.2	10.8	6.3	4.5		1,688		
20101600	POTASSIUM FERTILIZER NUTRIENT	POUND	27.9	18	122.4	48.6	56.7	58.5	62.1	61.2	53.1	58.5	60.3	56.7	64.8	75.6	100.8	55.8	78.3	57.6	73.8	76.5	107.1	54.9	76.5	70.2	26.1	9	10.8	0	13.5	12.6	7.2	4.5	7.2	10.8	6.3	4.5		1,688		
X0327120	WEED CONTROL, NATIVE LANDSCAPE ENHANCEMENT	ACRE	0.9	0.05	0.16	0.3	0.63	0.61	0.4	0.86	0.81	1.09	0.46	1.25	0.17	0.53	0.03	0.92		0.3	0.34	0.42		0.89	0.28															11.6		
20101700	SUPPLEMENTAL WATERING	UNIT	3.3	1.4	3.2	5.1	9.9	6.5	4.2	4.8	0.0	6.8	3.6	4.4	5.6	5.7	2.0	6.3	3.6	2.7	5.9	6.0	6.0	7.1	3.3	2.7	0.0	1.2	0.0	0.0	0.0	0.0	0.0	0.0	0.0	0.0	0.0	0.0	0.0		110.9	

PERENNIAL PLANTS, WETLAND EMERGENT (5,000 PLANTS PER ACRE)				
% OF PLANTS	COMMON NAME	BOTANICAL NAME	SIZE	PLANTS PER ACRE
10%	Spatterdock	<i>Najas advena</i>	Tuber	500
10%	Sago Pondweed	<i>Stuckenia pectinata</i>	Tuber	500
20%	Pickersweed	<i>Pontederia cordata</i>	2" Plug	1000
30%	Hardstem Bulrush	<i>Schoenoplectus acutus</i>	2" Plug	1500
30%	Chair-Maker's Rush	<i>Schoenoplectus pungens</i>	2" Plug	1500

MODEL: Default
 FILE NAME: pr:\pathtec\pwr_bentley.com\pathtec\pwr_07\Documents\DOT\2127_019\12_Design\12_3_CADD\BHE\B3_SHT_LANDSCAPE_SCHD_01.dgn

Hey and Associates, Inc.

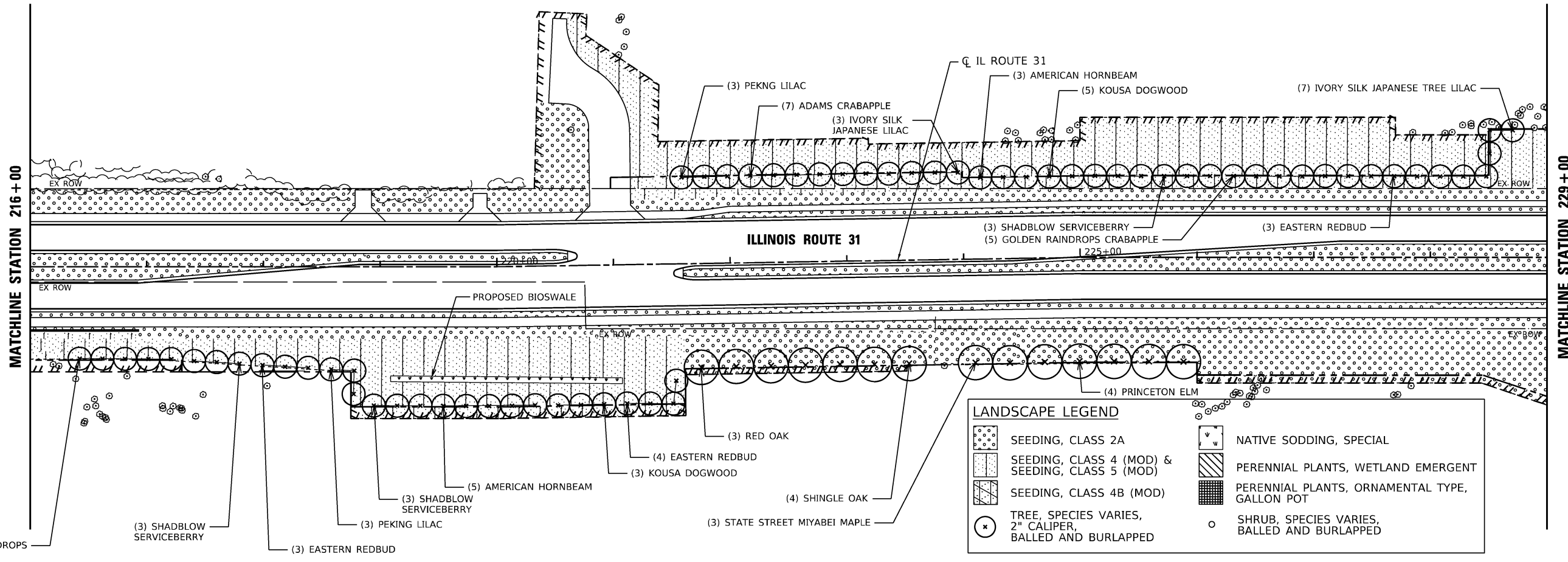

USER NAME = BW001	DESIGNED - HEY	REVISED -
	DRAWN - HEY	REVISED -
PLOT SCALE = 100.0000' / in.	CHECKED - HEY	REVISED -
PLOT DATE = 1/23/2026	DATE - 1/9/2026	REVISED -

**STATE OF ILLINOIS
DEPARTMENT OF TRANSPORTATION**

**LANDSCAPE SCHEDULE
ILLINOIS ROUTE 31**

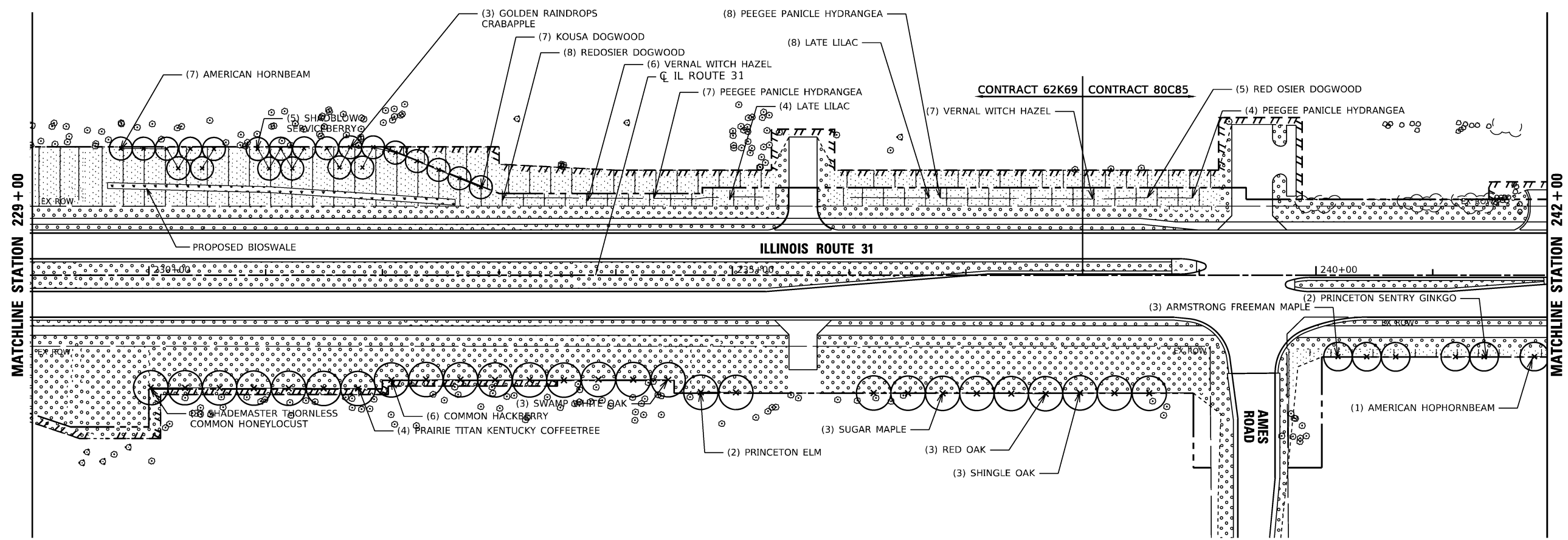
SCALE: NTS SHEET 1 OF 1 SHEETS STA. TO STA.

F.A.P. RTE.	SECTION	COUNTY	TOTAL SHEETS	SHEET NO.
336A	2025-2127-R,C,TS,SW	McHENRY	553	391
			CONTRACT NO. 80C85	
ILLINOIS FED. AID PROJECT				



LANDSCAPE LEGEND

	SEEDING, CLASS 2A		NATIVE SODDING, SPECIAL
	SEEDING, CLASS 4 (MOD) & SEEDING, CLASS 5 (MOD)		PERENNIAL PLANTS, WETLAND EMERGENT
	SEEDING, CLASS 4B (MOD)		PERENNIAL PLANTS, ORNAMENTAL TYPE, GALLON POT
	TREE, SPECIES VARIES, 2" CALIPER, BALLED AND BURLAPPED		SHRUB, SPECIES VARIES, BALLED AND BURLAPPED



MODEL: Default
 FILE NAME: p:\projects\336a\336a.dwg
 PLOT DATE: 1/23/2026
 PLOT SCALE: 1/32000
 USER: eapppgren

Hey and Associates, Inc.

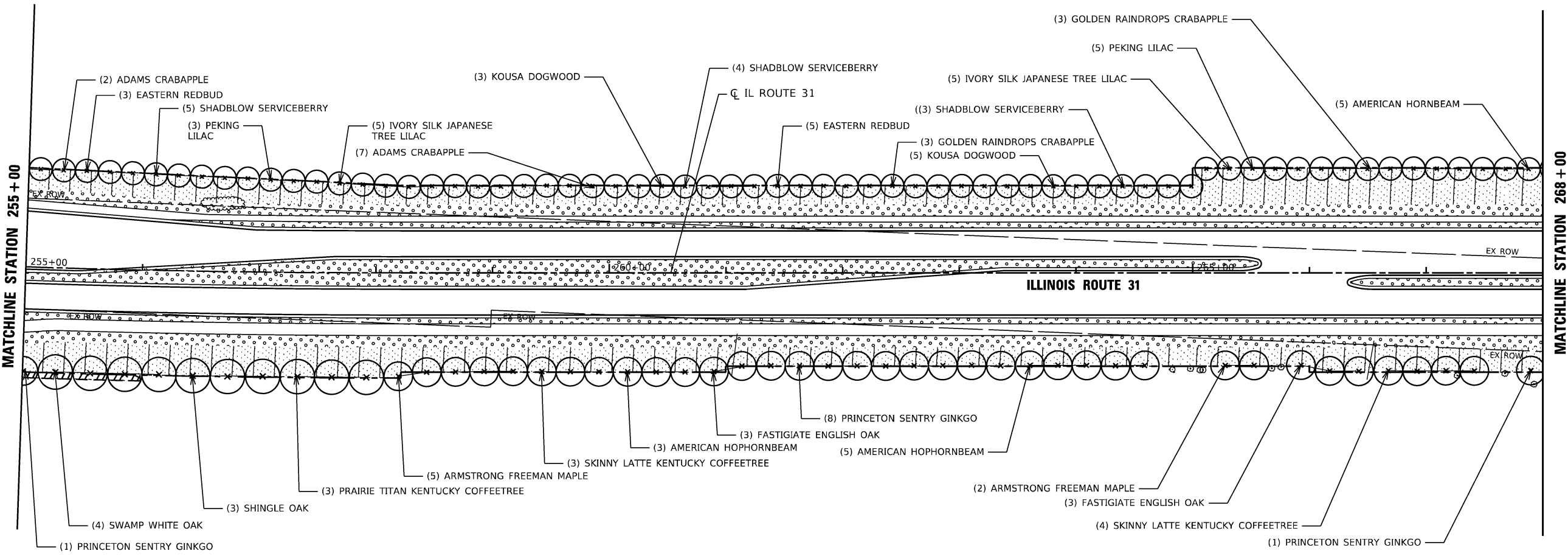
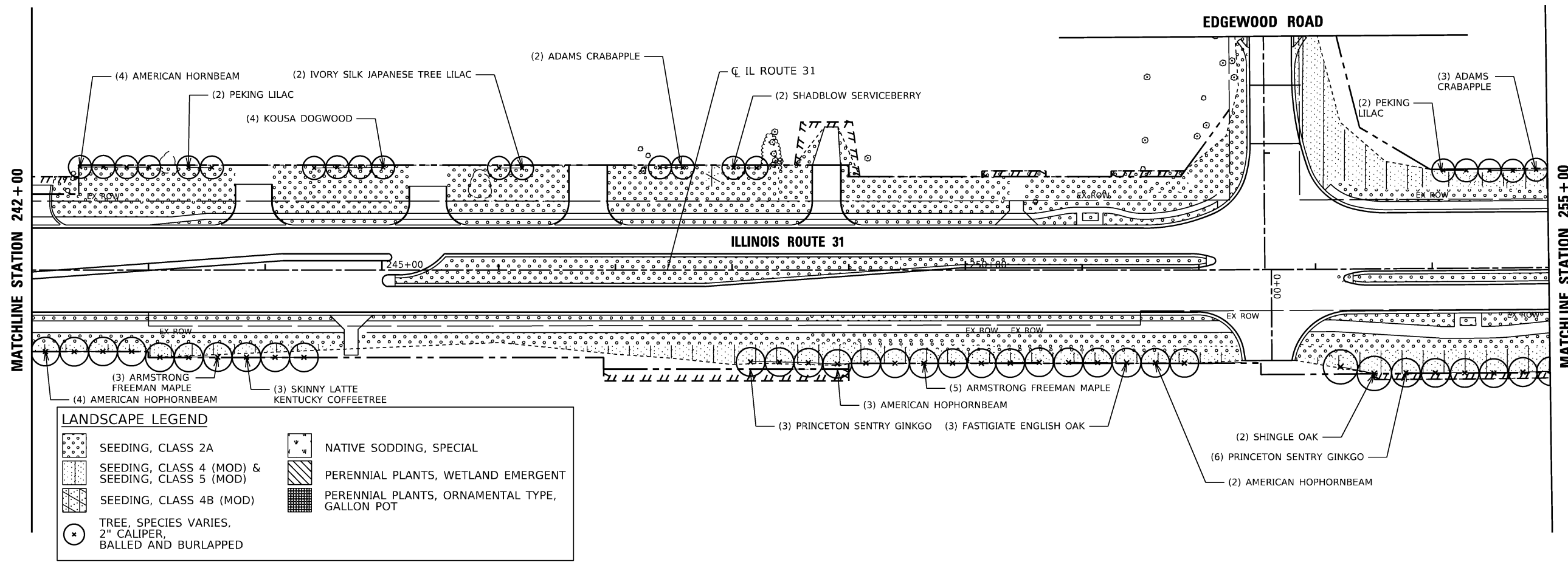
USER NAME = eapppgren	DESIGNED - HEY	REVISED -
PLOT SCALE = 1/32000	DRAWN - HEY	REVISED -
PLOT DATE = 1/23/2026	CHECKED - HEY	REVISED -
	DATE - 09/30/2025	REVISED -

**STATE OF ILLINOIS
DEPARTMENT OF TRANSPORTATION**

**LANDSCAPE PLAN
ILLINOIS ROUTE 31**

SCALE: 1"=50' SHEET 5 OF 14 SHEETS STA. 216+00 TO STA. 242+00

F.A.P. RTE.	SECTION	COUNTY	TOTAL SHEETS	SHEET NO.
336A	2025-2127-R,C,TS,SW	McHENRY	553	392
			CONTRACT NO. 80C85	
ILLINOIS		FED. AID PROJECT		



LANDSCAPE LEGEND

	SEEDING, CLASS 2A		NATIVE SODDING, SPECIAL
	SEEDING, CLASS 4 (MOD) & SEEDING, CLASS 5 (MOD)		PERENNIAL PLANTS, WETLAND EMERGENT
	SEEDING, CLASS 4B (MOD)		PERENNIAL PLANTS, ORNAMENTAL TYPE, GALLON POT
	TREE, SPECIES VARIES, 2" CALIPER, BALLED AND BURLAPPED		

MODEL - Default
 FILE NAME - p:\p\123456789\123456789.dwg
 USER - jsmith
 PLOT DATE - 1/23/2026

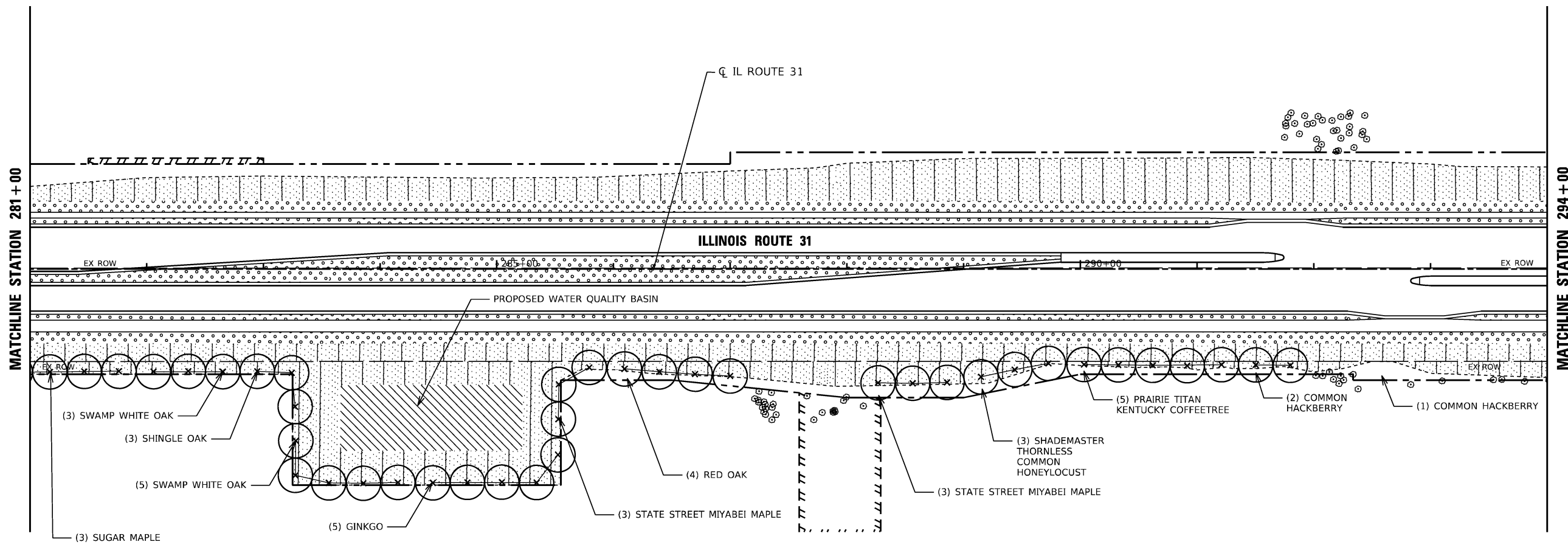
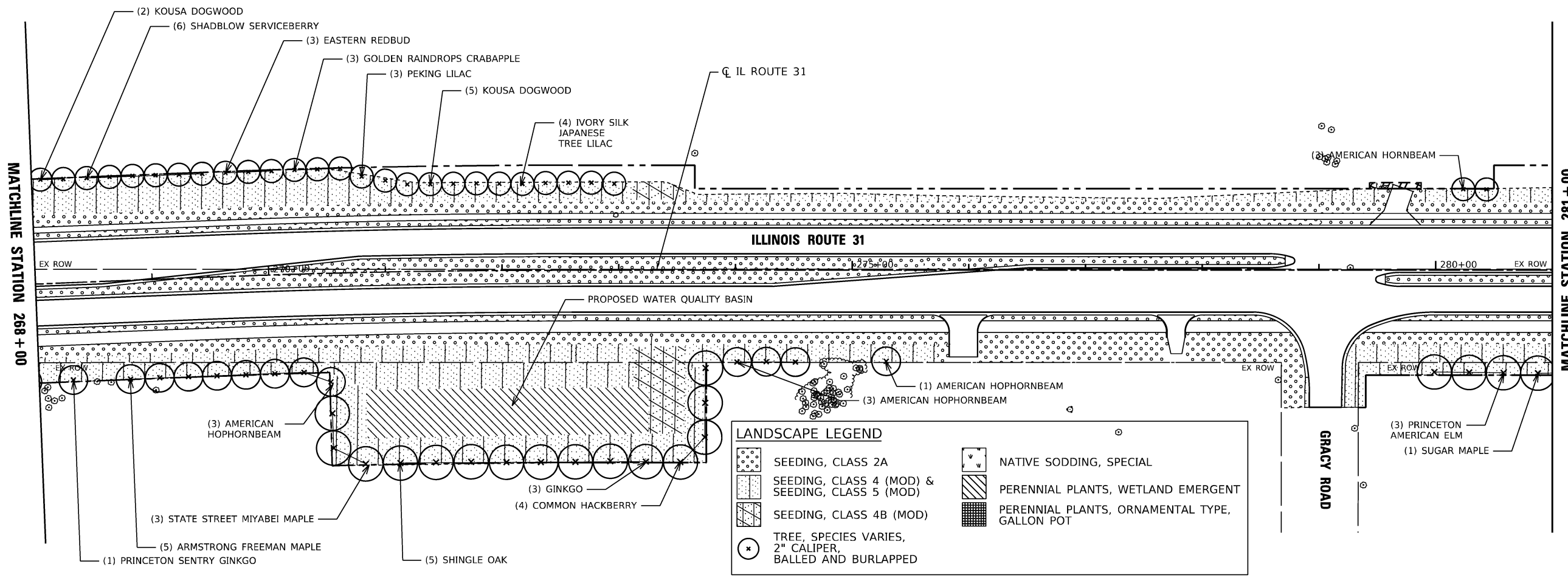
USER NAME = eapppgren	DESIGNED - HEY	REVISED -
PLOT SCALE = 100.0000' / in.	DRAWN - HEY	REVISED -
PLOT DATE = 1/23/2026	CHECKED - HEY	REVISED -
	DATE - 09/30/2025	REVISED -

STATE OF ILLINOIS
 DEPARTMENT OF TRANSPORTATION

LANDSCAPE PLAN
 ILLINOIS ROUTE 31

SCALE: 1"=50' SHEET 6 OF 14 SHEETS STA. 242+00 TO STA. 268+00

F.A.P. RTE.	SECTION	COUNTY	TOTAL SHEETS	SHEET NO.
336A	2025-2127-R,C,T5,SW	McHENRY	553	393
			CONTRACT NO. 80C85	
ILLINOIS FED. AID PROJECT				



MODEL: Default
 FILE NAME: p:\projects\336a\336a.dwg
 USER: eapppgren
 PLOT DATE: 1/23/2026

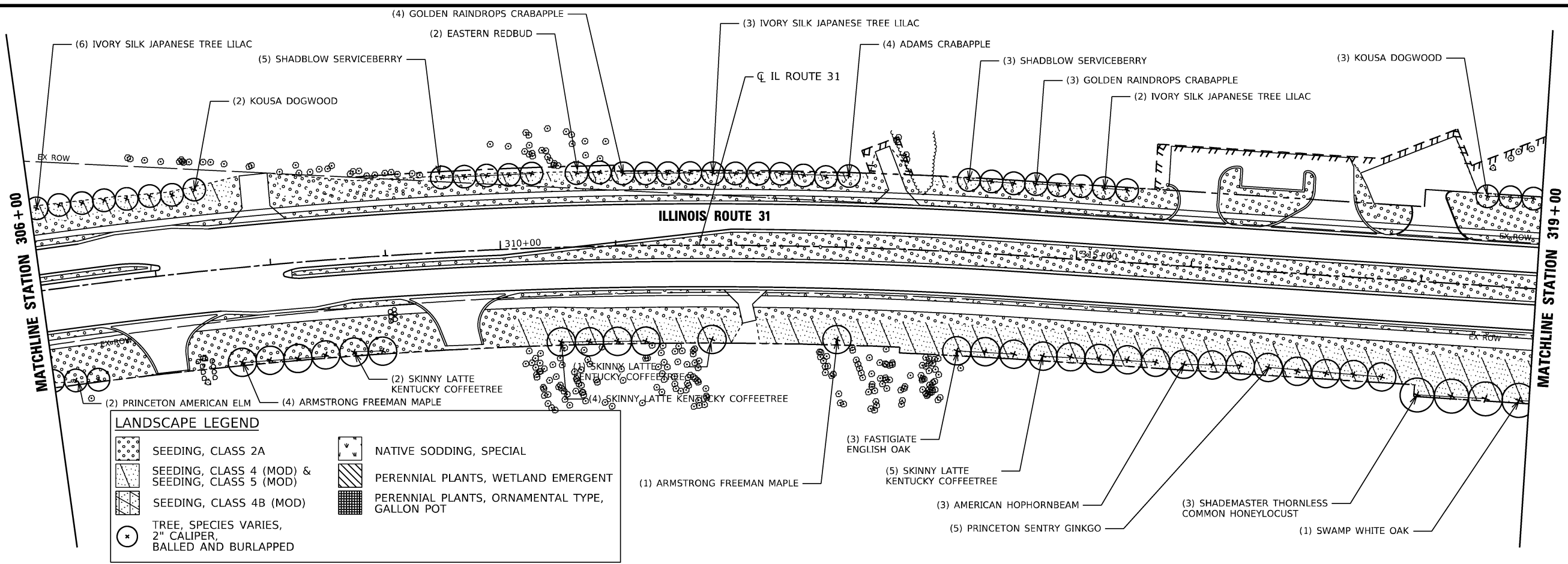
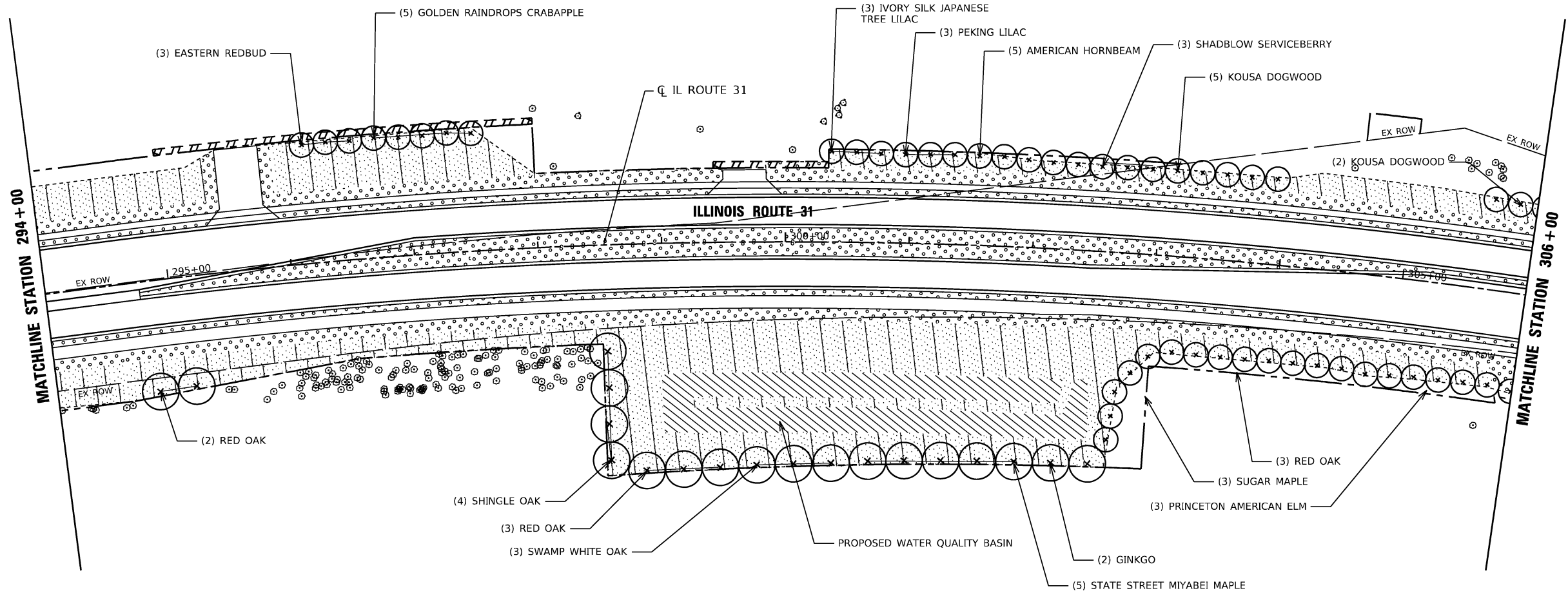
USER NAME = eapppgren	DESIGNED - HEY	REVISED -
	DRAWN - HEY	REVISED -
PLOT SCALE = 100.0000' / in.	CHECKED - HEY	REVISED -
PLOT DATE = 1/23/2026	DATE - 09/30/2025	REVISED -

STATE OF ILLINOIS
DEPARTMENT OF TRANSPORTATION

LANDSCAPE PLAN
ILLINOIS ROUTE 31

SCALE: 1"=50' SHEET 7 OF 14 SHEETS STA. 268+00 TO STA. 294+00

F.A.P. RTE.	SECTION	COUNTY	TOTAL SHEETS	SHEET NO.
336A	2025-2127-R,C,T5,SW	McHENRY	553	394
CONTRACT NO. 80C85			ILLINOIS FED. AID PROJECT	



LANDSCAPE LEGEND	
	SEEDING, CLASS 2A
	SEEDING, CLASS 4 (MOD) & SEEDING, CLASS 5 (MOD)
	SEEDING, CLASS 4B (MOD)
	TREE, SPECIES VARIES, 2" CALIPER, BALLED AND BURLAPPED
	NATIVE SODDING, SPECIAL
	PERENNIAL PLANTS, WETLAND EMERGENT
	PERENNIAL PLANTS, ORNAMENTAL TYPE, GALLON POT

Hey and Associates, Inc.

USER NAME = eapplegren	DESIGNED - HEY	REVISED -
PLOT SCALE = 100.0000' / in.	DRAWN - HEY	REVISED -
PLOT DATE = 1/23/2026	CHECKED - HEY	REVISED -
	DATE - 09/30/2025	REVISED -

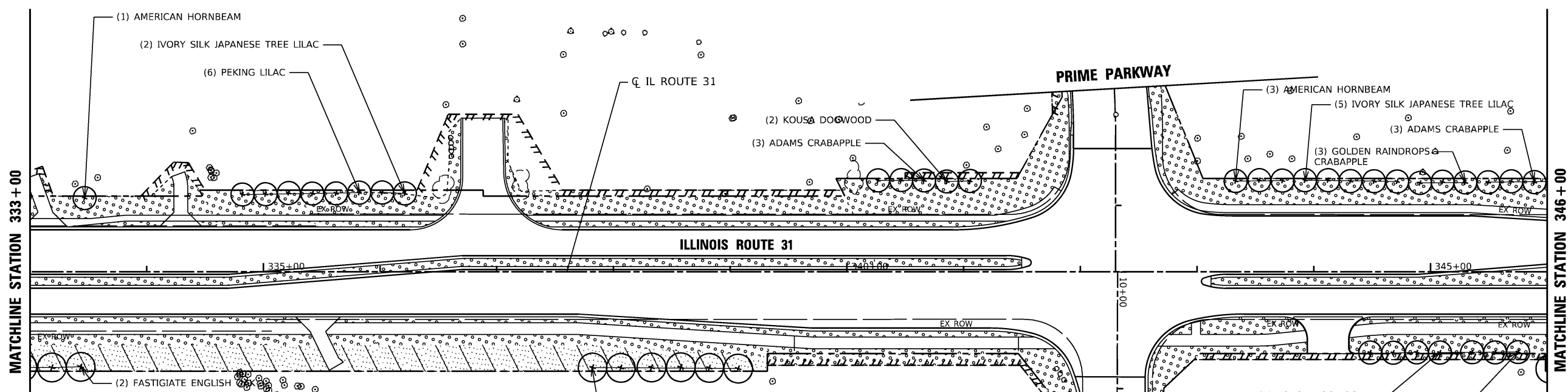
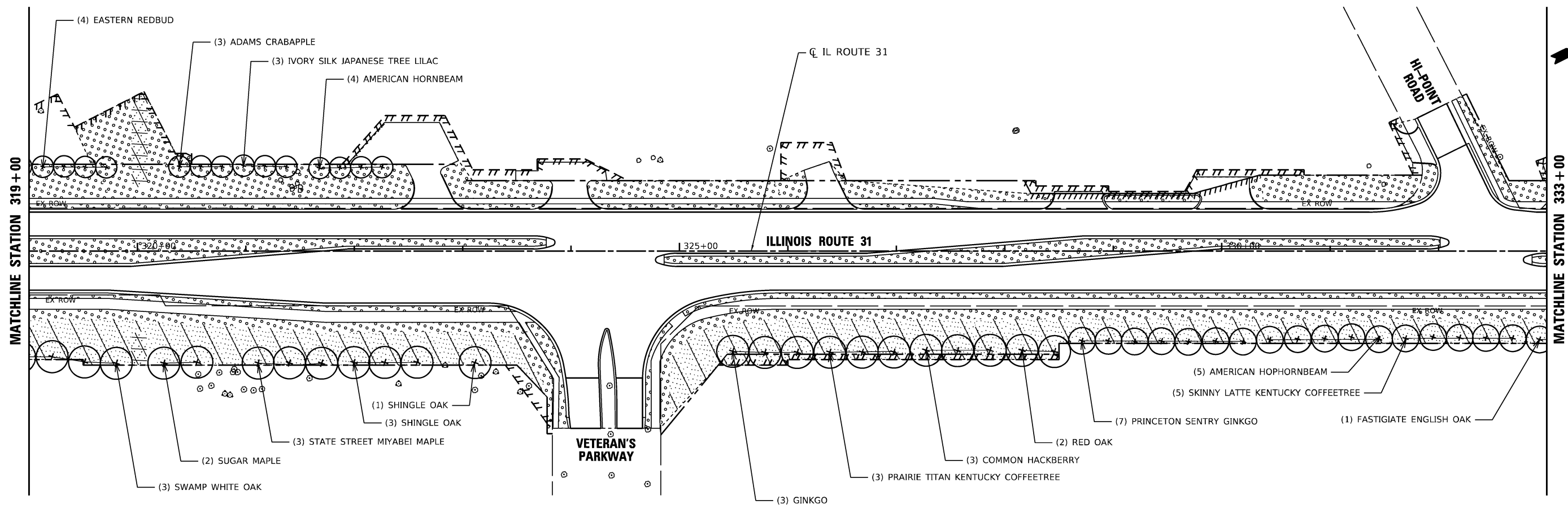
**STATE OF ILLINOIS
DEPARTMENT OF TRANSPORTATION**

**LANDSCAPE PLAN
ILLINOIS ROUTE 31**

SCALE: 1"=50' SHEET 8 OF 14 SHEETS STA. 294+00 TO STA. 319+00

F.A.P. RTE.	SECTION	COUNTY	TOTAL SHEETS	SHEET NO.
336A	2025-2127-R,C,T5,SW	McHENRY	553	395
			CONTRACT NO. 80C85	
ILLINOIS FED. AID PROJECT				

MODEL: Default
 FILE NAME: P:\projects\123456789\123456789.dwg
 PLOT DATE: 1/23/2026
 PLOT SCALE: 100.0000' / in.
 USER: eapplegren



LANDSCAPE LEGEND

	SEEDING, CLASS 2A		NATIVE SODDING, SPECIAL
	SEEDING, CLASS 4 (MOD) & SEEDING, CLASS 5 (MOD)		PERENNIAL PLANTS, WETLAND EMERGENT
	SEEDING, CLASS 4B (MOD)		PERENNIAL PLANTS, ORNAMENTAL TYPE, GALLON POT
	TREE, SPECIES VARIES, 2" CALIPER, BALLED AND BURLAPPED		

MODEL: Default
 FILE NAME: p:\projects\1111111111\1111111111\1111111111\1111111111\1111111111\1111111111\1111111111\1111111111\1111111111\1111111111.dwg
 DATE: 1/23/2026

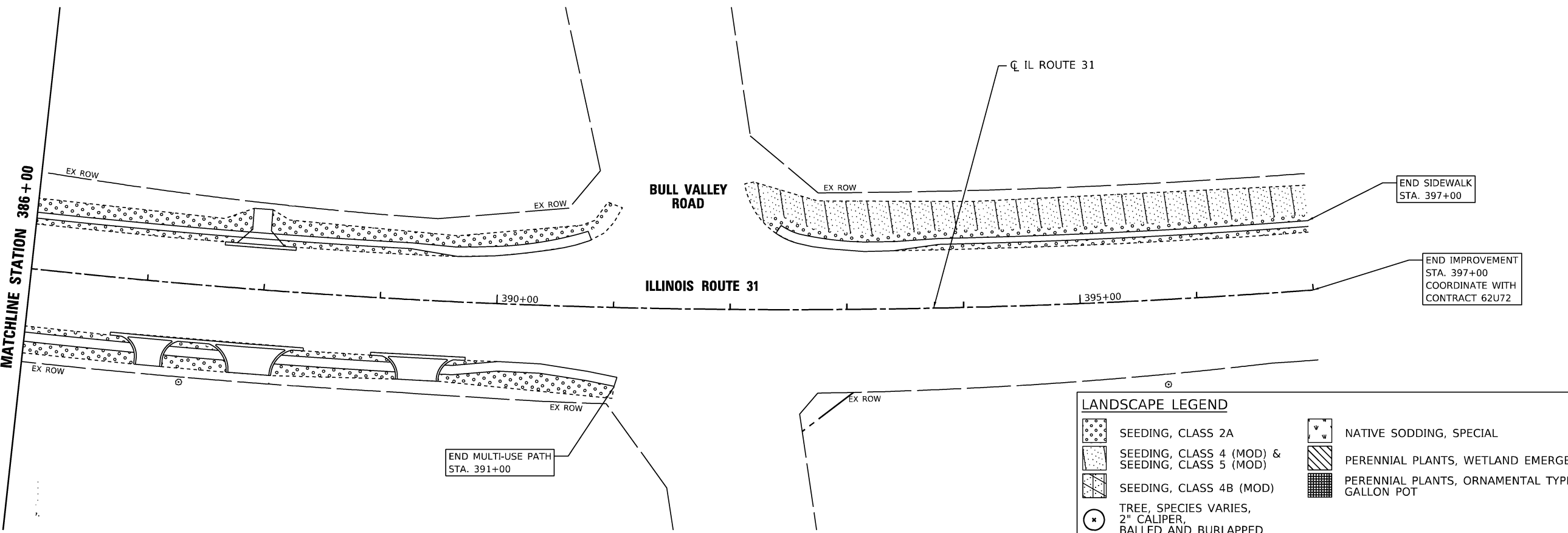
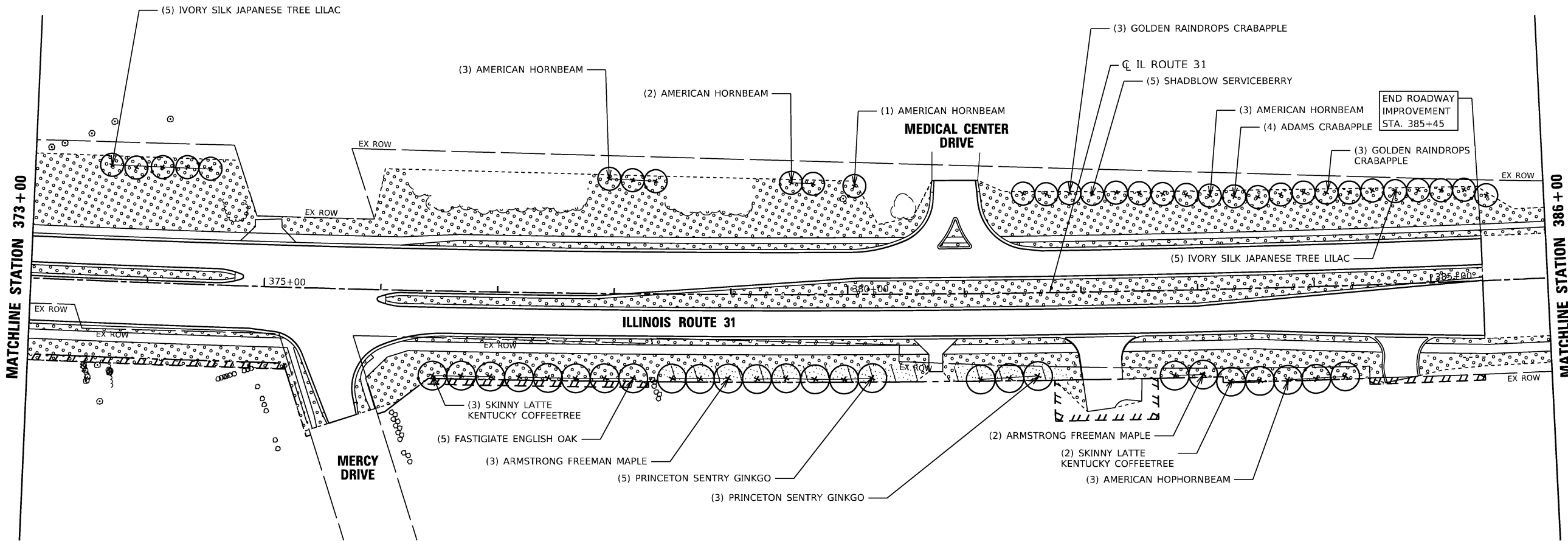
Hey and Associates, Inc.

USER NAME = eappegren	DESIGNED - HEY	REVISED -
PLOT SCALE = 100.0000' / in.	DRAWN - HEY	REVISED -
PLOT DATE = 1/23/2026	CHECKED - HEY	REVISED -
	DATE - 09/30/2025	REVISED -

**STATE OF ILLINOIS
DEPARTMENT OF TRANSPORTATION**

LANDSCAPE PLAN ILLINOIS ROUTE 31			
SCALE: 1"=50'	SHEET 9	OF 14 SHEETS	STA. 319+00 TO STA. 346+00

F.A.P. RTE.	SECTION	COUNTY	TOTAL SHEETS	SHEET NO.
336A	2025-2127-R,C,T5,SW	McHENRY	553	396
ILLINOIS FED. AID PROJECT			CONTRACT NO. 80C85	



MODEL: Default
 FILE NAME: p:\projects\336a\336a.dwg
 PLOT DATE: 1/23/2026
 PLOT SCALE: 1"=100.0000' / in.
 USER NAME: eappegren

DESIGNED - HEY	REVISED -
DRAWN - HEY	REVISED -
CHECKED - HEY	REVISED -
DATE - 09/30/2025	REVISED -

**STATE OF ILLINOIS
 DEPARTMENT OF TRANSPORTATION**

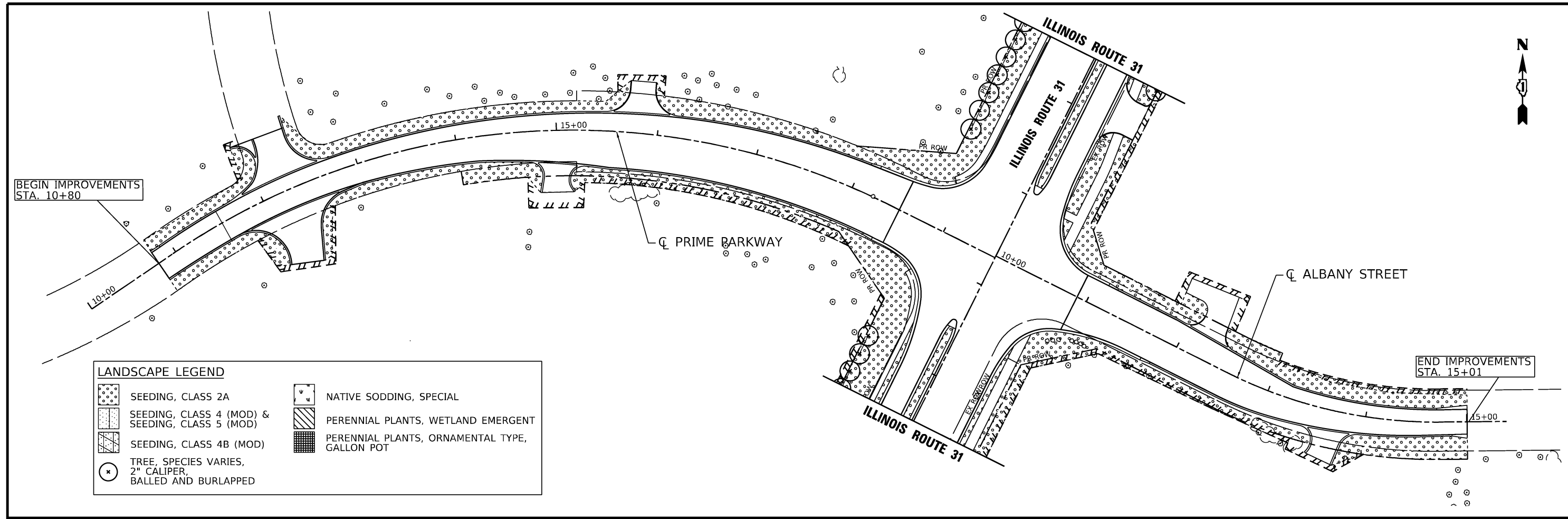
SCALE: 1"=50'	SHEET 11 OF 14 SHEETS	STA. 373+00 TO STA. 397+00
---------------	-----------------------	----------------------------

LANDSCAPE LEGEND

	SEEDING, CLASS 2A		NATIVE SODDING, SPECIAL
	SEEDING, CLASS 4 (MOD) & SEEDING, CLASS 5 (MOD)		PERENNIAL PLANTS, WETLAND EMERGENT
	SEEDING, CLASS 4B (MOD)		PERENNIAL PLANTS, ORNAMENTAL TYPE, GALLON POT
	TREE, SPECIES VARIES, 2" CALIPER, BALLED AND BURLAPPED		

F.A.P. RTE.	SECTION	COUNTY	TOTAL SHEETS	SHEET NO.
336A	2025-2127-R,C,T5,SW	McHENRY	553	398
CONTRACT NO. 80C85			ILLINOIS FED. AID PROJECT	

Hey and Associates, Inc.



LANDSCAPE LEGEND	
	SEEDING, CLASS 2A
	SEEDING, CLASS 4 (MOD) & SEEDING, CLASS 5 (MOD)
	SEEDING, CLASS 4B (MOD)
	TREE, SPECIES VARIES, 2" CALIPER, BALLED AND BURLAPPED
	NATIVE SODDING, SPECIAL
	PERENNIAL PLANTS, WETLAND EMERGENT
	PERENNIAL PLANTS, ORNAMENTAL TYPE, GALLON POT

MODEL: Default
 FILE NAME: p:\path\cdco\aw_bentley.compath\cdco\aw07\Documents\DOT\21277_01912_Design\12.3_CADD\SET\B13_SHT_LAND_PLAN_13.dgn

Hey and Associates, Inc.	USER NAME = eappelgren	DESIGNED - HEY	REVISED -
	PLOT SCALE = 100.0008' / in.	DRAWN - HEY	REVISED -
	PLOT DATE = 1/23/2026	CHECKED - HEY	REVISED -
		DATE - 09/30/2025	REVISED -

STATE OF ILLINOIS
DEPARTMENT OF TRANSPORTATION

LANDSCAPE PLAN
ILLINOIS ROUTE 31 & PRIME PARKWAY/ALBANY STREET

SCALE: 1"=50' SHEET 13 OF 14 SHEETS STA. TO STA.

F.A.P. RTE.	SECTION	COUNTY	TOTAL SHEETS	SHEET NO.
336A	2025-2127-R,C,TS,SW	McHENRY	553	400
			CONTRACT NO. 80C85	
		ILLINOIS FED. AID PROJECT		