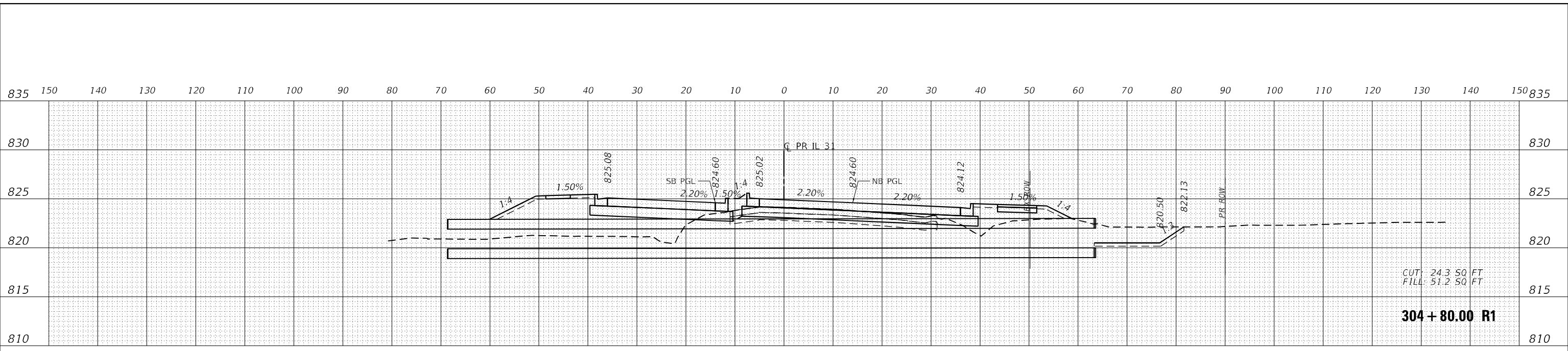
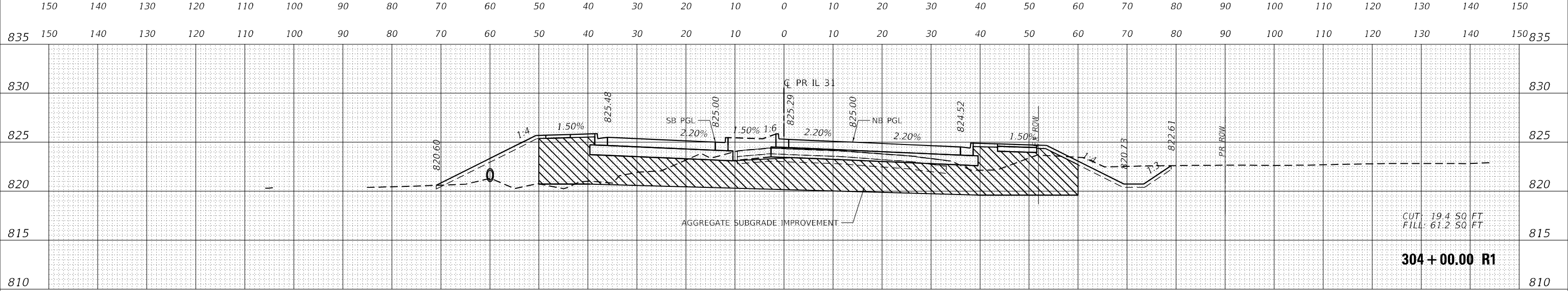


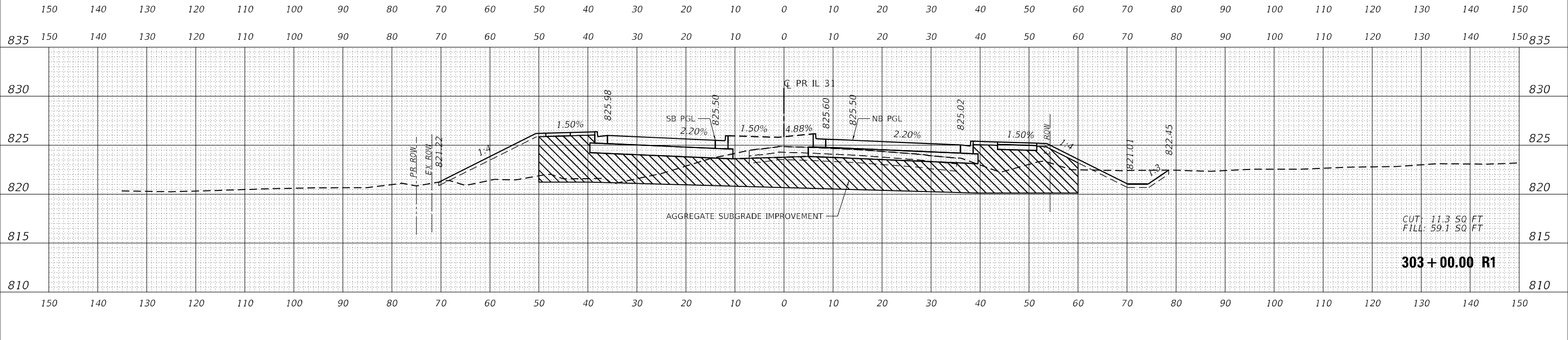
DATE	
BY	
FINAL SURVEY	SURVEYED
NOTE BOOK	PLOTTED
NO.	TEMPLATE
	AREAS CHECKED



DATE	
BY	
ORIGINAL SURVEY	SURVEYED
NOTE BOOK	PLOTTED
NO.	TEMPLATE
	AREAS CHECKED



DATE	
BY	
ORIGINAL SURVEY	SURVEYED
NOTE BOOK	PLOTTED
NO.	TEMPLATE
	AREAS CHECKED



MODEL: P:\131_SOUTH
FILE NAME: j:\patrick\recepaw\job\131\131_SOUTH\131_SOUTH_02.dwg



USER NAME =	BW001	DESIGNED -	EJB	REVISED -	
		DRAWN -	EJB	REVISED -	
PLOT SCALE =	20.0000' / in.	CHECKED -	KE	REVISED -	
PLOT DATE =	2/3/2026	DATE -	09/30/2025	REVISED -	

**STATE OF ILLINOIS
DEPARTMENT OF TRANSPORTATION**

**CROSS SECTIONS
ILLINOIS ROUTE 31**

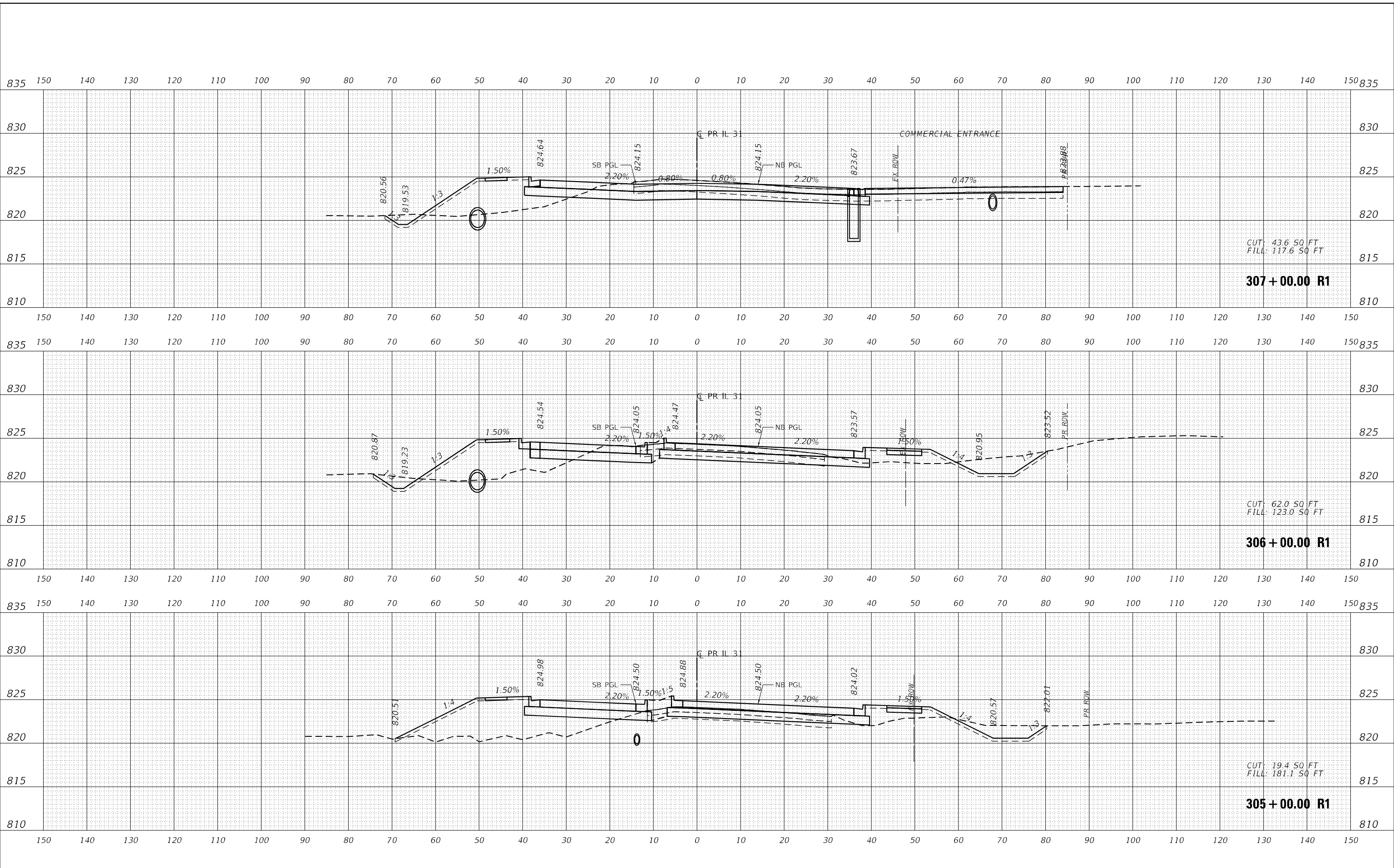
SCALE: 1" = 10' SHEET OF 58 SHEETS STA. 303+00.00 R1 TO STA. 304+80.00 R1

F.A.P R1E.	SECTION	COUNTY	TOTAL SHEETS	SHEET NO.
336A	2025-2127-R,C,TS,SW	MCHEMRY	553	501
CONTRACT NO. 80C85				
ILLINOIS		FED. AID PROJECT		

DATE	
BY	
FINAL SURVEY NO.	
SURVEY	
PLOTTED	
TEMPLATE	
NOTE BOOK	
AREAS CHECKED	

DATE	
BY	
ORIGINAL SURVEY NO.	
SURVEY	
PLOTTED	
TEMPLATE	
NOTE BOOK	
AREAS CHECKED	

MODEL: P:\131_SOUTH
 FILE NAME: j:\patrick\cspaw\job\131\131_SOUTH\DWG\CROSS\305+00.00 R1.dwg
 C:\ADDS\SHETS\C:\SPH\5\131-SOUTH\02.dwg



USER NAME	= BW001
PLOT SCALE	= 20.0000' / in.
PLOT DATE	= 2/3/2026

DESIGNED	- EJB
DRAWN	- EJB
CHECKED	- KE
DATE	- 09/30/2025

REVISED	-
REVISED	-
REVISED	-
REVISED	-

**STATE OF ILLINOIS
DEPARTMENT OF TRANSPORTATION**

**CROSS SECTIONS
ILLINOIS ROUTE 31**

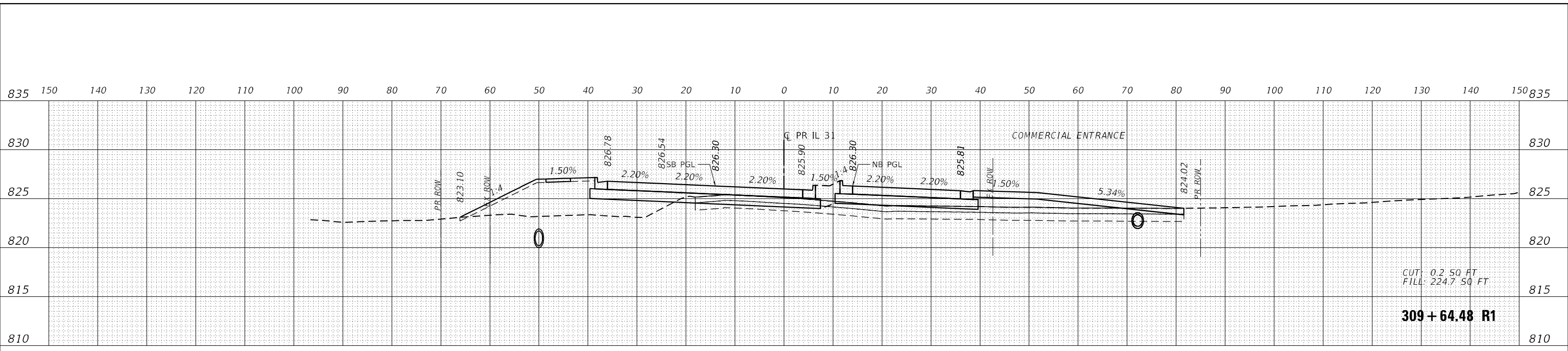
SCALE: 1" = 10' SHEET OF 58 SHEETS STA. 305+00.00 R1 TO STA. 307+00.00 R1

F.A.P. RIE.	SECTION	COUNTY	TOTAL SHEETS	SHEET NO.
336A	2025-2127-R,C,TS,SW	MC HENRY	553	502
CONTRACT NO. 80C85				
ILLINOIS		FED. AID PROJECT		

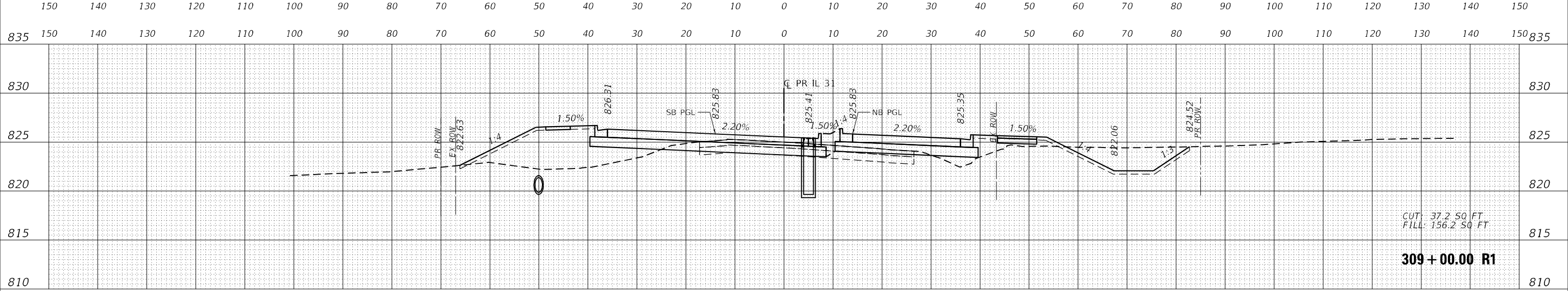
DATE	
BY	
SURVEYED	
PLOTTED	
TEMPLATE	
NOTE BOOK	
AREAS CHECKED	
NO.	

DATE	
BY	
SURVEYED	
PLOTTED	
TEMPLATE	
NOTE BOOK	
AREAS CHECKED	
NO.	

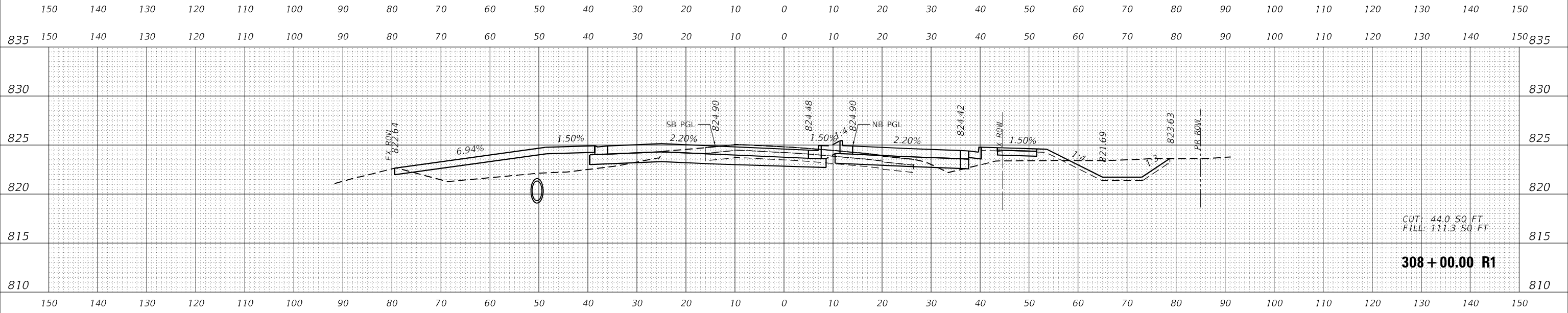
MODEL: P:\131_SOUTH
FILE NAME: j:\patrick\paw\job\paw\com\patk\c\expaw\0\Documents\DOT\21710\1712_Design\T33_CADD\SHEETS\C-SHT-FS\131-SOUTH_02.dwg



CUT: 0.250 FT
FILL: 224.750 FT
309+64.48 R1



CUT: 37.250 FT
FILL: 156.250 FT
309+00.00 R1



CUT: 44.050 FT
FILL: 111.350 FT
308+00.00 R1



USER NAME = BW001
PLOT SCALE = 20.0000' / in.
PLOT DATE = 2/3/2026

DESIGNED - EJB
DRAWN - EJB
CHECKED - KE
DATE - 09/30/2025

REVISED -
REVISED -
REVISED -
REVISED -

**STATE OF ILLINOIS
DEPARTMENT OF TRANSPORTATION**

**CROSS SECTIONS
ILLINOIS ROUTE 31**

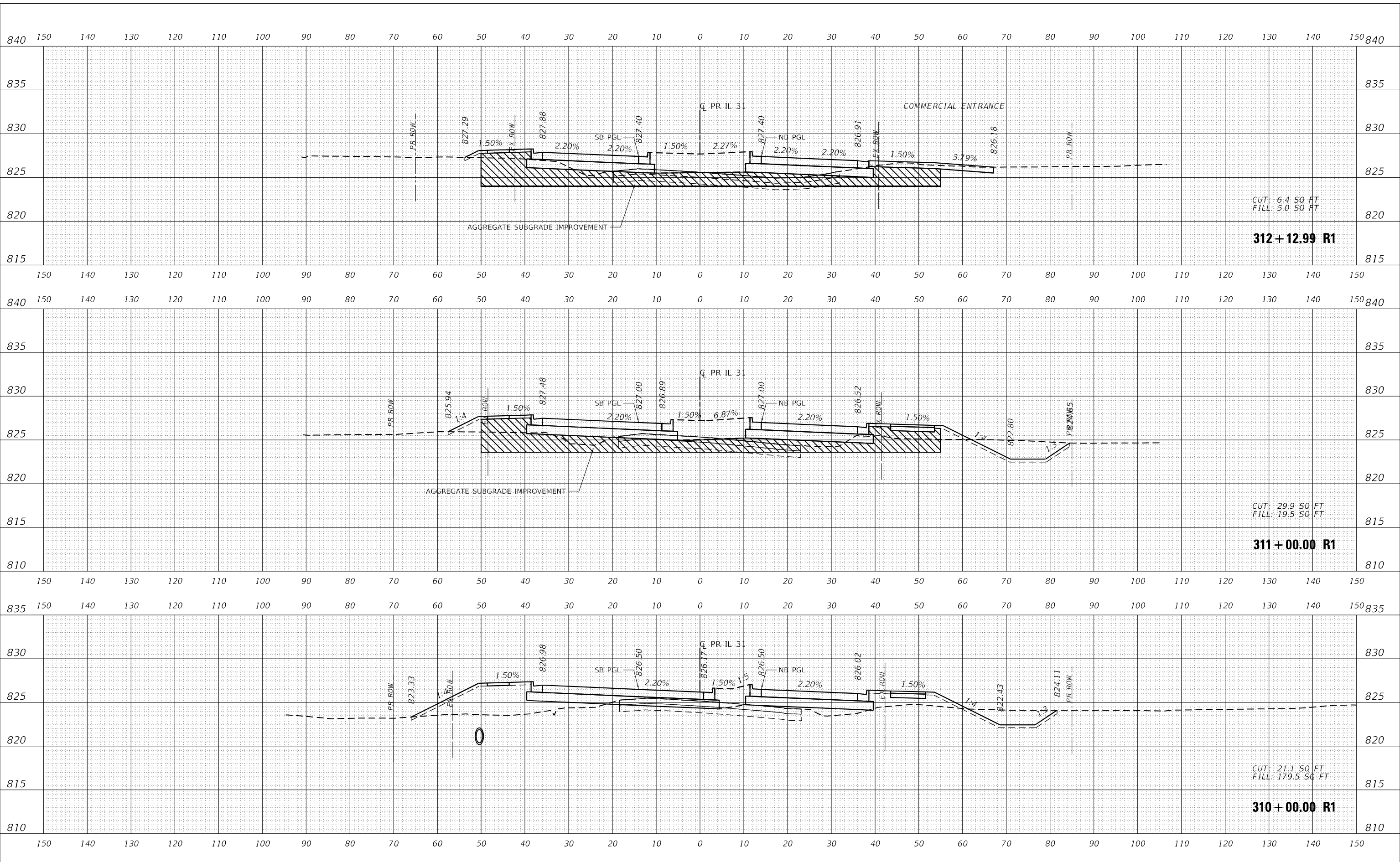
SCALE: 1" = 10' SHEET OF 58 SHEETS STA. 308+00.00 R1 TO STA. 309+64.48 R1

F.A.P. RTE.	SECTION	COUNTY	TOTAL SHEETS	SHEET NO.
336A	2025-2127-R,C,TS,SW	McHENRY	553	503
			CONTRACT NO. 80C85	
			ILLINOIS FED. AID PROJECT	

DATE	
BY	
SURVEYED	
PLOTTED	
TEMPLATE	
NOTE BOOK	
AREAS CHECKED	
NO.	

DATE	
BY	
SURVEYED	
PLOTTED	
TEMPLATE	
NOTE BOOK	
AREAS CHECKED	
NO.	

MODEL: P_1131_SOUTH
 FILE NAME: j:\patrick\cspaw\jeb\p\comp\patk\cspaw\1131\1131_SOUTH.dwg
 CADD:\SHEETS\CADD\SHEETS\1131_SOUTH.dwg

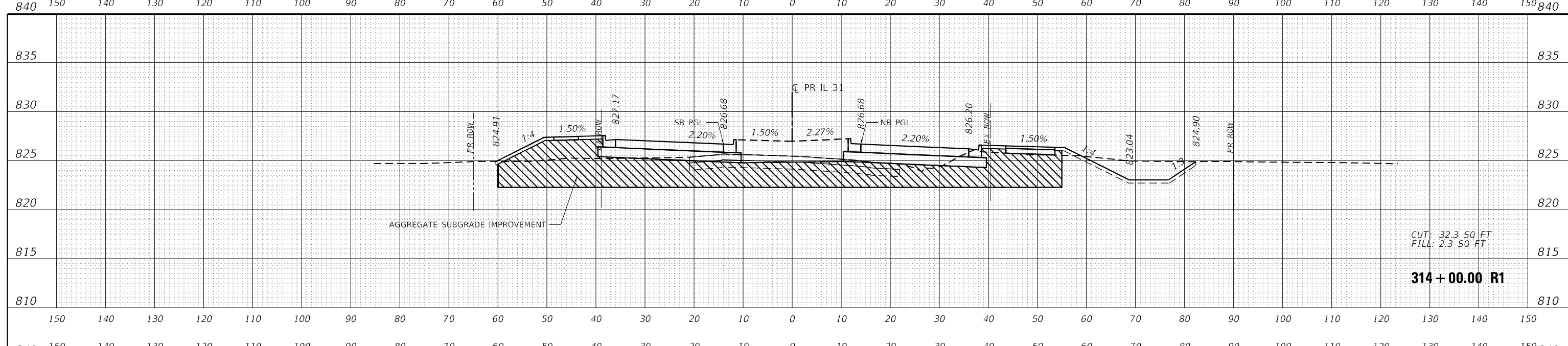


USER NAME =	BW001	DESIGNED -	EJB	REVISED -	
		DRAWN -	EJB	REVISED -	
PLOT SCALE =	20,0000' / in.	CHECKED -	KE	REVISED -	
PLOT DATE =	2/3/2026	DATE -	09/30/2025	REVISED -	

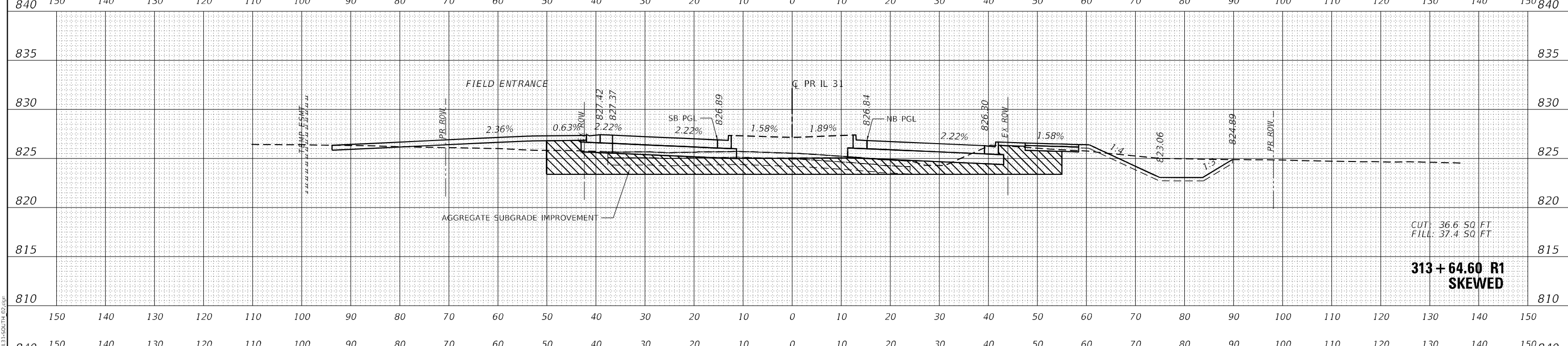
**STATE OF ILLINOIS
DEPARTMENT OF TRANSPORTATION**

CROSS SECTIONS ILLINOIS ROUTE 31	
SCALE: 1" = 10'	SHEET OF 58 SHEETS
STA. 310+00.00 R1 TO STA. 312+12.99 R1	

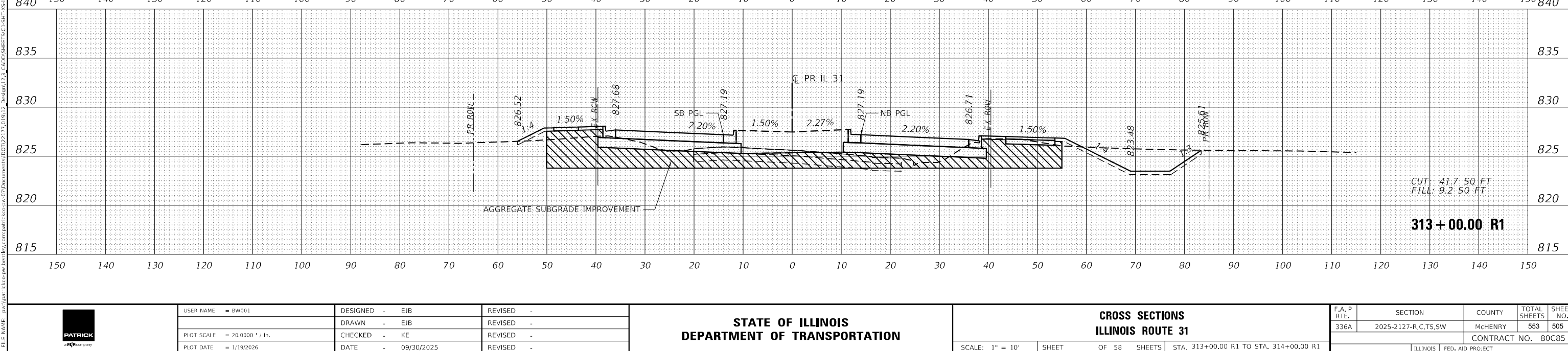
F.A.P RIE.	SECTION	COUNTY	TOTAL SHEETS	SHEET NO.
336A	2025-2127-R,C,TS,SW	McHENRY	553	504
CONTRACT NO. 80C85			ILLINOIS FED. AID PROJECT	



CUT: 32.3 SQ FT
 FILL: 2.3 SQ FT
314+00.00 R1



CUT: 36.6 SQ FT
 FILL: 37.4 SQ FT
**313+64.60 R1
 SKEWED**



CUT: 41.7 SQ FT
 FILL: 9.2 SQ FT
313+00.00 R1

DATE	BY	DATE	BY

DATE	BY	DATE	BY


MODEL: P_1131_SOUTH
 FILE NAME: j:\patrick\cspaw\lab\paw\com\patrick\cspaw\Documents\DOT\212717\212717-Design\T23_CADD\3SHEETS\C-SH-FS\1131-SOUTH-D2.dwg

USER NAME = BW001	DESIGNED - EJB	REVISED -
PLOT SCALE = 20.0000' / in.	DRAWN - EJB	REVISED -
PLOT DATE = 1/19/2026	CHECKED - KE	REVISED -
	DATE - 09/30/2025	REVISED -

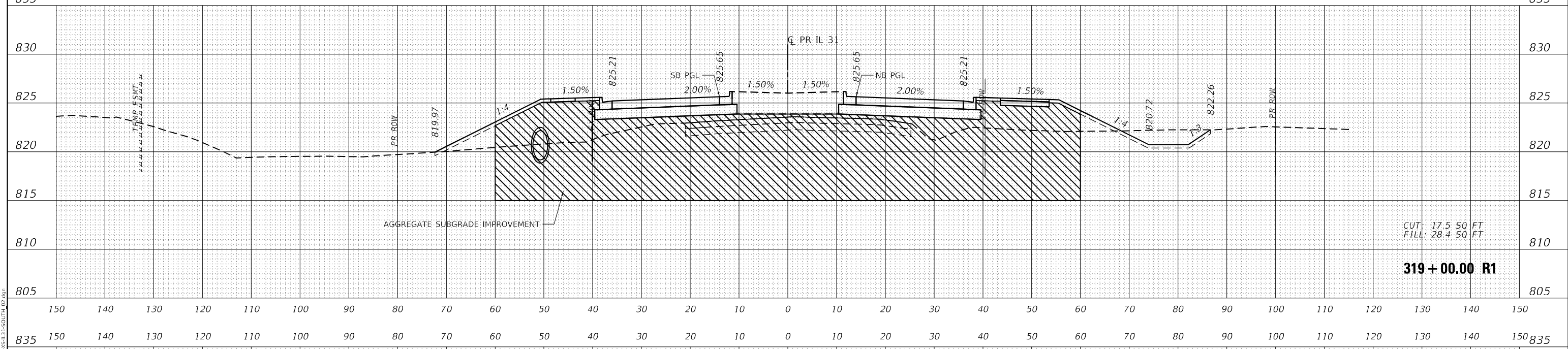
**STATE OF ILLINOIS
 DEPARTMENT OF TRANSPORTATION**

SCALE: 1" = 10'		SHEET OF 58 SHEETS		STA. 313+00.00 R1 TO STA. 314+00.00 R1	
CROSS SECTIONS ILLINOIS ROUTE 31			F.A.P R.T.E.	SECTION	COUNTY
			336A	2025-2127-R,C,TS,SW	McHENRY
			TOTAL SHEETS	CONTRACT NO. 80C85	
			553	505	
			ILLINOIS FED. AID PROJECT		

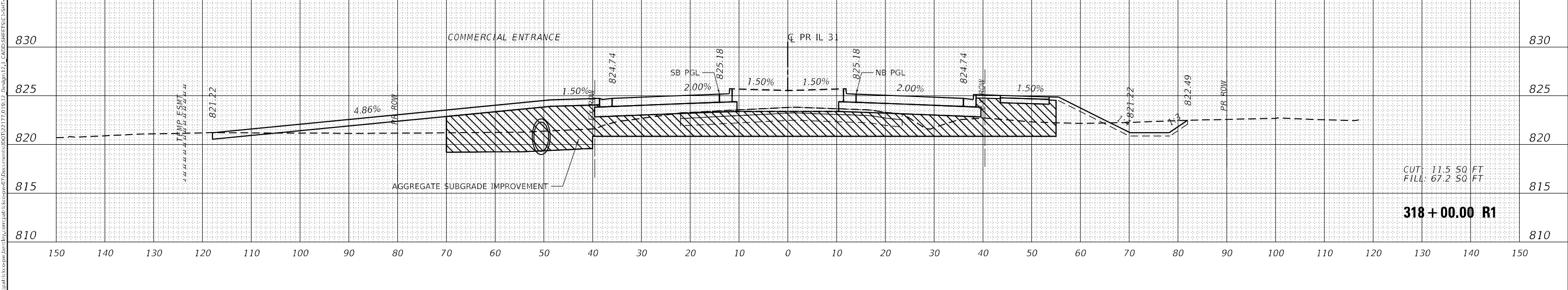
DATE	
BY	
FINAL SURVEY	
PLOTTED	
TEMPLATE	
NOTE BOOK	
AREAS CHECKED	
NO.	



DATE	
BY	
ORIGINAL SURVEY	
PLOTTED	
TEMPLATE	
NOTE BOOK	
AREAS CHECKED	
NO.	



DATE	
BY	
ORIGINAL SURVEY	
PLOTTED	
TEMPLATE	
NOTE BOOK	
AREAS CHECKED	
NO.	



MODEL: P:\131_SOUTH
 FILE NAME: j:\patrick\csc\paw\j\csc\paw\131\131_SOUTH.dwg
 CADD SHEETS: C:\SHP\131\131_SOUTH.dwg



USER NAME =	BW001	DESIGNED -	EJB	REVISED -	
		DRAWN -	EJB	REVISED -	
PLOT SCALE =	20.0000' / in.	CHECKED -	KE	REVISED -	
PLOT DATE =	1/19/2026	DATE -	09/30/2025	REVISED -	

**STATE OF ILLINOIS
 DEPARTMENT OF TRANSPORTATION**

**CROSS SECTIONS
 ILLINOIS ROUTE 31**

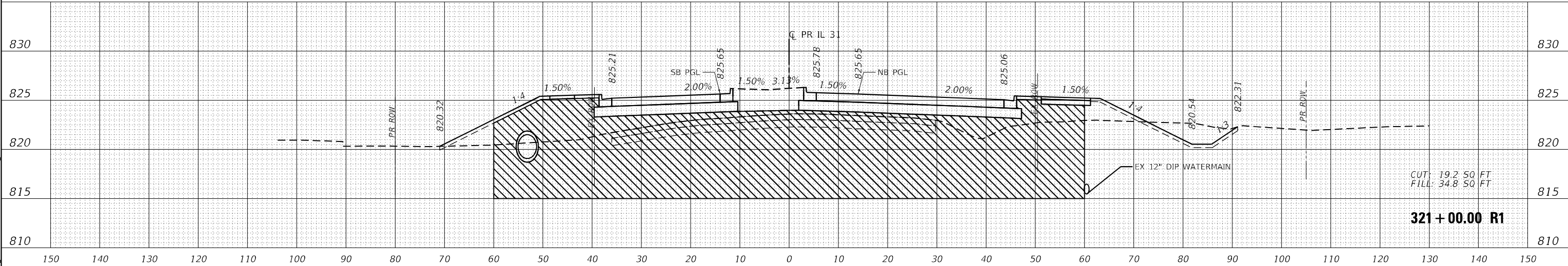
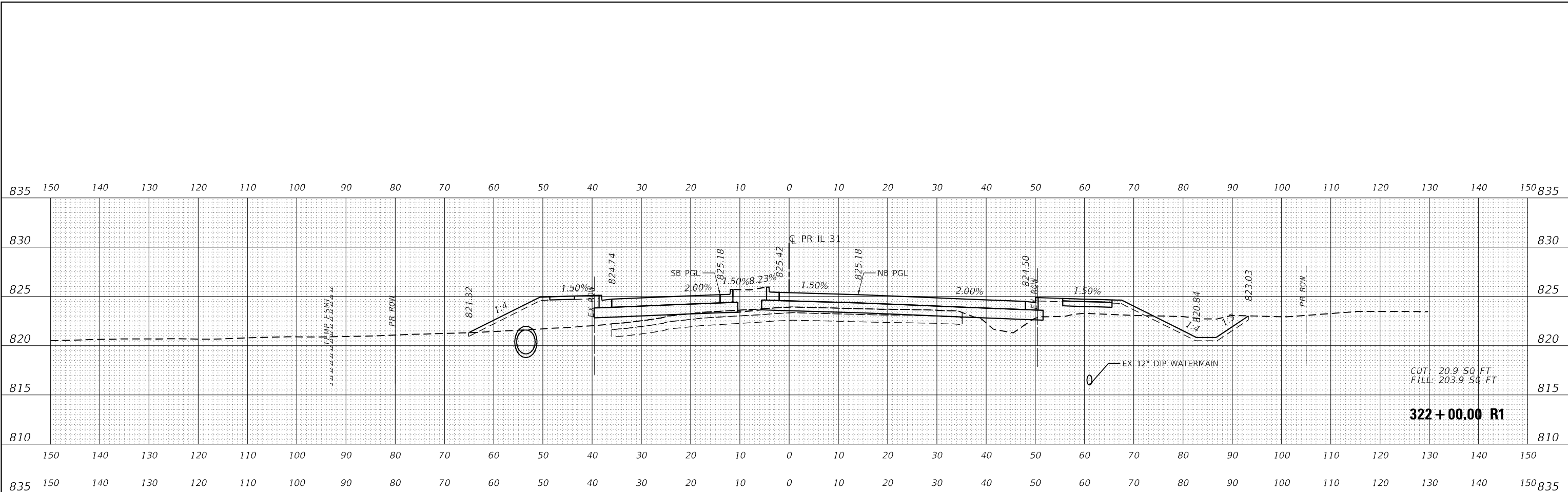
SCALE: 1" = 10' SHEET OF 58 SHEETS STA. 318+00.00 R1 TO STA. 320+00.00 R1

F.A.P RIE.	SECTION	COUNTY	TOTAL SHEETS	SHEET NO.
336A	2025-2127-R,C,TS,SW	McHENRY	553	507
			CONTRACT NO. 80C85	
			ILLINOIS FED. AID PROJECT	

DATE	
BY	
SURVEYED	
PLOTTED	
TEMPLATE	
AREAS CHECKED	
FINAL SURVEY	
NOTE BOOK	
NO.	

DATE	
BY	
SURVEYED	
PLOTTED	
TEMPLATE	
AREAS CHECKED	
ORIGINAL SURVEY	
NOTE BOOK	
NO.	

MODEL: P_113_1_SOUTH
 FILE NAME: j:\patric\paw\abn\by.com\patric\kcepaw\Documents\DOT21719172_Design\12.3_CADD\SHEETS\C-SHT-FS\113-1-SOUTH_02.dwg



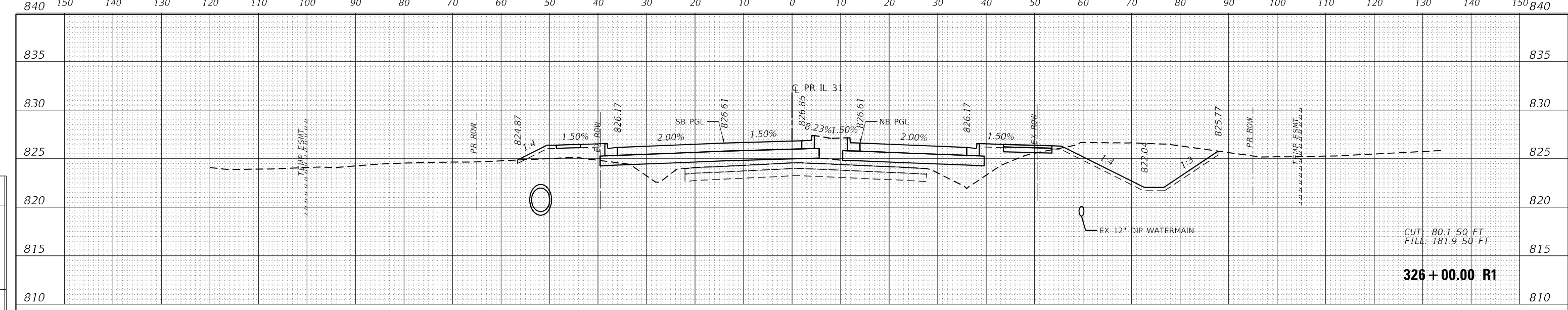
USER NAME =	BW001
DESIGNED -	EJB
DRAWN -	EJB
PLotted SCALE =	20,0000' / in.
CHECKED -	KE
DATE -	09/30/2025
REVISd -	
REVISd -	
REVISd -	
REVISd -	

**STATE OF ILLINOIS
DEPARTMENT OF TRANSPORTATION**

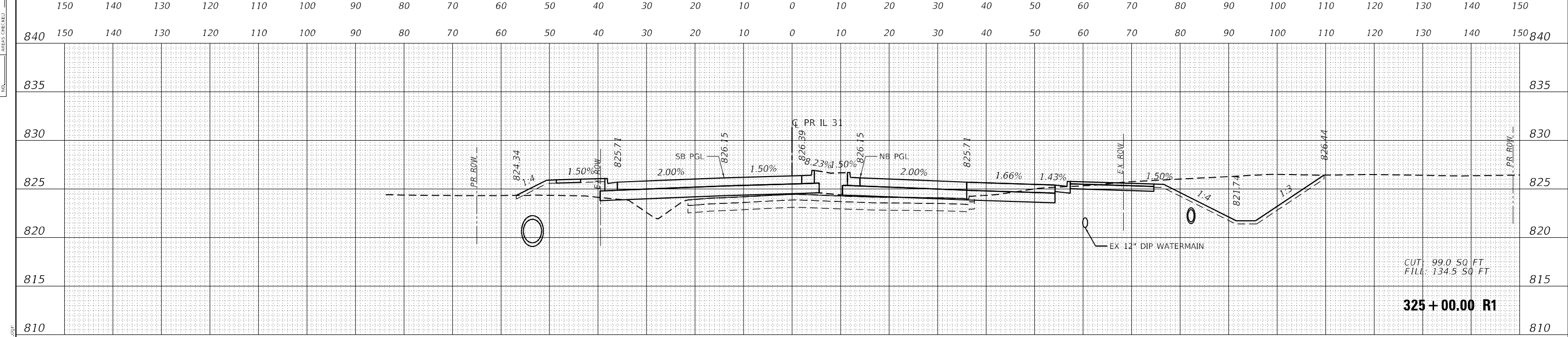
**CROSS SECTIONS
ILLINOIS ROUTE 31**

SCALE: 1" = 10' SHEET OF 58 SHEETS STA. 320+01.60 R1 TO STA. 322+00.00 R1

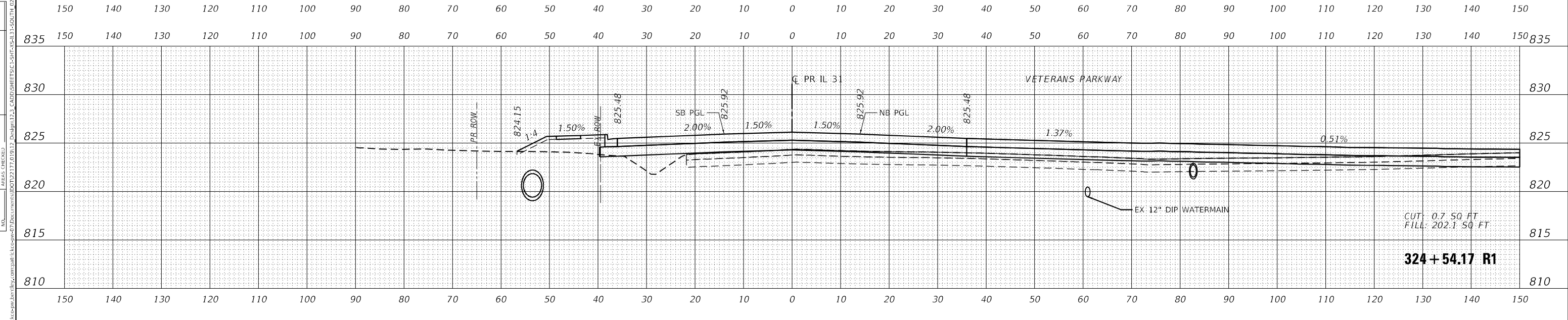
F.A.P R.T.E.	SECTION	COUNTY	TOTAL SHEETS	SHEET NO.
336A	2025-2127-R,C,TS,SW	McHENRY	553	508
CONTRACT NO. 80C85				
ILLINOIS FED. AID PROJECT				



CUT: 80.1 50 FT
 FILL: 181.9 50 FT
326 + 00.00 R1



CUT: 99.0 50 FT
 FILL: 134.5 50 FT
325 + 00.00 R1



CUT: 0.7 50 FT
 FILL: 202.1 50 FT
324 + 54.17 R1

FINAL SURVEY NO.	SURVEY	DATE
PLOTTED	BY	
TEMPLATE		
AREAS CHECKED		

ORIGINAL SURVEY NO.	SURVEY	DATE
PLOTTED	BY	
TEMPLATE		
AREAS CHECKED		

MODEL: P:\131_SOUTH
 FILE NAME: j:\patrick\excepaw\job\paw\com\patk\excepaw\Documents\DOT21217\1917_Design\T23_CADD\SHEETS\C-SHT-FS\13-SOUTH_02.dwg



USER NAME = BW001	DESIGNED - EJB	REVISED -
PLOT SCALE = 20,0000' / in.	DRAWN - EJB	REVISED -
PLOT DATE = 1/19/2026	CHECKED - KE	REVISED -
	DATE - 09/30/2025	REVISED -

**STATE OF ILLINOIS
 DEPARTMENT OF TRANSPORTATION**

**CROSS SECTIONS
 ILLINOIS ROUTE 31**


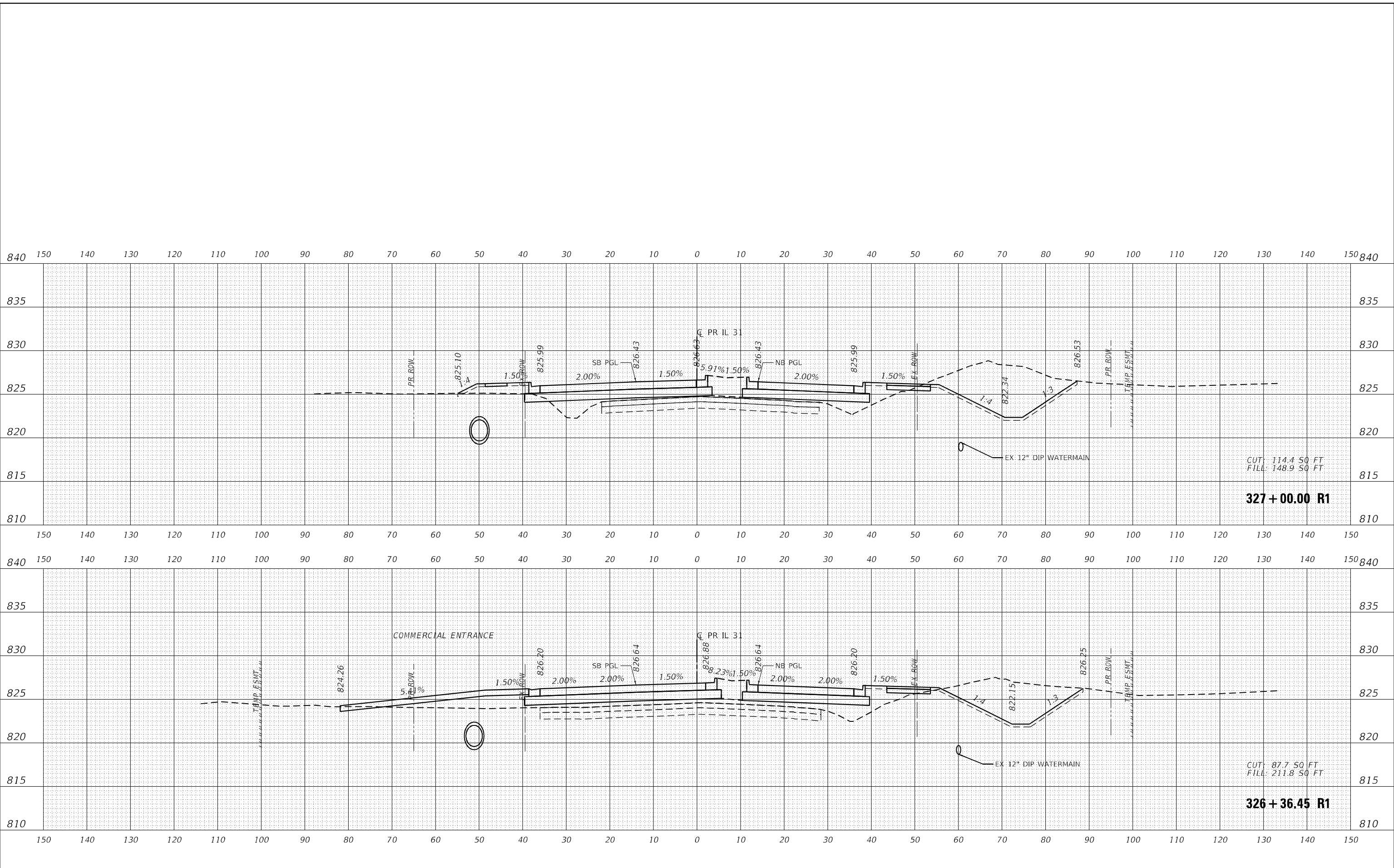
SCALE: 1" = 10' SHEET OF 58 SHEETS STA. 324+54.17 R1 TO STA. 326+00.00 R1

F.A.P. RTE.	SECTION	COUNTY	TOTAL SHEETS	SHEET NO.
336A	2025-2127-R,C,TS,SW	McHENRY	553	510
CONTRACT NO. 80C85			ILLINOIS FED. AID PROJECT	

DATE	
BY	
SURVEY	
PLOTTED	
TEMPLATE	
AREAS CHECKED	
NO.	

DATE	
BY	
SURVEY	
PLOTTED	
TEMPLATE	
AREAS CHECKED	
NO.	

MODEL: P_1131_SOUTH
 FILE NAME: j:\patric\recepaw\job\paw\comp\patric\recepaw\Documents\DOT\2127170\1717_Design\1733_CADD\SHEETS\C-SHT-FS\1131-SOUTH_02.dwg



USER NAME =	BW001	DESIGNED -	EJB	REVISED -	
		DRAWN -	EJB	REVISED -	
PLOT SCALE =	20.0000' / in.	CHECKED -	KE	REVISED -	
PLOT DATE =	1/19/2026	DATE -	09/30/2025	REVISED -	

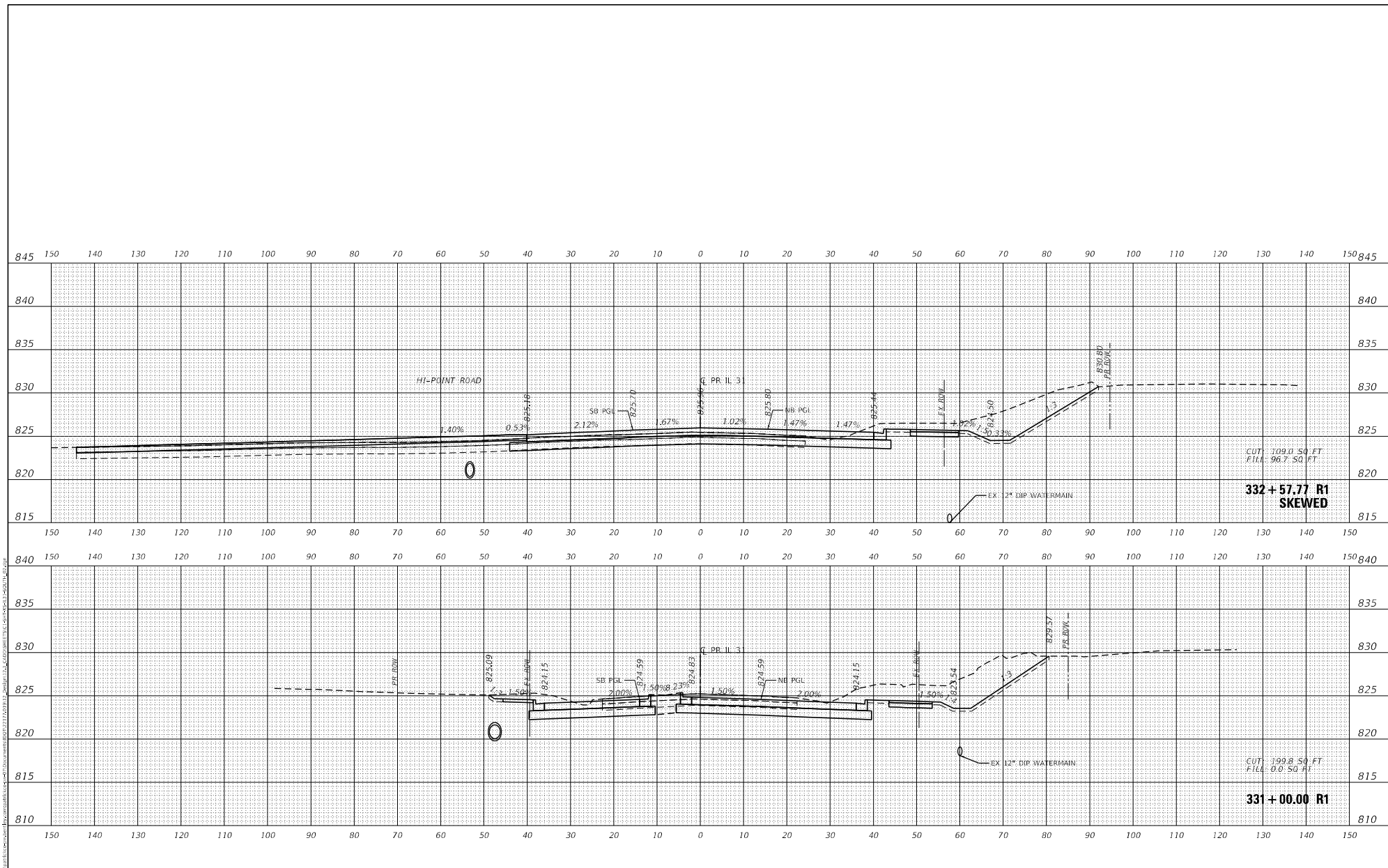
**STATE OF ILLINOIS
 DEPARTMENT OF TRANSPORTATION**

CROSS SECTIONS ILLINOIS ROUTE 31	
SCALE: 1" = 10'	SHEET OF 58 SHEETS
STA. 326+36.45 R1 TO STA. 327+00.00 R1	

F.A.P R.I.E.	SECTION	COUNTY	TOTAL SHEETS	SHEET NO.
336A	2025-2127-R,C,TS,SW	McHENRY	553	511
CONTRACT NO. 80C85				
ILLINOIS FED. AID PROJECT				

DATE	
BY	
CHECKED	
DESIGNED	
PROJECT NO.	
SHEET NO.	

DATE	
BY	
CHECKED	
DESIGNED	
PROJECT NO.	
SHEET NO.	

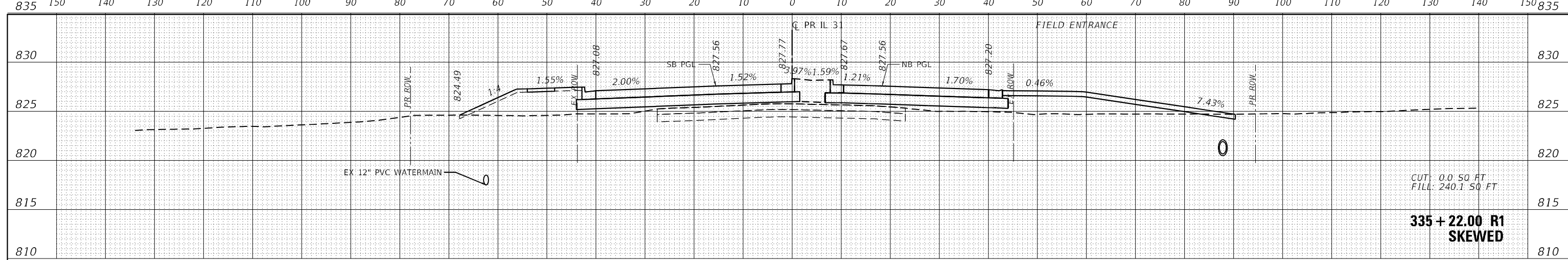


	USER NAME - EIB001	DESIGNED - EIB	REVISED -	STATE OF ILLINOIS DEPARTMENT OF TRANSPORTATION	CROSS SECTIONS ILLINOIS ROUTE 31			<table border="1"> <tr><td>TOTAL SHEETS</td><td>SECTION</td><td>COUNTY</td><td>TOTAL SHEET NO.</td></tr> <tr><td>310A</td><td>2025-2137-R.C.TS.SW</td><td>MCHEMERY</td><td>883 / 814</td></tr> </table>	TOTAL SHEETS	SECTION	COUNTY	TOTAL SHEET NO.	310A	2025-2137-R.C.TS.SW	MCHEMERY	883 / 814
	TOTAL SHEETS	SECTION	COUNTY		TOTAL SHEET NO.											
	310A	2025-2137-R.C.TS.SW	MCHEMERY		883 / 814											
	PLT SCALE - 1/8" = 1'-0"	CHECKED - KE	REVISED -		SCALE: 1" = 10'	SHEET	OF 58 SHEETS	STA. 331+00.00 R1 TO STA. 332+57.77 R1	ILLINOIS T&E AD PROJECT							
PLT DATE - 11/09/2024	DATE - 09/30/2025	REVISED -														
CONTRACT NO. 80C85																

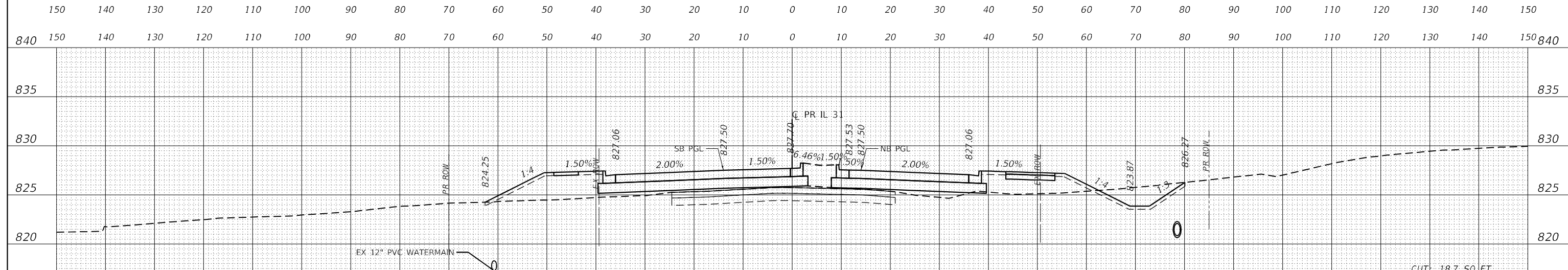
FINAL SURVEY NO.	SURVEY NO.
PLOTTED	DATE
TEMPLATE	BY
AREAS CHECKED	NO.

ORIGINAL SURVEY NO.	SURVEY NO.
PLOTTED	DATE
TEMPLATE	BY
AREAS CHECKED	NO.

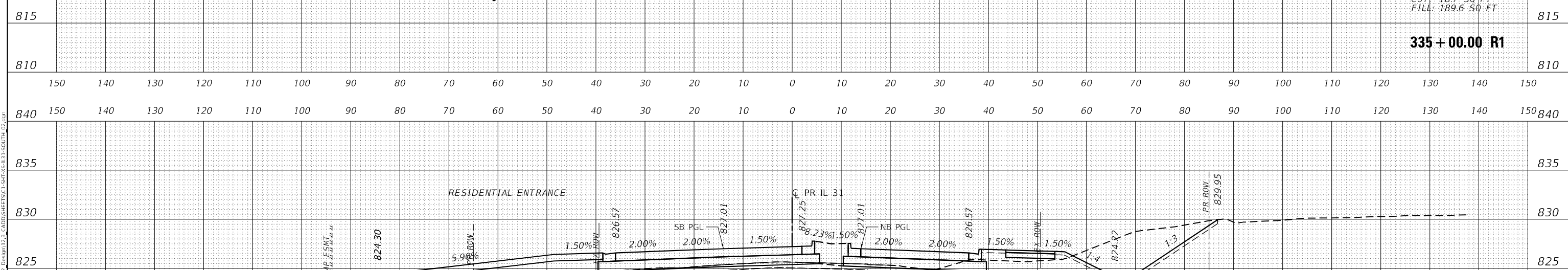
MODEL: P_1131_SOUTH
 FILE NAME: j:\patric\paw\jobs\131\131_south.dwg
 USER: BW001
 DATE: 1/19/2026



CUT: 0.0 SQ FT
 FILL: 240.1 SQ FT
335 + 22.00 R1
SKewed



CUT: 18.7 SQ FT
 FILL: 189.6 SQ FT
335 + 00.00 R1



CUT: 69.8 SQ FT
 FILL: 122.9 SQ FT
334 + 29.26 R1

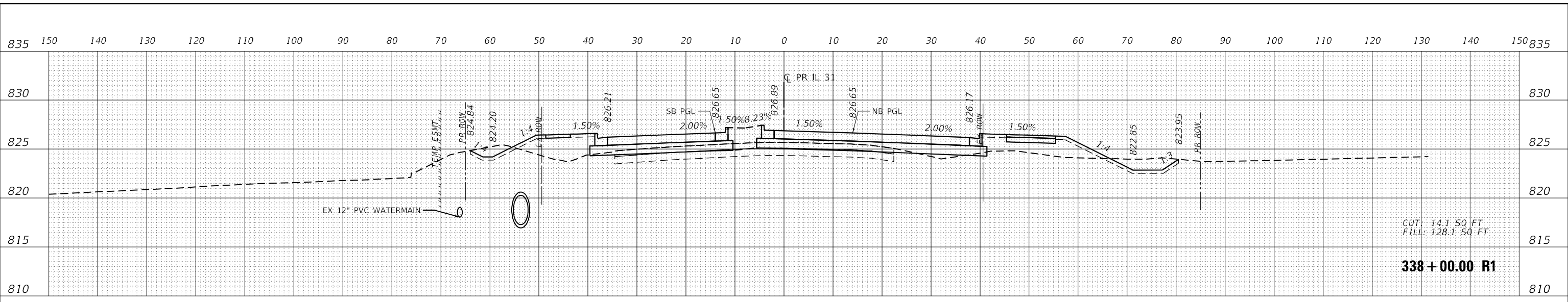
**STATE OF ILLINOIS
 DEPARTMENT OF TRANSPORTATION**

**CROSS SECTIONS
 ILLINOIS ROUTE 31**

USER NAME = BW001	DESIGNED - EJB	REVISED -
PLOT SCALE = 20.0000' / in.	DRAWN - EJB	REVISED -
PLOT DATE = 1/19/2026	CHECKED - KE	REVISED -
	DATE - 09/30/2025	REVISED -

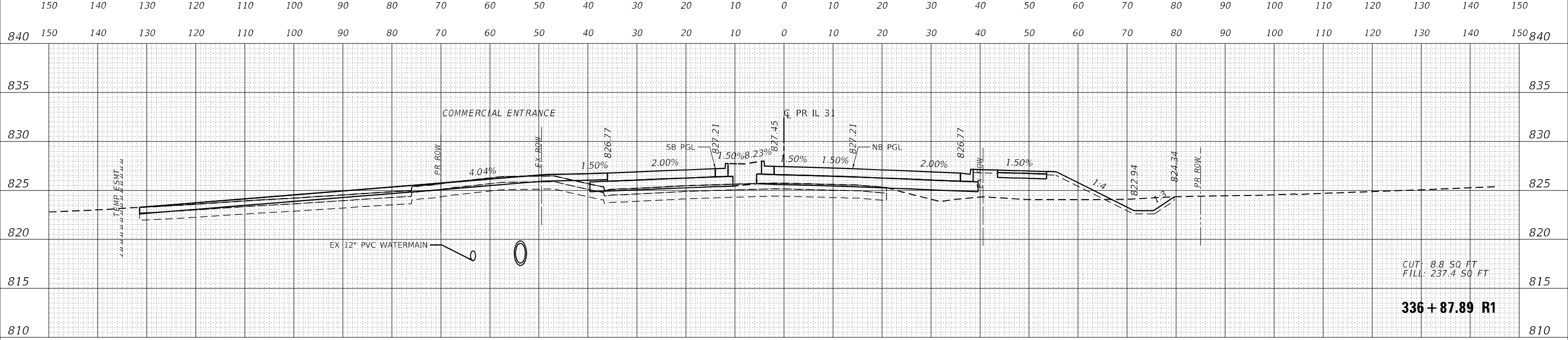
SCALE: 1" = 10'	SHEET	OF 58 SHEETS	STA. 334+29.26 R1 TO STA. 335+22.00 R1
F.A.P. R.I.E. 336A	SECTION 2025-2127-R,C,TS,SW	COUNTY McHENRY	TOTAL SHEETS 553
		CONTRACT NO. 80C85	SHEET NO. 516
	ILLINOIS	FED. AID PROJECT	

DATE	
BY	
SURVEYED	
PLOTTED	
TEMPLATE	
AREAS CHECKED	
NO.	



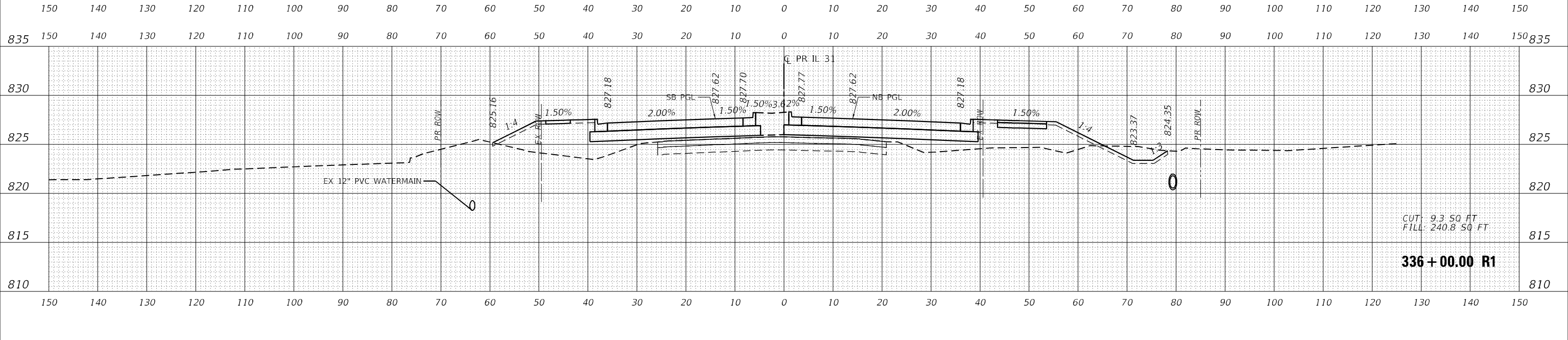
CUT: 14.1 50 FT
 FILL: 128.1 50 FT
338 + 00.00 R1

DATE	
BY	
SURVEYED	
PLOTTED	
TEMPLATE	
AREAS CHECKED	
NO.	



CUT: 8.8 50 FT
 FILL: 237.4 50 FT
336 + 87.89 R1

DATE	
BY	
SURVEYED	
PLOTTED	
TEMPLATE	
AREAS CHECKED	
NO.	



CUT: 9.3 50 FT
 FILL: 240.8 50 FT
336 + 00.00 R1

MODEL: P:\131_SOUTH
 FILE NAME: j:\patrick\cspaw\j\paw\patrick\cspaw\Documents\DOT\212717\212717_02.dwg
 CADD SHEETS: C:\SPH\5313\5-SOUTH\02.dwg



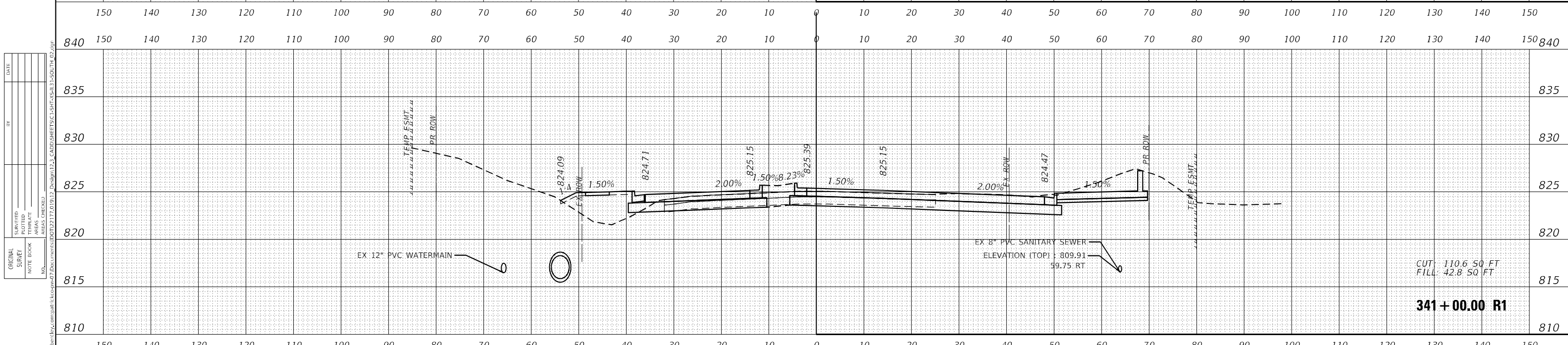
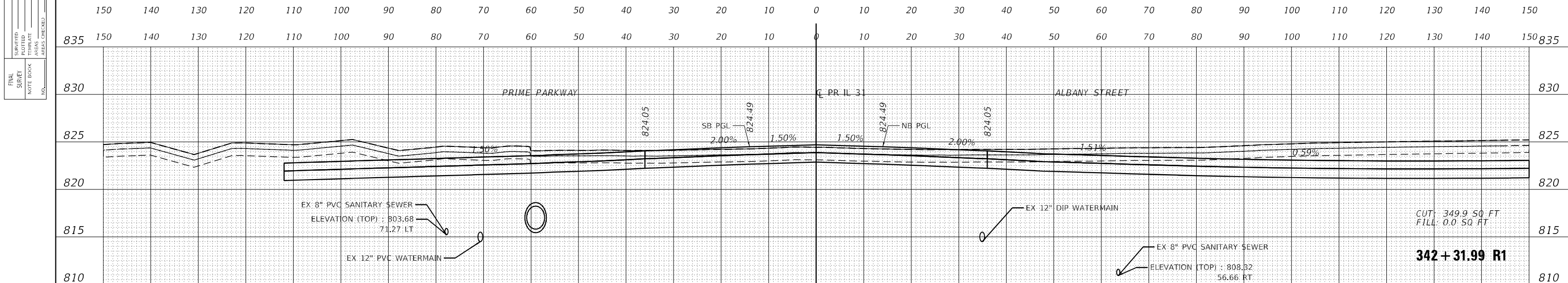
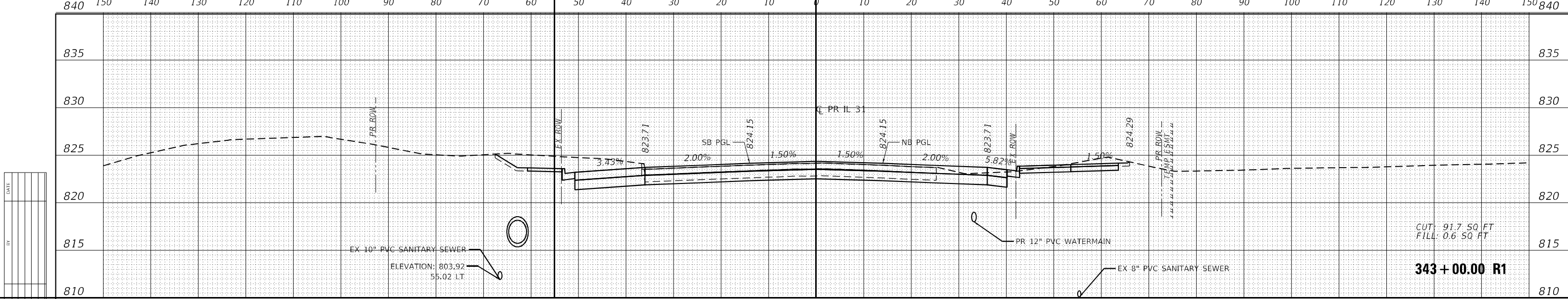
USER NAME =	BW001	DESIGNED -	EJB	REVISED -	
		DRAWN -	EJB	REVISED -	
PLOT SCALE =	20.0000' / in.	CHECKED -	KE	REVISED -	
PLOT DATE =	1/19/2026	DATE -	09/30/2025	REVISED -	

**STATE OF ILLINOIS
 DEPARTMENT OF TRANSPORTATION**

**CROSS SECTIONS
 ILLINOIS ROUTE 31**

SCALE: 1" = 10' SHEET OF 58 SHEETS STA. 336+00.00 R1 TO STA. 338+00.00 R1

F.A.P. RIE.	SECTION	COUNTY	TOTAL SHEETS	SHEET NO.
336A	2025-2127-R,C,TS,SW	McHENRY	553	517
			CONTRACT NO. 80C85	
			ILLINOIS FED. AID PROJECT	



DATE	
BY	
SURVEYED	
PLOTTED	
TEMPLATE	
AREAS CHECKED	
NO.	

DATE	
BY	
SURVEYED	
PLOTTED	
TEMPLATE	
AREAS CHECKED	
NO.	

MODEL: P:\13\1_SOUTH
FILE NAME: j:\patrick\cecpw\job\p\13\1_SOUTH\DWG\13-1-SOUTH-02.dwg



USER NAME =	BW001	DESIGNED -	EJB	REVISED -	
		DRAWN -	EJB	REVISED -	
PLOT SCALE =	20.0000' / in.	CHECKED -	KE	REVISED -	
PLOT DATE =	1/19/2026	DATE -	09/30/2025	REVISED -	

**STATE OF ILLINOIS
DEPARTMENT OF TRANSPORTATION**

**CROSS SECTIONS
ILLINOIS ROUTE 31**

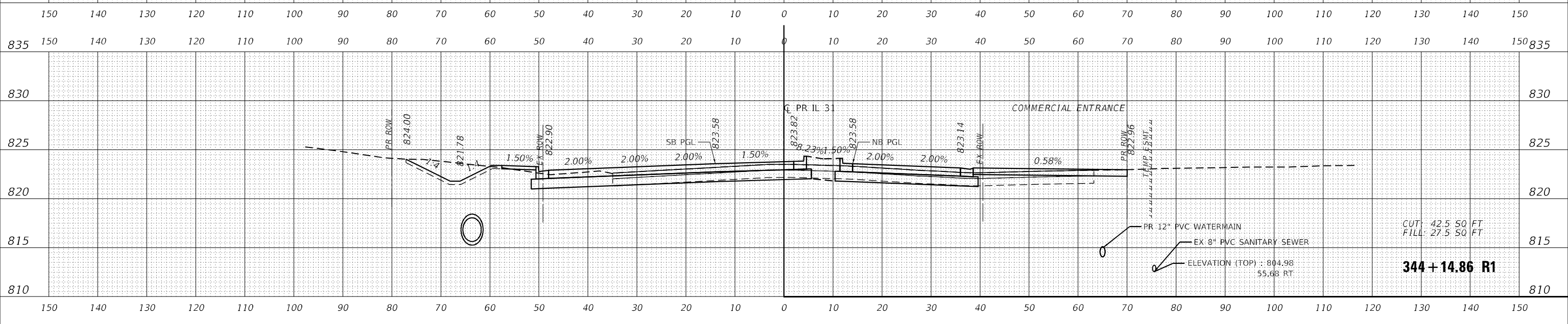
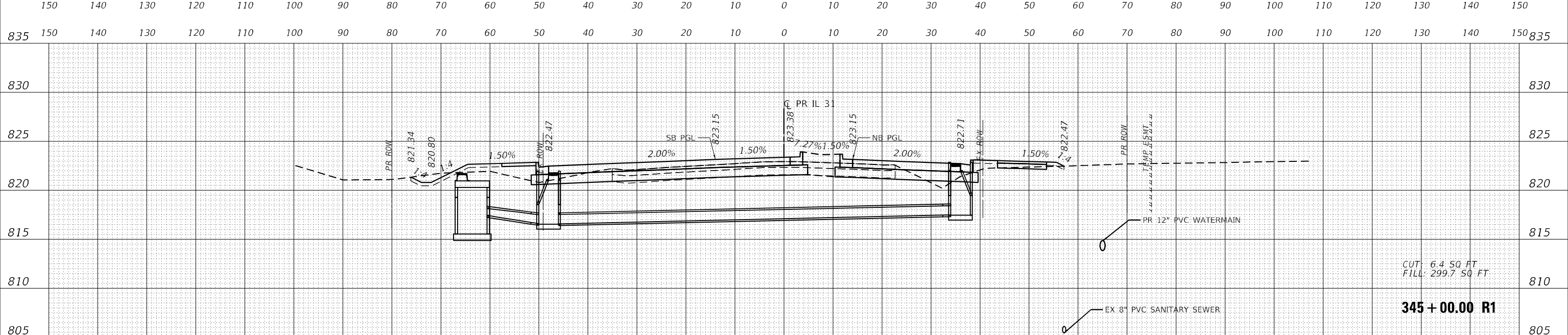
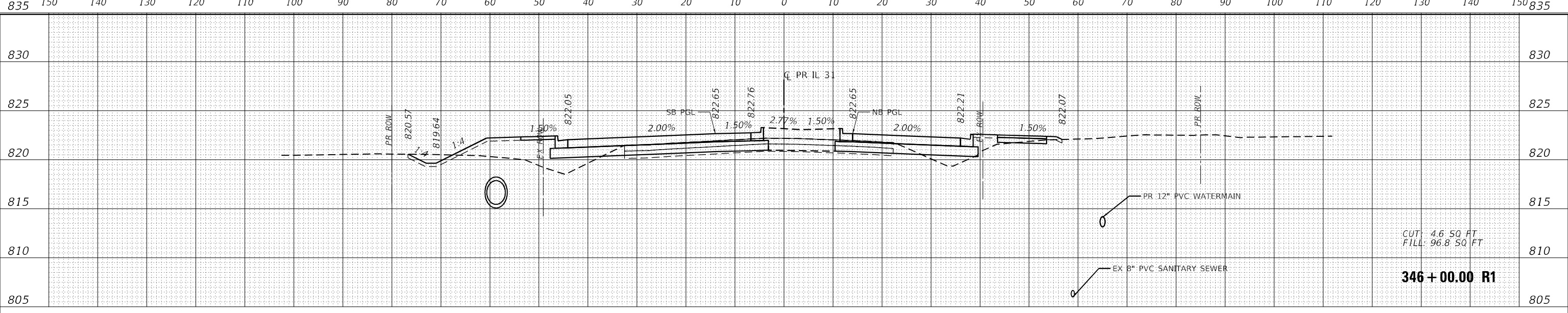
SCALE: 1" = 10' SHEET OF 58 SHEETS STA. 341+00.00 R1 TO STA. 343+00.00 R1

F.A.P. RITE.	SECTION	COUNTY	TOTAL SHEETS	SHEET NO.
336A	2025-2127-R,C,TS,SW	McHENRY	553	519
			CONTRACT NO. 80C85	
			ILLINOIS FED. AID PROJECT	

FINAL SURVEY NO.	SURVEYED	DATE
NO.	PLOTTED	BY
	TEMPLATE	
	AREAS CHECKED	

ORIGINAL SURVEY NO.	SURVEYED	DATE
NO.	PLOTTED	BY
	TEMPLATE	
	AREAS CHECKED	

MODEL: P:\131_SOUTH
 FILE NAME: j:\patrick\cecpw\abn\p\com\pat\k\cecpw\01\Documents\DOT\212717\1917_Design\T23_CADD\SHEETS\C-SHT-FS-13-SOUTH_02.dwg



USER NAME = BW001	DESIGNED - EJB	REVISED -
	DRAWN - EJB	REVISED -
PLOT SCALE = 20.0000' / in.	CHECKED - KE	REVISED -
PLOT DATE = 1/19/2026	DATE - 09/30/2025	REVISED -

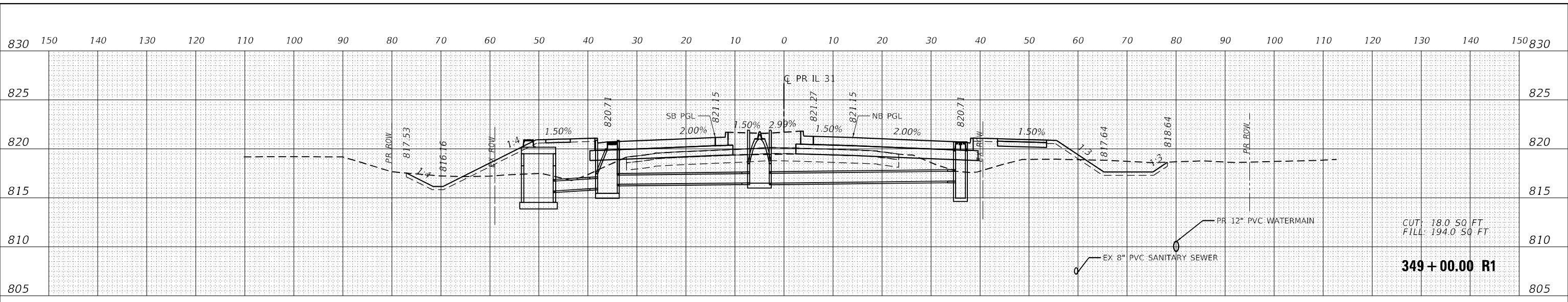
**STATE OF ILLINOIS
 DEPARTMENT OF TRANSPORTATION**

**CROSS SECTIONS
 ILLINOIS ROUTE 31**

SCALE: 1" = 10' SHEET OF 58 SHEETS STA. 344+14.86 R1 TO STA. 346+00.00 R1

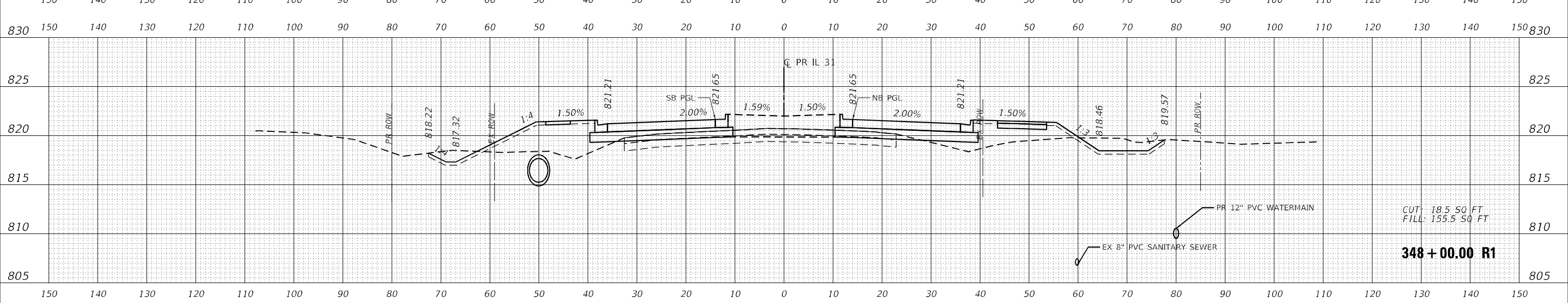
F.A.P. RITE.	SECTION	COUNTY	TOTAL SHEETS	SHEET NO.
336A	2025-2127-R,C,TS,SW	McHENRY	553	520
			CONTRACT NO. 80C85	
			ILLINOIS FED. AID PROJECT	

DATE
BY
SURVEYED
PLOTTED
TEMPLATE
NOTE BOOK
AREAS CHECKED
NO.



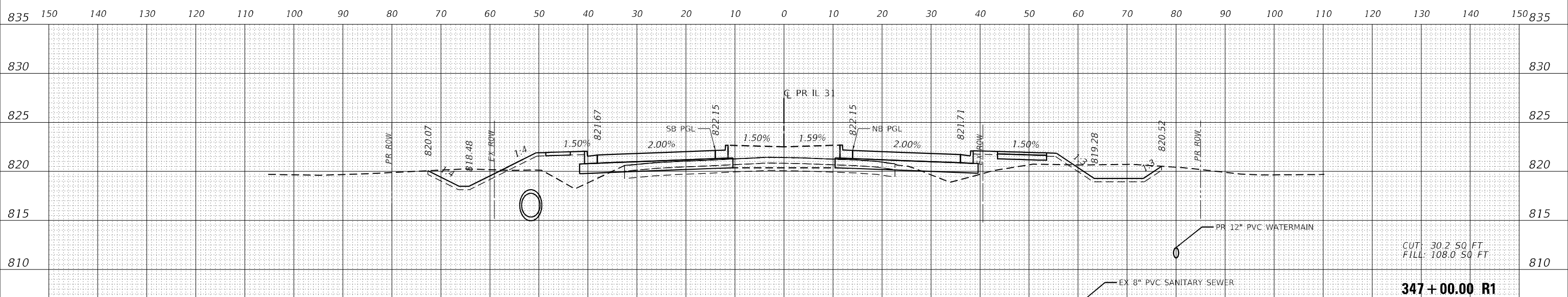
CUT: 18.0 SQ FT
 FILL: 194.0 SQ FT
349 + 00.00 R1

DATE
BY
SURVEYED
PLOTTED
TEMPLATE
NOTE BOOK
AREAS CHECKED
NO.



CUT: 18.5 SQ FT
 FILL: 155.5 SQ FT
348 + 00.00 R1

DATE
BY
SURVEYED
PLOTTED
TEMPLATE
NOTE BOOK
AREAS CHECKED
NO.



CUT: 30.2 SQ FT
 FILL: 108.0 SQ FT
347 + 00.00 R1

MODEL: P_113_1_SOUTH
 FILE NAME: j:\p113\1_south\p113_south.dwg



USER NAME = BW001	DESIGNED - EJB	REVISED -
PLOT SCALE = 20.0000' / in.	DRAWN - EJB	REVISED -
PLOT DATE = 1/19/2026	CHECKED - KE	REVISED -
	DATE - 09/30/2025	REVISED -

**STATE OF ILLINOIS
 DEPARTMENT OF TRANSPORTATION**

**CROSS SECTIONS
 ILLINOIS ROUTE 31**

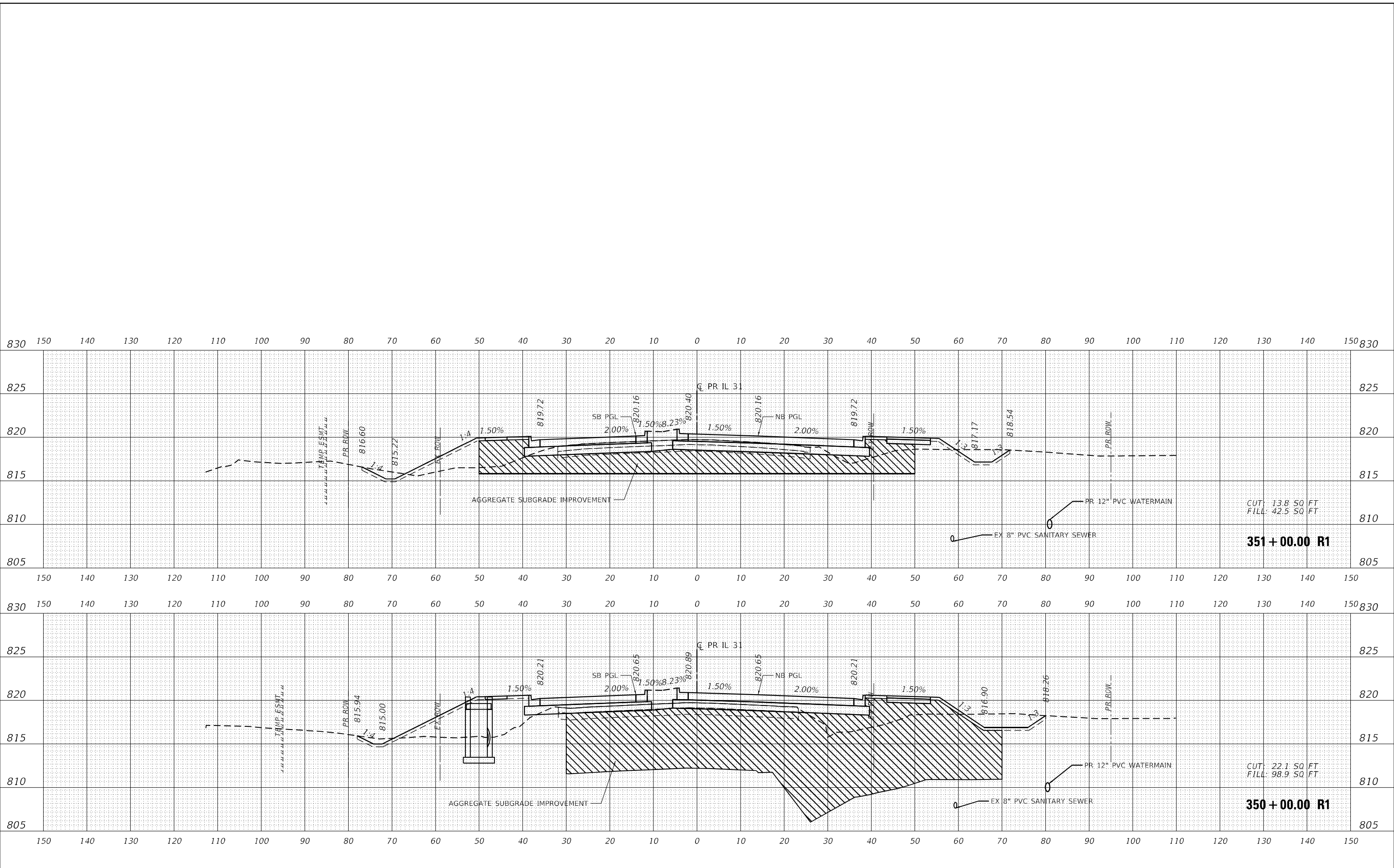
SCALE: 1" = 10' SHEET OF 58 SHEETS STA. 347+00.00 R1 TO STA. 349+00.00 R1

F.A.P. R.I.E.	SECTION	COUNTY	TOTAL SHEETS	SHEET NO.
336A	2025-2127-R,C,TS,SW	McHENRY	553	521
			CONTRACT NO. 80C85	
		ILLINOIS FED. AID PROJECT		

FINAL SURVEY NO.	SURVEY NO.	DATE

ORIGINAL SURVEY NO.	SURVEY NO.	DATE

MODEL: P_113_1_SOUTH
 FILE NAME: j:\patrick\excepaw\jeb\com\pat\1\excepaw\1\Documents\DOT\217\217-017-Design\123_CADD\SHEETS\C-5-SPH-VS-113-SOUTH-02.dgn



USER NAME =	BW001
DESIGNED -	EJB
DRAWN -	EJB
CHECKED -	KE
DATE -	09/30/2025
PLOT SCALE =	20.0000' / in.
PLOT DATE =	1/19/2026

REVISED -	
REVISED -	
REVISED -	
REVISED -	

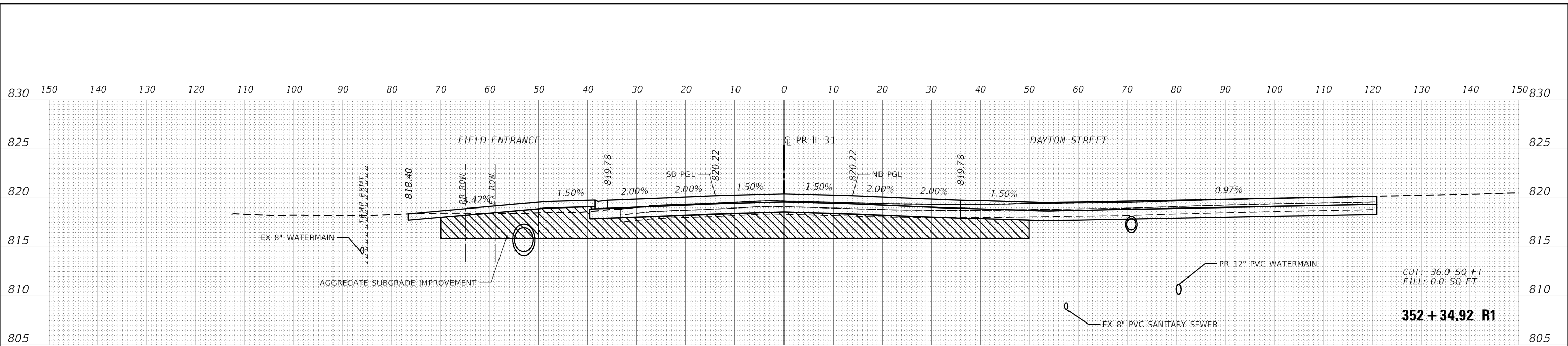
**STATE OF ILLINOIS
 DEPARTMENT OF TRANSPORTATION**

**CROSS SECTIONS
 ILLINOIS ROUTE 31**

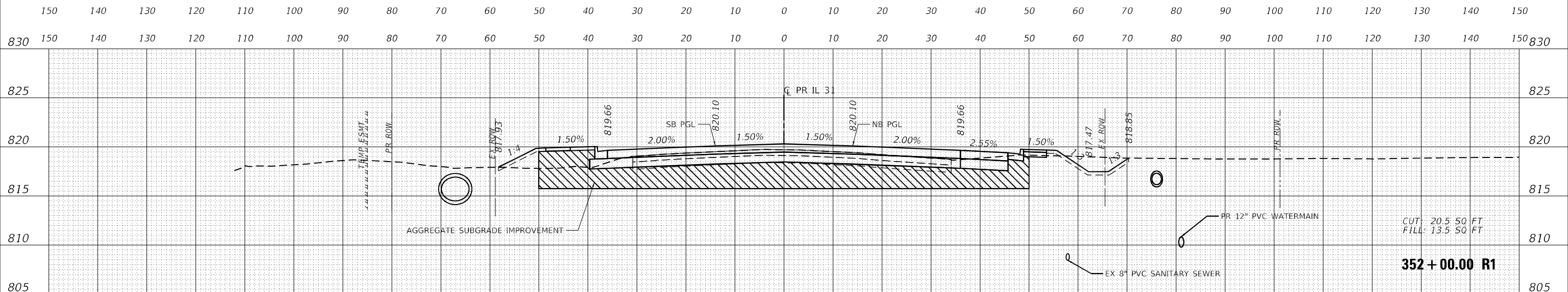
SCALE: 1" = 10' SHEET OF 58 SHEETS STA. 350+00.00 R1 TO STA. 351+00.00 R1

F.A.P. RTE.	SECTION	COUNTY	TOTAL SHEETS	SHEET NO.
336A	2025-2127-R,C,TS,SW	MCHENRY	553	522
CONTRACT NO. 80C85				
ILLINOIS FED. AID PROJECT				

DATE	
BY	
FINAL SURVEY	SURVEYED
NOTE BOOK	PLOTTED
NO.	TEMPLATE
	AREAS CHECKED



DATE	
BY	
ORIGINAL SURVEY	SURVEYED
NOTE BOOK	PLOTTED
NO.	TEMPLATE
	AREAS CHECKED



MODEL: P_113_1_SOUTH
 FILE NAME: j:\patrick\cspaw\job\cspaw\patk\cspaw\1225-CA001\SHEETS\C-SHW-FS-113-SOUTH-02.dwg



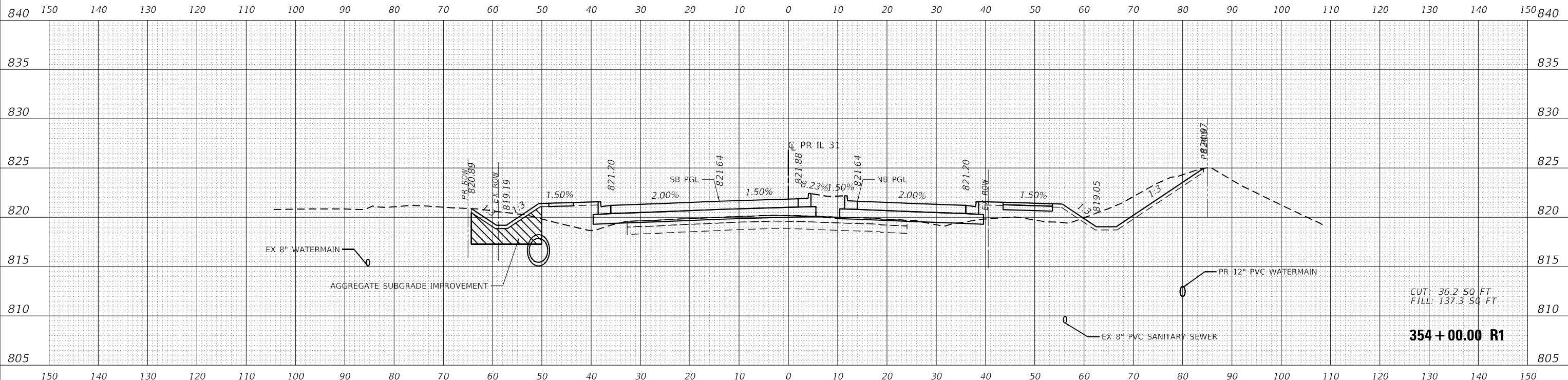
USER NAME =	BW001	DESIGNED -	EJB	REVISED -	
		DRAWN -	EJB	REVISED -	
PLOT SCALE =	20.0000' / in.	CHECKED -	KE	REVISED -	
PLOT DATE =	1/19/2026	DATE -	09/30/2025	REVISED -	

**STATE OF ILLINOIS
 DEPARTMENT OF TRANSPORTATION**

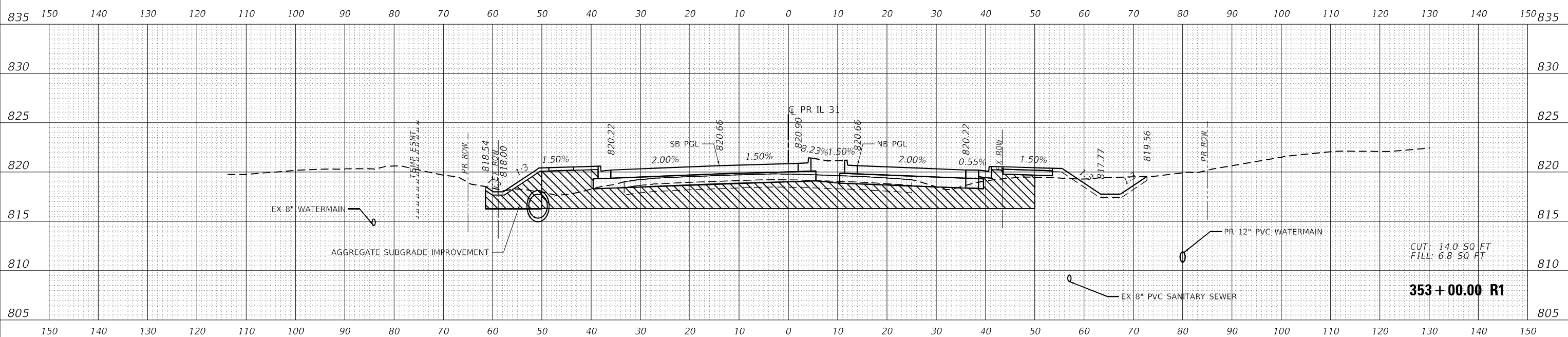
CROSS SECTIONS ILLINOIS ROUTE 31	
SCALE: 1" = 10'	SHEET OF 58 SHEETS
STA. 351+43.96 R1 TO STA. 352+34.92 R1	

F.A.P RIE.	SECTION	COUNTY	TOTAL SHEETS	SHEET NO.
336A	2025-2127-R,C,TS,SW	McHENRY	553	523
CONTRACT NO. 80C85			ILLINOIS FED. AID PROJECT	

FINAL SURVEY NO.	SURVEY	DATE
NOTED	PLOTTED	
BOOK	TEMPLATE	
	AREAS CHECKED	



ORIGINAL SURVEY NO.	SURVEY	DATE
NOTED	PLOTTED	
BOOK	TEMPLATE	
	AREAS CHECKED	



MODEL: P_113_1_SOUTH
 FILE NAME: j:\patrick\paw\abn\paw\com\patk\k\c\paw\p\Documents\DOT\2127170\1917_Design\123_CADD\SHEETS\C-SHT-FS\113_1-SOUTH_02.dwg



USER NAME =	BW001
DESIGNED -	EJB
DRAWN -	EJB
PLLOT SCALE =	20,0000' / in.
PLLOT DATE =	1/19/2026
CHECKED -	KE
DATE -	09/30/2025
REVISED -	
REVISED -	
REVISED -	
REVISED -	

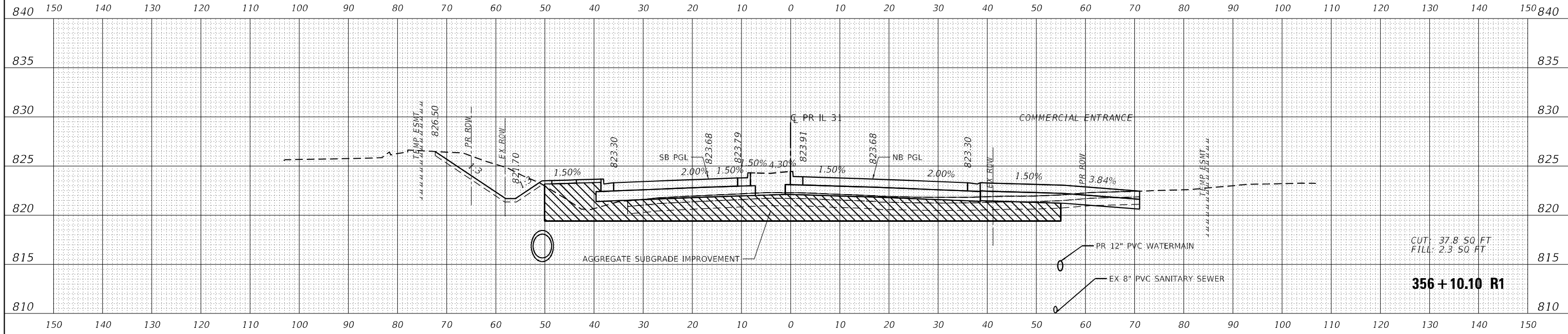
**STATE OF ILLINOIS
 DEPARTMENT OF TRANSPORTATION**

**CROSS SECTIONS
 ILLINOIS ROUTE 31**

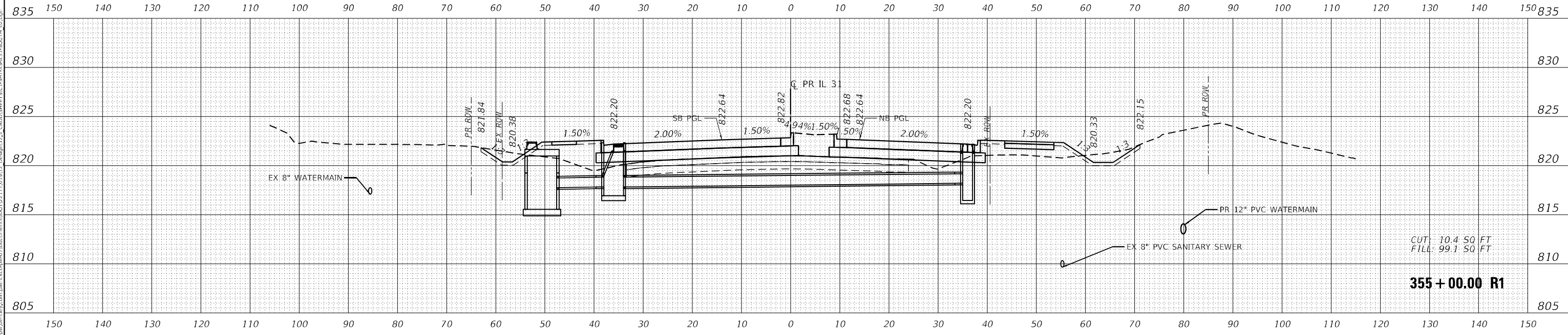
SCALE: 1" = 10' SHEET OF 58 SHEETS STA. 353+00.00 R1 TO STA. 354+00.00 R1

F.A.P RIE.	SECTION	COUNTY	TOTAL SHEETS	SHEET NO.
336A	2025-2127-R,C,TS,SW	McHENRY	553	524
			CONTRACT NO. 80C85	
			ILLINOIS FED. AID PROJECT	

FINAL SURVEY NO.	SURVEY PLOTTED	DATE
NOTE BOOK	TEMPLATE	BY
AREAS CHECKED	AREAS CHECKED	



ORIGINAL SURVEY NO.	SURVEY PLOTTED	DATE
NOTE BOOK	TEMPLATE	BY
AREAS CHECKED	AREAS CHECKED	



MODEL: P_113_1_SOUTH
FILE NAME: j:\patric\p113_1_south\p113_1_south.dwg
CADD SHEETS: C:\SW\F\336A\2025-2127-R,C,TS,SW



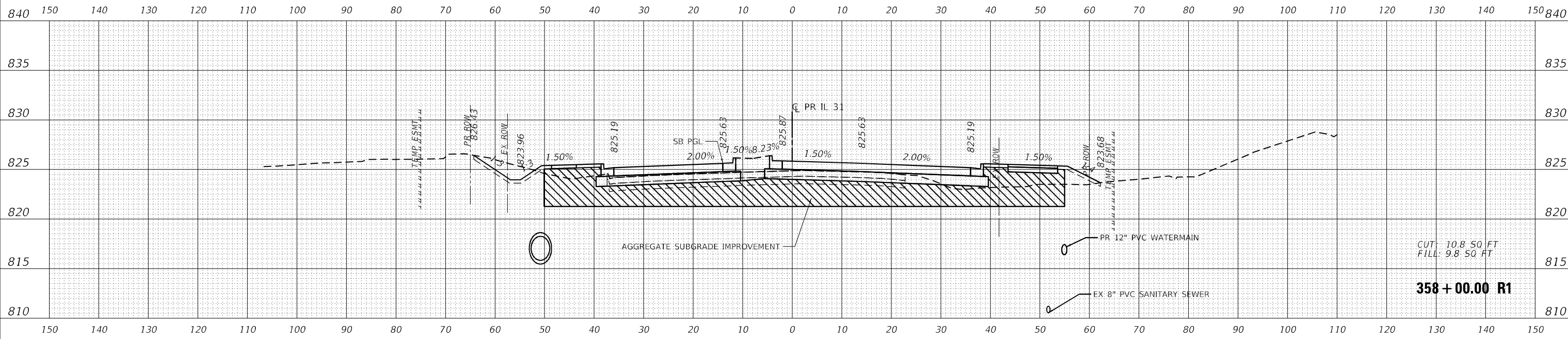
USER NAME = BW001	DESIGNED - EJB	REVISED -
PLOT SCALE = 20.0000' / in.	DRAWN - EJB	REVISED -
PLOT DATE = 1/19/2026	CHECKED - KE	REVISED -
	DATE - 09/30/2025	REVISED -

**STATE OF ILLINOIS
DEPARTMENT OF TRANSPORTATION**

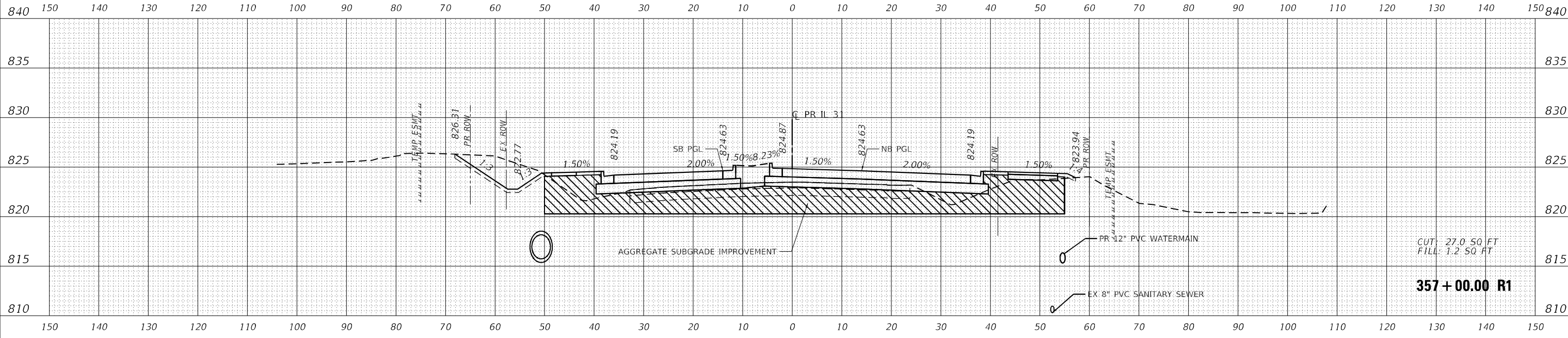
CROSS SECTIONS ILLINOIS ROUTE 31	
SCALE: 1" = 10'	SHEET OF 58 SHEETS
STA. 355+00.00 R1 TO STA. 356+10.10 R1	

F.A.P RIE.	SECTION	COUNTY	TOTAL SHEETS	SHEET NO.
336A	2025-2127-R,C,TS,SW	McHENRY	553	525
				CONTRACT NO. 80C85
				ILLINOIS FED. AID PROJECT

DATE	
BY	
SURVEYED	
PLOTTED	
TEMPLATE	
NOTE BOOK	
AREAS CHECKED	
NO.	



DATE	
BY	
SURVEYED	
PLOTTED	
TEMPLATE	
NOTE BOOK	
AREAS CHECKED	
NO.	



MODEL: P_113_1_SOUTH
 FILE NAME: j:\patric\recepaw\abn\paw.com\patric\recepaw\Documents\DOT\2127170\1917_Design\123_CADD\SHEETS\C-SHT-VS-113-SOUTH-02.dwg



USER NAME = BW001	DESIGNED - EJB	REVISED -
PLOT SCALE = 20.0000' / in.	DRAWN - EJB	REVISED -
PLOT DATE = 1/19/2026	CHECKED - KE	REVISED -
	DATE - 09/30/2025	REVISED -

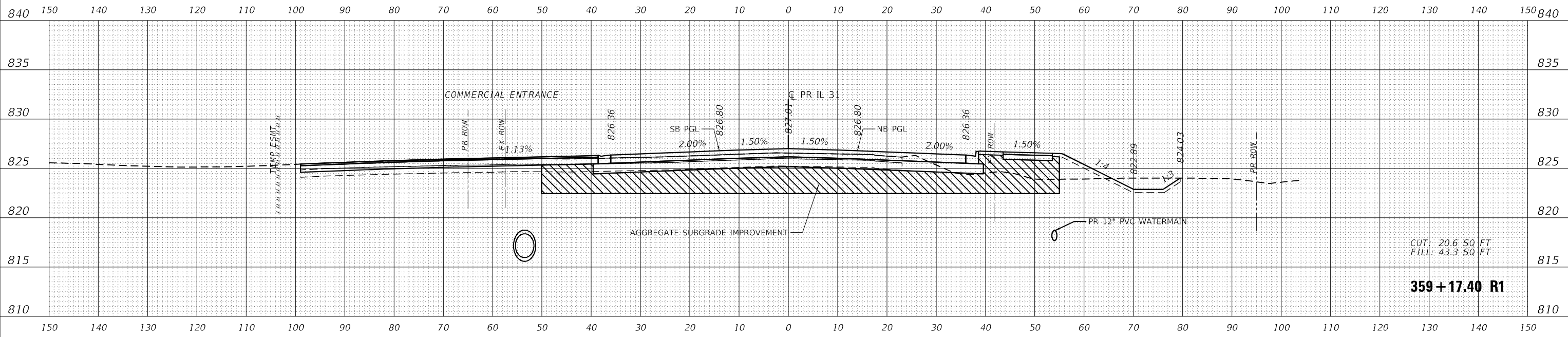
**STATE OF ILLINOIS
 DEPARTMENT OF TRANSPORTATION**

**CROSS SECTIONS
 ILLINOIS ROUTE 31**

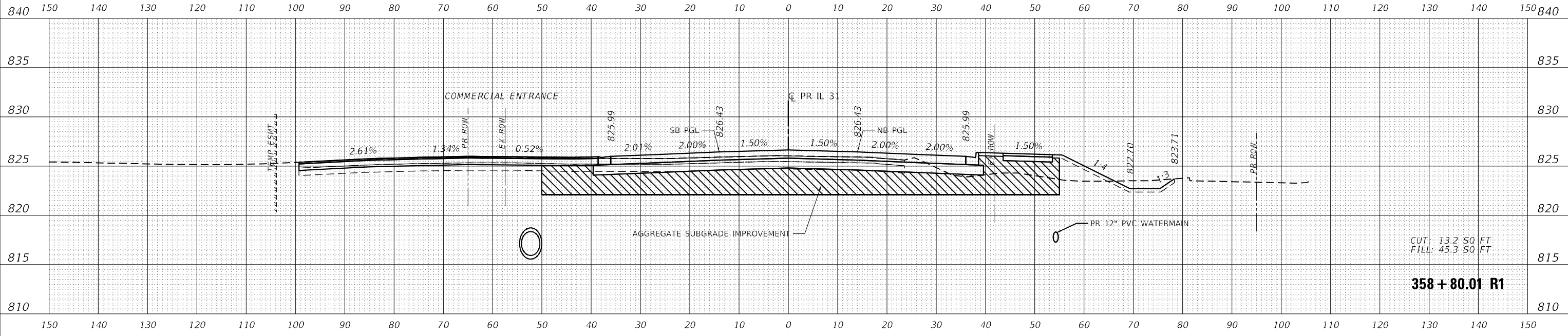
SCALE: 1" = 10' SHEET OF 58 SHEETS STA. 357+00.00 R1 TO STA. 358+00.00 R1

F.A.P. RTE.	SECTION	COUNTY	TOTAL SHEETS	SHEET NO.
336A	2025-2127-R,C,TS,SW	McHENRY	553	526
CONTRACT NO. 80C85			ILLINOIS FED. AID PROJECT	

DATE	
BY	
SURVEY	
PLOTTED	
TEMPLATE	
AREAS	
CHECKED	
NO.	



DATE	
BY	
SURVEY	
PLOTTED	
TEMPLATE	
AREAS	
CHECKED	
NO.	



MODEL: P_113_1_SOUTH
 FILE NAME: j:\patrick\projects\358+80.01 R1\358+80.01 R1\358+80.01 R1 SOUTH 02.dwg



USER NAME =	BW001
DESIGNED -	EJB
DRAWN -	EJB
PLLOT SCALE =	20.0000' / in.
PLLOT DATE =	1/19/2026

REVISD -	
REVISD -	
REVISD -	
REVISD -	

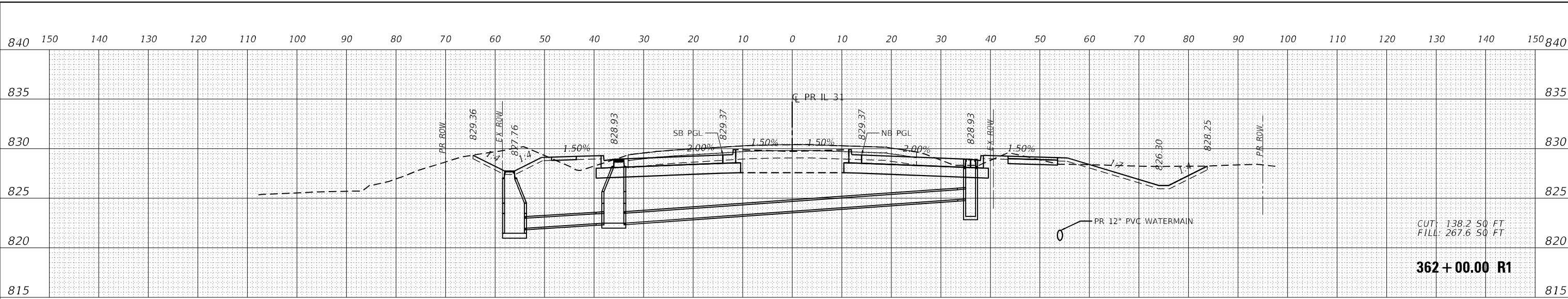
**STATE OF ILLINOIS
 DEPARTMENT OF TRANSPORTATION**

**CROSS SECTIONS
 ILLINOIS ROUTE 31**

SCALE: 1" = 10' SHEET OF 58 SHEETS STA. 358+80.01 R1 TO STA. 359+17.40 R1

F.A.P. RTE.	SECTION	COUNTY	TOTAL SHEETS	SHEET NO.
336A	2025-2127-R,C,TS,SW	McHENRY	553	527
			CONTRACT NO. 80C85	
			ILLINOIS FED. AID PROJECT	

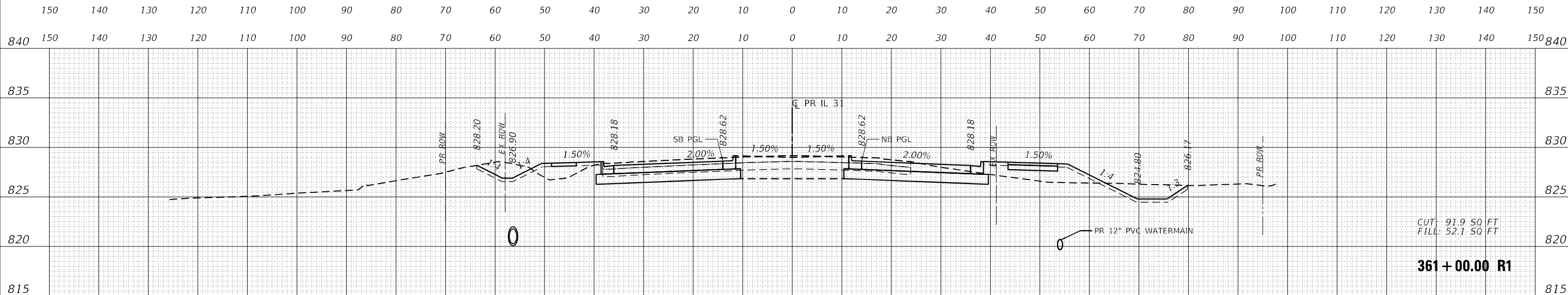
DATE	
BY	
SURVEYED	
PLOTTED	
TEMPLATE	
NOTE BOOK	
AREAS CHECKED	



CUT: 138.2 SQ FT
 FILL: 267.6 SQ FT

362 + 00.00 R1

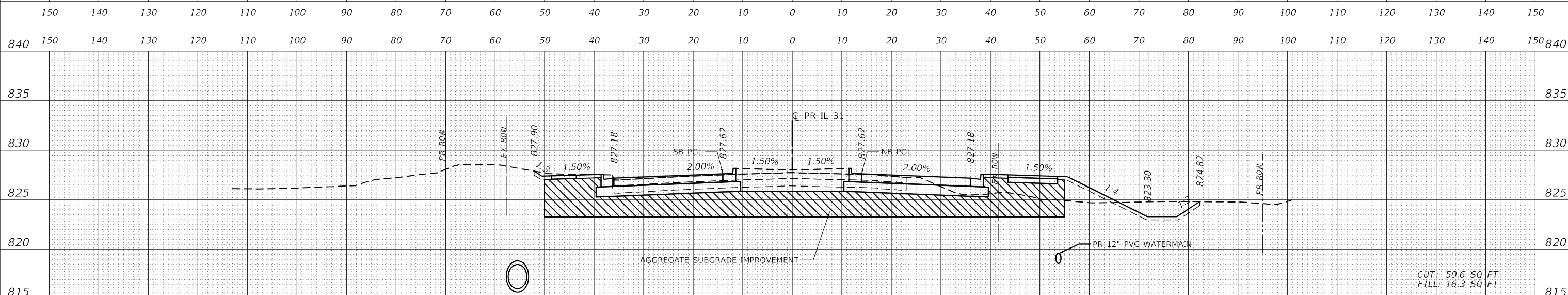
DATE	
BY	
SURVEYED	
PLOTTED	
TEMPLATE	
NOTE BOOK	
AREAS CHECKED	



CUT: 91.9 SQ FT
 FILL: 52.1 SQ FT

361 + 00.00 R1

DATE	
BY	
SURVEYED	
PLOTTED	
TEMPLATE	
NOTE BOOK	
AREAS CHECKED	



CUT: 50.6 SQ FT
 FILL: 16.3 SQ FT

360 + 00.00 R1

MODEL: P_1131_SOUTH
 FILE NAME: j:\patrick\workspace\patric\project\360+00.00 R1\360+00.00 R1 SOUTH 02.dwg



USER NAME = BW001	DESIGNED - EJB	REVISED -
	DRAWN - EJB	REVISED -
PLOT SCALE = 20.0000' / in.	CHECKED - KE	REVISED -
PLOT DATE = 1/19/2026	DATE - 09/30/2025	REVISED -

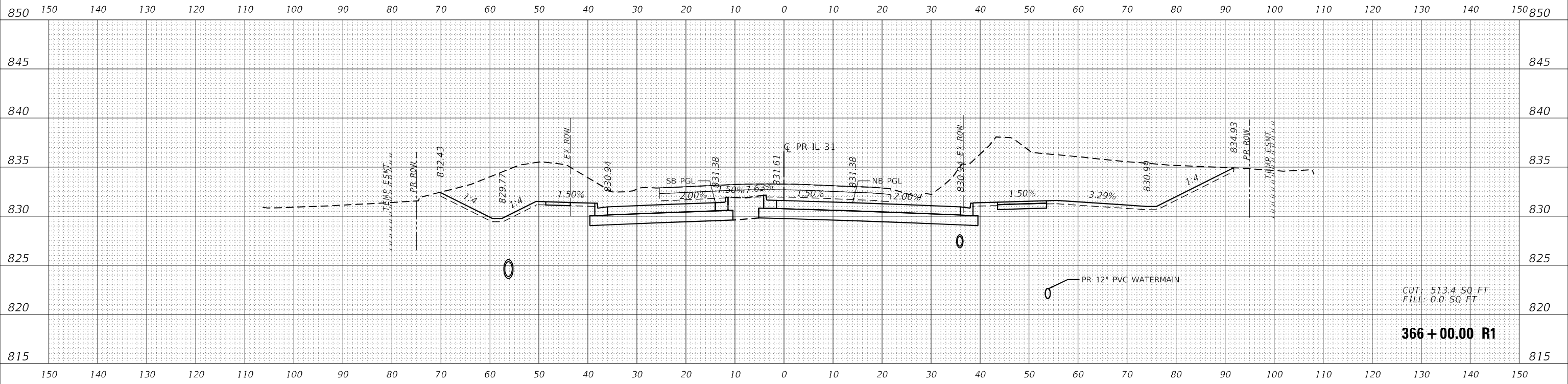
STATE OF ILLINOIS
 DEPARTMENT OF TRANSPORTATION

CROSS SECTIONS
 ILLINOIS ROUTE 31

SCALE: 1" = 10' SHEET OF 58 SHEETS STA. 360+00.00 R1 TO STA. 362+00.00 R1

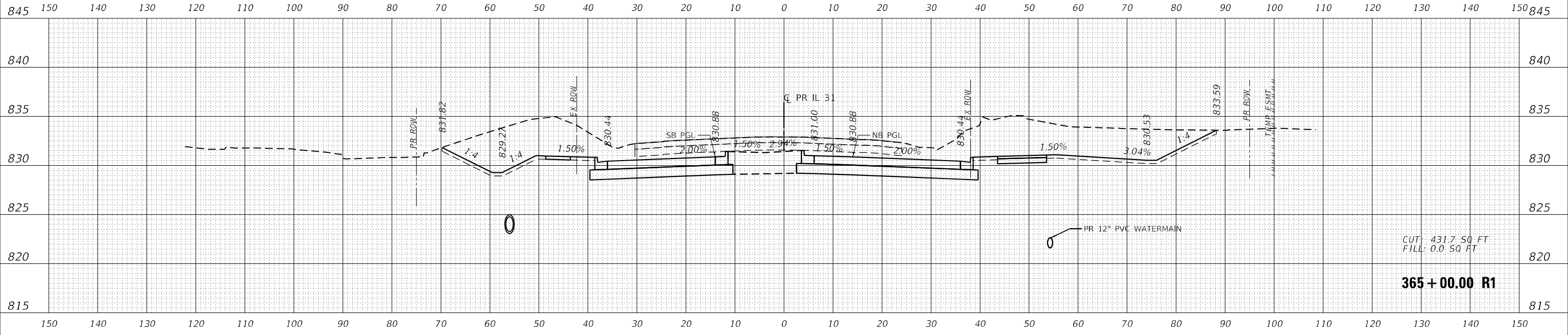
F.A.P RIE.	SECTION	COUNTY	TOTAL SHEETS	SHEET NO.
336A	2025-2127-R,C,TS,SW	McHENRY	553	528
CONTRACT NO. 80C85			ILLINOIS FED. AID PROJECT	

FINAL SURVEY NO.	SURVEYED	DATE
NOTE BOOK	PLOTTED	
AREAS CHECKED	TEMPLATE	
	AREAS CHECKED	



CUT: 513.4 50 FT
 FILL: 0.0 50 FT
366+00.00 R1

ORIGINAL SURVEY NO.	SURVEYED	DATE
NOTE BOOK	PLOTTED	
AREAS CHECKED	TEMPLATE	
	AREAS CHECKED	



CUT: 431.7 50 FT
 FILL: 0.0 50 FT
365+00.00 R1

MODEL: P_113_1_SOUTH
 FILE NAME: j:\patrick\paw\abn\paw.com\patk\kce\paw\Documents\DOT\2127\01917_Design\T33_CADD\SHEETS\C-SHT-FS\113-SOUTH_02.dwg



USER NAME = BW001	DESIGNED - EJB	REVISED -
PLOT SCALE = 20.0000' / in.	DRAWN - EJB	REVISED -
PLOT DATE = 1/19/2026	CHECKED - KE	REVISED -
	DATE - 09/30/2025	REVISED -

**STATE OF ILLINOIS
 DEPARTMENT OF TRANSPORTATION**

**CROSS SECTIONS
 ILLINOIS ROUTE 31**

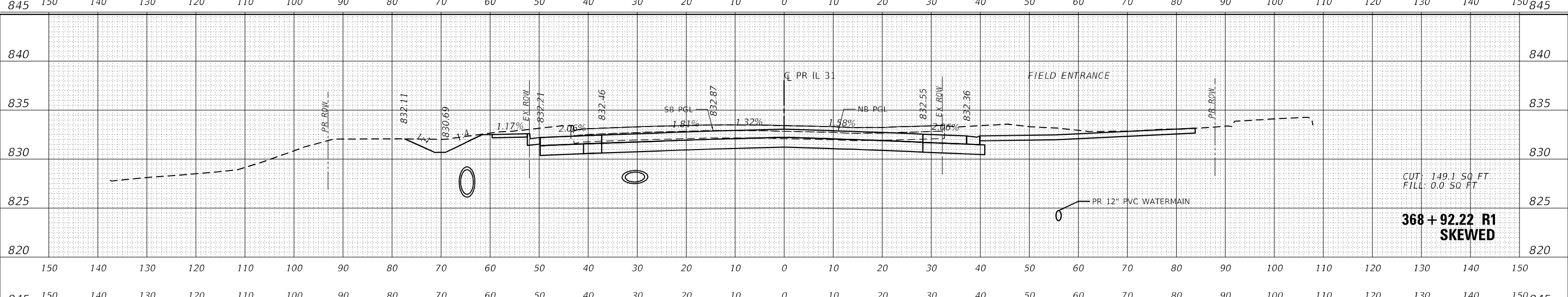
SCALE: 1" = 10' SHEET OF 58 SHEETS STA. 365+00.00 R1 TO STA. 366+00.00 R1

F.A.P RIE.	SECTION	COUNTY	TOTAL SHEETS	SHEET NO.
336A	2025-2127-R,C,TS,SW	McHENRY	553	530
			CONTRACT NO. 80C85	
			ILLINOIS FED. AID PROJECT	

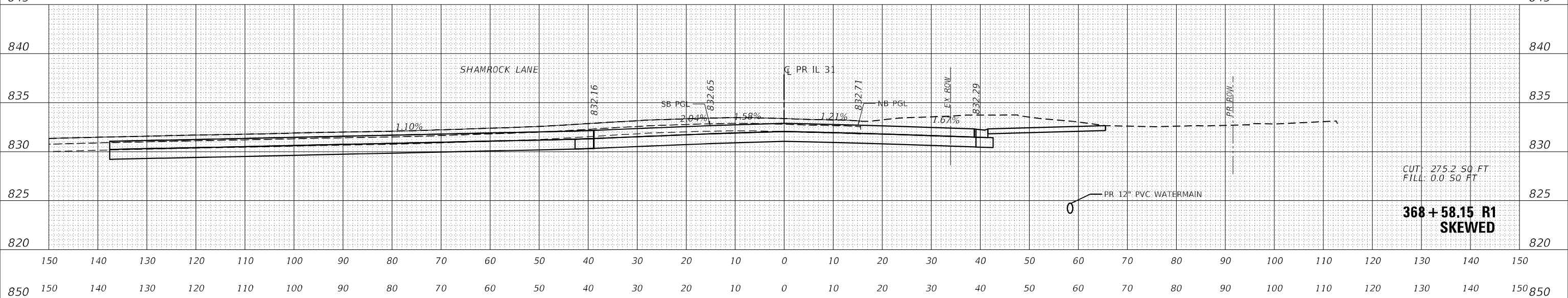
DATE	
BY	
SURVEYED	
PLOTTED	
TEMPLATE	
AREAS CHECKED	
FINAL SURVEY	
NOTE BOOK	
NO.	

DATE	
BY	
SURVEYED	
PLOTTED	
TEMPLATE	
AREAS CHECKED	
ORIGINAL SURVEY	
NOTE BOOK	
NO.	

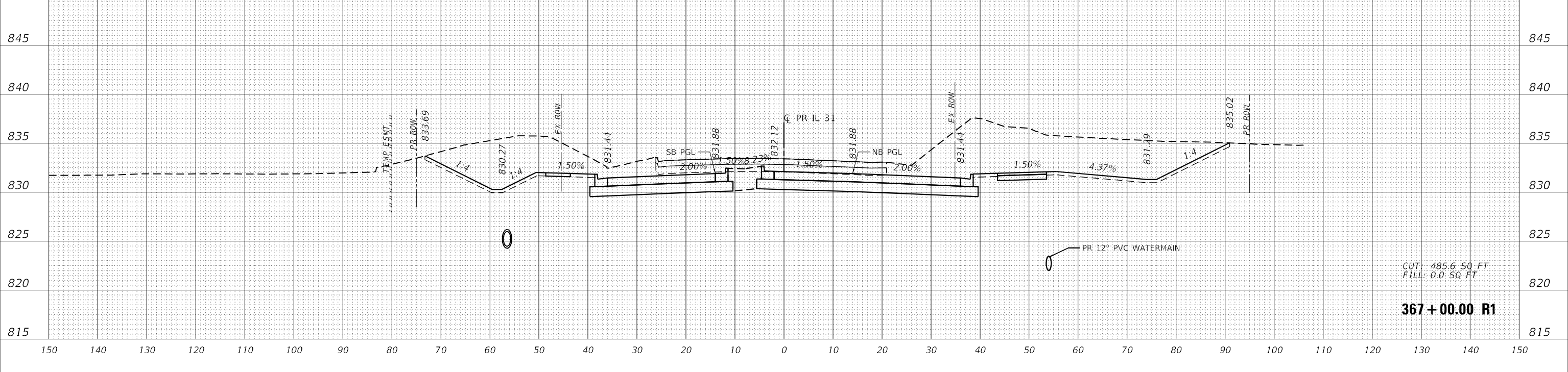
MODEL: P_1131_SOUTH
 FILE NAME: j:\patrick\ecspw\abw\p\com\pat\ecspw\p\Documents\170121701917_Design\173_CADD\SHEETS\C-SHT-FS\113-SOUTH_02.dwg



CUT: 149.1 SQ FT
 FILL: 0.0 SQ FT
368 + 92.22 R1
SKEWED



CUT: 275.2 SQ FT
 FILL: 0.0 SQ FT
368 + 58.15 R1
SKEWED



CUT: 485.6 SQ FT
 FILL: 0.0 SQ FT
367 + 00.00 R1



USER NAME	= BW001
DESIGNED	- EJB
DRAWN	- EJB
PLLOT SCALE	= 20,000.00' / in.
PLLOT DATE	= 1/19/2026

REVISD	-
REVISD	-
REVISD	-
REVISD	-

CHECKED	- KE
DATE	- 09/30/2025

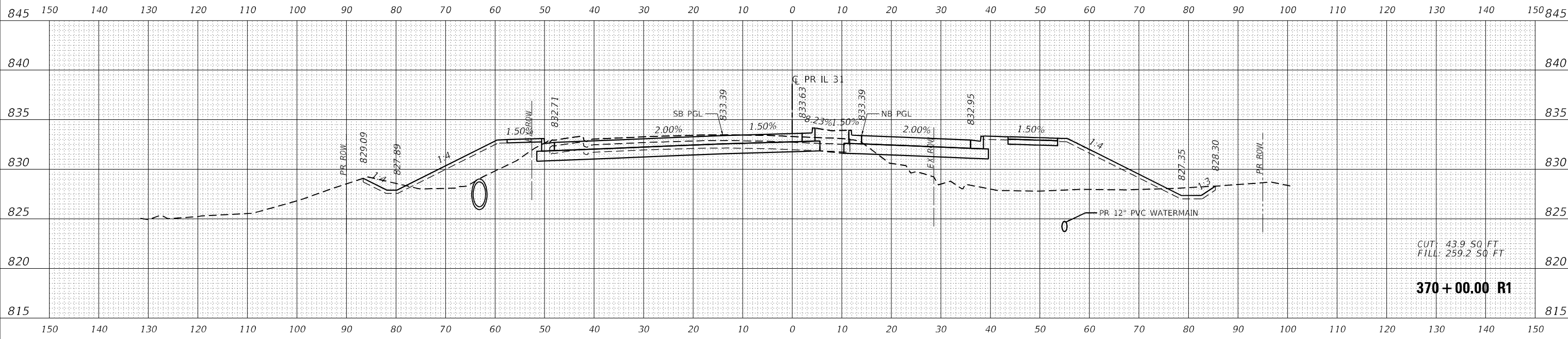
STATE OF ILLINOIS
DEPARTMENT OF TRANSPORTATION

CROSS SECTIONS
ILLINOIS ROUTE 31

SCALE: 1" = 10' SHEET OF 58 SHEETS STA. 367+00.00 R1 TO STA. 368+92.22 R1

F.A.P R.I.E.	SECTION	COUNTY	TOTAL SHEETS	SHEET NO.
336A	2025-2127-R,C,TS,SW	McHENRY	553	531
			CONTRACT NO. 80C85	
		ILLINOIS FED. AID PROJECT		

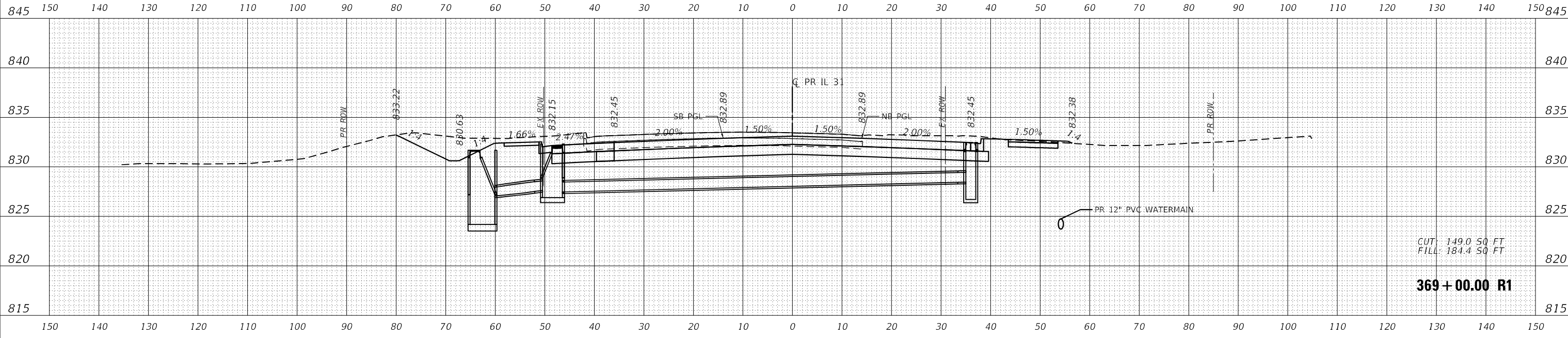
FINAL SURVEY NO.	SURVEY PLOTTED TEMPLATE AREAS CHECKED	DATE



CUT: 43.9 50 FT
FILL: 259.2 50 FT

370+00.00 R1

ORIGINAL SURVEY NO.	SURVEY PLOTTED TEMPLATE AREAS CHECKED	DATE



CUT: 149.0 50 FT
FILL: 184.4 50 FT

369+00.00 R1

MODEL: P_113_1_SOUTH
FILE NAME: j:\patric\paw\ab\paw\com\patric\ce\paw\Documents\DOT\2121701917_Design\113_1_CADD\SHEETS\C-SHT-FS\113_1-SOUTH_02.dwg



USER NAME = BW001	DESIGNED - EJB	REVISED -
PLOT SCALE = 20.0000' / in.	DRAWN - EJB	REVISED -
PLOT DATE = 1/19/2026	CHECKED - KE	REVISED -
	DATE - 09/30/2025	REVISED -

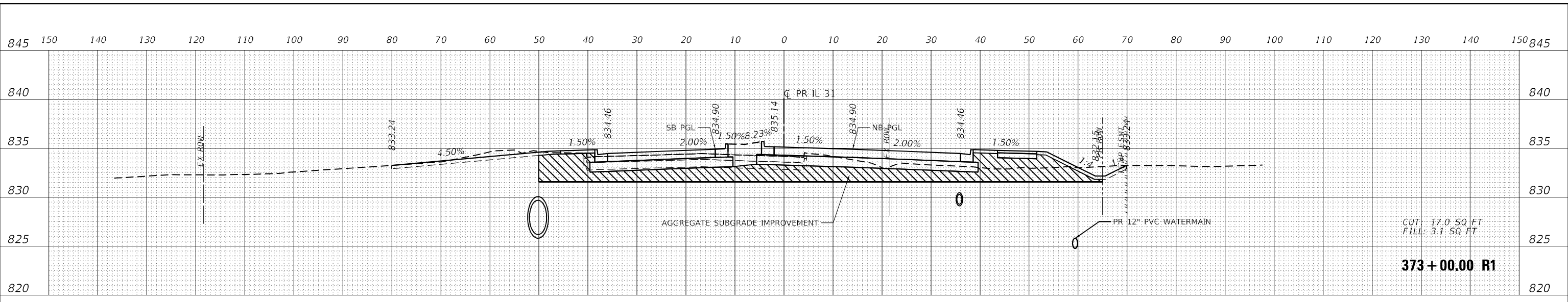
**STATE OF ILLINOIS
DEPARTMENT OF TRANSPORTATION**

**CROSS SECTIONS
ILLINOIS ROUTE 31**

SCALE: 1" = 10' SHEET OF 58 SHEETS STA. 369+00.00 R1 TO STA. 370+00.00 R1

F.A.P. RTE.	SECTION	COUNTY	TOTAL SHEETS	SHEET NO.
336A	2025-2127-R,C,TS,SW	McHENRY	553	532
CONTRACT NO. 80C85			ILLINOIS FED. AID PROJECT	

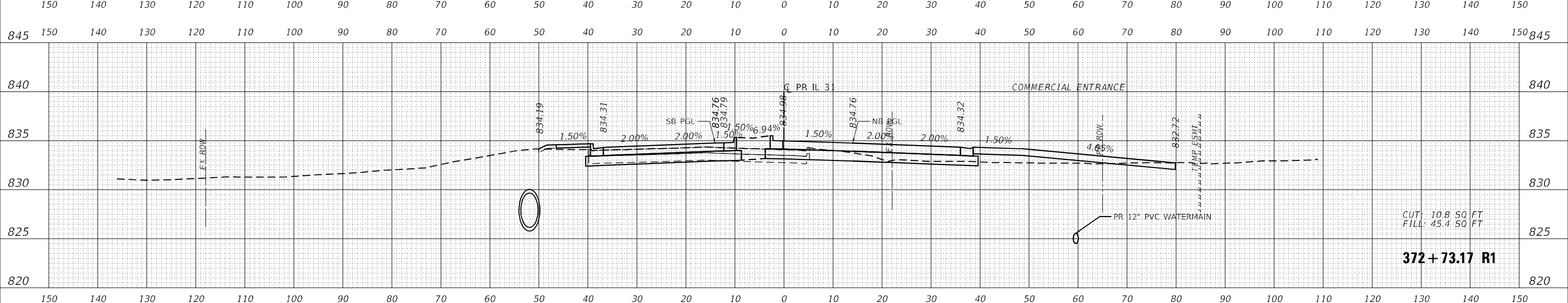
DATE	
BY	
SURVEYED	
PLOTTED	
TEMPLATE	
NOTE BOOK	
AREAS CHECKED	



CUT: 17.0 SQ FT
FILL: 3.1 SQ FT

373+00.00 R1

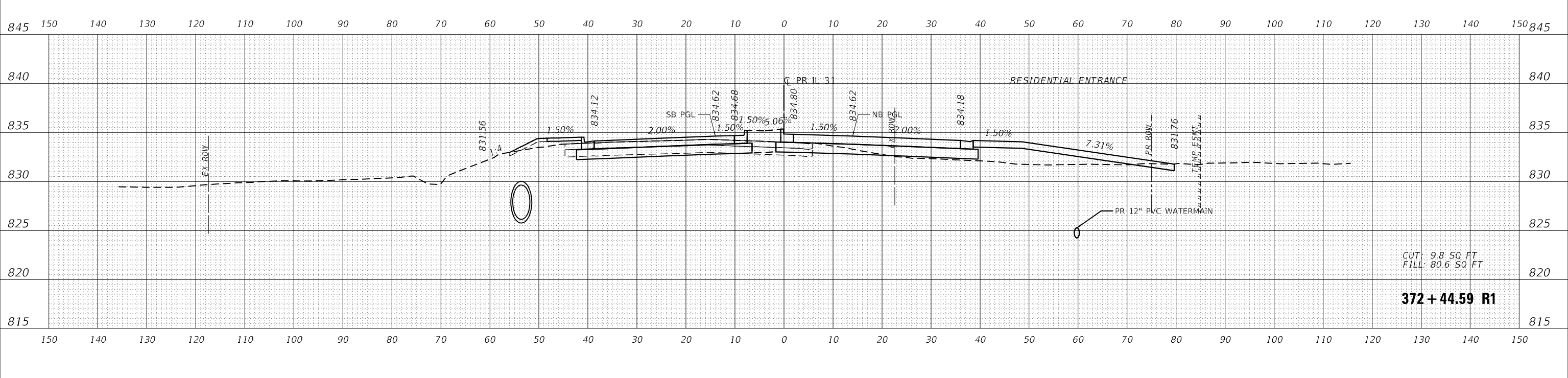
DATE	
BY	
SURVEYED	
PLOTTED	
TEMPLATE	
NOTE BOOK	
AREAS CHECKED	



CUT: 10.8 SQ FT
FILL: 45.4 SQ FT

372+73.17 R1

DATE	
BY	
SURVEYED	
PLOTTED	
TEMPLATE	
NOTE BOOK	
AREAS CHECKED	



CUT: 9.8 SQ FT
FILL: 80.6 SQ FT

372+44.59 R1

MODEL: P:\131_SOUTH
FILE NAME: j:\patrick\paw\ab\paw\com\patk\kcc\paw\Documents\DOT21217\0117_Design\T3_CADD\SHEETS\C-SHT-VS-131-SOUTH_02.dwg



USER NAME	= BW001
DESIGNED	- EJB
DRAWN	- EJB
CHECKED	- KE
DATE	- 09/30/2025
PLOT SCALE	= 20.0000' / in.
PLOT DATE	= 1/19/2026

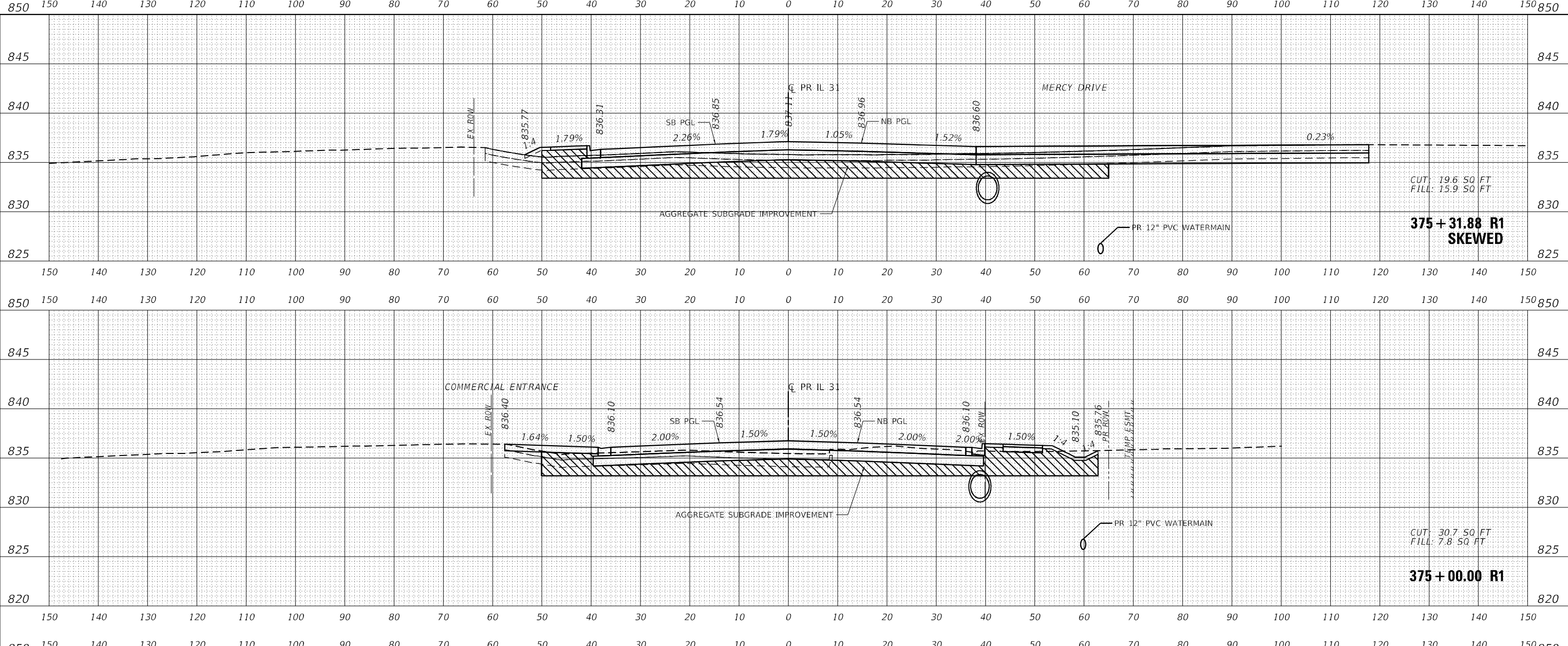
REVISED	-
REVISED	-
REVISED	-
REVISED	-

**STATE OF ILLINOIS
DEPARTMENT OF TRANSPORTATION**

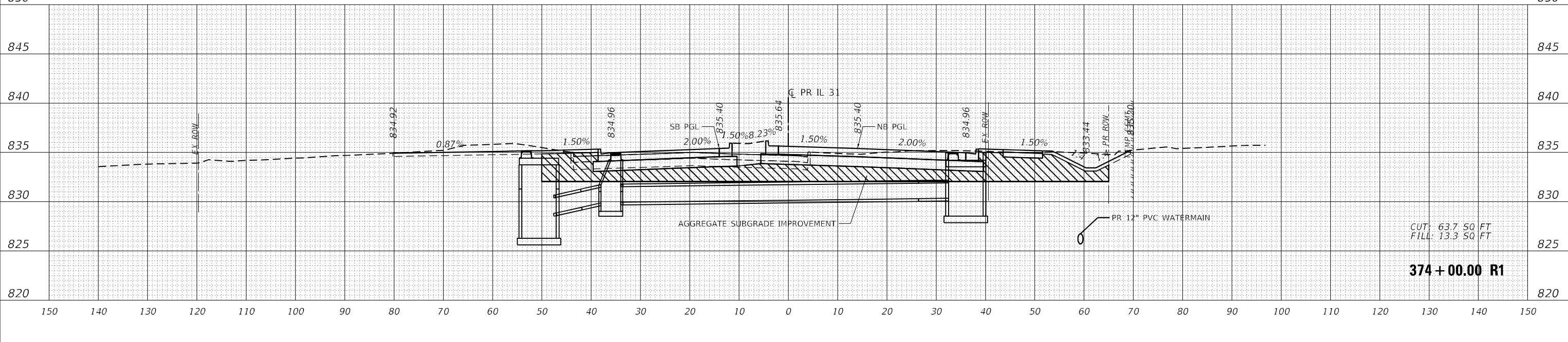
**CROSS SECTIONS
ILLINOIS ROUTE 31**

SCALE: 1" = 10' SHEET OF 58 SHEETS STA. 372+44.59 R1 TO STA. 373+00.00 R1


F.A.P RIE.	SECTION	COUNTY	TOTAL SHEETS	SHEET NO.
336A	2025-2127-R,C,TS,SW	McHENRY	553	534
			CONTRACT NO. 80C85	
		ILLINOIS	FED. AID PROJECT	



CUT: 19.6 SQ FT
 FILL: 15.9 SQ FT
**375 + 31.88 R1
 SKEWED**



CUT: 30.7 SQ FT
 FILL: 7.8 SQ FT
375 + 00.00 R1



CUT: 63.7 SQ FT
 FILL: 13.3 SQ FT
374 + 00.00 R1

DATE	
BY	
FINAL SURVEY	
NO.:	
NO.	
NO.	
NO.	
NO.	
NO.	
NO.	

DATE	
BY	
ORIGINAL SURVEY	
NO.:	
NO.	
NO.	
NO.	
NO.	
NO.	
NO.	

MODEL: P:\13_SOUTH
 FILE NAME: j:\patrick\work\job\13\13_SOUTH\13_SOUTH_02.dwg



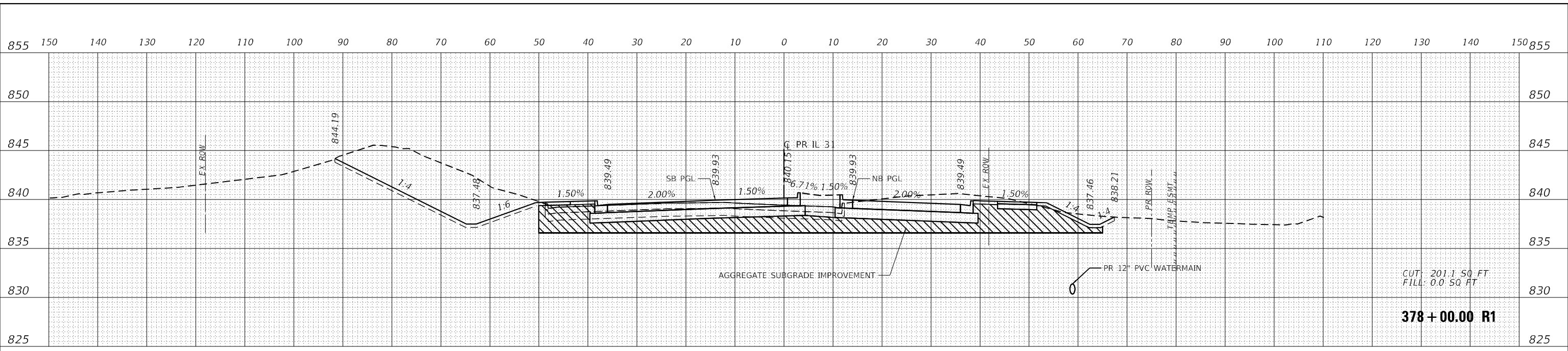
USER NAME	= BW001
DESIGNED	- EJB
DRAWN	- EJB
PLOT SCALE	= 20,0000 ' / in.
PLOT DATE	= 1/19/2026
REVISD	-
REVISD	-
REVISD	-
REVISD	-
DATE	- 09/30/2025
REVISD	-

**STATE OF ILLINOIS
 DEPARTMENT OF TRANSPORTATION**

CROSS SECTIONS ILLINOIS ROUTE 31	
SCALE: 1" = 10'	SHEET
OF 58 SHEETS	STA. 374+00.00 R1 TO STA. 375+31.88 R1

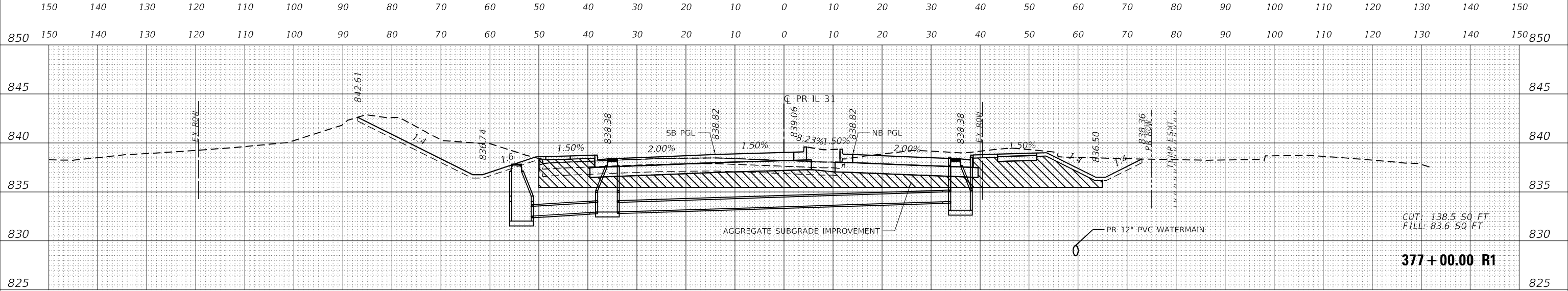
F.A. P RIE.	SECTION	COUNTY	TOTAL SHEETS	SHEET NO.
336A	2025-2127-R,C,TS,SW	McHENRY	553	535
CONTRACT NO. 80C85			ILLINOIS FED. AID PROJECT	

DATE	
BY	
FINAL SURVEY	SURVEYED
NOTE BOOK	PLOTTED
NO.	TEMPLATE
	AREAS CHECKED



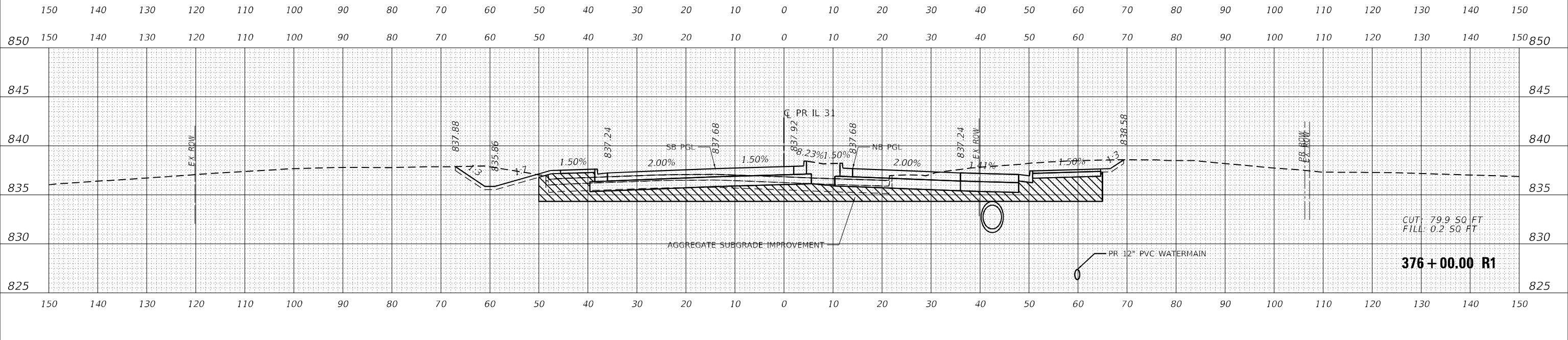
CUT: 201.150 FT
 FILL: 0.050 FT
378+00.00 R1

DATE	
BY	
ORIGINAL SURVEY	SURVEYED
NOTE BOOK	PLOTTED
NO.	TEMPLATE
	AREAS CHECKED



CUT: 138.550 FT
 FILL: 83.650 FT
377+00.00 R1

DATE	
BY	
ORIGINAL SURVEY	SURVEYED
NOTE BOOK	PLOTTED
NO.	TEMPLATE
	AREAS CHECKED



CUT: 79.950 FT
 FILL: 0.250 FT
376+00.00 R1

USER NAME =	BW001	DESIGNED -	EJB	REVISED -	
		DRAWN -	EJB	REVISED -	
PLOT SCALE =	20.0000' / in.	CHECKED -	KE	REVISED -	
PLOT DATE =	1/19/2026	DATE -	09/30/2025	REVISED -	

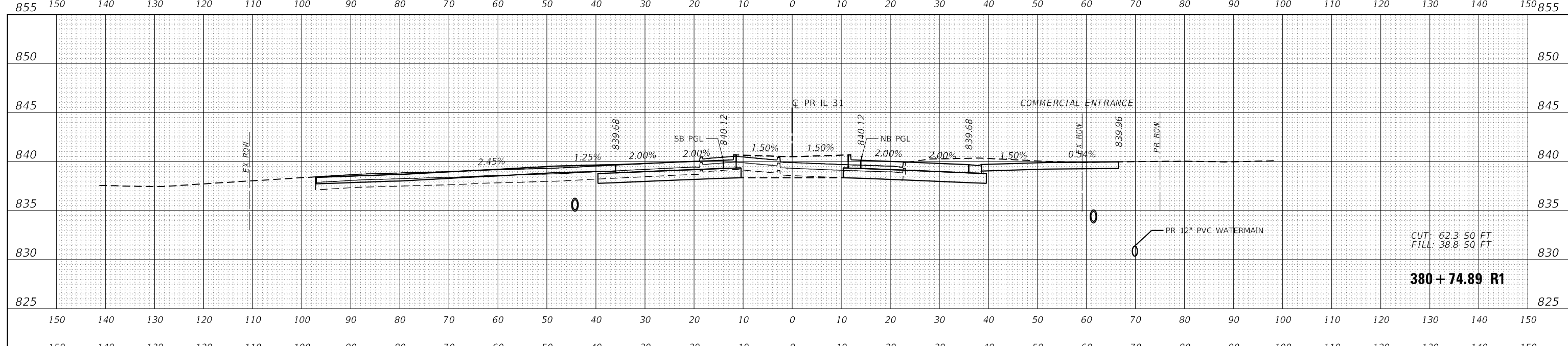
**STATE OF ILLINOIS
 DEPARTMENT OF TRANSPORTATION**

**CROSS SECTIONS
 ILLINOIS ROUTE 31**

SCALE: 1" = 10' SHEET OF 58 SHEETS STA. 376+00.00 R1 TO STA. 378+00.00 R1

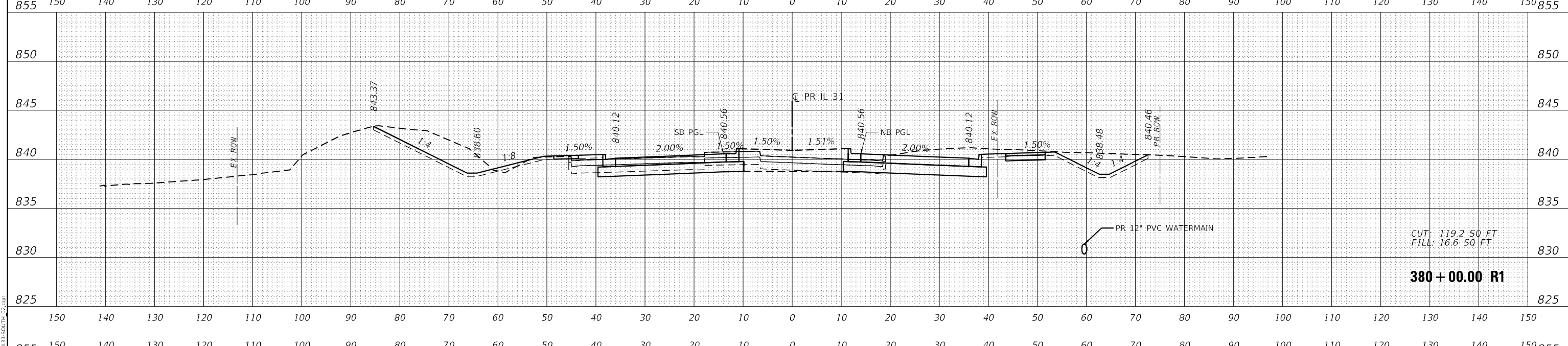
F.A.P. RITE.	SECTION	COUNTY	TOTAL SHEETS	SHEET NO.
336A	2025-2127-R,C,TS,SW	McHENRY	553	536
			CONTRACT NO. 80C85	
			ILLINOIS FED. AID PROJECT	

DATE	
BY	
FINAL SURVEY	SURVEYED
NOTE BOOK	PLOTTED
NO.	TEMPLATE
	AREAS CHECKED



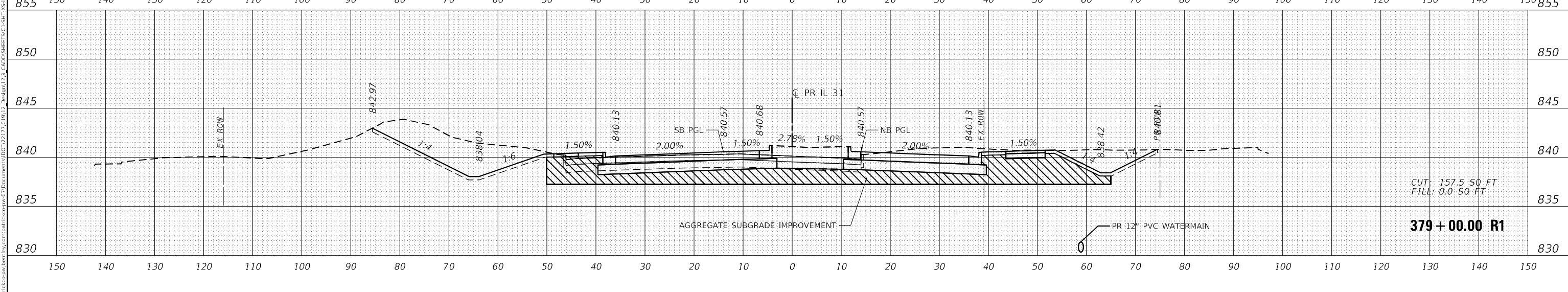
CUT: 62.3 SQ FT
 FILL: 38.8 SQ FT
380+74.89 R1

DATE	
BY	
ORIGINAL SURVEY	SURVEYED
NOTE BOOK	PLOTTED
NO.	TEMPLATE
	AREAS CHECKED



CUT: 119.2 SQ FT
 FILL: 16.6 SQ FT
380+00.00 R1

DATE	
BY	
ORIGINAL SURVEY	SURVEYED
NOTE BOOK	PLOTTED
NO.	TEMPLATE
	AREAS CHECKED

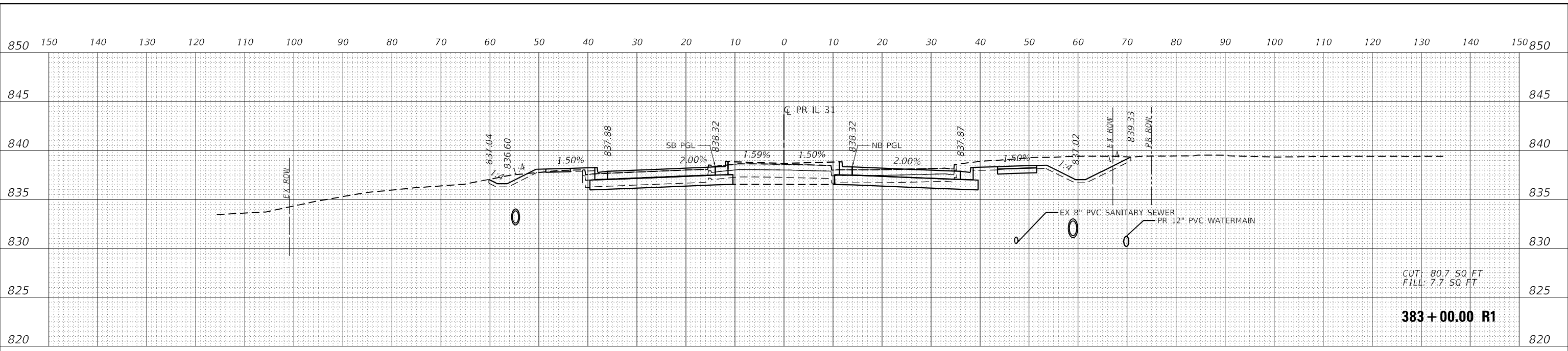


CUT: 157.5 SQ FT
 FILL: 0.0 SQ FT
379+00.00 R1

	USER NAME = BW001	DESIGNED - EJB	REVISED -	STATE OF ILLINOIS DEPARTMENT OF TRANSPORTATION	CROSS SECTIONS ILLINOIS ROUTE 31	F.A.P R1E.	SECTION	COUNTY	TOTAL SHEETS	SHEET NO.	
	PLOT SCALE = 20,0000' / in.	DRAWN - EJB	REVISED -			336A	2025-2127-R,C,TS,SW	McHENRY	553	537	
	PLOT DATE = 1/19/2026	CHECKED - KE	REVISED -			CONTRACT NO. 80C85					
		DATE - 09/30/2025	REVISED -			ILLINOIS FED. AID PROJECT					

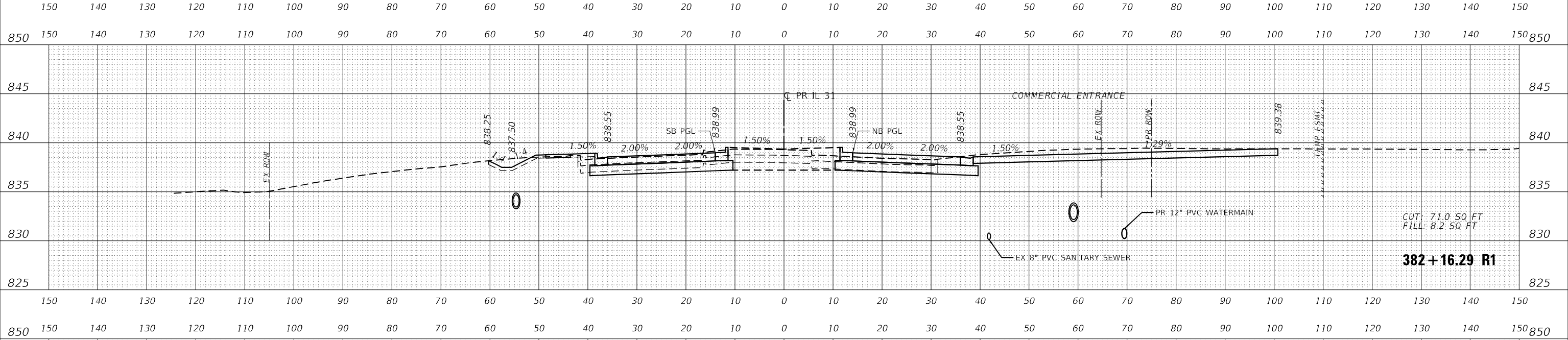
SCALE: 1" = 10' SHEET OF 58 SHEETS STA. 379+00.00 R1 TO STA. 380+74.89 R1

DATE	
BY	
SURVEYED	
PLOTTED	
TEMPLATE	
NOTE BOOK	
AREAS CHECKED	
NO.	



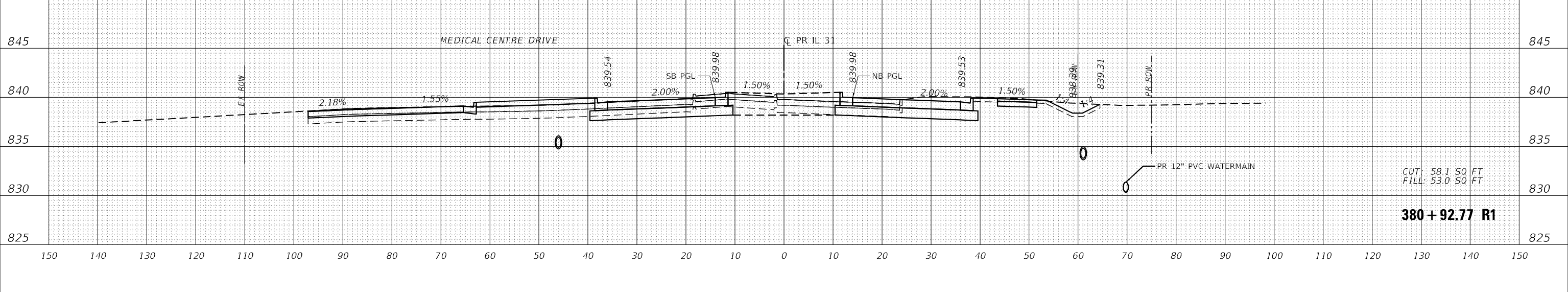
CUT: 80.7 SQ FT
 FILL: 7.7 SQ FT
383+00.00 R1

DATE	
BY	
SURVEYED	
PLOTTED	
TEMPLATE	
NOTE BOOK	
AREAS CHECKED	
NO.	



CUT: 71.0 SQ FT
 FILL: 8.2 SQ FT
382+16.29 R1

DATE	
BY	
SURVEYED	
PLOTTED	
TEMPLATE	
NOTE BOOK	
AREAS CHECKED	
NO.	



CUT: 58.1 SQ FT
 FILL: 53.0 SQ FT
380+92.77 R1

MODEL: P:\131_SOUTH
 FILE NAME: j:\patrick\cspaw\j\cspaw\patk\cspaw\1\cspaw\1\31_SOUTH_02.dwg
 C:\AD\SHETS\C-SH-F\31-SOUTH_02.dwg



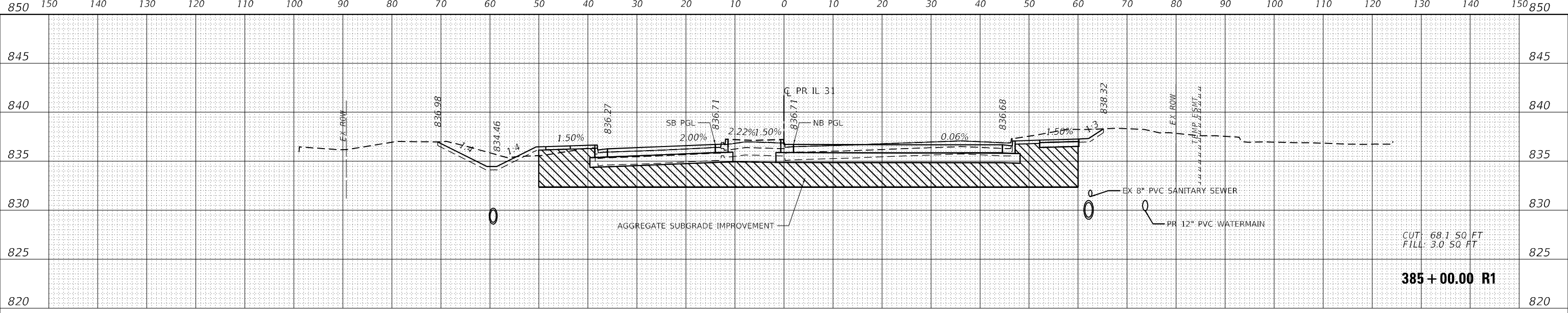
USER NAME =	BW001	DESIGNED -	EJB	REVISED -	
		DRAWN -	EJB	REVISED -	
PLOT SCALE =	20.0000' / in.	CHECKED -	KE	REVISED -	
PLOT DATE =	1/19/2026	DATE -	09/30/2025	REVISED -	

**STATE OF ILLINOIS
 DEPARTMENT OF TRANSPORTATION**

CROSS SECTIONS ILLINOIS ROUTE 31	
SCALE: 1" = 10'	SHEET OF 58 SHEETS
STA. 380+92.77 R1 TO STA. 383+00.00 R1	

F.A.P RIE.	SECTION	COUNTY	TOTAL SHEETS	SHEET NO.
336A	2025-2127-R,C,TS,SW	McHENRY	553	538
CONTRACT NO. 80C85			ILLINOIS FED. AID PROJECT	


DATE	
BY	
FINAL SURVEY	
NO.	
SURVEY	
PLOTTED	
TEMPLATE	
AREAS CHECKED	
NOTE BOOK	
NO.	



CUT: 68.1 SQ FT
FILL: 3.0 SQ FT

385+00.00 R1

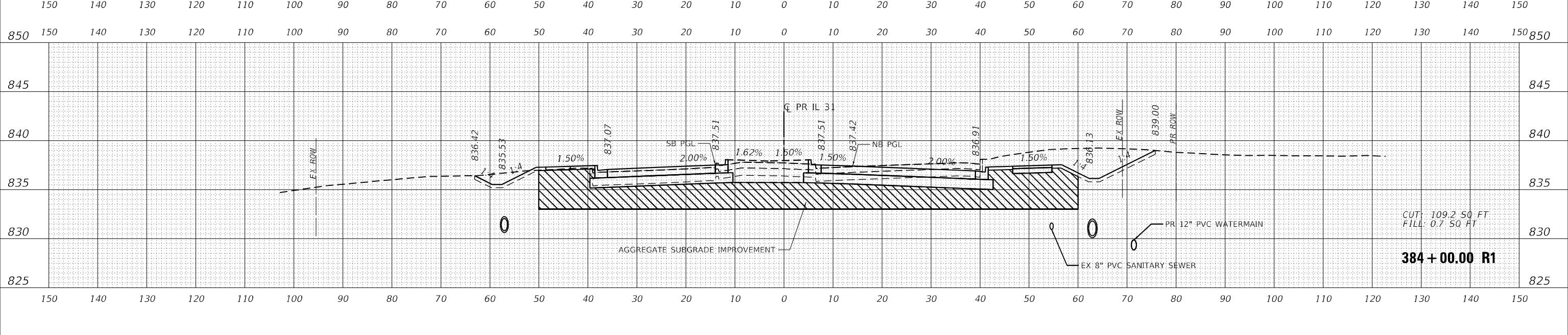
DATE	
BY	
ORIGINAL SURVEY	
NO.	
SURVEY	
PLOTTED	
TEMPLATE	
AREAS CHECKED	
NOTE BOOK	
NO.	



CUT: 79.4 SQ FT
FILL: 3.7 SQ FT

384+73.10 R1

DATE	
BY	
ORIGINAL SURVEY	
NO.	
SURVEY	
PLOTTED	
TEMPLATE	
AREAS CHECKED	
NOTE BOOK	
NO.	



CUT: 109.2 SQ FT
FILL: 0.7 SQ FT

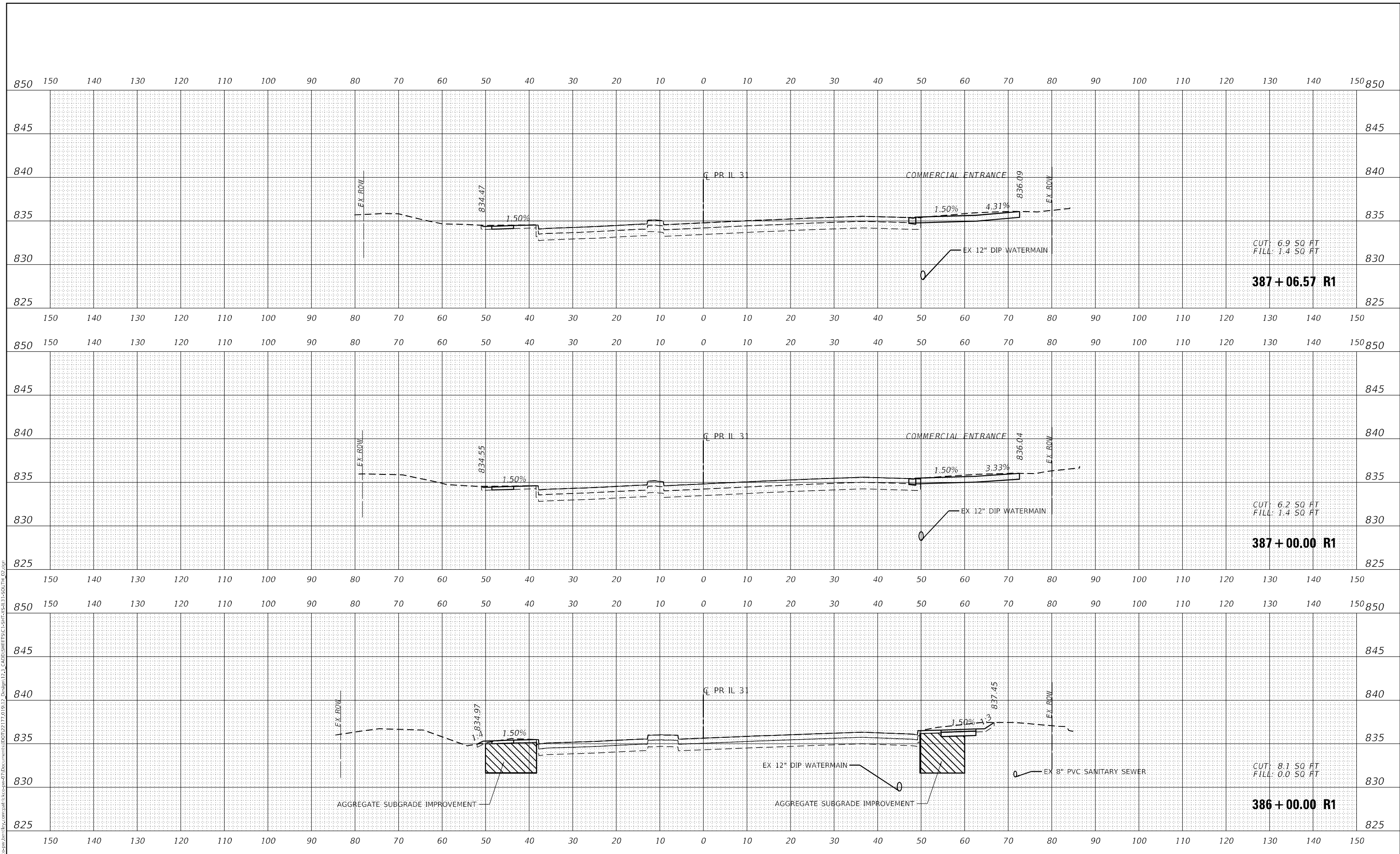
384+00.00 R1

	USER NAME = BW001	DESIGNED - EJB	REVISED -	STATE OF ILLINOIS DEPARTMENT OF TRANSPORTATION	CROSS SECTIONS ILLINOIS ROUTE 31	F.A.P RIE.	SECTION	COUNTY	TOTAL SHEETS	SHEET NO.
	PLOT SCALE = 20.0000' / in.	DRAWN - EJB	REVISED -			336A	2025-2127-R,C,TS,SW	McHENRY	553	539
	PLOT DATE = 1/19/2026	CHECKED - KE	REVISED -			CONTRACT NO. 80C85				
	DATE - 09/30/2025	REVISED -		SCALE: 1" = 10'	SHEET OF 58 SHEETS	STA. 384+00.00 R1 TO STA. 385+00.00 R1		ILLINOIS FED. AID PROJECT		

DATE	
BY	
FINAL SURVEY	SURVEYED
NOTE BOOK	PLOTTED
NO.	TEMPLATE
	AREAS CHECKED

DATE	
BY	
ORIGINAL SURVEY	SURVEYED
NOTE BOOK	PLOTTED
NO.	TEMPLATE
	AREAS CHECKED

MODEL: P_1131_SOUTH
 FILE NAME: j:\patrick\cecpaw\job\cecpaw\cecpaw.d\Documents\DOT\212717\01\17_Design\T23_CADD\SHETS\C-5\SH-5\13-SOUTH_02.dwg



USER NAME	= BW001
DESIGNED	- EJB
DRAWN	- EJB
PLLOT SCALE	= 20.0000' / in.
PLLOT DATE	= 1/19/2026

DESIGNED	- EJB
DRAWN	- EJB
CHECKED	- KE
DATE	- 09/30/2025

REVISED	-
REVISED	-
REVISED	-
REVISED	-

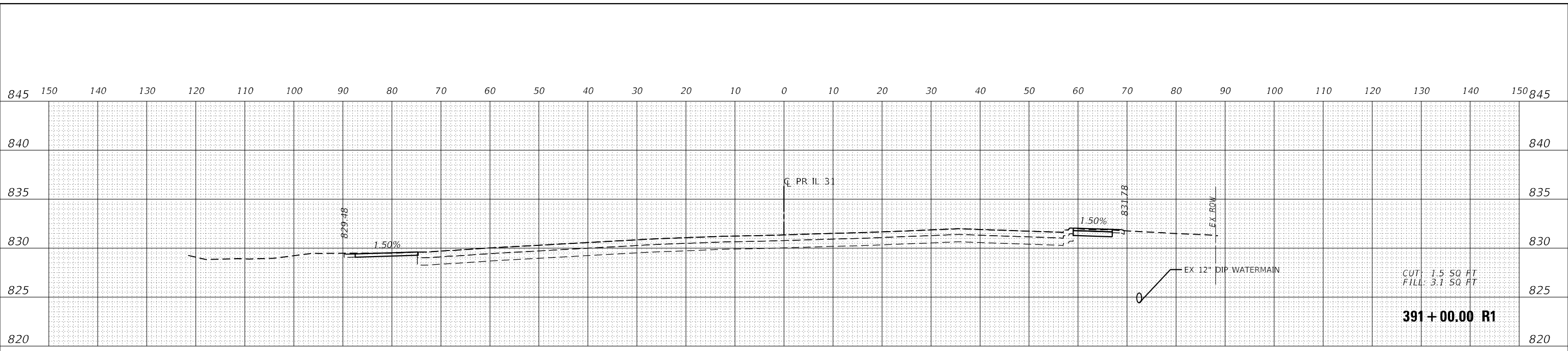
**STATE OF ILLINOIS
DEPARTMENT OF TRANSPORTATION**

SCALE:	1" = 10'
SHEET	OF 58 SHEETS
STA.	386+00.00 R1 TO STA. 387+06.57 R1

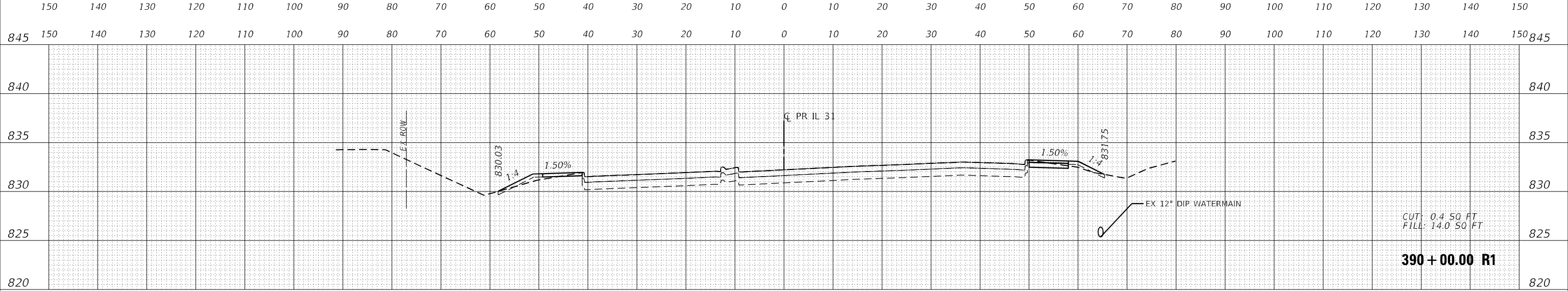
**CROSS SECTIONS
ILLINOIS ROUTE 31**

F.A.P R.T.E.	SECTION	COUNTY	TOTAL SHEETS	SHEET NO.
336A	2025-2127-R,C,TS,SW	McHENRY	553	540
CONTRACT NO. 80C85			ILLINOIS FED. AID PROJECT	

DATE	BY
FINAL SURVEY	SURVEYED
NOTE BOOK	PLOTTED
NO.	TEMPLATE
	AREAS CHECKED



DATE	BY
ORIGINAL SURVEY	SURVEYED
NOTE BOOK	PLOTTED
NO.	TEMPLATE
	AREAS CHECKED



MODEL: P:\131_SOUTH
FILE NAME: j:\patrick\paw\abn\paw\com\pat\k\ck\paw\0\Documents\DOT\2127170\1717_Design\173_CADD\03SHEETS\C-SH-F\313-SOUTH_02.dwg



USER NAME = BW001
PLOT SCALE = 20.0000' / in.
PLOT DATE = 1/19/2026

DESIGNED - EJB	REVISED -
DRAWN - EJB	REVISED -
CHECKED - KE	REVISED -
DATE - 09/30/2025	REVISED -

**STATE OF ILLINOIS
DEPARTMENT OF TRANSPORTATION**

SCALE: 1" = 10'	SHEET	OF 58 SHEETS	STA. 389+34.80 R1 TO STA. 391+00.00 R1
-----------------	-------	--------------	--

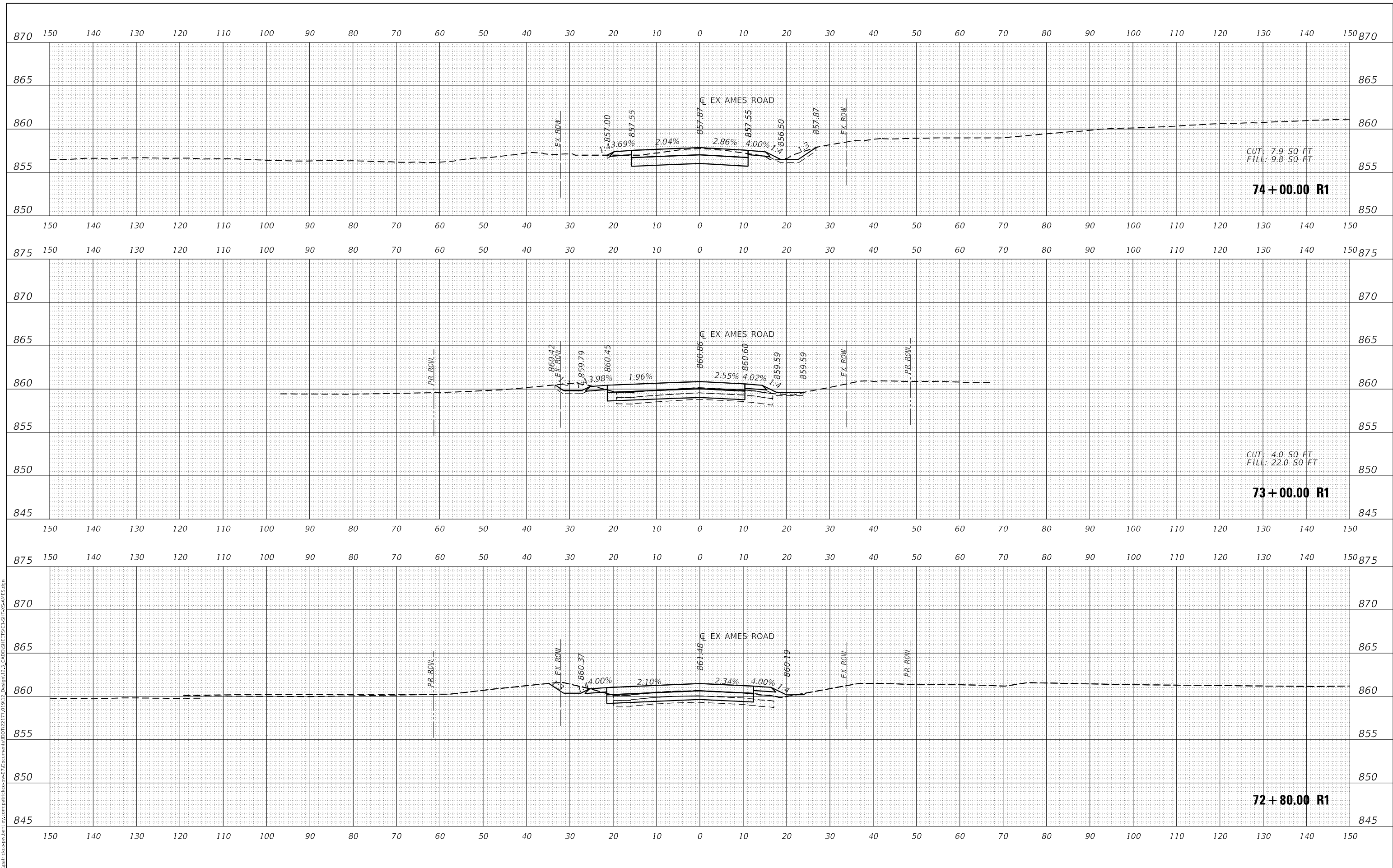
**CROSS SECTIONS
ILLINOIS ROUTE 31**

F.A.P. RTE.	SECTION	COUNTY	TOTAL SHEETS	SHEET NO.
336A	2025-2127-R,C,TS,SW	McHENRY	553	542
			CONTRACT NO. 80C85	
ILLINOIS FED. AID PROJECT				

DATE	
BY	
FINAL SURVEY	SURVEYED
NOTE BOOK	PLOTTED
NO.	TEMPLATE
	AREAS CHECKED

DATE	
BY	
ORIGINAL SURVEY	SURVEYED
NOTE BOOK	PLOTTED
NO.	TEMPLATE
	AREAS CHECKED

MODEL: X_AMES
 FILE NAME: j:\path\ecspw\ames\ames.dwg
 C:\ADP\SHETS\C-5\SH-5\AMES.dgn



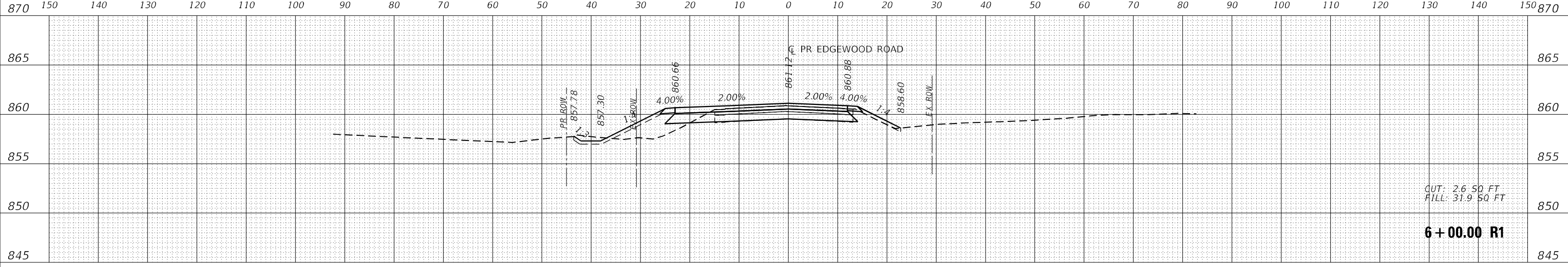
USER NAME =	CD012	DESIGNED -	EJB	REVISED -	
		DRAWN -	PK	REVISED -	
PLOT SCALE =	20.0000' / in.	CHECKED -	KE	REVISED -	
PLOT DATE =	2/20/2026	DATE -	09/30/2025	REVISED -	

**STATE OF ILLINOIS
 DEPARTMENT OF TRANSPORTATION**

CROSS SECTIONS AMES ROAD			
SCALE: 1" = 10'	SHEET 1	OF 1 SHEETS	STA. 73+00.00 R1 TO STA. 73+00.00 R1

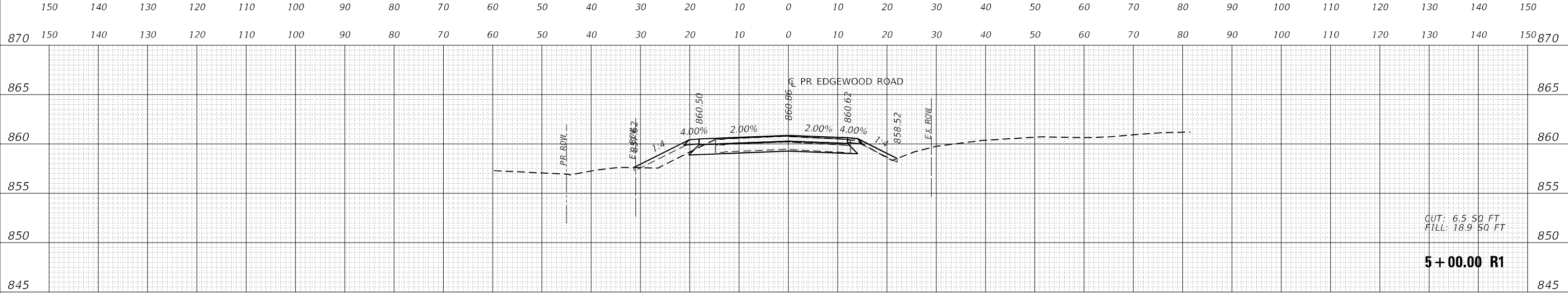
F.A.P R.T.E.	SECTION	COUNTY	TOTAL SHEETS	SHEET NO.
336A	2025-2127-R,C,TS,SW	McHENRY	553	543
CONTRACT NO. 80C85				
ILLINOIS FED. AID PROJECT				

DATE	
BY	
SURVEYED	
PLOTTED	
TEMPLATE	
NOTE BOOK	
AREAS CHECKED	
NO.	



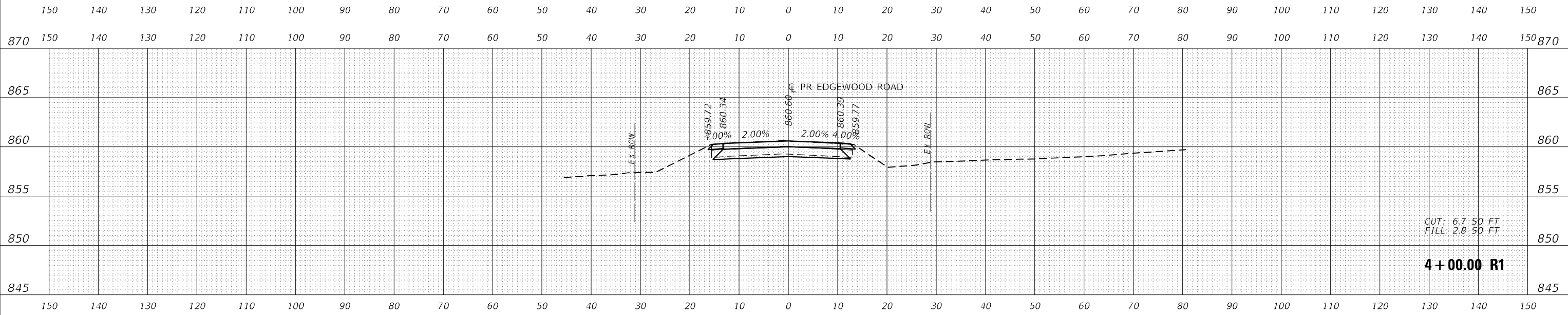
DUT: 2.6 SO FT
 FILL: 31.9 SO FT
6 + 00.00 R1

DATE	
BY	
SURVEYED	
PLOTTED	
TEMPLATE	
NOTE BOOK	
AREAS CHECKED	
NO.	



DUT: 6.5 SO FT
 FILL: 18.9 SO FT
5 + 00.00 R1

DATE	
BY	
SURVEYED	
PLOTTED	
TEMPLATE	
NOTE BOOK	
AREAS CHECKED	
NO.	



DUT: 6.7 SO FT
 FILL: 2.8 SO FT
4 + 00.00 R1

MODEL: P_EDGWOOD
 FILE NAME: j:\patrick\paw\j\paw\patk\kcpaw\Documents\DOT\2127170\172_Design\172_CADD\172\172_SHEETS\C-5\SH-4\5-EDGWOOD.dwg



USER NAME = BW001	DESIGNED - EJB	REVISED -
	DRAWN - PK	REVISED -
PLOT SCALE = 20,0000 ' / in.	CHECKED - KE	REVISED -
PLOT DATE = 1/19/2026	DATE - 09/30/2025	REVISED -

**STATE OF ILLINOIS
 DEPARTMENT OF TRANSPORTATION**

**CROSS SECTIONS
 EDGEWOOD ROAD**

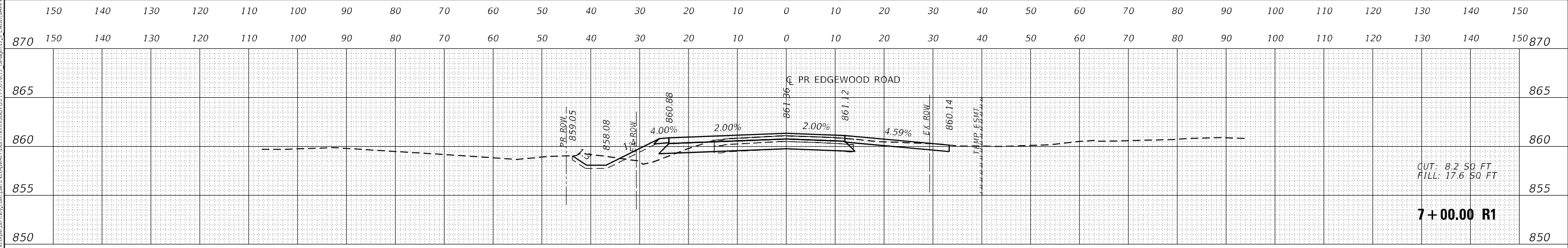
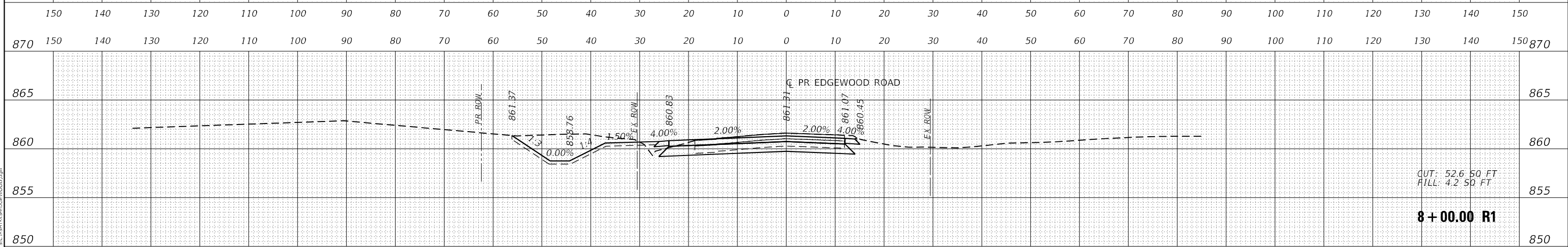
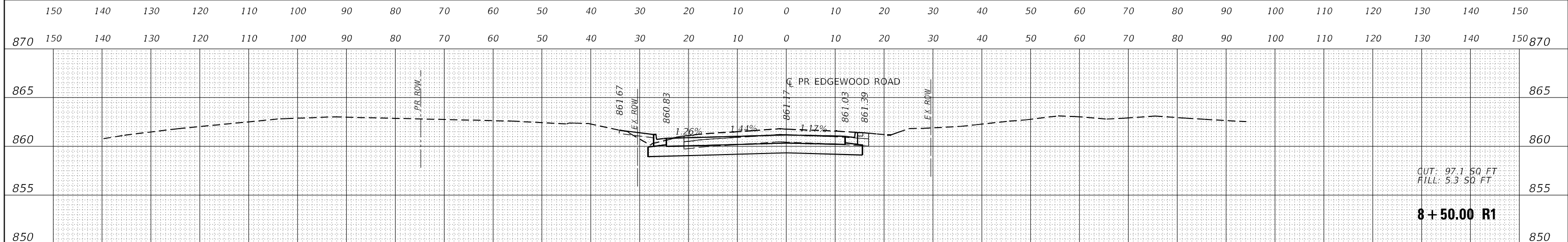
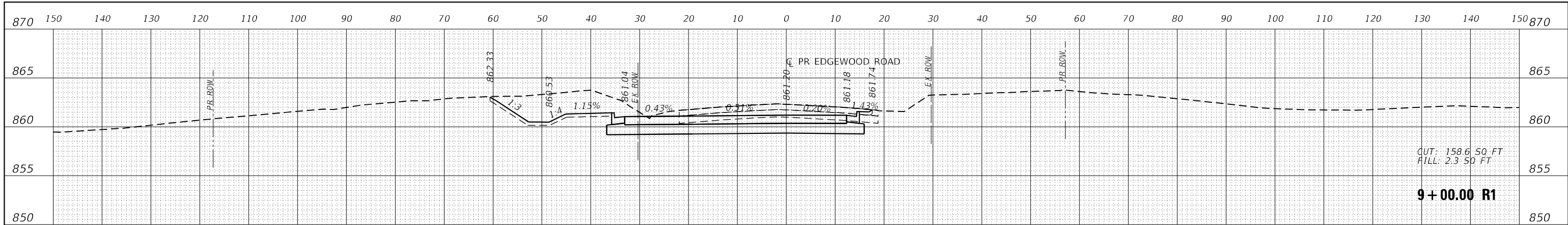
SCALE: 1" = 10' SHEET 1 OF 2 SHEETS STA. 4+00.00 R1 TO STA. 6+00.00 R1

F.A.P RIE.	SECTION	COUNTY	TOTAL SHEETS	SHEET NO.
336A	2025-2127-R,C,TS,SW	McHENRY	553	544
			CONTRACT NO. 80C85	
			ILLINOIS FED. AID PROJECT	

FINAL SURVEY NO.	SURVEY NO.	DATE

ORIGINAL SURVEY NO.	SURVEY NO.	DATE

MODEL: P_EDGWOOD
 FILE NAME: j:\patric\ecspw\abn\by.com\patric\ecspw\07\Documents\DOT\2717\01\12_Design\12.3_CADD\SHEETS\C-SHT-FS-EDGEWOOD.dwg



USER NAME = BW001	DESIGNED - EJB	REVISED -
PLOT SCALE = 20.0000' / in.	DRAWN - PK	REVISED -
PLOT DATE = 1/19/2026	CHECKED - KE	REVISED -
	DATE - 09/30/2025	REVISED -

**STATE OF ILLINOIS
DEPARTMENT OF TRANSPORTATION**

**CROSS SECTIONS
EDGEWOOD ROAD**

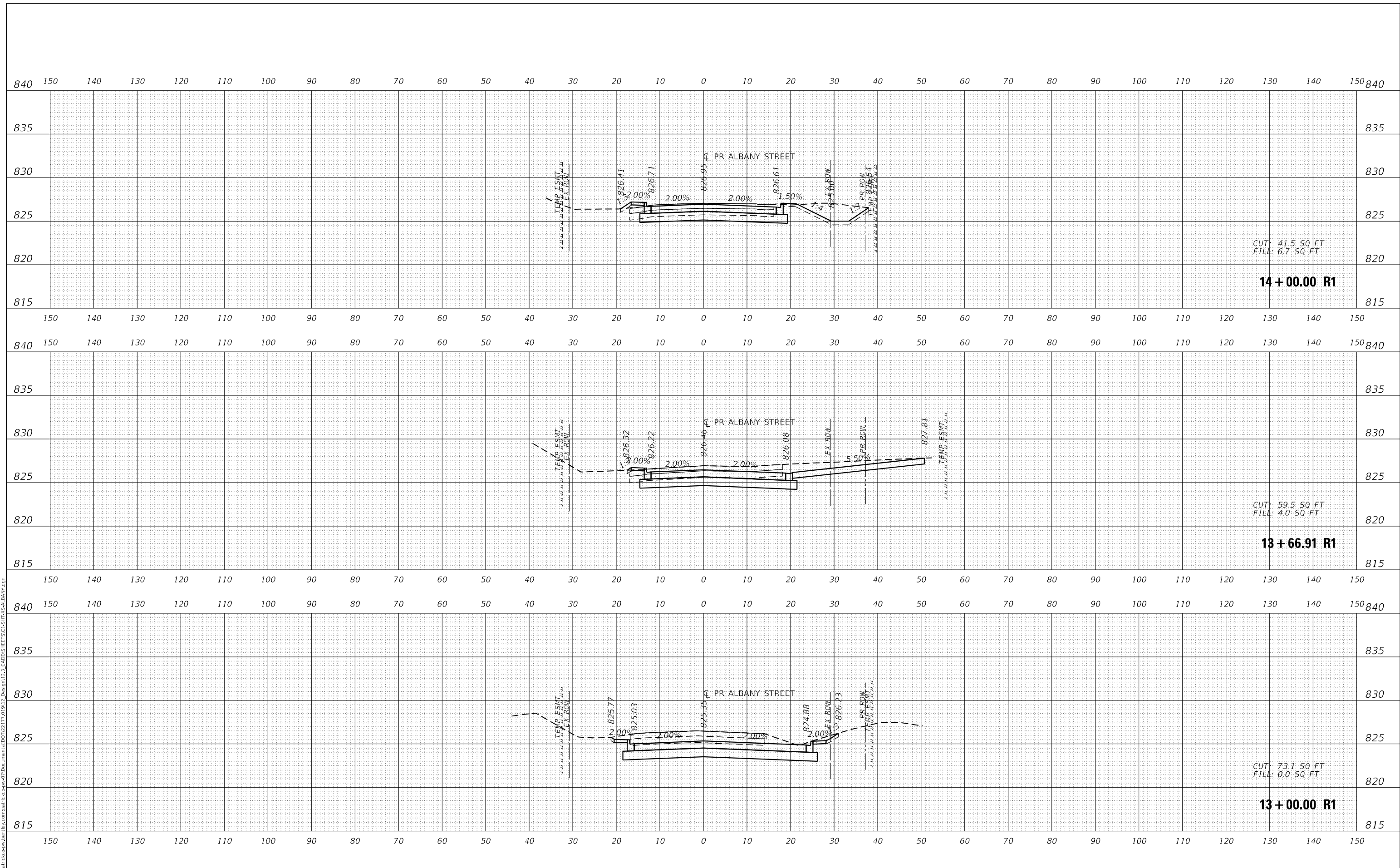
SCALE: 1" = 10' SHEET 2 OF 2 SHEETS STA. 7+00.00 R1 TO STA. 9+00.00 R1

F.A.P. RIE.	SECTION	COUNTY	TOTAL SHEETS	SHEET NO.
336A	2025-2127-R,C,TS,SW	McHENRY	553	545
			CONTRACT NO. 80C85	
			ILLINOIS FED. AID PROJECT	

DATE	
BY	
FINAL SURVEY	SURVEYED
NOTE BOOK NO.	PLOTTED
	TEMPLATE
	AREAS CHECKED

DATE	
BY	
ORIGINAL SURVEY	SURVEYED
NOTE BOOK NO.	PLOTTED
	TEMPLATE
	AREAS CHECKED

MODEL: P.A. BAY
 FILE NAME: j:\patrick\cecpaw\job\cecpaw\patrick\cecpaw\Documents\DOT\2127170\1317_Design\13_CADD\SHEETS\C-SHF-VS-AI_BAY.rvt



USER NAME = BW001	DESIGNED - EJB	REVISED -
	DRAWN - PK	REVISED -
PLOT SCALE = 20.0000' / in.	CHECKED - KE	REVISED -
PLOT DATE = 1/19/2026	DATE - 09/30/2025	REVISED -

**STATE OF ILLINOIS
 DEPARTMENT OF TRANSPORTATION**

**CROSS SECTIONS
 ALBANY STREET**

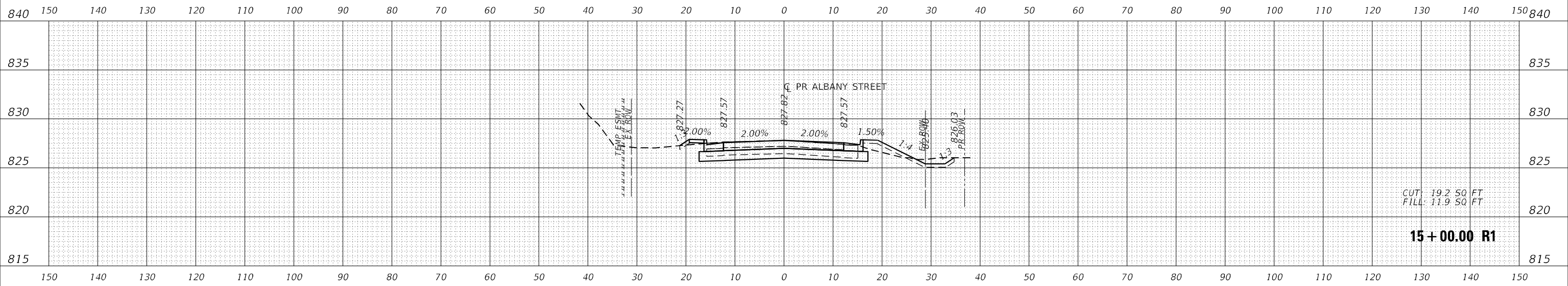
SCALE: 1" = 10' SHEET 2 OF 3 SHEETS STA. 13+00.00 R1 TO STA. 14+00.00 R1

F.A.P. RTE.	SECTION	COUNTY	TOTAL SHEETS	SHEET NO.
336A	2025-2127-R,C,TS,SW	McHENRY	553	547
CONTRACT NO. 80C85				
ILLINOIS		FED. AID PROJECT		

FINAL SURVEY NO.	SURVEYED	DATE
NOTE BOOK	PLOTTED	BY
AREAS CHECKED	TEMPLATE	
	AREAS	
	CHECKED	

ORIGINAL SURVEY NO.	SURVEYED	DATE
NOTE BOOK	PLOTTED	BY
AREAS CHECKED	TEMPLATE	
	AREAS	
	CHECKED	

MODEL: P.A. BAY
 FILE NAME: j:\path\15+00.00 R1.dwg
 C:\ADD\SHEETS\CAD\SHIFTS\PA.BAY.dwg



USER NAME = BW001	DESIGNED - EJB	REVISED -
PLOT SCALE = 20.0000' / in.	DRAWN - PK	REVISED -
PLOT DATE = 1/19/2026	CHECKED - KE	REVISED -
	DATE - 09/30/2025	REVISED -

**STATE OF ILLINOIS
 DEPARTMENT OF TRANSPORTATION**

**CROSS SECTIONS
 ALBANY STREET**

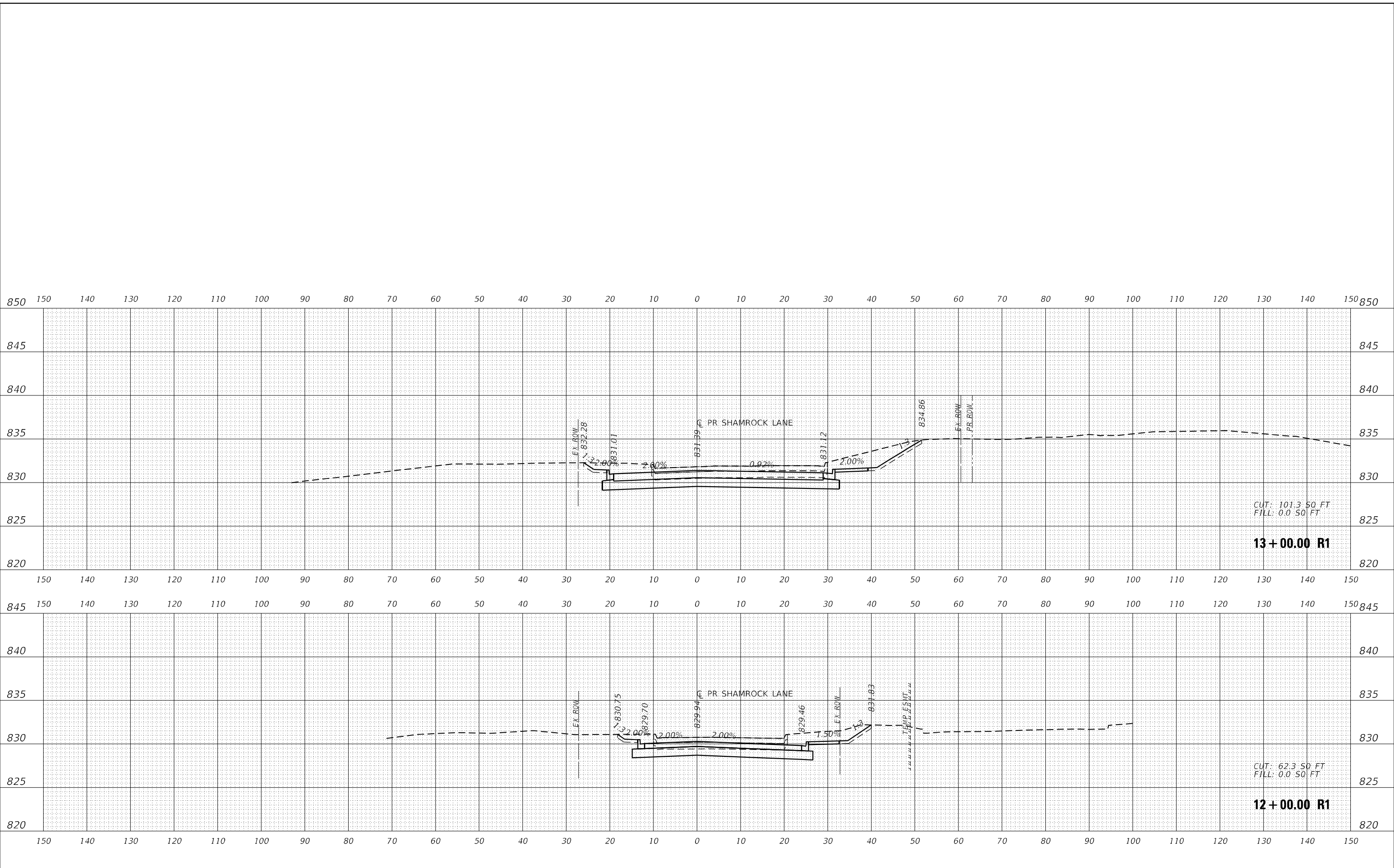
SCALE: 1" = 10' SHEET 3 OF 3 SHEETS STA. 15+00.00 R1 TO STA. 15+00.00 R1

F.A. P. RTE.	SECTION	COUNTY	TOTAL SHEETS	SHEET NO.
336A	2025-2127-R,C,TS,SW	McHENRY	553	548
			CONTRACT NO. 80C85	
			ILLINOIS FED. AID PROJECT	

FINAL SURVEY NO.	SURVEY PLOTTED TEMPLATE AREAS CHECKED	BY	DATE

ORIGINAL SURVEY NO.	SURVEY PLOTTED TEMPLATE AREAS CHECKED	BY	DATE

MODEL: P_SHAMROCK
 FILE NAME: j:\p\shamrock\shamrock.dwg
 C:\AD\SHRETS\C\SHR\SHAMROCK.dwg



USER NAME = BW001	DESIGNED - EJB	REVISED -
PLOT SCALE = 20.0000' / in.	DRAWN - PK	REVISED -
PLOT DATE = 1/19/2026	CHECKED - KE	REVISED -
	DATE - 09/30/2025	REVISED -

**STATE OF ILLINOIS
DEPARTMENT OF TRANSPORTATION**

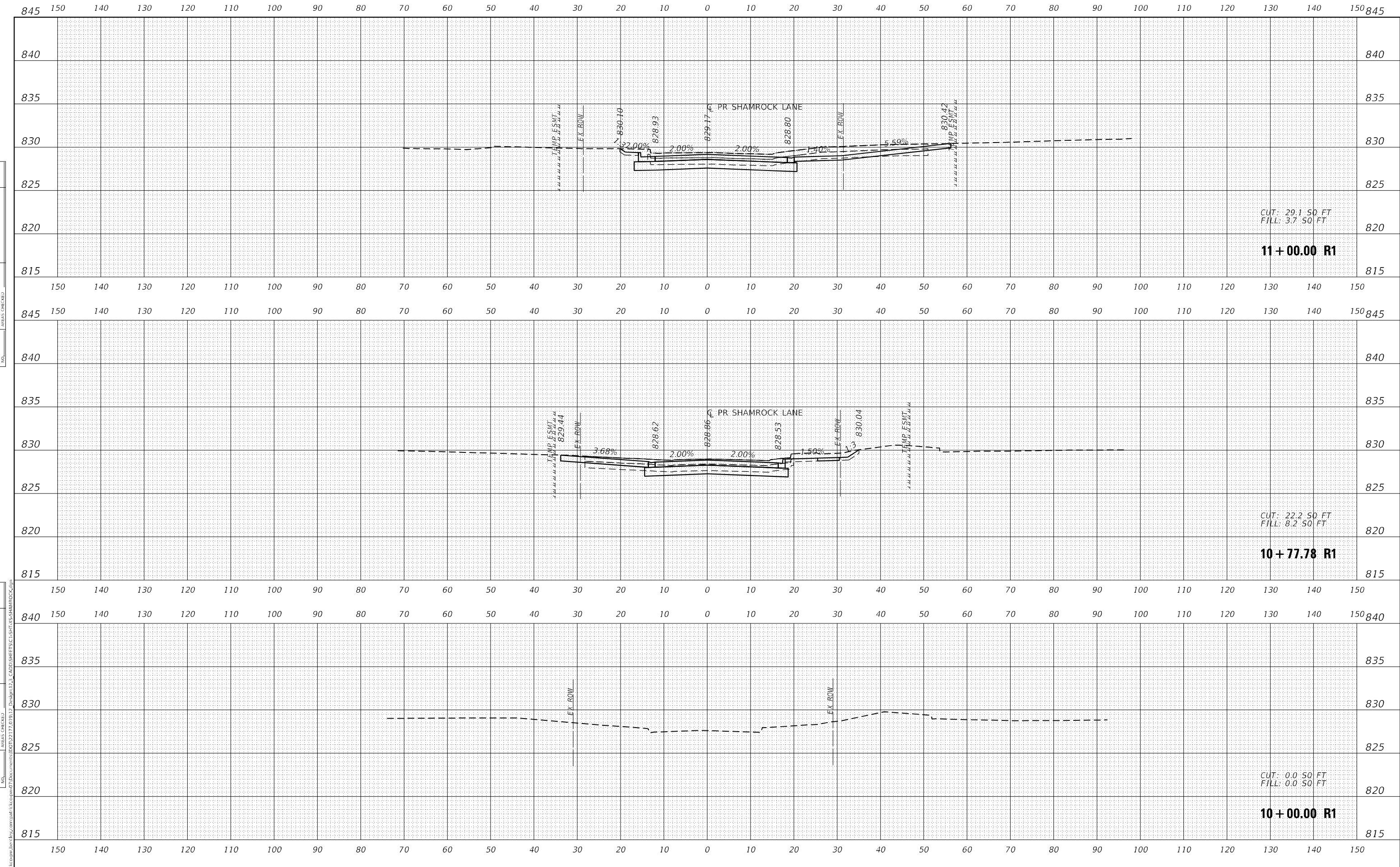
SCALE: 1" = 10'	SHEET 2	OF 2 SHEETS	STA. 12+00.00 R1 TO STA. 13+00.00 R1
-----------------	---------	-------------	--------------------------------------

**CROSS SECTIONS
SHAMROCK LANE**

F.A.P. RTE.	SECTION	COUNTY	TOTAL SHEETS	SHEET NO.
336A	2025-2127-R,C,TS,SW	McHENRY	553	549
			CONTRACT NO. 80C85	
			ILLINOIS FED. AID PROJECT	

DATE	
BY	
SURVEYED	
PLOTTED	
TEMPLATE	
AREAS CHECKED	
FINAL SURVEY	
NOTE BOOK	
NO.	

DATE	
BY	
SURVEYED	
PLOTTED	
TEMPLATE	
AREAS CHECKED	
ORIGINAL SURVEY	
NOTE BOOK	
NO.	



MODEL: P_SHAMROCK
 FILE NAME: j:\patrick\workspace\patrick.com\patrick\workspace\Documents\DOT\2127170\17-Dwg\17-3-CADD\SHEETS\C-SHF-VS-SHAMROCK.cad



USER NAME =	BW001	DESIGNED -	EJB	REVISED -	
		DRAWN -	PK	REVISED -	
PLOT SCALE =	20.0000' / in.	CHECKED -	KE	REVISED -	
PLOT DATE =	1/19/2026	DATE -	09/30/2025	REVISED -	

**STATE OF ILLINOIS
 DEPARTMENT OF TRANSPORTATION**

**CROSS SECTIONS
 SHAMROCK LANE**

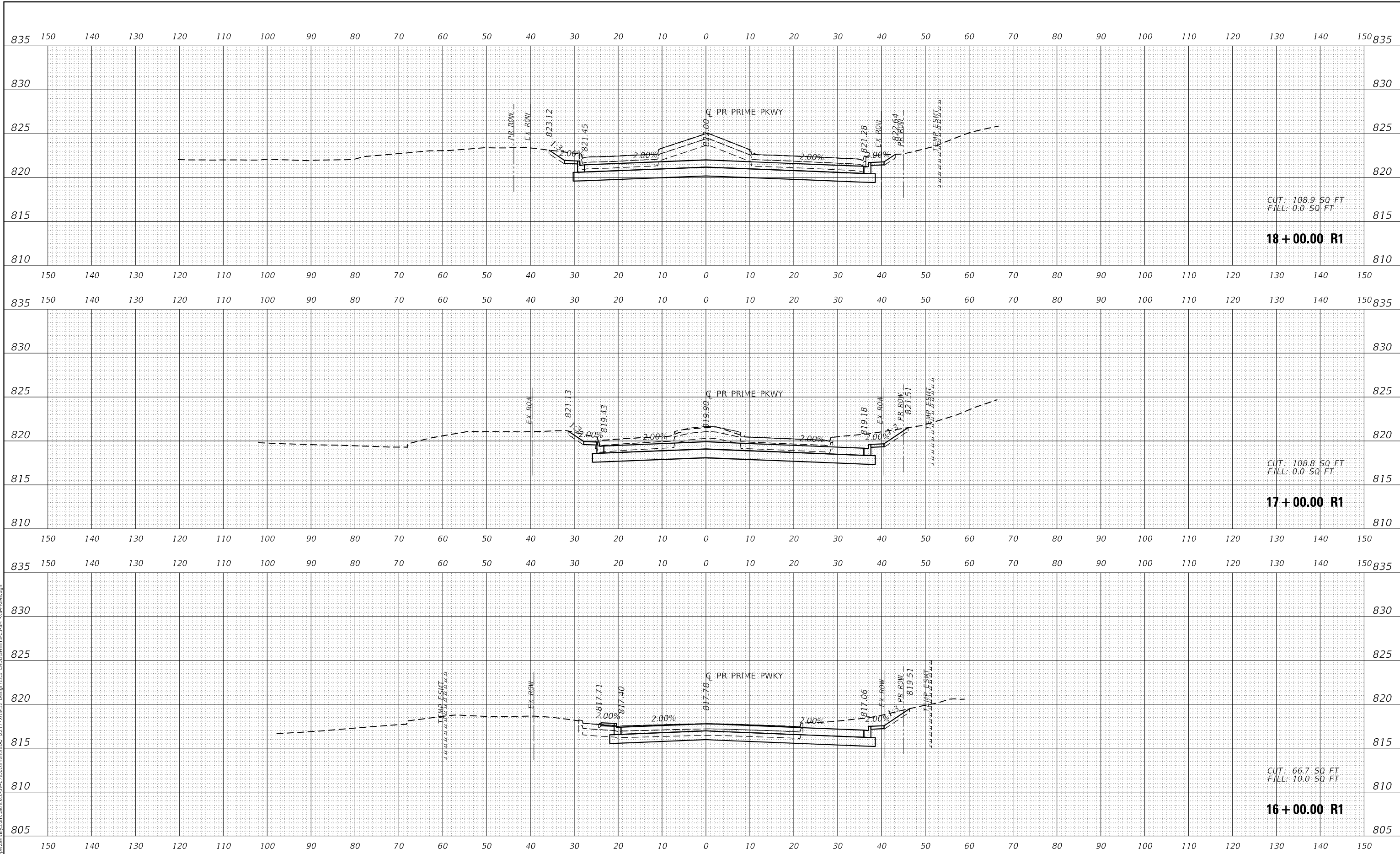
SCALE: 1" = 10' SHEET 1 OF 2 SHEETS STA. 10+00.00 R1 TO STA. 11+00.00 R1

F.A.P RIE.	SECTION	COUNTY	TOTAL SHEETS	SHEET NO.
336A	2025-2127-R,C,TS,SW	McHENRY	553	550
CONTRACT NO. 80C85				
ILLINOIS		FED. AID PROJECT		

DATE	
BY	
SURVEYED	
PLOTTED	
TEMPLATE	
NOTE BOOK	
AREAS CHECKED	

DATE	
BY	
SURVEYED	
PLOTTED	
TEMPLATE	
NOTE BOOK	
AREAS CHECKED	

MODEL: P_PRIME
FILE NAME: j:\patric\cecpaw\job\cecpaw\patric\cecpaw\Documents\DOT\21271701917_Design\23_CADD\SHEETS\C-5-PRIME.dgn



USER NAME =	BW001
DESIGNED -	EJB
DRAWN -	PK
PLLOT SCALE =	20,0000' / in.
PLLOT DATE =	1/19/2026

REVISD -	
REVISD -	
REVISD -	
REVISD -	
REVISD -	

**STATE OF ILLINOIS
DEPARTMENT OF TRANSPORTATION**

SCALE: 1" = 10' SHEET 3 OF 3 SHEETS STA. 16+00.00 R1 TO STA. 18+00.00 R1

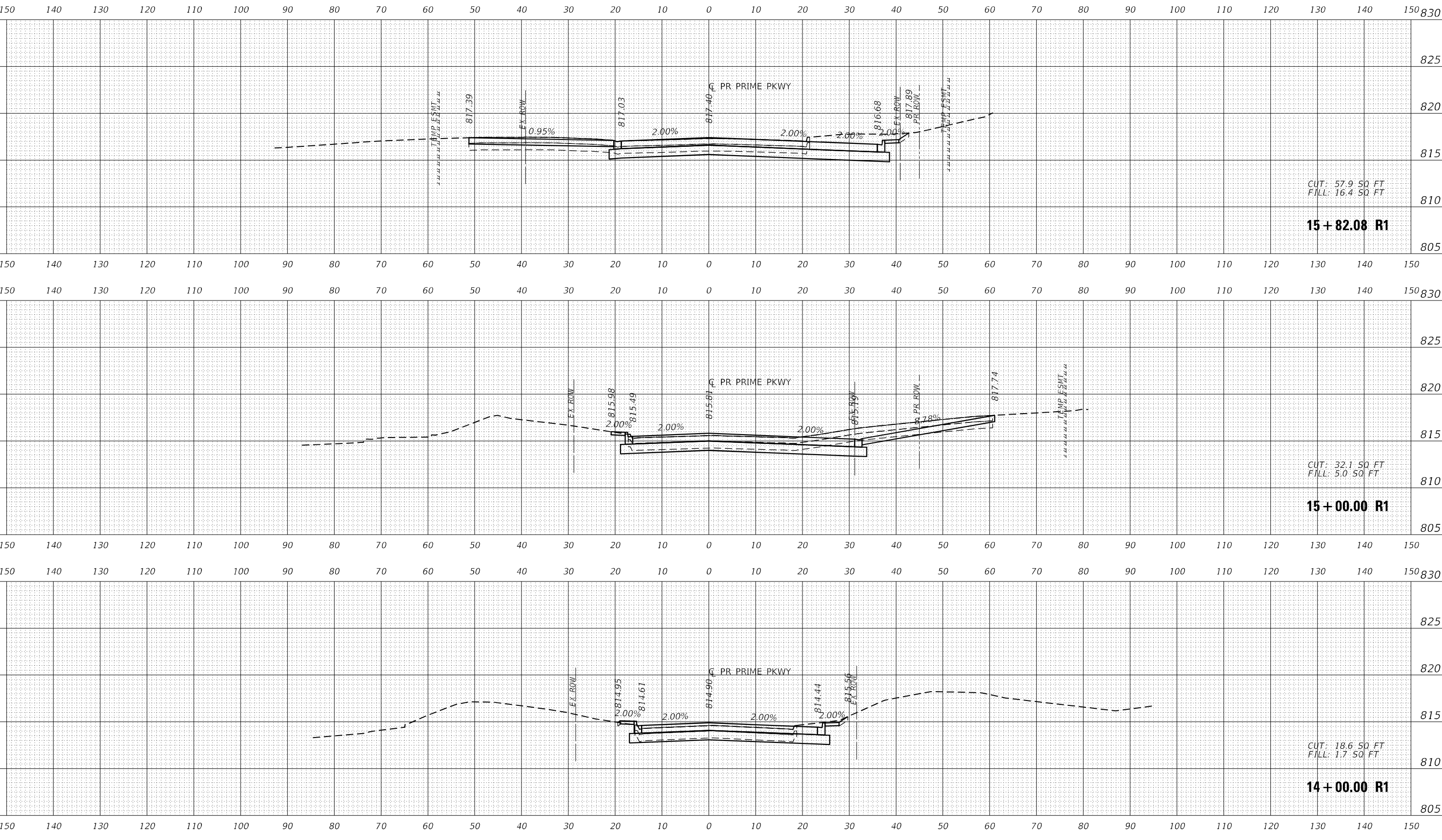
**CROSS SECTIONS
PRIME PARKWAY**

F.A.P RIE.	SECTION	COUNTY	TOTAL SHEETS	SHEET NO.
336A	2025-2127-R,C,TS,SW	McHENRY	553	551
			CONTRACT NO. 80C85	
			ILLINOIS FED. AID PROJECT	

DATE	
BY	
SURVEYED	
PLOTTED	
TEMPLATE	
NOTE BOOK	
AREAS CHECKED	
NO.	

DATE	
BY	
SURVEYED	
PLOTTED	
TEMPLATE	
NOTE BOOK	
AREAS CHECKED	
NO.	

MODEL: P_PRIME
 FILE NAME: j:\patrick\cecpaw\job\cecpaw\patrick\cecpaw\Documents\DOT\2127\2127-Design\23_CADD\SHEETS\C-SHT-PRIME.dgn



CUT: 57.9 SQ FT
 FILL: 16.4 SQ FT
15 + 82.08 R1

CUT: 32.1 SQ FT
 FILL: 5.0 SQ FT
15 + 00.00 R1

CUT: 18.6 SQ FT
 FILL: 1.7 SQ FT
14 + 00.00 R1

**STATE OF ILLINOIS
 DEPARTMENT OF TRANSPORTATION**

**CROSS SECTIONS
 PRIME PARKWAY**

USER NAME =	BW001	DESIGNED -	EJB	REVISED -	
		DRAWN -	PK	REVISED -	
PLOT SCALE =	20.0000' / in.	CHECKED -	KE	REVISED -	
PLOT DATE =	1/19/2026	DATE -	09/30/2025	REVISED -	

SCALE: 1" = 10' SHEET 2 OF 3 SHEETS STA. 14+00.00 R1 TO STA. 15+82.08 R1

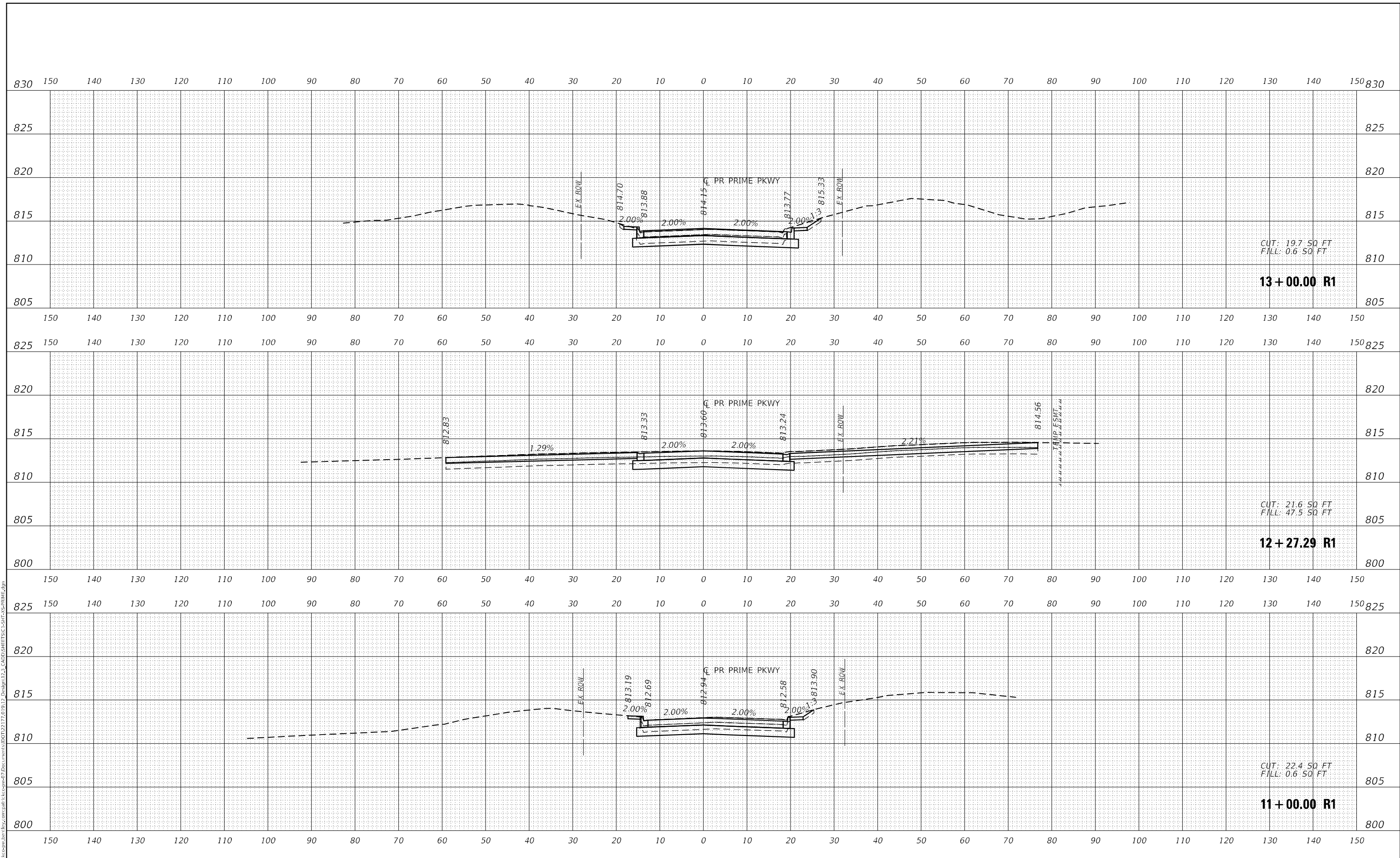
F.A.P RIE.	SECTION	COUNTY	TOTAL SHEETS	SHEET NO.
336A	2025-2127-R,C,TS,SW	McHENRY	553	552
			CONTRACT NO. 80C85	
			ILLINOIS FED. AID PROJECT	



DATE	
BY	
FINAL SURVEY	SURVEYED
NOTE BOOK	PLOTTED
NO.	TEMPLATE
	AREAS CHECKED

DATE	
BY	
ORIGINAL SURVEY	SURVEYED
NOTE BOOK	PLOTTED
NO.	TEMPLATE
	AREAS CHECKED

MODEL: P_PRIME
 FILE NAME: j:\patric\ecspaw\abn\by.com\patric\ecspaw\Documents\DOT\2127170\1917_Design\123_CADD\123SHEETS\C-5-PRIME.dgn



**STATE OF ILLINOIS
DEPARTMENT OF TRANSPORTATION**

**CROSS SECTIONS
PRIME PARKWAY**

USER NAME =	BW001	DESIGNED -	EJB	REVISED -	
		DRAWN -	PK	REVISED -	
PLOT SCALE =	20.0000' / in.	CHECKED -	KE	REVISED -	
PLOT DATE =	1/19/2026	DATE -	09/30/2025	REVISED -	

SCALE: 1" = 10' SHEET 1 OF 3 SHEETS STA. 11+00.00 R1 TO STA. 13+00.00 R1

F.A.P RIE.	SECTION	COUNTY	TOTAL SHEETS	SHEET NO.
336A	2025-2127-R,C,TS,SW	McHENRY	553	553
CONTRACT NO. 80C85				
ILLINOIS FED. AID PROJECT				

