

FINAL SURVEY		BY	DATE
NOTE BOOK	SURVEYED		
NO.	PLOTTED		
	TEMPLATE		
	AREAS		
	AREAS CHECKED		

ORIGINAL SURVEY		BY	DATE
NOTE BOOK	SURVEYED		
NO.	PLOTTED		
	TEMPLATE		
	AREAS		
	AREAS CHECKED		

MODEL: PR_KREUTZER_1
FILE NAME: pw:\\pathfl.sco.pw.bentley.com:pathfl.sco-pw-07\Documents\IL122277.044_KreutzerPH2\12_Design\12.3_CADD\SHEETS\044-SHT-MOT-XS-STAGE1.dgn

USER NAME = BW001	DESIGNED - EJB	REVISED -	
	DRAWN - EJB	REVISED -	
PLOT SCALE = 20.0000 ' / in.	CHECKED - KE	REVISED -	
PLOT DATE = 10/14/2025	DATE -	REVISED -	

STATE OF ILLINOIS
DEPARTMENT OF TRANSPORTATION

KREUTZER ROAD
MOT CROSS SECTIONS PRESTAGE & STAGE 1

SCALE: 1"=10' | SHEET OF SHEETS | STA. 32+00.00 R1 TO STA. 33+31.90 R1

F.A.U. RTE.	SECTION	COUNTY	TOTAL SHEETS	SHEET NO.
2259	20-00050-00-PV	KANE	343	101

CONTRACT NO.

ILLINOIS | FED. AID PROJECT

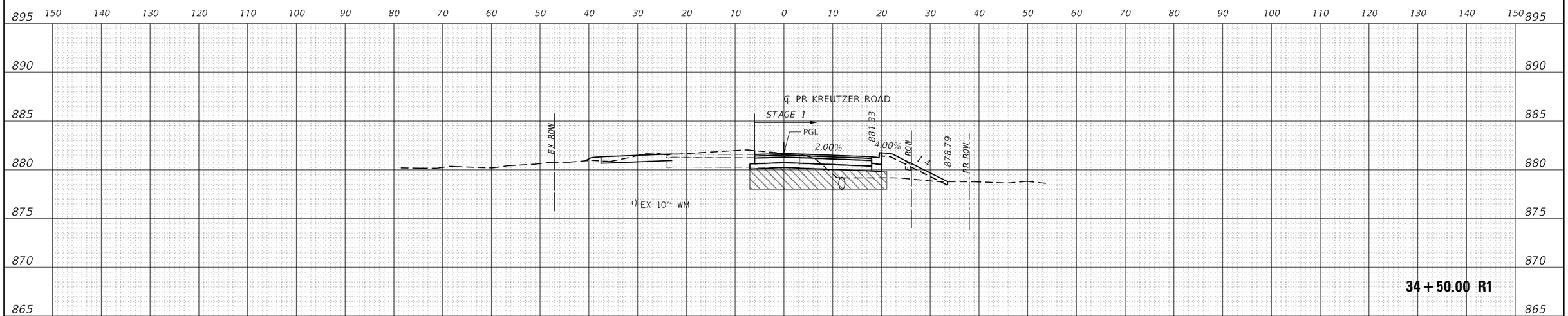

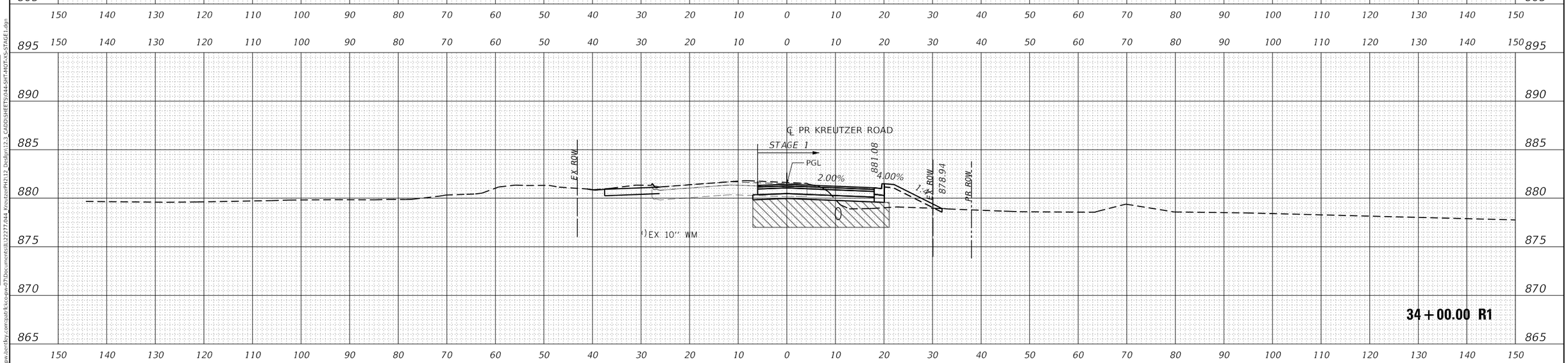

FINAL SURVEY	BY	DATE
SURVEYED		
PLOTTED		
TEMPLATE		
AREAS		
AREAS CHECKED		
NOTE BOOK		
NO.		

ORIGINAL SURVEY	BY	DATE
SURVEYED		
PLOTTED		
TEMPLATE		
AREAS		
AREAS CHECKED		
NOTE BOOK		
NO.		

MODEL: PR_KREUTZER_1
FILE NAME: pw://pathfinder-pw.bentley.com:pathfinder-pw-07/Documents/IL122277.044_KreutzerPH2/12_Design/12.3_CADD/SHEETS/044-SHT-MOT-XS-STAGE1.dgn

USER NAME = BW001	DESIGNED - EJB	REVISED -	
	DRAWN - EJB	REVISED -	
PLOT SCALE = 20.0000 ' / in.	CHECKED - KE	REVISED -	
PLOT DATE = 10/14/2025	DATE -	REVISED -	

STATE OF ILLINOIS
DEPARTMENT OF TRANSPORTATION

KREUTZER ROAD
MOT CROSS SECTIONS PRESTAGE & STAGE 1

SCALE: 1"=10' | SHEET OF SHEETS | STA. 34+00.00 R1 TO STA. 34+50.00 R1

F.A.U. RTE.	SECTION	COUNTY	TOTAL SHEETS	SHEET NO.
2259	20-00050-00-PV	KANE	343	102

CONTRACT NO.

ILLINOIS | FED. AID PROJECT

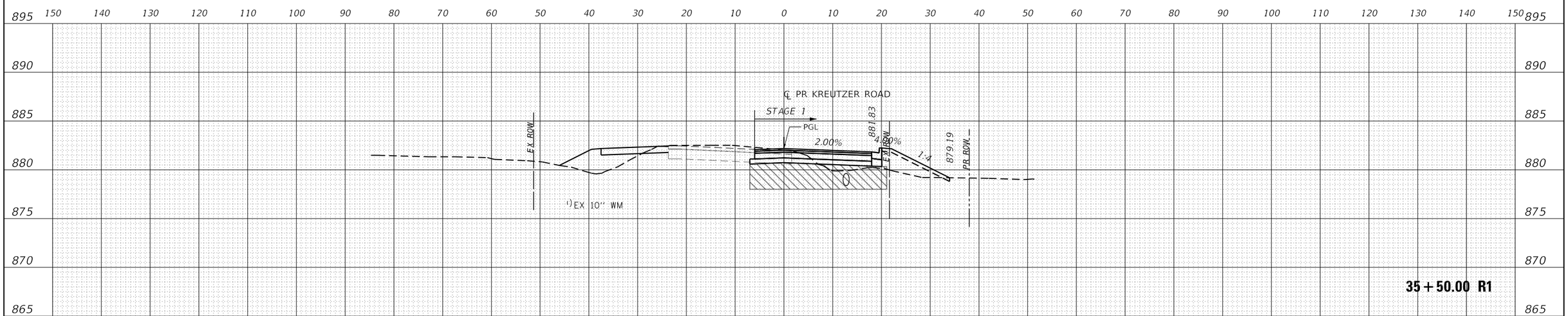

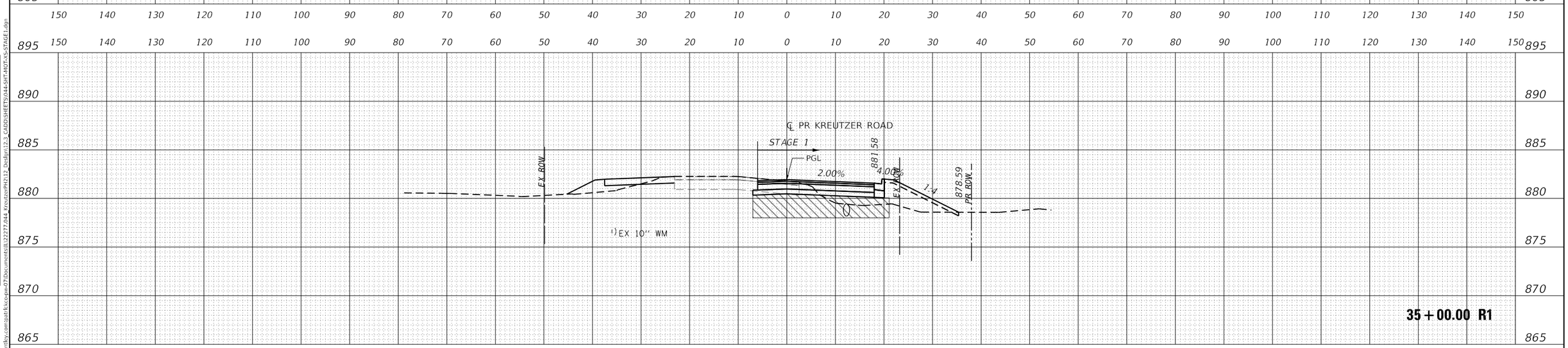

USER NAME = BW001	DESIGNED - EJB	REVISED -	
	DRAWN - EJB	REVISED -	
PLOT SCALE = 20.0000 ' / in.	CHECKED - KE	REVISED -	
PLOT DATE = 10/14/2025	DATE -	REVISED -	

STATE OF ILLINOIS
DEPARTMENT OF TRANSPORTATION

KREUTZER ROAD
MOT CROSS SECTIONS PRESTAGE & STAGE 1

SCALE: 1"=10' | SHEET OF SHEETS | STA. 35+00.00 R1 TO STA. 35+50.00 R1

F.A.U. RTE.	SECTION	COUNTY	TOTAL SHEETS	SHEET NO.
2259	20-00050-00-PV	KANE	343	103

CONTRACT NO.

ILLINOIS | FED. AID PROJECT

FINAL SURVEY — NOTE BOOK NO. — SURVEYED — PLOTTED — TEMPLATE — AREAS — AREAS CHECKED — BY — DATE

ORIGINAL SURVEY — NOTE BOOK NO. — SURVEYED — PLOTTED — TEMPLATE — AREAS — AREAS CHECKED — BY — DATE

MODEL: PR_KREUTZER_1
FILE NAME: pw:\\pathfl.sco.pw.bentley.com:pathfl.sco-pw-07\Documents\IL122277.044_KreutzerPH2\12_Design\12.3_CADD\SHEETS\044-SHT-MOT-XS-STAGE1.dgn

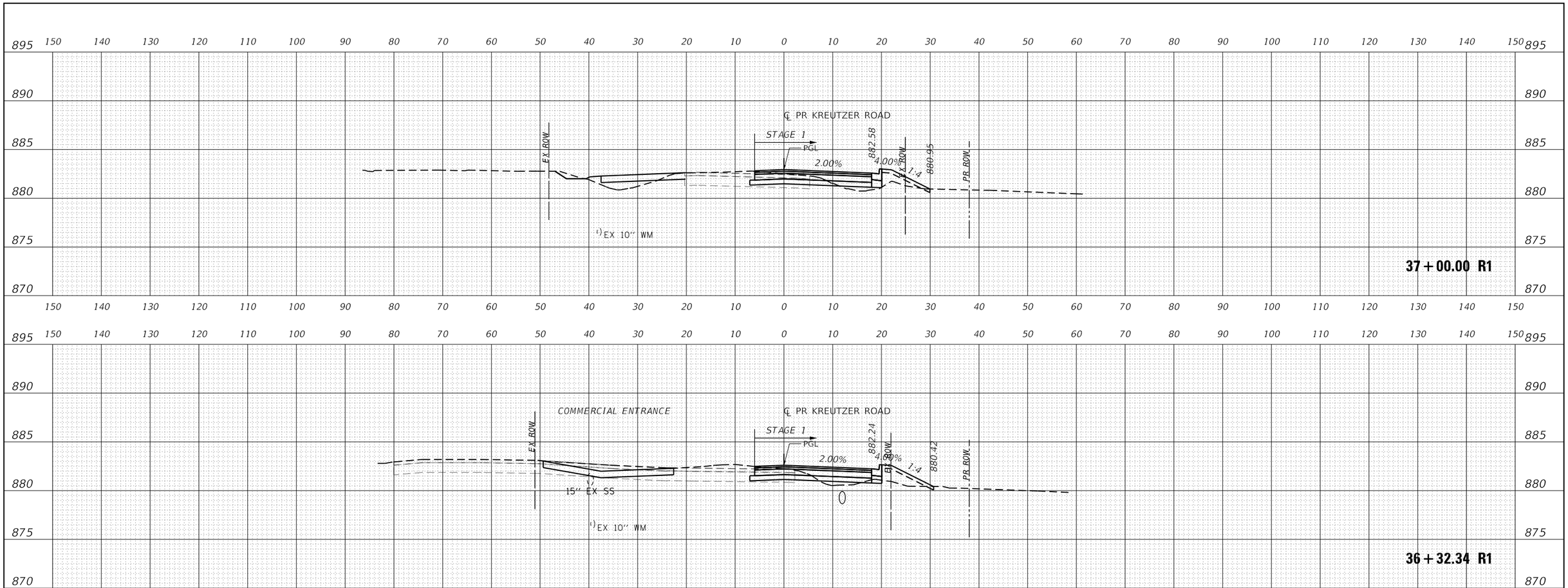

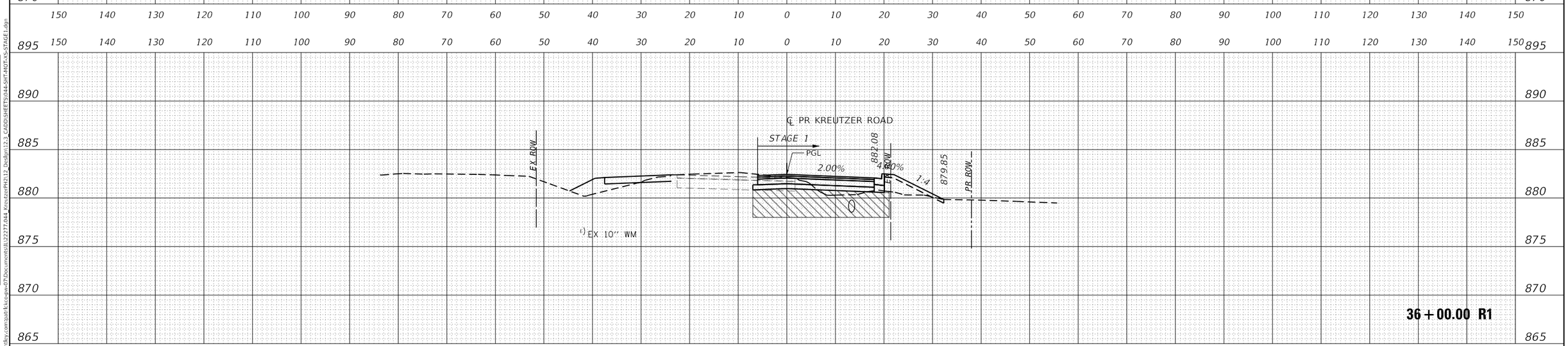

FINAL SURVEY	BY	DATE
SURVEYED		
PLOTTED		
TEMPLATE		
AREAS		
AREAS CHECKED		
NOTE BOOK NO.		

ORIGINAL SURVEY	BY	DATE
SURVEYED		
PLOTTED		
TEMPLATE		
AREAS		
AREAS CHECKED		
NOTE BOOK NO.		

MODEL: PR_KREUTZER_1
FILE NAME: pw:\\pathfk.kce-pw.bentley.com:pathfk-kce-pw-07\Documents\IL122277.044_KreutzerPH2\12_Design\12.2_CADD\SHEETS\044-SHT-MOT-XS-STAGE1.dgn

USER NAME = BW001	DESIGNED - EJB	REVISED -
	DRAWN - EJB	REVISED -
PLOT SCALE = 20.0000 ' / in.	CHECKED - KE	REVISED -
PLOT DATE = 10/14/2025	DATE -	REVISED -

STATE OF ILLINOIS
DEPARTMENT OF TRANSPORTATION

KREUTZER ROAD
MOT CROSS SECTIONS PRESTAGE & STAGE 1

SCALE: 1"=10' | SHEET OF SHEETS | STA. 36+00.00 R1 TO STA. 37+00.00 R1

F.A.U. RTE.	SECTION	COUNTY	TOTAL SHEETS	SHEET NO.
2259	20-00050-00-PV	KANE	343	104

CONTRACT NO.

ILLINOIS | FED. AID PROJECT

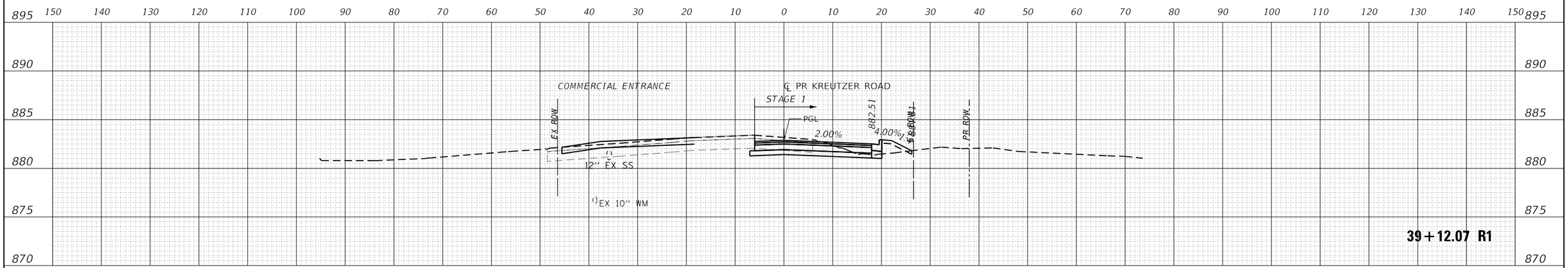

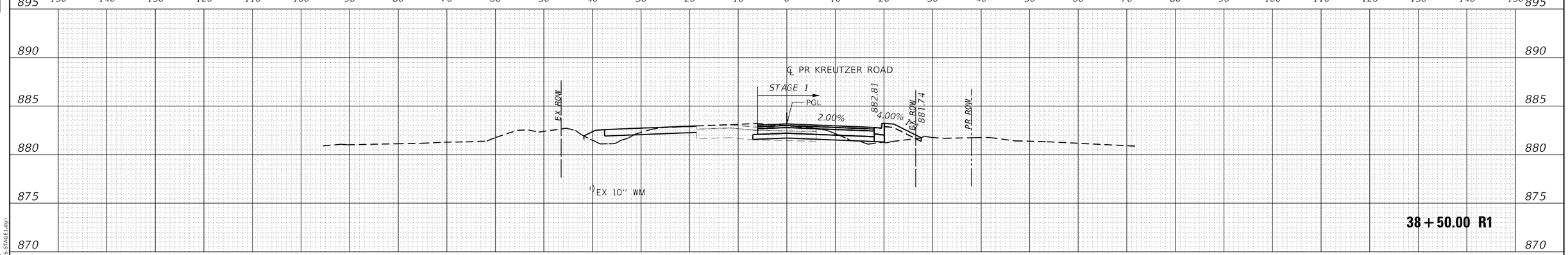

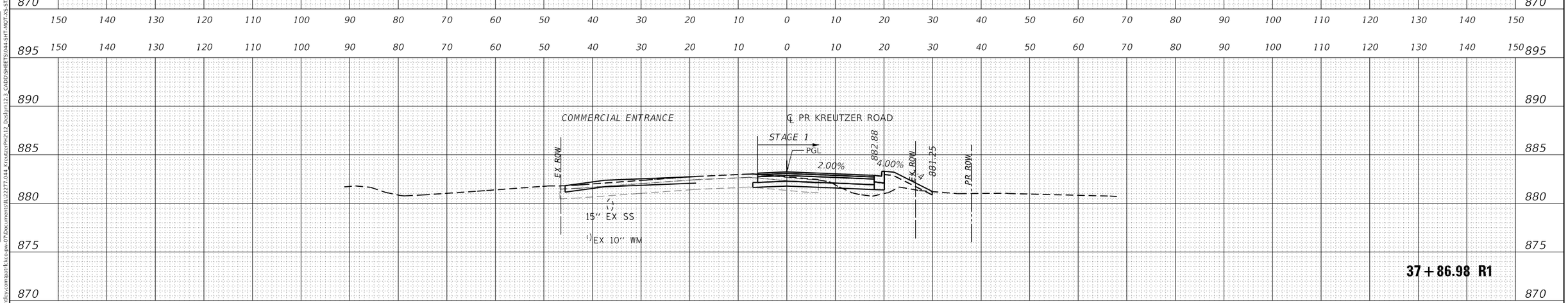

USER NAME = BW001	DESIGNED - EJB	REVISED -	
	DRAWN - EJB	REVISED -	
PLOT SCALE = 20.0000 ' / in.	CHECKED - KE	REVISED -	
PLOT DATE = 10/14/2025	DATE -	REVISED -	

STATE OF ILLINOIS
DEPARTMENT OF TRANSPORTATION

KREUTZER ROAD
MOT CROSS SECTIONS PRESTAGE & STAGE 1

SCALE: 1"=10' | SHEET OF SHEETS | STA. 37+86.98 R1 TO STA. 39+12.07 R1

F.A.U. RTE.	SECTION	COUNTY	TOTAL SHEETS	SHEET NO.
2259	20-00050-00-PV	KANE	343	105

CONTRACT NO.

ILLINOIS | FED. AID PROJECT

FINAL SURVEY — NOTE BOOK NO. — SURVEYED — PLOTTED — TEMPLATE — AREAS — AREAS CHECKED — BY — DATE

ORIGINAL SURVEY — NOTE BOOK NO. — SURVEYED — PLOTTED — TEMPLATE — AREAS — AREAS CHECKED — BY — DATE

MODEL: PR_KREUTZER_1
FILE NAME: pw:\\pathfl.sco.pw.bentley.com:pathfl.sco-pw-07\Documents\IL122277.044_KreutzerPH2\12_Design\12.2_CADD\SHEETS\044-SHT-MOT-XS-STAGE1.dgn

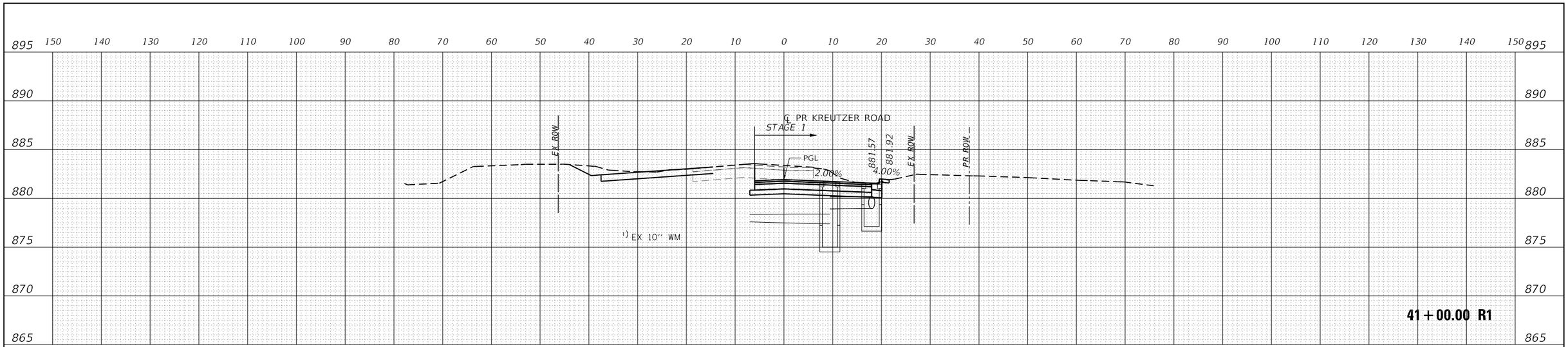

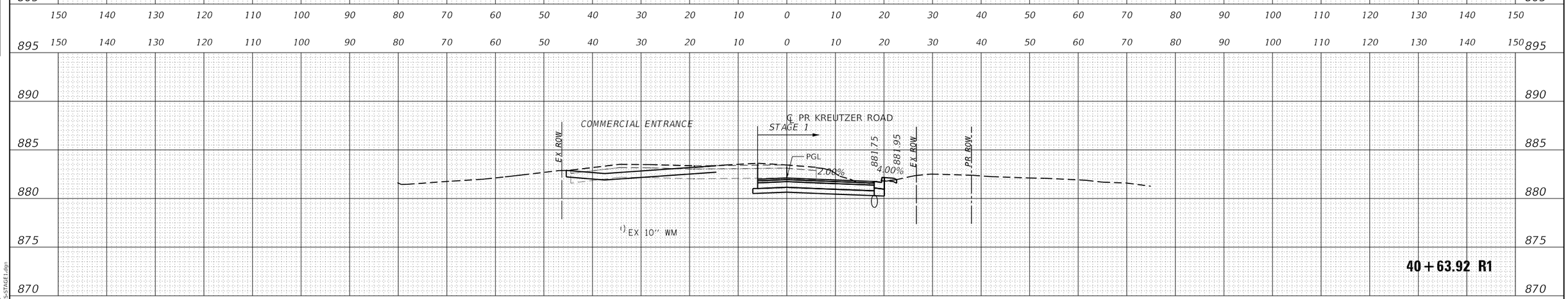

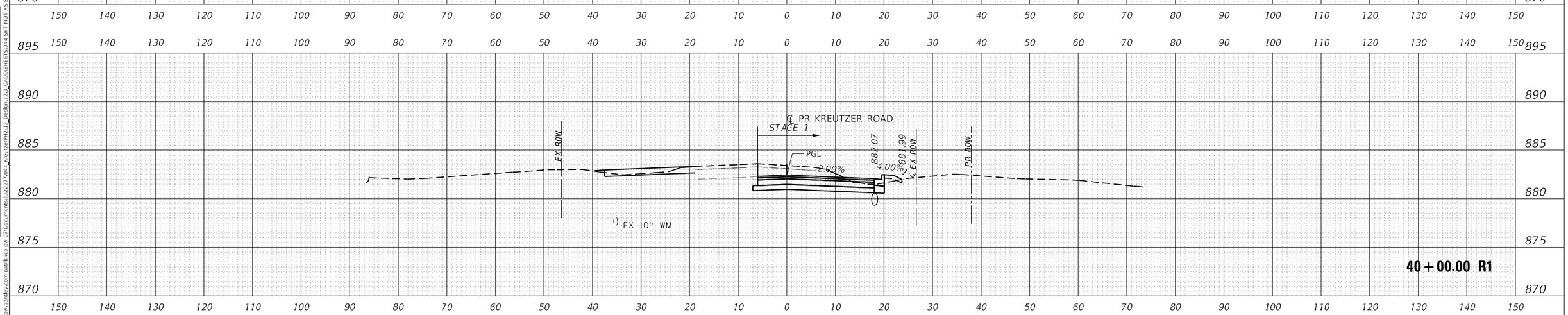

FINAL SURVEY		BY	DATE
NOTE BOOK	SURVEYED		
	PLOTTED		
	TEMPLATE		
	AREAS		
NO.	AREAS CHECKED		

ORIGINAL SURVEY		BY	DATE
NOTE BOOK	SURVEYED		
	PLOTTED		
	TEMPLATE		
	AREAS		
NO.	AREAS CHECKED		

MODEL: PR_KREUTZER_1
FILE NAME: pw://pathfinder-pw.bentley.com:pathfinder-pw-07/Documents/IL122277.044_KreutzerPH2/12_Design/12.2_CADD/SHEETS/044-SHT-MOT-XS-STAGE1.dgn

USER NAME = BW001	DESIGNED - EJB	REVISED -	
	DRAWN - EJB	REVISED -	
PLOT SCALE = 20.0000 ' / in.	CHECKED - KE	REVISED -	
PLOT DATE = 10/14/2025	DATE -	REVISED -	

STATE OF ILLINOIS
DEPARTMENT OF TRANSPORTATION

KREUTZER ROAD
MOT CROSS SECTIONS PRESTAGE & STAGE 1

SCALE: 1"=10' | SHEET OF SHEETS | STA. 40+00.00 R1 TO STA. 41+00.00 R1

F.A.U. RTE.	SECTION	COUNTY	TOTAL SHEETS	SHEET NO.
2259	20-00050-00-PV	KANE	343	106

CONTRACT NO.

ILLINOIS | FED. AID PROJECT

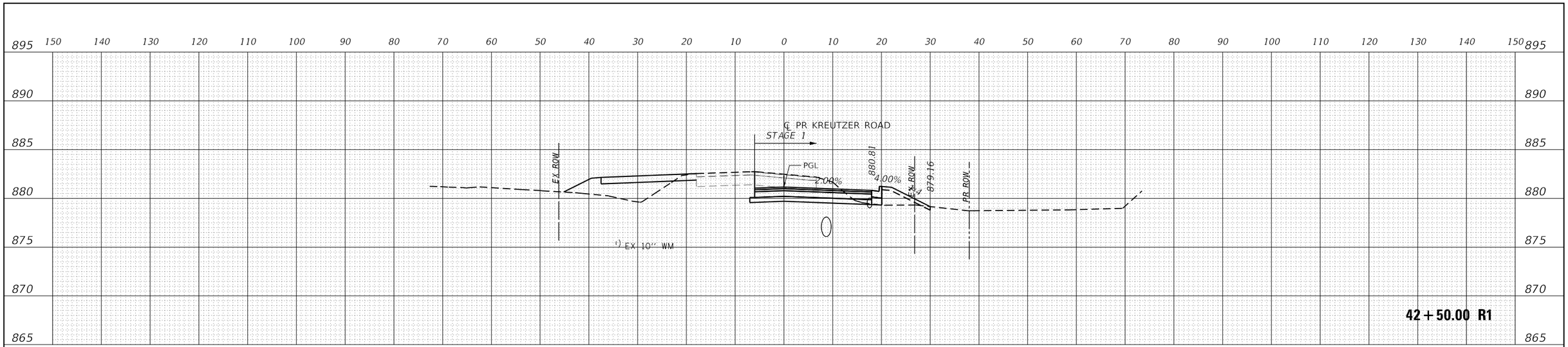

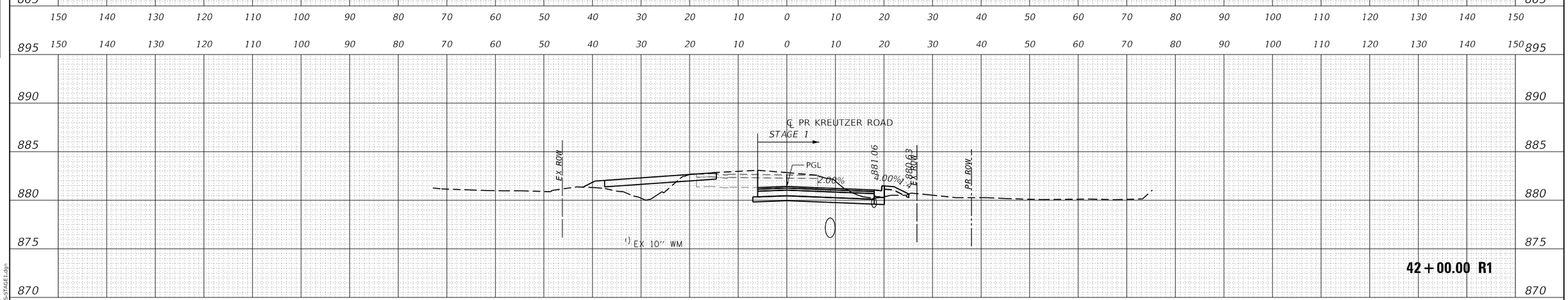

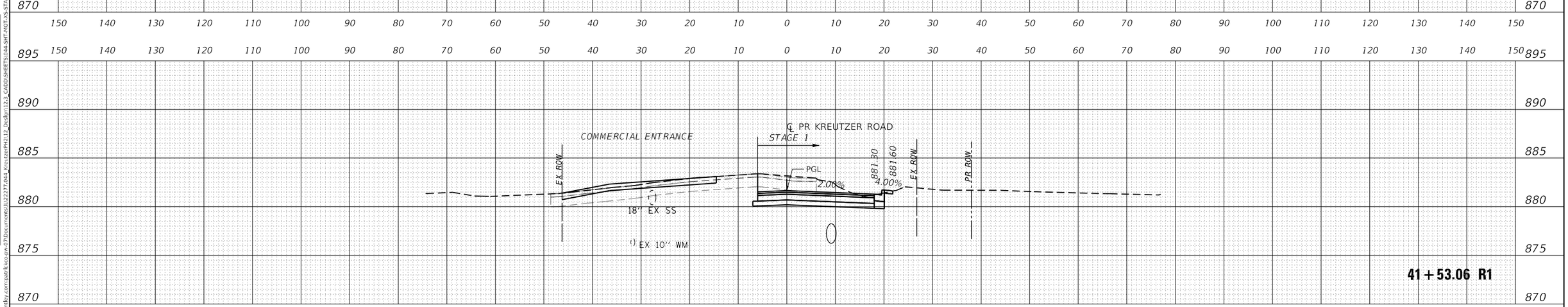

USER NAME = BW001	DESIGNED - EJB	REVISED -	
	DRAWN - EJB	REVISED -	
PLOT SCALE = 20.0000 ' / in.	CHECKED - KE	REVISED -	
PLOT DATE = 10/14/2025	DATE -	REVISED -	

STATE OF ILLINOIS
DEPARTMENT OF TRANSPORTATION

KREUTZER ROAD
MOT CROSS SECTIONS PRESTAGE & STAGE 1

SCALE: 1"=10' | SHEET OF SHEETS | STA. 41+53.06 R1 TO STA. 42+50.00 R1

F.A.U. RTE.	SECTION	COUNTY	TOTAL SHEETS	SHEET NO.
2259	20-00050-00-PV	KANE	343	107

CONTRACT NO.

ILLINOIS | FED. AID PROJECT

FINAL SURVEY	BY	DATE
SURVEYED		
PLOTTED		
TEMPLATE		
AREAS		
AREAS CHECKED		
NOTE BOOK		
NO.		

ORIGINAL SURVEY	BY	DATE
SURVEYED		
PLOTTED		
TEMPLATE		
AREAS		
AREAS CHECKED		
NOTE BOOK		
NO.		

MODEL: PR_KREUTZER_1
FILE NAME: pw:\\pathlksccwp-pw.bentley.com:pathlksccwp-07\Documents\IL\222777.044_KreutzerPH2\12_Design\12-3_CADD\SHEETS\044-SHT-MOT-XS-STAGE1.dgn

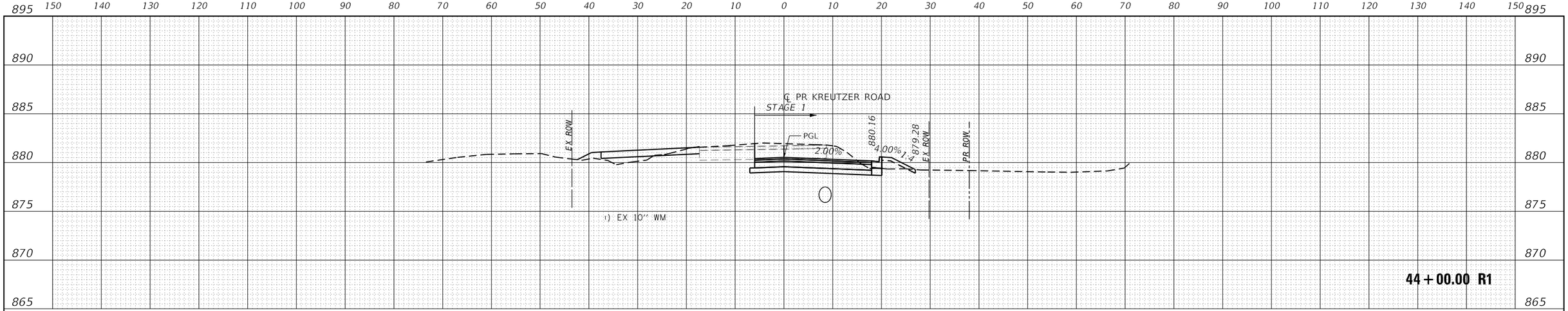

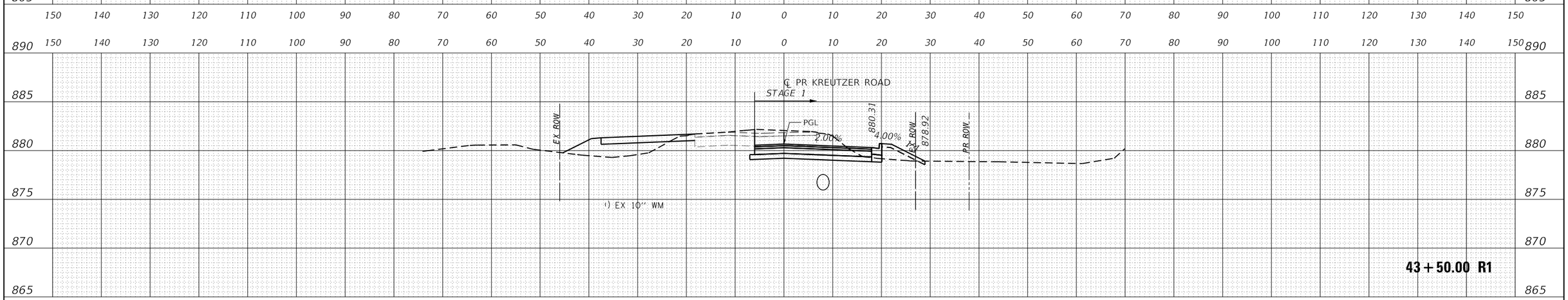

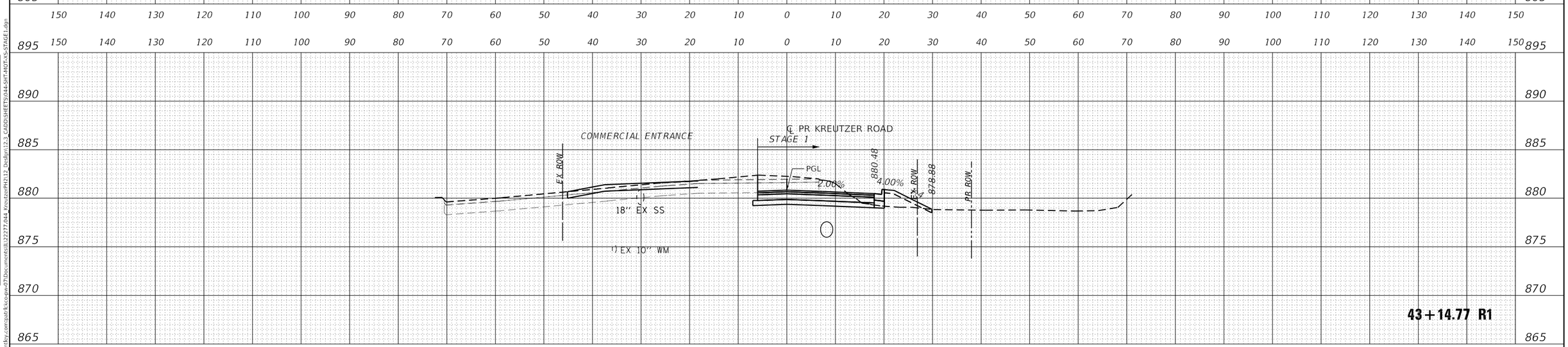

USER NAME = BW001	DESIGNED - EJB	REVISED -	
	DRAWN - EJB	REVISED -	
PLOT SCALE = 20.0000 ' / in.	CHECKED - KE	REVISED -	
PLOT DATE = 10/14/2025	DATE -	REVISED -	

STATE OF ILLINOIS
DEPARTMENT OF TRANSPORTATION

KREUTZER ROAD
MOT CROSS SECTIONS PRESTAGE & STAGE 1

SCALE: 1"=10' | SHEET OF SHEETS | STA. 43+14.77 R1 TO STA. 44+00.00 R1

F.A.U. RTE.	SECTION	COUNTY	TOTAL SHEETS	SHEET NO.
2259	20-00050-00-PV	KANE	343	108

CONTRACT NO.

ILLINOIS | FED. AID PROJECT

FINAL SURVEY — NOTE BOOK NO. — SURVEYED — PLOTTED — TEMPLATE — AREAS — AREAS CHECKED — BY — DATE

ORIGINAL SURVEY — NOTE BOOK NO. — SURVEYED — PLOTTED — TEMPLATE — AREAS — AREAS CHECKED — BY — DATE

MODEL: PR_KREUTZER_1
FILE NAME: pw:\\pathfl.sco.pw.bentley.com:pathfl.sco-pw-07\Documents\IL122277.044_KreutzerPH2\12_Design\12.3_CADD\SHEETS\044-SHT-MOT-XS-STAGE1.dgn

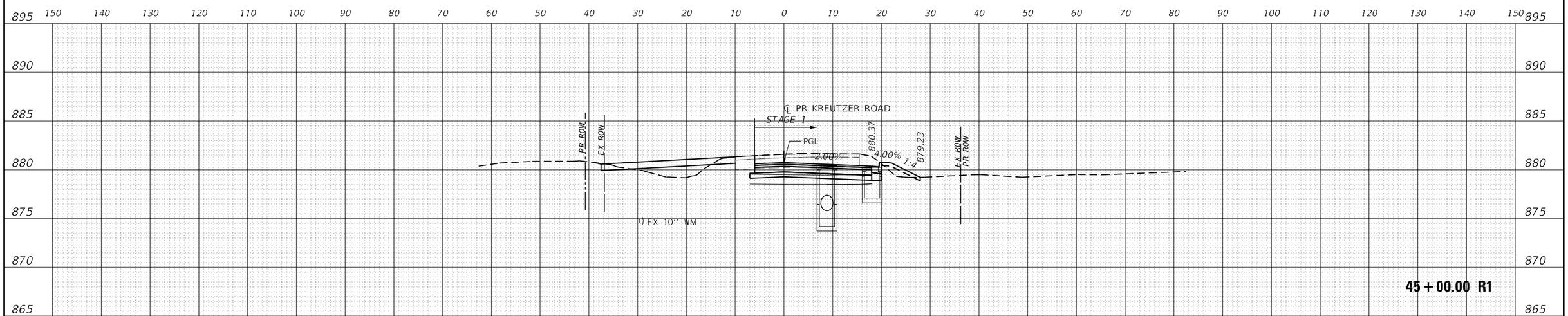

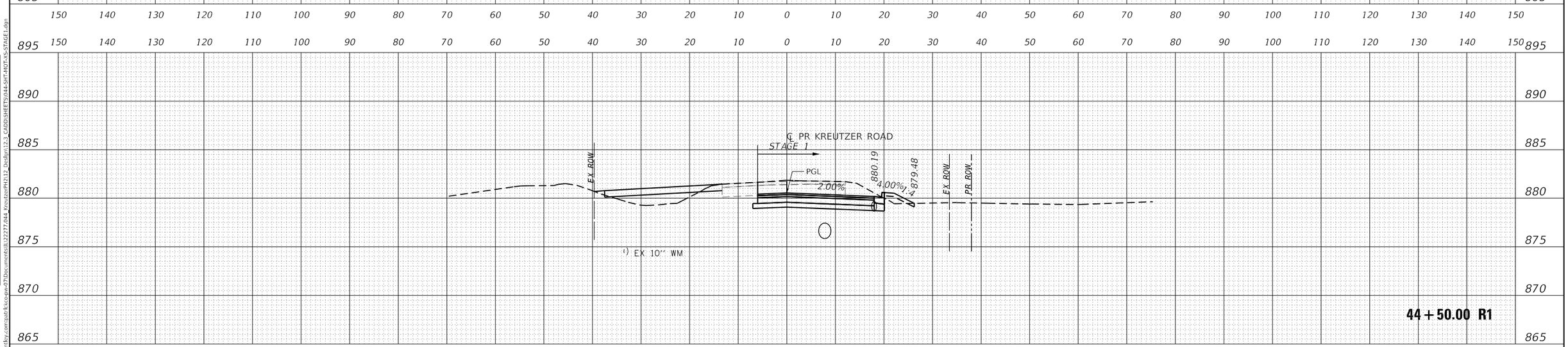

USER NAME = BW001	DESIGNED - EJB	REVISED -	
	DRAWN - EJB	REVISED -	
PLOT SCALE = 20.0000 ' / in.	CHECKED - KE	REVISED -	
PLOT DATE = 10/14/2025	DATE -	REVISED -	

STATE OF ILLINOIS
DEPARTMENT OF TRANSPORTATION

KREUTZER ROAD
MOT CROSS SECTIONS PRESTAGE & STAGE 1

SCALE: 1"=10' | SHEET OF SHEETS | STA. 44+50.00 R1 TO STA. 45+00.00 R1

F.A.U. RTE.	SECTION	COUNTY	TOTAL SHEETS	SHEET NO.
2259	20-00050-00-PV	KANE	343	109

CONTRACT NO.

ILLINOIS | FED. AID PROJECT

FINAL SURVEY — NOTE BOOK NO. — SURVEYED — PLOTTED — TEMPLATE — AREAS — AREAS CHECKED — BY — DATE

ORIGINAL SURVEY — NOTE BOOK NO. — SURVEYED — PLOTTED — TEMPLATE — AREAS — AREAS CHECKED — BY — DATE

MODEL: PR_KREUTZER_1
FILE NAME: pw://pathfinder-pw.bentley.com:pathfinder-pw-07/Documents/IL122277/044_KreutzerPH2/12_Design/12.3_CADD/SHEETS/044-SHT-MOT-XS-STAGE1.dgn

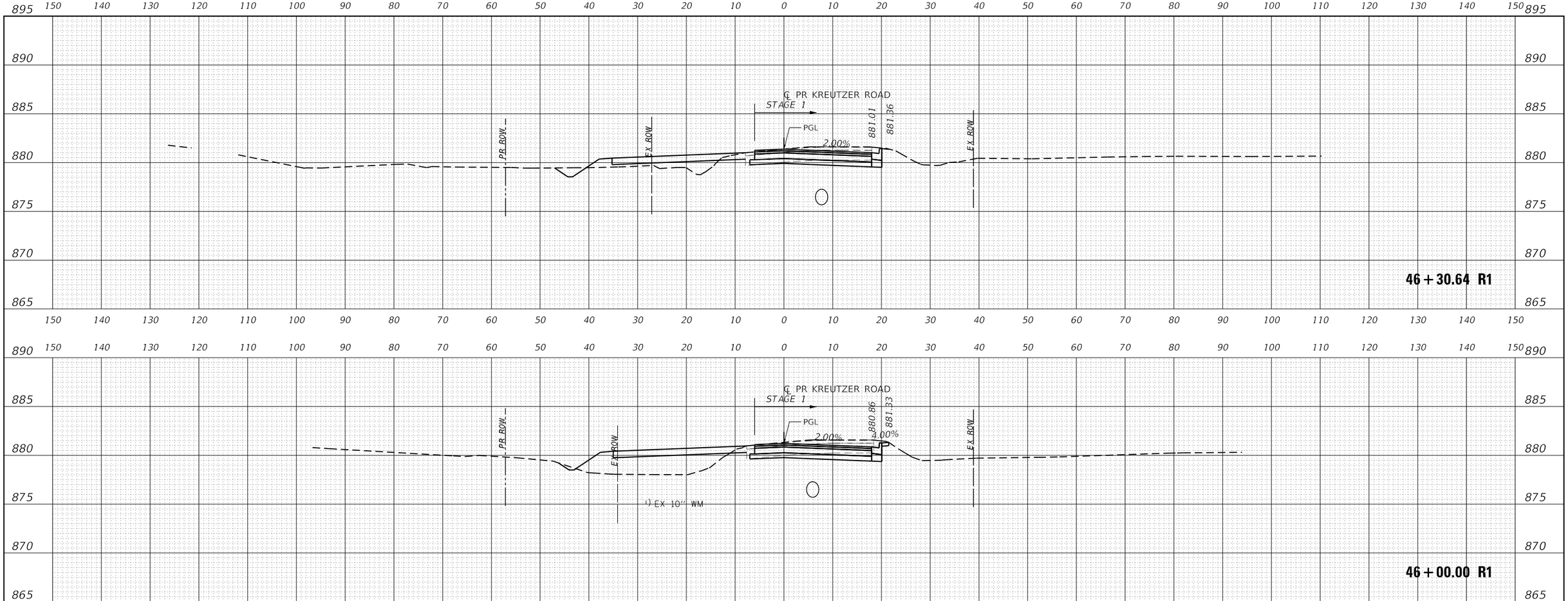

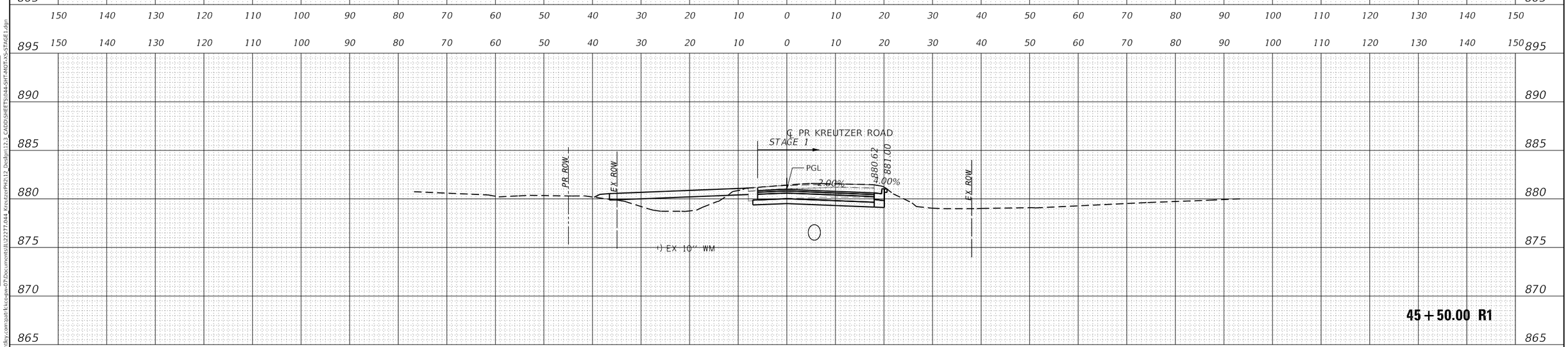

FINAL SURVEY		BY	DATE
NOTE BOOK	SURVEYED		
NO.	PLOTTED		
	TEMPLATE		
	AREAS		
	AREAS CHECKED		

ORIGINAL SURVEY		BY	DATE
NOTE BOOK	SURVEYED		
NO.	PLOTTED		
	TEMPLATE		
	AREAS		
	AREAS CHECKED		

MODEL: PR_KREUTZER_1
FILE NAME: pw:\\pathfl.kce-pw.bentley.com:pathfl.kce-pw-07\Documents\IL122277.044_KreutzerPH2\12_Design\12.3_CADD\SHEETS\044-SHT-MOT-XS-STAGE1.dgn

USER NAME = BW001	DESIGNED - EJB	REVISED -	
	DRAWN - EJB	REVISED -	
PLOT SCALE = 20.0000 ' / in.	CHECKED - KE	REVISED -	
PLOT DATE = 10/14/2025	DATE -	REVISED -	

STATE OF ILLINOIS
DEPARTMENT OF TRANSPORTATION

KREUTZER ROAD
MOT CROSS SECTIONS PRESTAGE & STAGE 1

SCALE: 1"=10' | SHEET OF SHEETS | STA. 45+50.00 R1 TO STA. 46+30.64 R1

F.A.U. RTE.	SECTION	COUNTY	TOTAL SHEETS	SHEET NO.
2259	20-00050-00-PV	KANE	343	110

CONTRACT NO.

ILLINOIS | FED. AID PROJECT

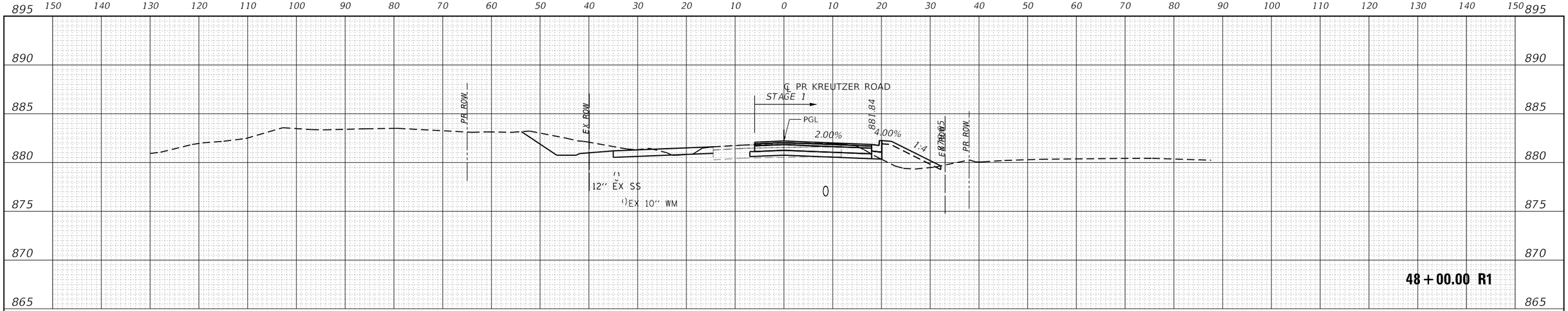

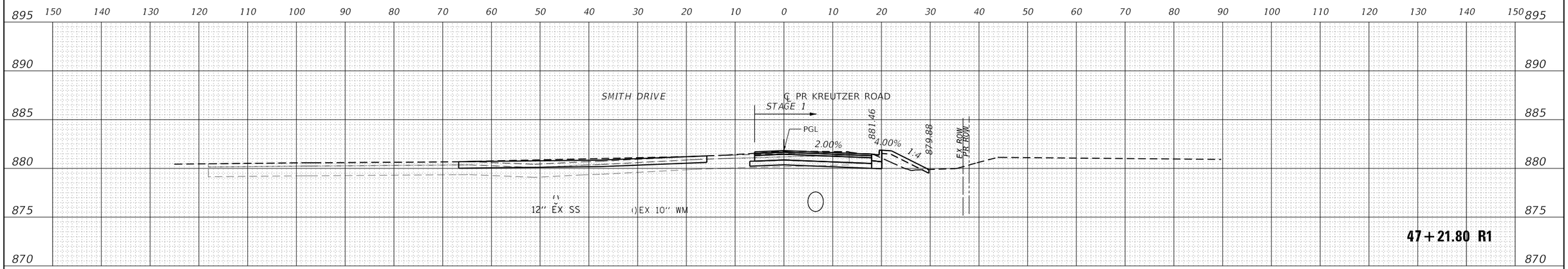

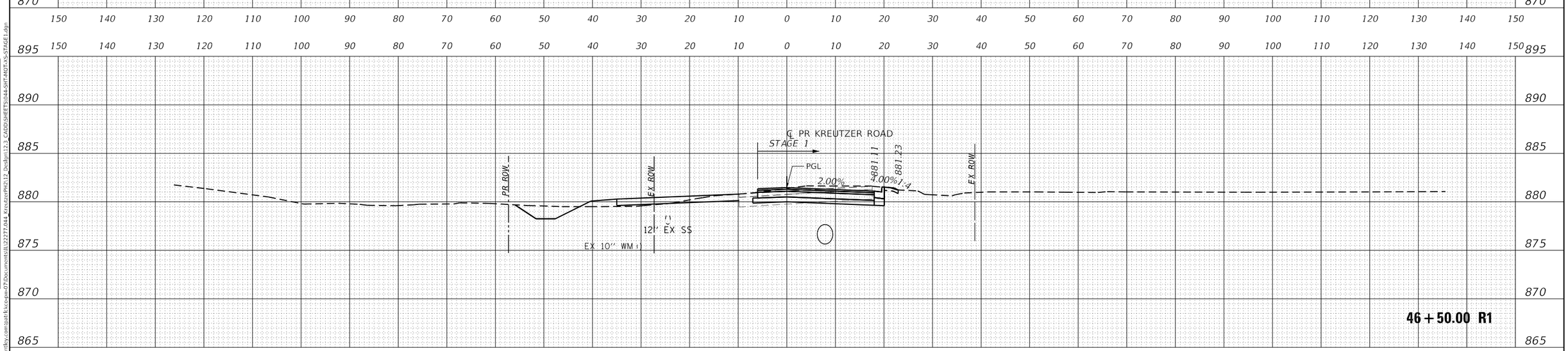

FINAL SURVEY	BY	DATE
SURVEYED		
PLOTTED		
TEMPLATE		
AREAS		
AREAS CHECKED		
NOTE BOOK		
NO.		

ORIGINAL SURVEY	BY	DATE
SURVEYED		
PLOTTED		
TEMPLATE		
AREAS		
AREAS CHECKED		
NOTE BOOK		
NO.		

MODEL: PR_KREUTZER_1
FILE NAME: pw:\\pathfl.kce-pw.bentley.com:pathfl.kce-pw-07\Documents\IL122277.044_KreutzerPH2\12_Design\12.3_CADD\SHEETS\044-SHT-MOT-XS-STAGE1.dgn

USER NAME = BW001	DESIGNED - EJB	REVISED -
	DRAWN - EJB	REVISED -
PLOT SCALE = 20.0000 ' / in.	CHECKED - KE	REVISED -
PLOT DATE = 10/14/2025	DATE -	REVISED -

STATE OF ILLINOIS
DEPARTMENT OF TRANSPORTATION

KREUTZER ROAD
MOT CROSS SECTIONS PRESTAGE & STAGE 1

SCALE: 1"=10' | SHEET OF SHEETS | STA. 46+50.00 R1 TO STA. 48+00.00 R1

F.A.U. RTE.	SECTION	COUNTY	TOTAL SHEETS	SHEET NO.
2259	20-00050-00-PV	KANE	343	111

CONTRACT NO.

ILLINOIS | FED. AID PROJECT

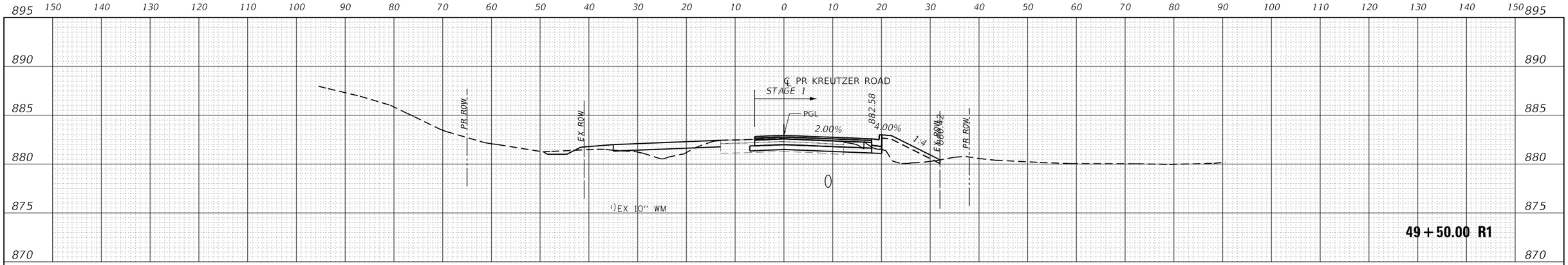

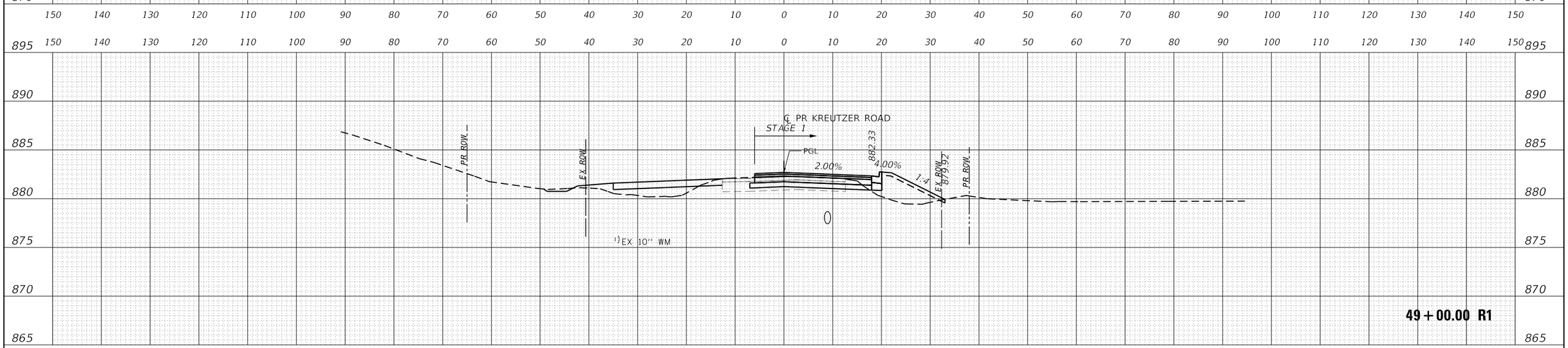

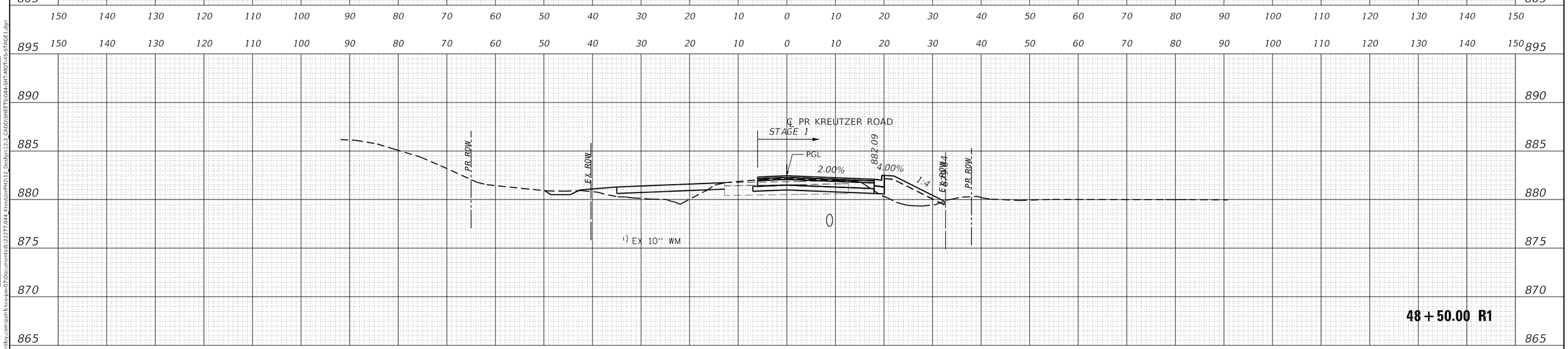

FINAL SURVEY		BY	DATE
NOTE BOOK	SURVEYED		
NO.	PLOTTED		
	TEMPLATE		
	AREAS		
	AREAS CHECKED		

ORIGINAL SURVEY		BY	DATE
NOTE BOOK	SURVEYED		
NO.	PLOTTED		
	TEMPLATE		
	AREAS		
	AREAS CHECKED		

MODEL: PR_KREUTZER_1
FILE NAME: pw:\\pathfl.sco.pw.bentley.com:pathfl.sco-pw-07\Documents\IL122277.044_KreutzerPH2\12_Design\12.2_CADD\SHEETS\044-SHT-MOT-XS-STAGE1.dgn

USER NAME = BW001	DESIGNED - EJB	REVISED -	
	DRAWN - EJB	REVISED -	
PLOT SCALE = 20.0000 ' / in.	CHECKED - KE	REVISED -	
PLOT DATE = 10/14/2025	DATE -	REVISED -	

STATE OF ILLINOIS
DEPARTMENT OF TRANSPORTATION

KREUTZER ROAD
MOT CROSS SECTIONS PRESTAGE & STAGE 1

SCALE: 1"=10' | SHEET OF SHEETS | STA. 48+50.00 R1 TO STA. 49+50.00 R1

F.A.U. RTE.	SECTION	COUNTY	TOTAL SHEETS	SHEET NO.
2259	20-00050-00-PV	KANE	343	112

CONTRACT NO.

ILLINOIS | FED. AID PROJECT

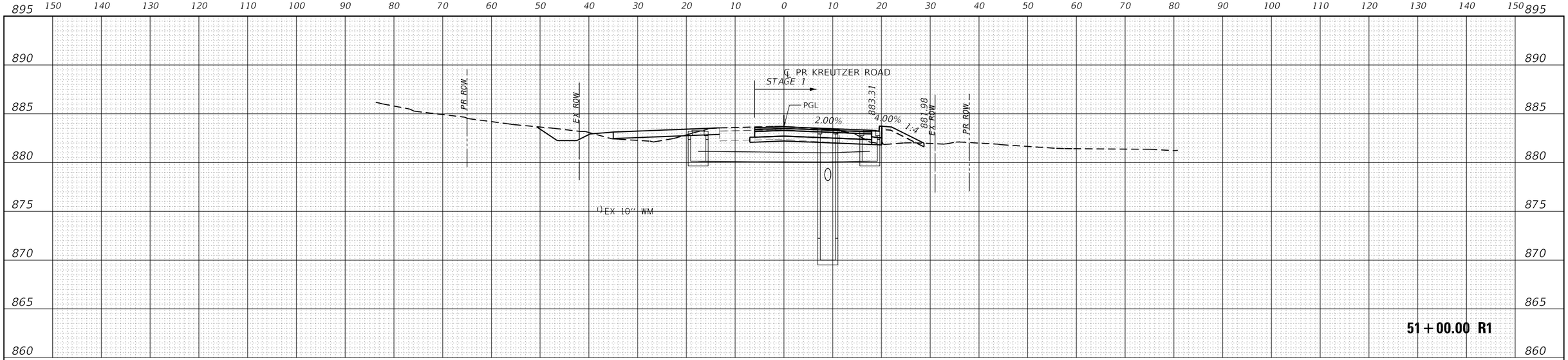

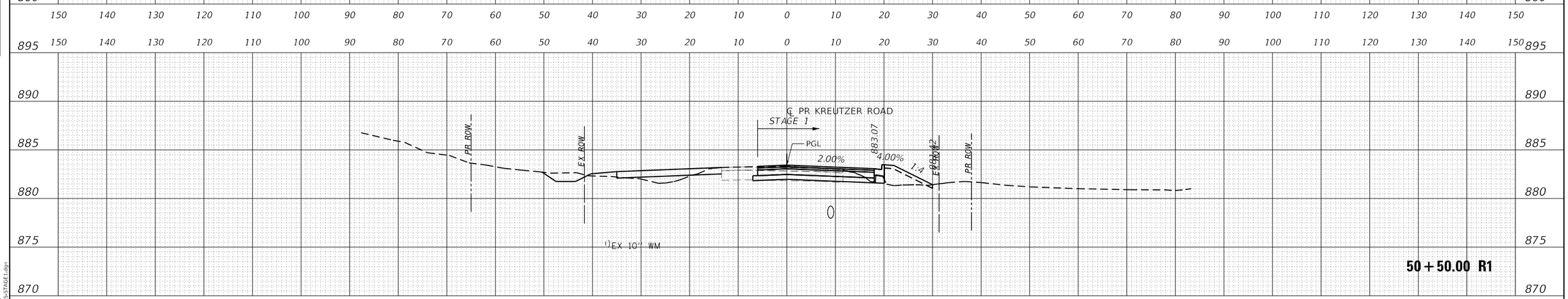

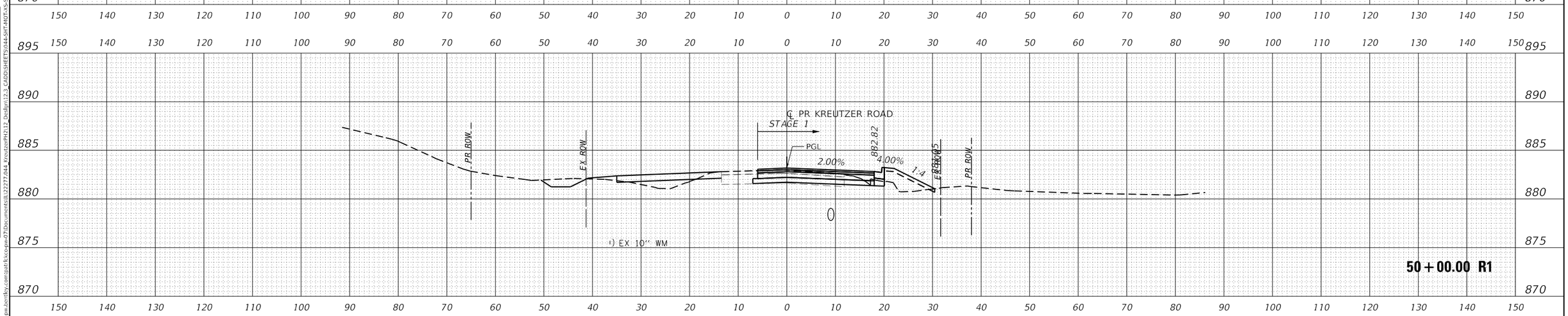

FINAL SURVEY		BY	DATE
NOTE BOOK	SURVEYED		
NO.	PLOTTED		
	TEMPLATE		
	AREAS		
	AREAS CHECKED		

ORIGINAL SURVEY		BY	DATE
NOTE BOOK	SURVEYED		
NO.	PLOTTED		
	TEMPLATE		
	AREAS		
	AREAS CHECKED		

MODEL: PR_KREUTZER_1
FILE NAME: pw://pathfinder-pw.bentley.com:pathfinder-pw-07/Documents/IL122277.044_Kreutzer/PH2/112_Design/12.3_CADD/SHEETS/044-SHT-MOT-XS-STAGE1.dgn

USER NAME = BW001	DESIGNED - EJB	REVISED -	
	DRAWN - EJB	REVISED -	
PLOT SCALE = 20.0000 ' / in.	CHECKED - KE	REVISED -	
PLOT DATE = 10/14/2025	DATE -	REVISED -	

STATE OF ILLINOIS
DEPARTMENT OF TRANSPORTATION

KREUTZER ROAD
MOT CROSS SECTIONS PRESTAGE & STAGE 1

SCALE: 1"=10' | SHEET OF SHEETS | STA. 50+00.00 R1 TO STA. 51+00.00 R1

F.A.U. RTE.	SECTION	COUNTY	TOTAL SHEETS	SHEET NO.
2259	20-00050-00-PV	KANE	343	113

CONTRACT NO.

ILLINOIS | FED. AID PROJECT

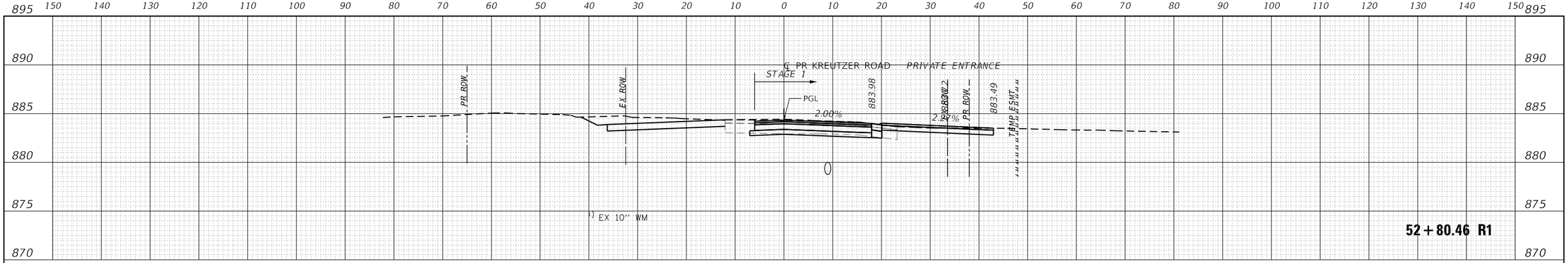

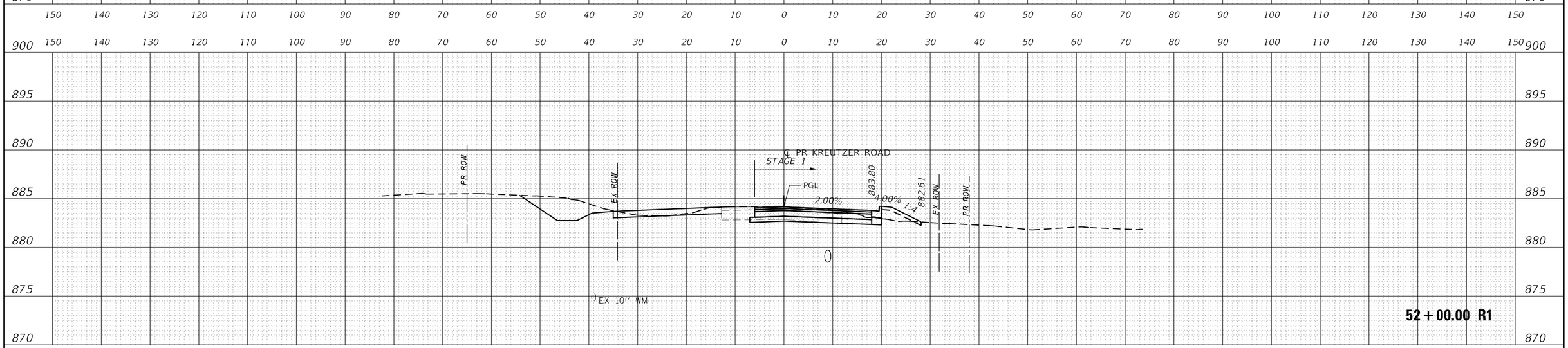

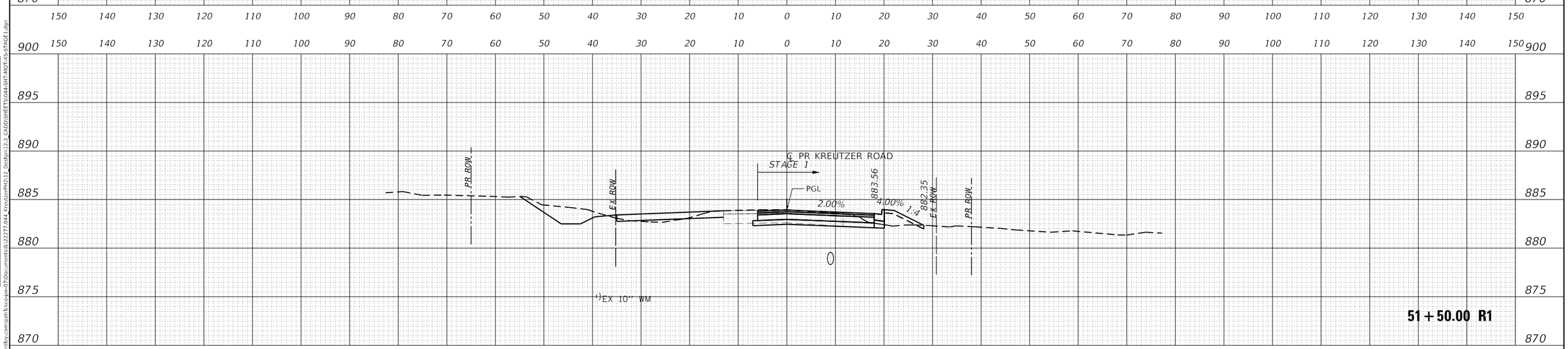

FINAL SURVEY	BY	DATE
NOTE BOOK NO.	SURVEYED	
	PLOTTED	
	TEMPLATE	
	AREAS	
	AREAS CHECKED	

ORIGINAL SURVEY	BY	DATE
NOTE BOOK NO.	SURVEYED	
	PLOTTED	
	TEMPLATE	
	AREAS	
	AREAS CHECKED	

MODEL: PR_KREUTZER_1
FILE NAME: pw:\\pathfl.bentley.com:pathfl.sso-pw-07\Documents\IL122277.044_KreutzerPH2\12_Design\12.3_CADD\SHEETS\044-SHT-MOT-XS-STAGE1.dgn

USER NAME = BW001	DESIGNED - EJB	REVISED -	
	DRAWN - EJB	REVISED -	
PLOT SCALE = 20.0000 ' / in.	CHECKED - KE	REVISED -	
PLOT DATE = 10/14/2025	DATE -	REVISED -	

STATE OF ILLINOIS
DEPARTMENT OF TRANSPORTATION

KREUTZER ROAD
MOT CROSS SECTIONS PRESTAGE & STAGE 1

SCALE: 1"=10' | SHEET OF SHEETS | STA. 51+50.00 R1 TO STA. 52+80.46 R1

F.A.U. RTE.	SECTION	COUNTY	TOTAL SHEETS	SHEET NO.
2259	20-00050-00-PV	KANE	343	114
		CONTRACT NO.		
		ILLINOIS	FED. AID PROJECT	

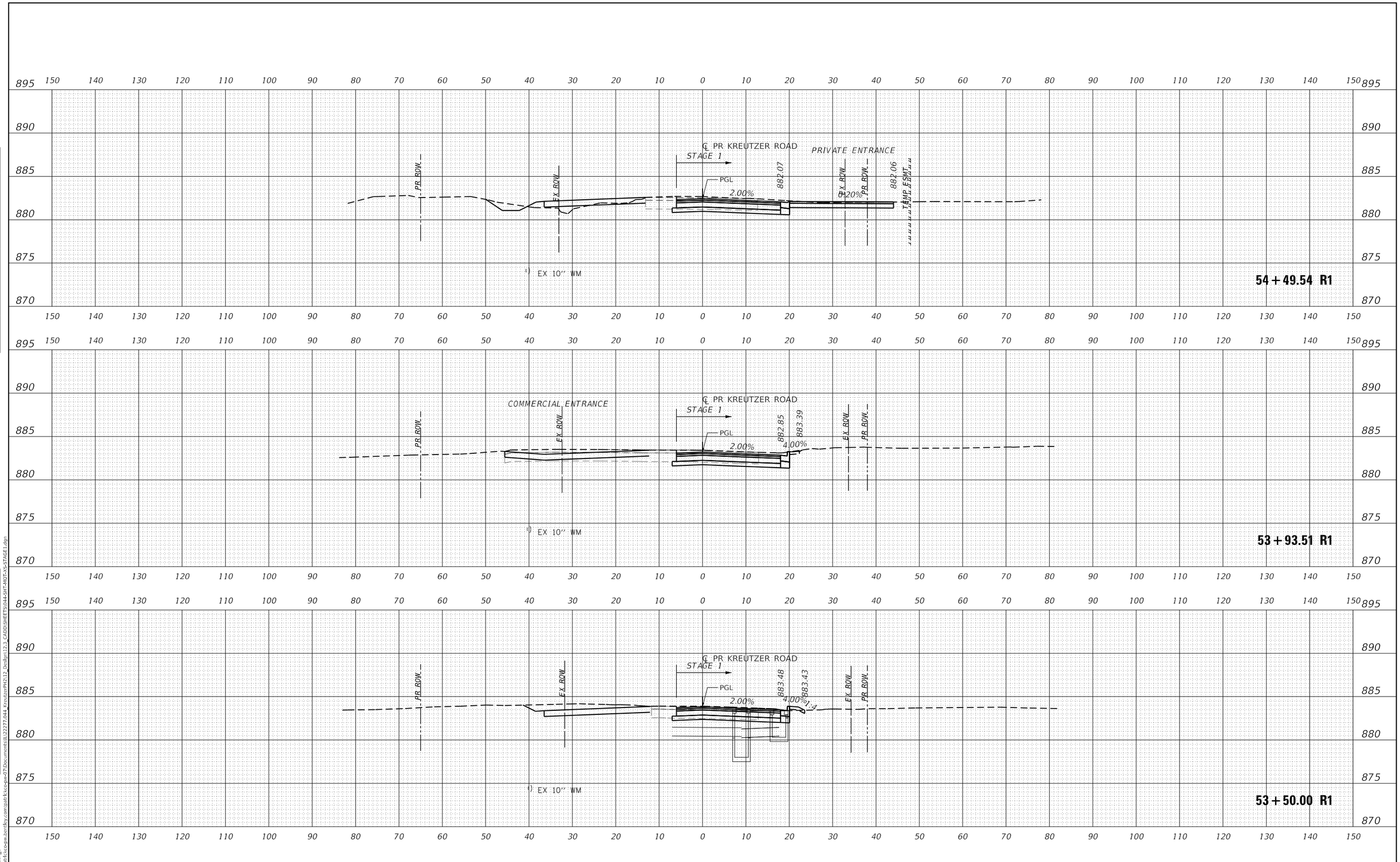

USER NAME = BW001	DESIGNED - EJB	REVISED -	
	DRAWN - EJB	REVISED -	
PLOT SCALE = 20.0000 ' / in.	CHECKED - KE	REVISED -	
PLOT DATE = 10/14/2025	DATE -	REVISED -	

STATE OF ILLINOIS
DEPARTMENT OF TRANSPORTATION

KREUTZER ROAD
MOT CROSS SECTIONS PRESTAGE & STAGE 1

SCALE: 1"=10' | SHEET OF SHEETS | STA. 53+50.00 R1 TO STA. 54+49.54 R1

F.A.U. RTE.	SECTION	COUNTY	TOTAL SHEETS	SHEET NO.
2259	20-00050-00-PV	KANE	343	115
		CONTRACT NO.		
	ILLINOIS	FED. AID PROJECT		

FINAL SURVEY — NOTE BOOK NO. — SURVEYED — PLOTTED — TEMPLATE — AREAS — AREAS CHECKED — BY — DATE

ORIGINAL SURVEY — NOTE BOOK NO. — SURVEYED — PLOTTED — TEMPLATE — AREAS — AREAS CHECKED — BY — DATE

MODEL: PR_KREUTZER_1
FILE NAME: pw:\\pathfkcc-pw.bentley.com:path fkcc-pw-07\Documents\JLJ22277.044_KreutzerPH2\12 Design\22-3_CADD\SHEETS\044-SHT-MOT-XS-STAGE1.dgn

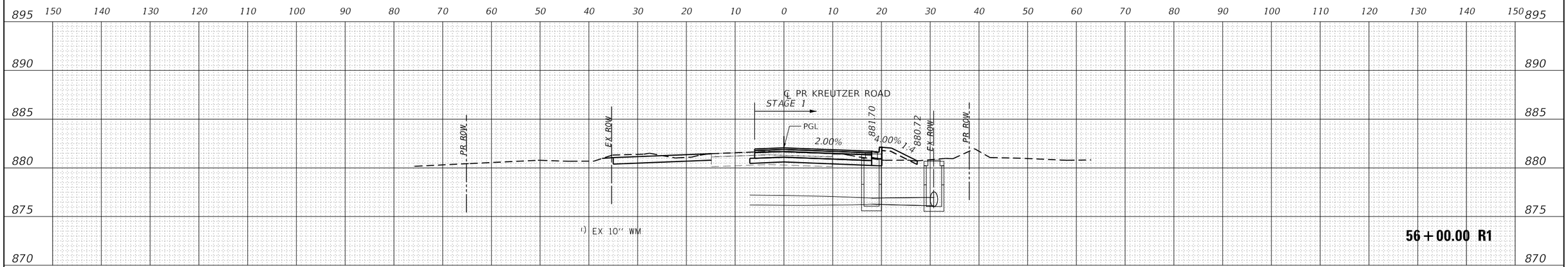

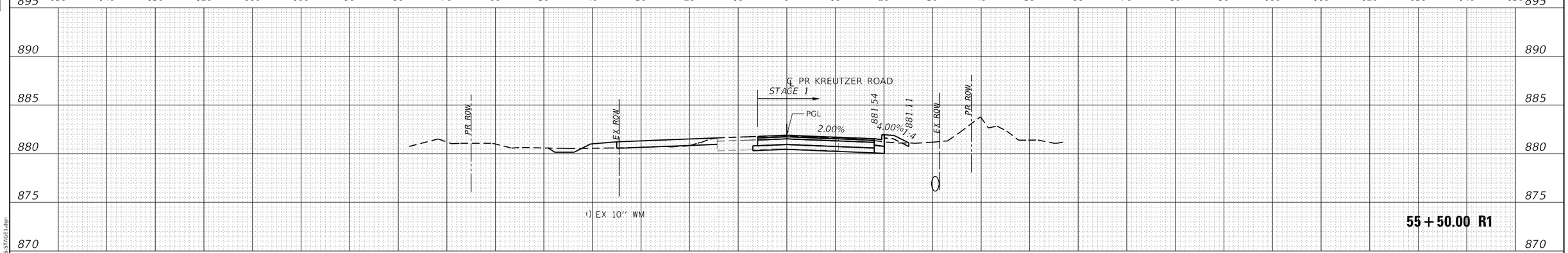

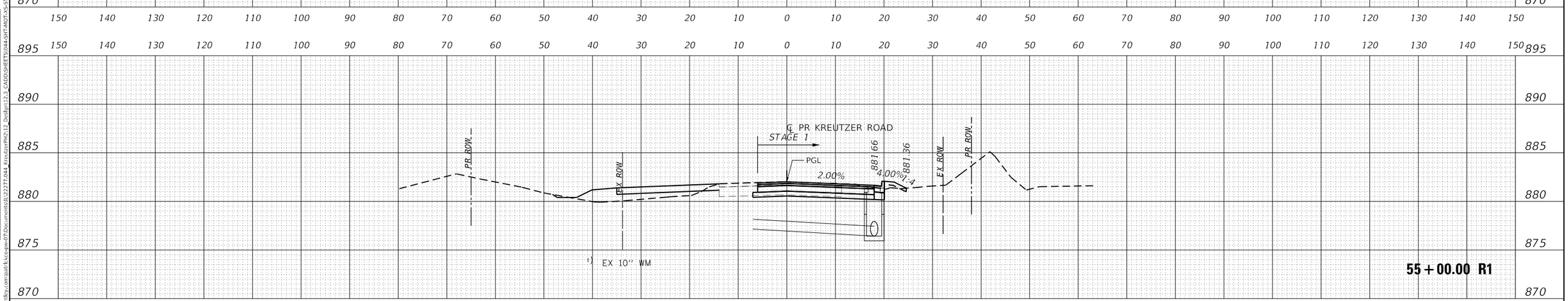

FINAL SURVEY	BY	DATE
SURVEYED		
PLOTTED		
TEMPLATE		
AREAS		
AREAS CHECKED		
NOTE BOOK		
NO.		

ORIGINAL SURVEY	BY	DATE
SURVEYED		
PLOTTED		
TEMPLATE		
AREAS		
AREAS CHECKED		
NOTE BOOK		
NO.		

MODEL: PR_KREUTZER_1
FILE NAME: pw:\\pathlocs-pw.bentley.com:pathlocs-pw07\Documents\122277.044_KreutzerPH2\12 Design\12.3_CADD\SHEETS\0445-SHT-MOT-XS-STAGE1.dgn

USER NAME = BW001	DESIGNED - EJB	REVISED -	
	DRAWN - EJB	REVISED -	
PLOT SCALE = 20.0000 ' / in.	CHECKED - KE	REVISED -	
PLOT DATE = 10/14/2025	DATE -	REVISED -	

STATE OF ILLINOIS
DEPARTMENT OF TRANSPORTATION

KREUTZER ROAD
MOT CROSS SECTIONS PRESTAGE & STAGE 1

SCALE: 1"=10' | SHEET OF SHEETS | STA. 55+00.00 R1 TO STA. 56+00.00 R1

F.A.U. RTE.	SECTION	COUNTY	TOTAL SHEETS	SHEET NO.
2259	20-00050-00-PV	KANE	343	116
		CONTRACT NO.		
		ILLINOIS	FED. AID PROJECT	

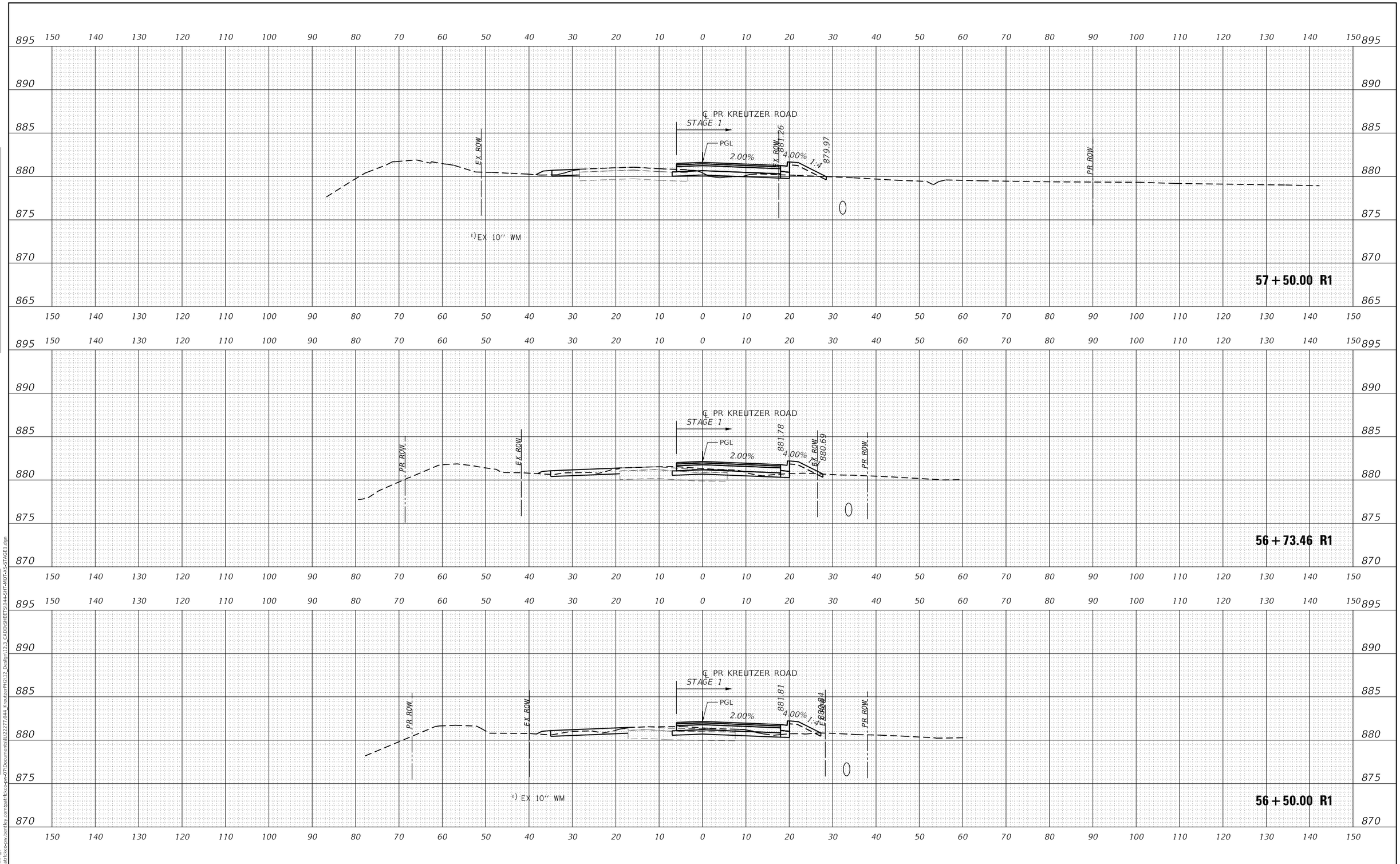

USER NAME = BW001	DESIGNED - EJB	REVISED -	
	DRAWN - EJB	REVISED -	
PLOT SCALE = 20.0000 ' / in.	CHECKED - KE	REVISED -	
PLOT DATE = 10/14/2025	DATE -	REVISED -	

STATE OF ILLINOIS
DEPARTMENT OF TRANSPORTATION

KREUTZER ROAD
MOT CROSS SECTIONS PRESTAGE & STAGE 1

SCALE: 1"=10' | SHEET OF SHEETS | STA. 56+50.00 R1 TO STA. 57+50.00 R1

F.A.U. RTE.	SECTION	COUNTY	TOTAL SHEETS	SHEET NO.
2259	20-00050-00-PV	KANE	343	117
		CONTRACT NO.		
		ILLINOIS	FED. AID PROJECT	

FINAL SURVEY — NOTE BOOK NO. — SURVEYED — PLOTTED — TEMPLATE — AREAS — AREAS CHECKED — BY — DATE

ORIGINAL SURVEY — NOTE BOOK NO. — SURVEYED — PLOTTED — TEMPLATE — AREAS — AREAS CHECKED — BY — DATE

MODEL: PR_KREUTZER_1
FILE NAME: pw:\\pathtickco-pw.bentley.com:pathtickco-pw-07\Documents\IL222277.044_KreutzerPh2\12_Design\12.3_CADD\SHEETS\044-SHT-MOT-XS-STAGE1.dgn

FINAL SURVEY		BY	DATE
NOTE BOOK NO.	SURVEYED		
	PLOTTED		
	TEMPLATE		
	AREAS		
	AREAS CHECKED		

ORIGINAL SURVEY		BY	DATE
NOTE BOOK NO.	SURVEYED		
	PLOTTED		
	TEMPLATE		
	AREAS		
	AREAS CHECKED		

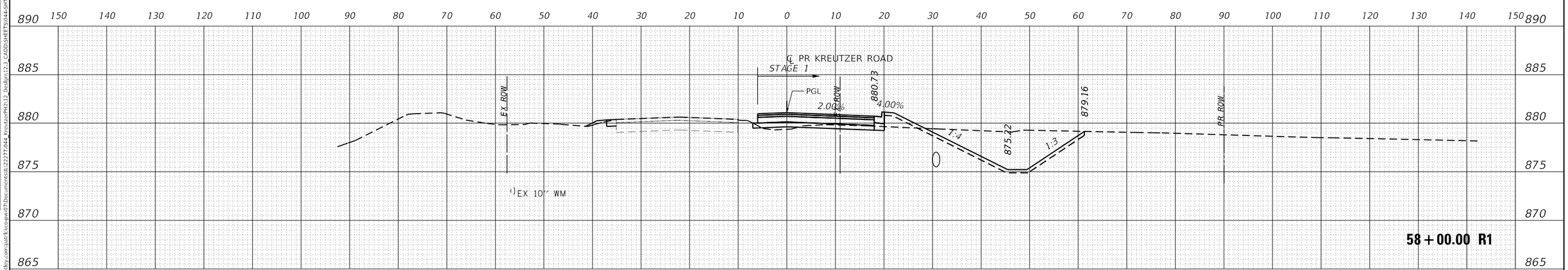

USER NAME = BW001	DESIGNED - EJB	REVISED -
	DRAWN - EJB	REVISED -
PLOT SCALE = 20.0000 ' / in.	CHECKED - KE	REVISED -
PLOT DATE = 10/14/2025	DATE -	REVISED -

STATE OF ILLINOIS
DEPARTMENT OF TRANSPORTATION

KREUTZER ROAD
MOT CROSS SECTIONS PRESTAGE & STAGE 1

SCALE: 1"=10' | SHEET OF SHEETS | STA. 58+00.00 R1 TO STA. 59+00.00 R1

F.A.U. RTE.	SECTION	COUNTY	TOTAL SHEETS	SHEET NO.
2259	20-00050-00-PV	KANE	343	118

CONTRACT NO.

ILLINOIS | FED. AID PROJECT

MODEL: PR_KREUTZER_1
FILE NAME: pw:\\pathfinder-pw.bentley.com:pathfinder-pw-07\Documents\LJ22277.044_KreutzerPH2\12_Design\12.3_CADD\SHEETS\044-SHT-MOT-XS-STAGE1.dgn

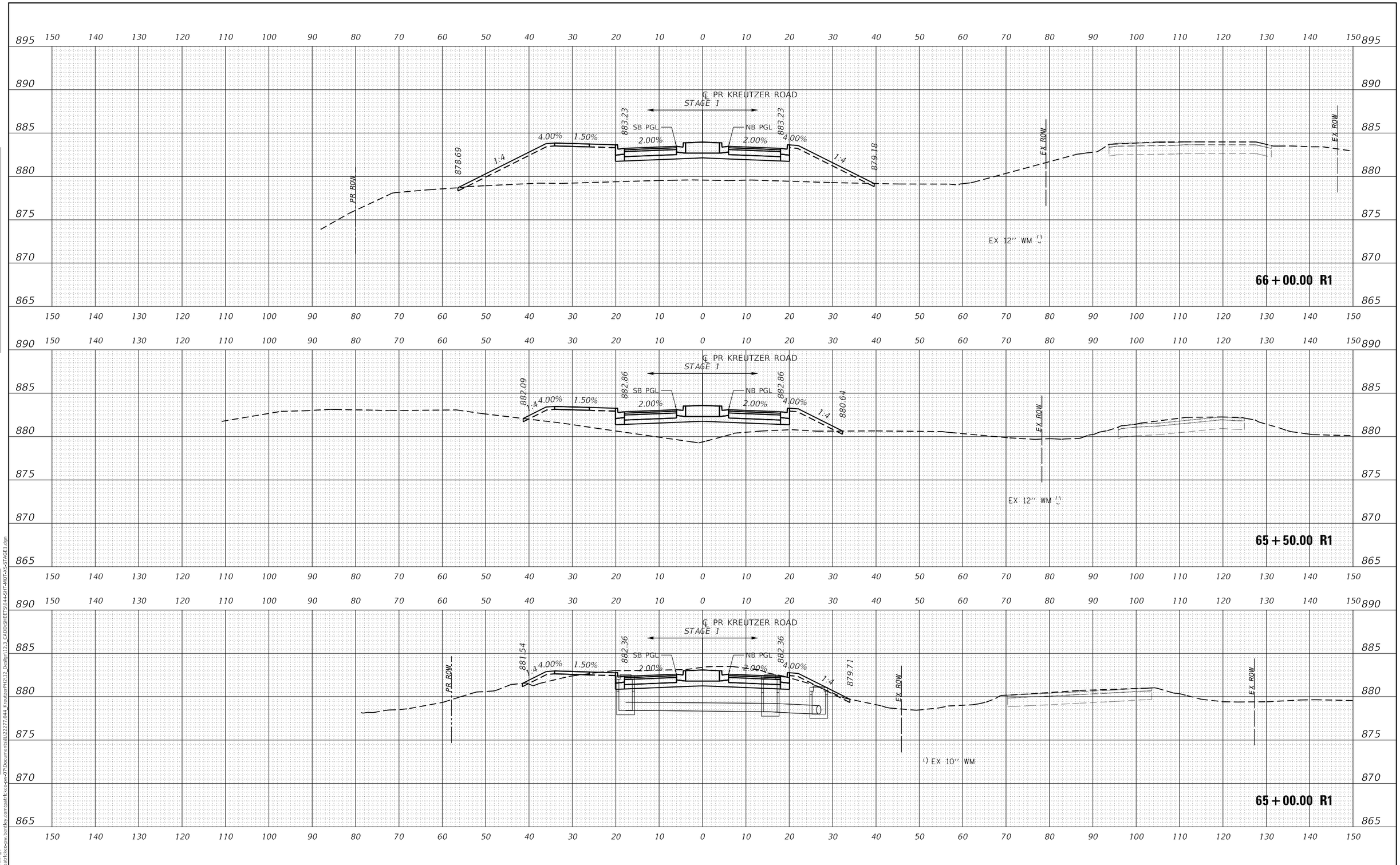

USER NAME = BW001	DESIGNED - EJB	REVISED -	
	DRAWN - EJB	REVISED -	
PLOT SCALE = 20.0000 ' / in.	CHECKED - KE	REVISED -	
PLOT DATE = 10/14/2025	DATE -	REVISED -	

STATE OF ILLINOIS
DEPARTMENT OF TRANSPORTATION

KREUTZER ROAD
MOT CROSS SECTIONS PRESTAGE & STAGE 1

SCALE: 1"=10' | SHEET OF SHEETS | STA. 65+00.00 R1 TO STA. 66+00.00 R1

F.A.U. RTE.	SECTION	COUNTY	TOTAL SHEETS	SHEET NO.
2259	20-00050-00-PV	KANE	343	119

CONTRACT NO.

ILLINOIS | FED. AID PROJECT

FINAL SURVEY — NOTE BOOK NO. — SURVEYED — PLOTTED — TEMPLATE — AREAS — AREAS CHECKED — BY — DATE

ORIGINAL SURVEY — NOTE BOOK NO. — SURVEYED — PLOTTED — TEMPLATE — AREAS — AREAS CHECKED — BY — DATE

MODEL: PR_KREUTZER_1
FILE NAME: pw:\\pathfl.sco.pw.bentley.com:pathfl.sco-pw-07\Documents\IL122277.044_Kreutzer\PH2\12_Design\12.3_CADD\SHEETS\044-SHT-MOT-XS-STAGE1.dgn

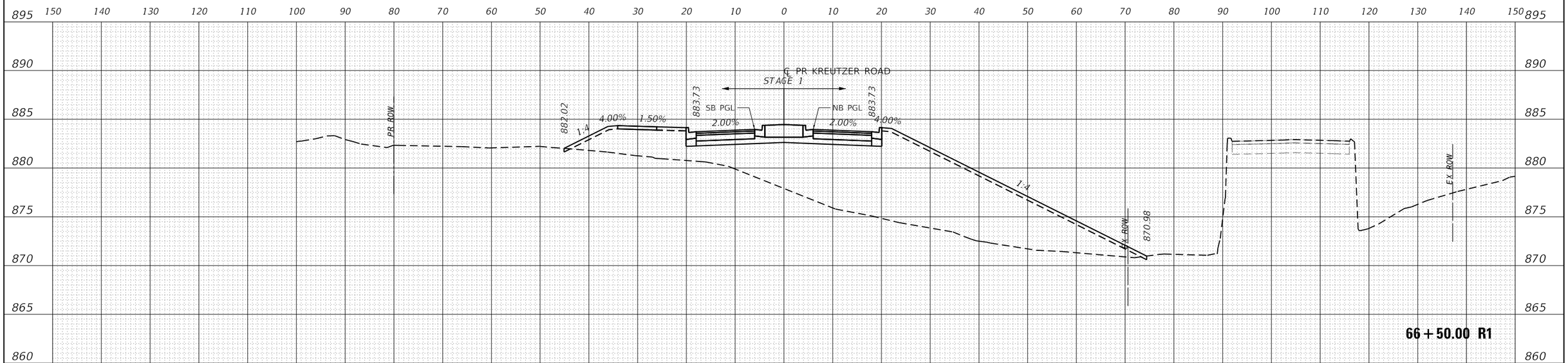

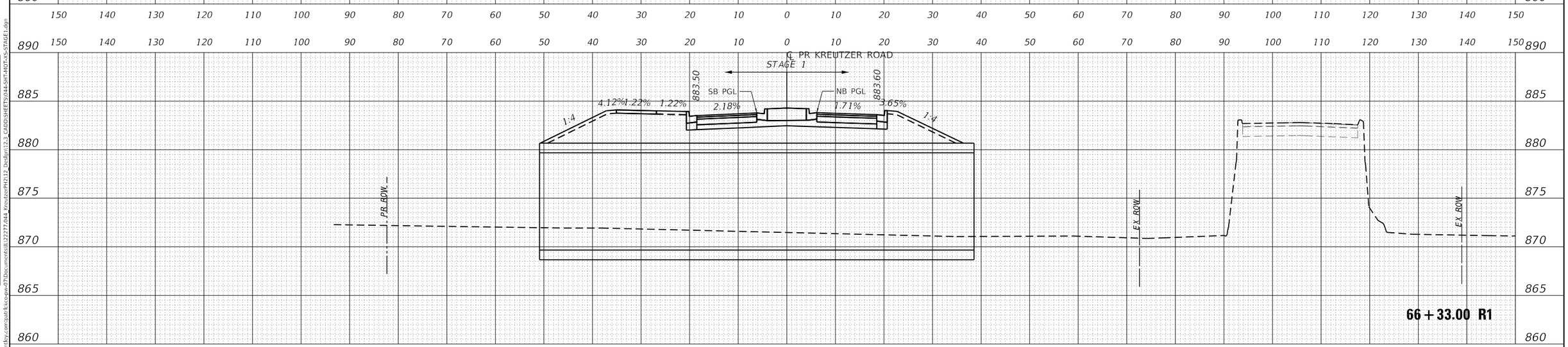

USER NAME = BW001	DESIGNED - EJB	REVISED -	
	DRAWN - EJB	REVISED -	
PLOT SCALE = 20.0000 ' / in.	CHECKED - KE	REVISED -	
PLOT DATE = 10/14/2025	DATE -	REVISED -	

STATE OF ILLINOIS
DEPARTMENT OF TRANSPORTATION

KREUTZER ROAD
MOT CROSS SECTIONS PRESTAGE & STAGE 1

SCALE: 1"=10' | SHEET OF SHEETS | STA. 66+33.00 R1 TO STA. 66+50.00 R1

F.A.U. RTE.	SECTION	COUNTY	TOTAL SHEETS	SHEET NO.
2259	20-00050-00-PV	KANE	343	120

CONTRACT NO.

ILLINOIS | FED. AID PROJECT

FINAL SURVEY	BY	DATE
SURVEYED		
PLOTTED		
TEMPLATE		
AREAS		
AREAS CHECKED		
NOTE BOOK		
NO.		

ORIGINAL SURVEY	BY	DATE
SURVEYED		
PLOTTED		
TEMPLATE		
AREAS		
AREAS CHECKED		
NOTE BOOK		
NO.		

MODEL: PR_KREUTZER_1
FILE NAME: pw:\\pathfl.sco.pw.bentley.com:pathfl.sco-pw-07\Documents\IL122277.044_KreutzerPH2\12_Design\12.3_CADD\SHEETS\044-SHT-MOT-XS-STAGE1.dgn

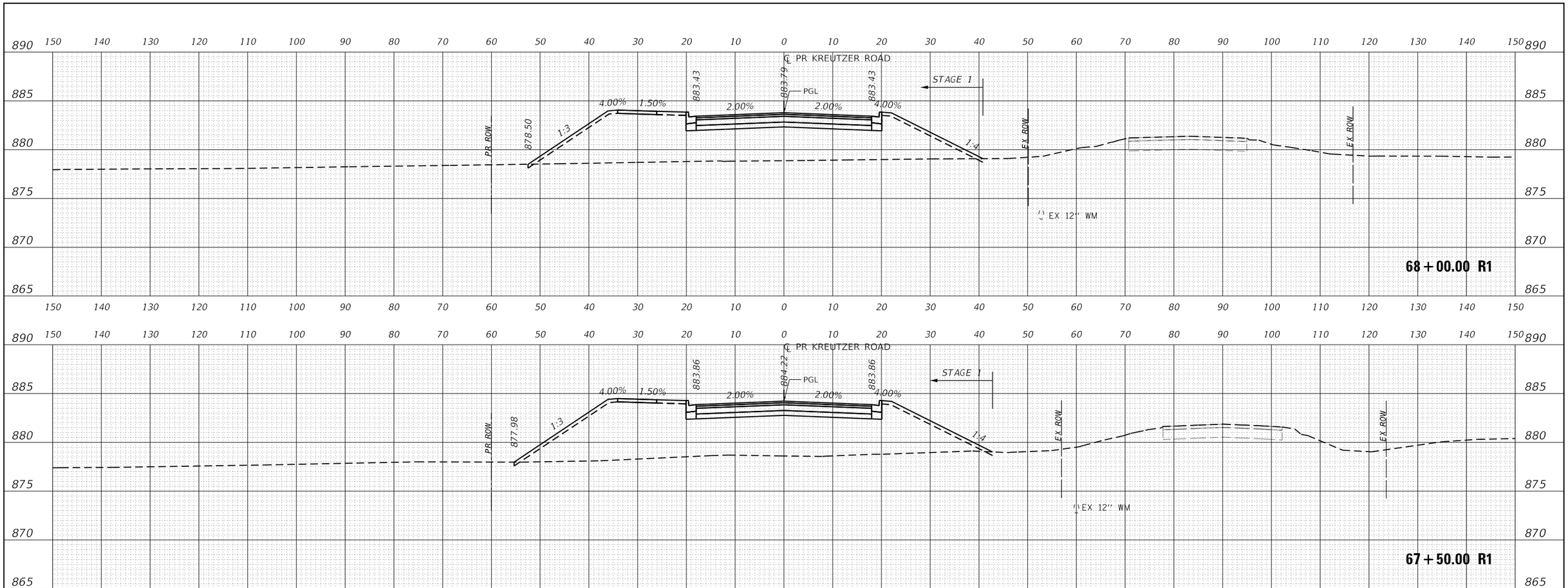

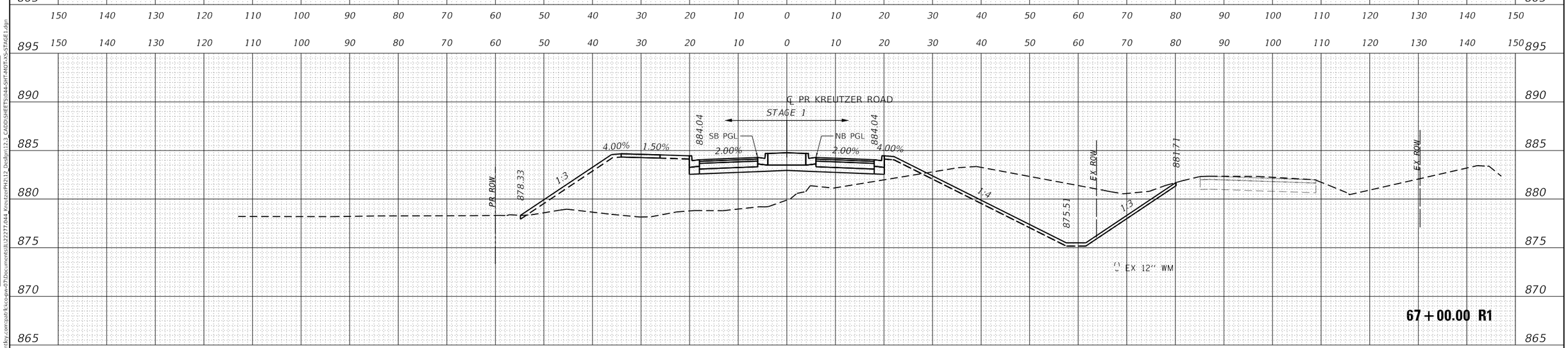

USER NAME = BW001	DESIGNED - EJB	REVISED -	
	DRAWN - EJB	REVISED -	
PLOT SCALE = 20.0000 ' / in.	CHECKED - KE	REVISED -	
PLOT DATE = 10/14/2025	DATE -	REVISED -	

STATE OF ILLINOIS
DEPARTMENT OF TRANSPORTATION

KREUTZER ROAD
MOT CROSS SECTIONS PRESTAGE & STAGE 1

SCALE: 1"=10' | SHEET OF SHEETS | STA. 67+00.00 R1 TO STA. 68+00.00 R1

F.A.U. RTE.	SECTION	COUNTY	TOTAL SHEETS	SHEET NO.
2259	20-00050-00-PV	KANE	343	121

CONTRACT NO.

ILLINOIS | FED. AID PROJECT

FINAL SURVEY — NOTE BOOK NO. — SURVEYED — PLOTTED — TEMPLATE — AREAS — AREAS CHECKED — BY — DATE

ORIGINAL SURVEY — NOTE BOOK NO. — SURVEYED — PLOTTED — TEMPLATE — AREAS — AREAS CHECKED — BY — DATE

MODEL: PR_KREUTZER_1
FILE NAME: pw:\\pathfl.sco.pw.bentley.com:pathfl.sco-pw-07\Documents\IL122277.044_KreutzerPH2\12_Design\12.3_CADD\SHEETS\044-SHT-MOT-XS-STAGE1.dgn

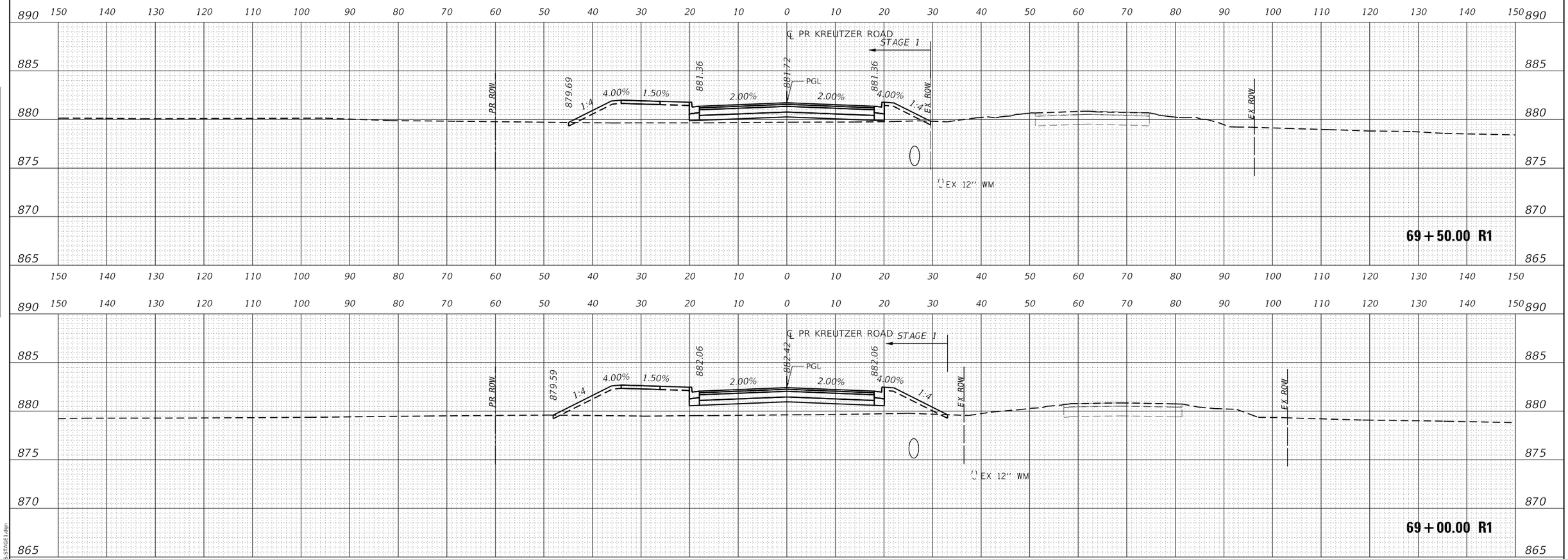

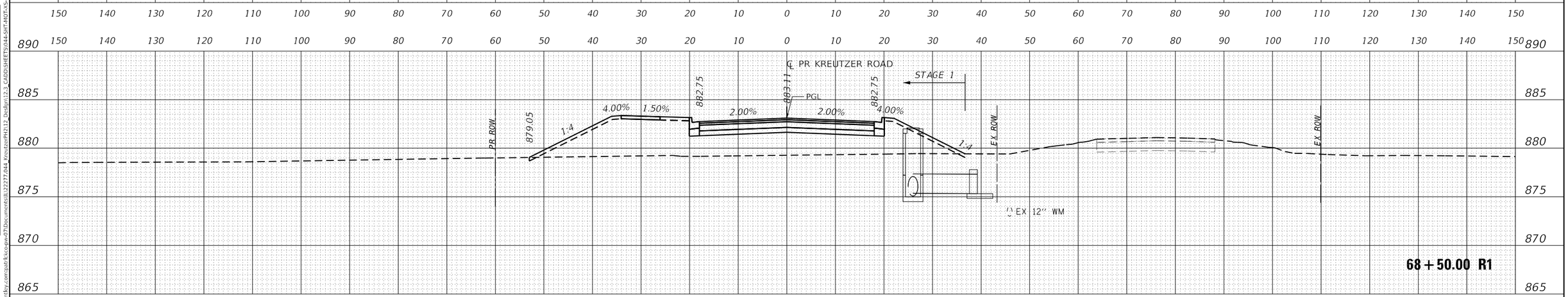

FINAL SURVEY	BY	DATE
SURVEYED		
PLOTTED		
TEMPLATE		
AREAS		
AREAS CHECKED		
NOTE BOOK		
NO.		

ORIGINAL SURVEY	BY	DATE
SURVEYED		
PLOTTED		
TEMPLATE		
AREAS		
AREAS CHECKED		
NOTE BOOK		
NO.		

MODEL: PR_KREUTZER_1
FILE NAME: pw:\\pathfl.sco.pw.bentley.com:pathfl.sco-pw-07\Documents\IL122277.044_KreutzerPH2\12_Design\12.3_CADD\SHEETS\044-SHT-MOT-XS-STAGE1.dgn

USER NAME = BW001	DESIGNED - EJB	REVISED -	
	DRAWN - EJB	REVISED -	
PLOT SCALE = 20.0000 ' / in.	CHECKED - KE	REVISED -	
PLOT DATE = 10/14/2025	DATE -	REVISED -	

STATE OF ILLINOIS
DEPARTMENT OF TRANSPORTATION

KREUTZER ROAD
MOT CROSS SECTIONS PRESTAGE & STAGE 1

SCALE: 1"=10' | SHEET OF SHEETS | STA. 68+50.00 R1 TO STA. 69+50.00 R1

F.A.U. RTE.	SECTION	COUNTY	TOTAL SHEETS	SHEET NO.
2259	20-00050-00-PV	KANE	343	122

CONTRACT NO.

ILLINOIS | FED. AID PROJECT

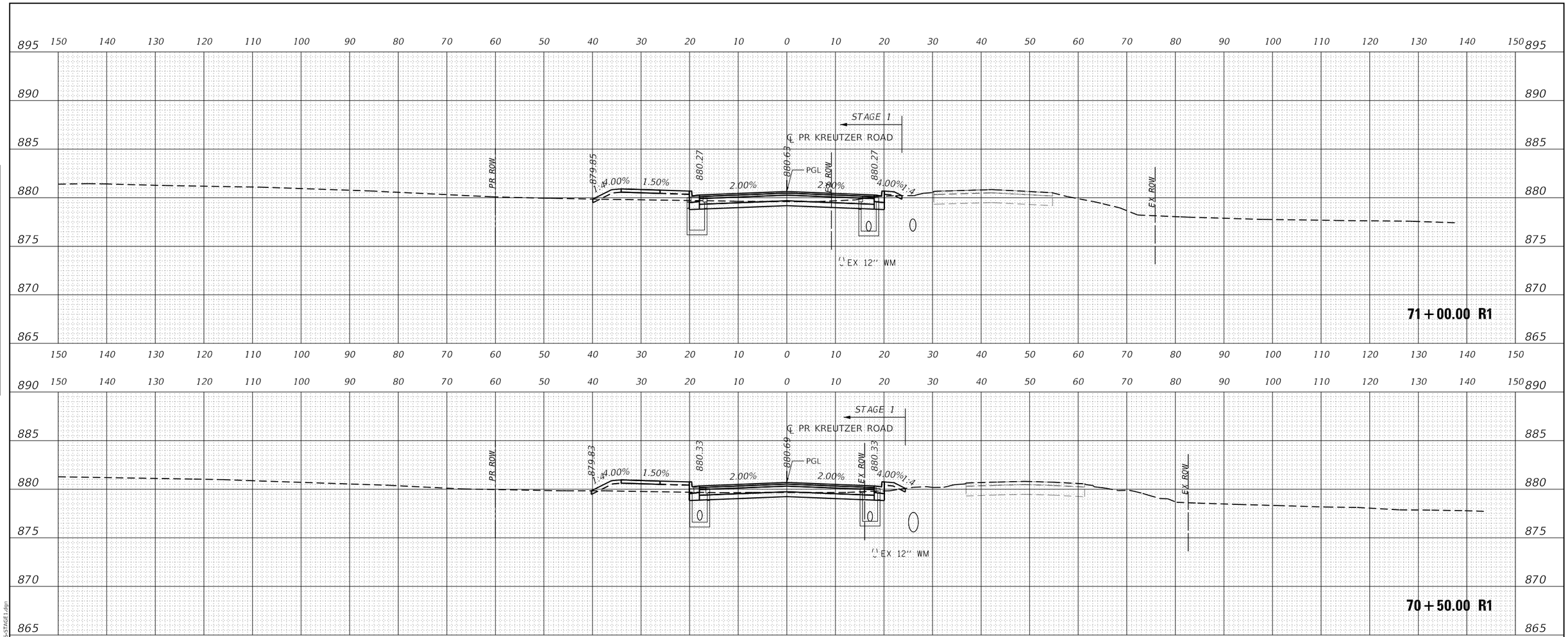

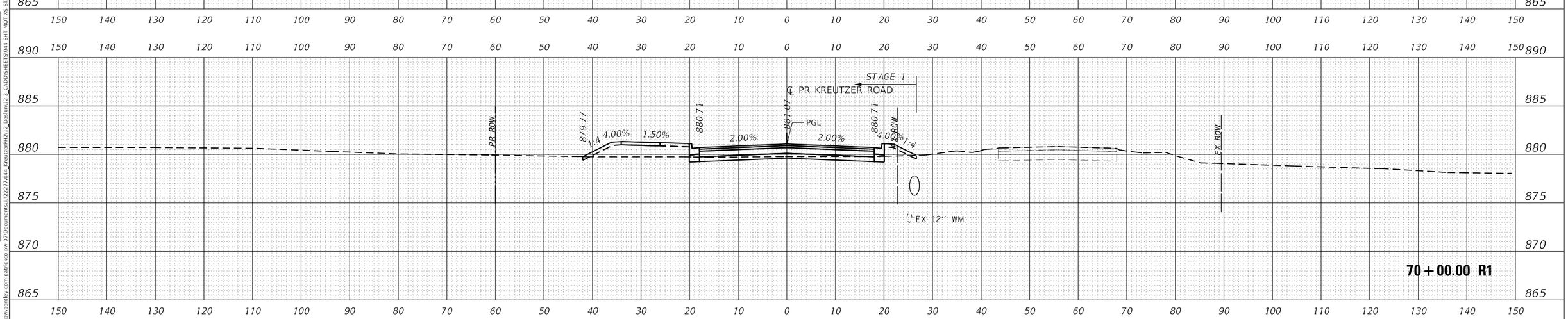

USER NAME = BW001	DESIGNED - EJB	REVISED -	
	DRAWN - EJB	REVISED -	
PLOT SCALE = 20.0000 ' / in.	CHECKED - KE	REVISED -	
PLOT DATE = 10/14/2025	DATE -	REVISED -	

STATE OF ILLINOIS
DEPARTMENT OF TRANSPORTATION

KREUTZER ROAD
MOT CROSS SECTIONS PRESTAGE & STAGE 1

SCALE: 1"=10' | SHEET OF SHEETS | STA. 70+00.00 R1 TO STA. 71+00.00 R1

F.A.U. RTE.	SECTION	COUNTY	TOTAL SHEETS	SHEET NO.
2259	20-00050-00-PV	KANE	343	123

CONTRACT NO.

ILLINOIS | FED. AID PROJECT

FINAL SURVEY — NOTE BOOK NO. — SURVEYED — PLOTTED — TEMPLATE — AREAS — AREAS CHECKED — BY — DATE

ORIGINAL SURVEY — NOTE BOOK NO. — SURVEYED — PLOTTED — TEMPLATE — AREAS — AREAS CHECKED — BY — DATE

MODEL: PR_KREUTZER_1
FILE NAME: pw:\\pathfl.sco.pw.bentley.com:pathfl.sco-pw-07\Documents\IL122277.044_KreutzerPH2\12_Design\12.3_CADD\SHEETS\044-SHT-MOT-XS-STAGE1.dgn

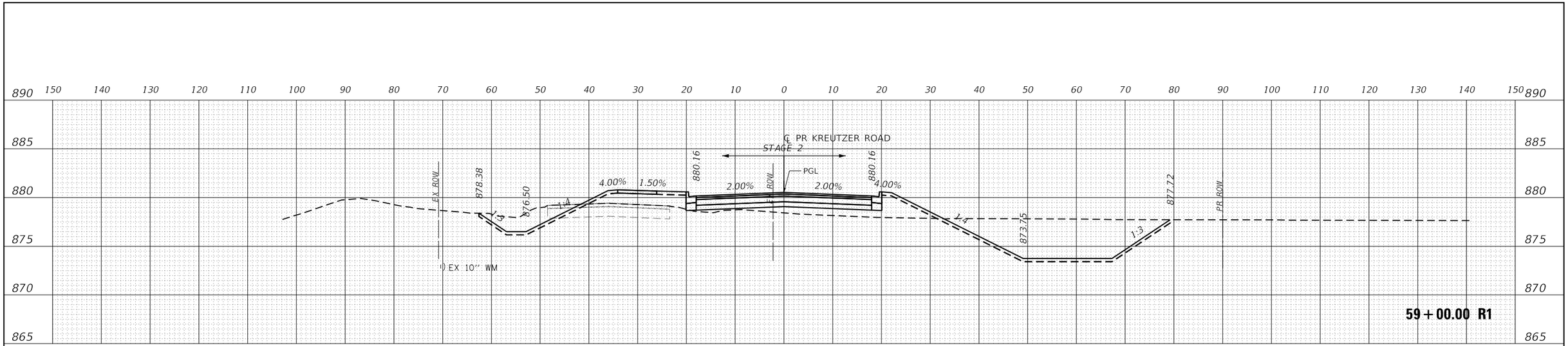

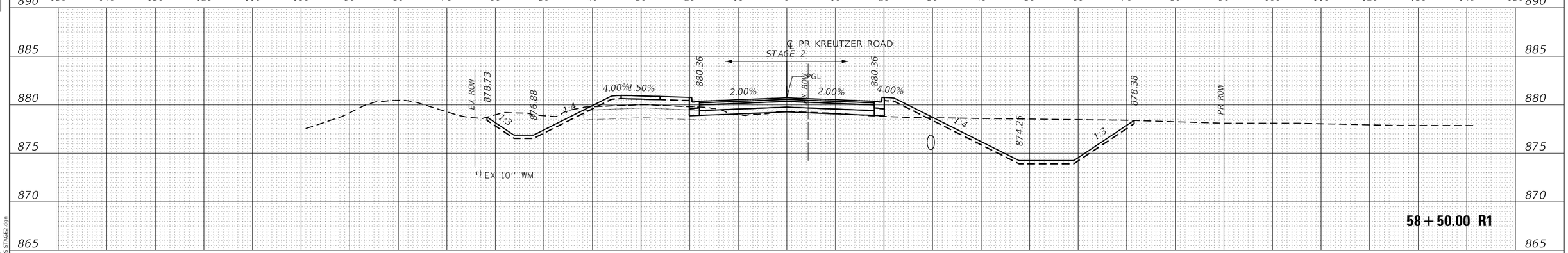

FINAL SURVEY	BY	DATE
SURVEYED		
PLOTTED		
TEMPLATE		
AREAS		
AREAS CHECKED		
NOTE BOOK		
NO.		

ORIGINAL SURVEY	BY	DATE
SURVEYED		
PLOTTED		
TEMPLATE		
AREAS		
AREAS CHECKED		
NOTE BOOK		
NO.		

MODEL: PR_KREUTZER_1
FILE NAME: pw:\\pathfinder-pw.bentley.com:pathfinder-07\Documents\L22277.044_KreutzerPH2\12_Design\12.3_CADD\SHEETS\044-SHT-MOT-55-STAGE2.dgn

USER NAME = BW001	DESIGNED - EJB	REVISED -
	DRAWN - EJB	REVISED -
PLOT SCALE = 20.0000 ' / in.	CHECKED - KE	REVISED -
PLOT DATE = 10/14/2025	DATE -	REVISED -

STATE OF ILLINOIS
DEPARTMENT OF TRANSPORTATION

KREUTZER ROAD
MOT CROSS SECTIONS STAGE 2

SCALE: 1"=10' | SHEET OF SHEETS | STA. 58+00.00 R1 TO STA. 59+00.00 R1

F.A.U. RTE.	SECTION	COUNTY	TOTAL SHEETS	SHEET NO.
2259	20-00050-00-PV	KANE	343	124
		CONTRACT NO.		
		ILLINOIS	FED. AID PROJECT	

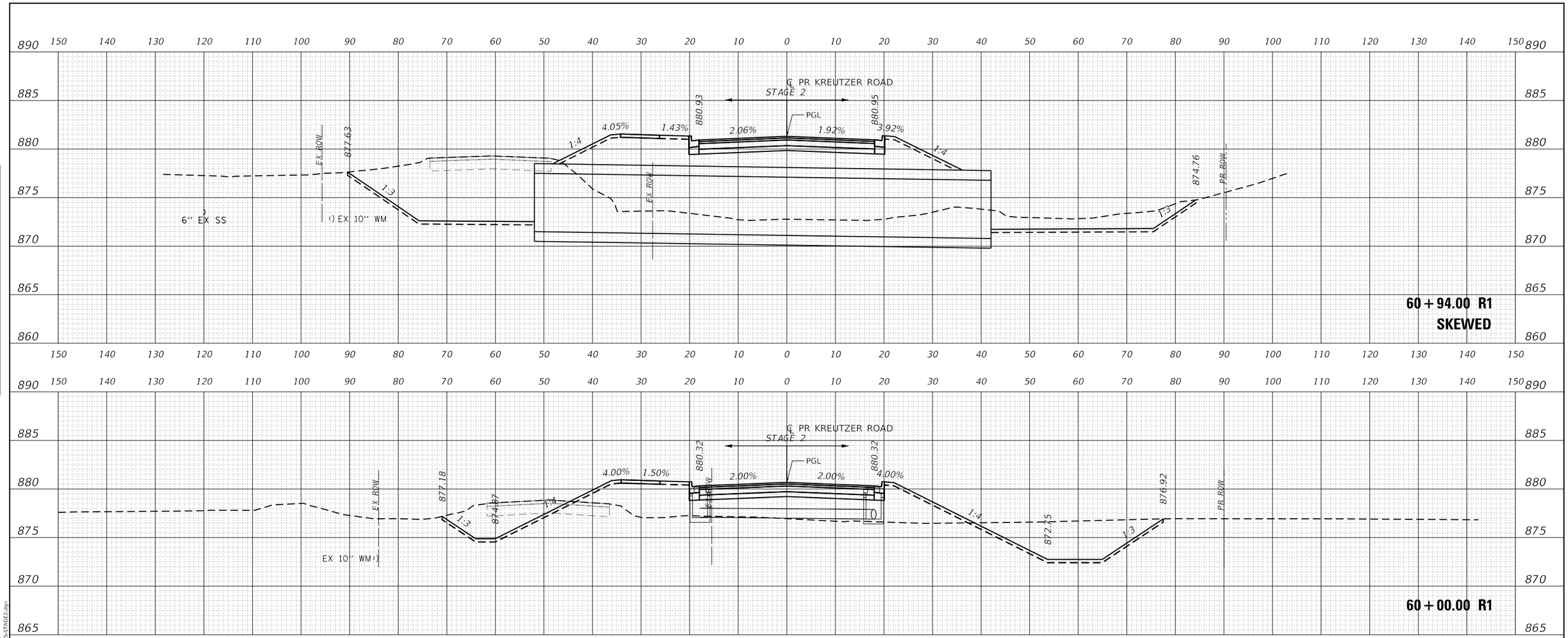

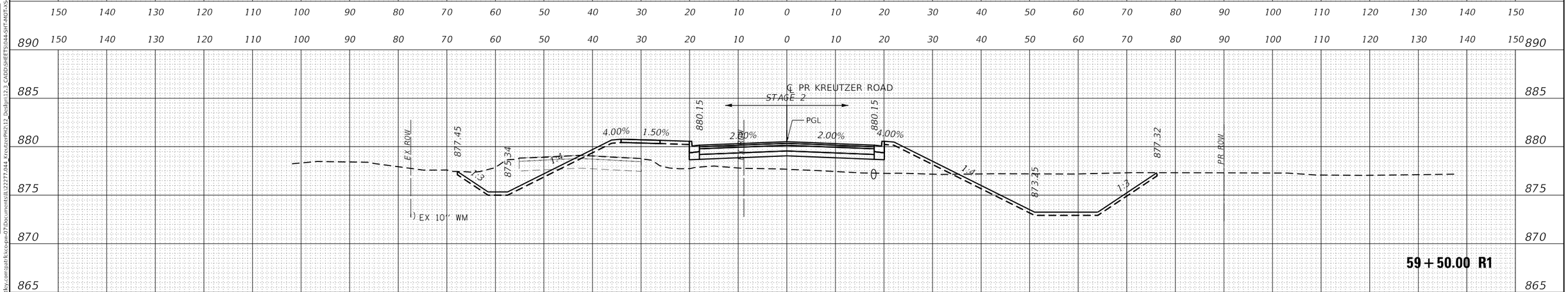

USER NAME = BW001	DESIGNED - EJB	REVISED -	STATE OF ILLINOIS DEPARTMENT OF TRANSPORTATION
	DRAWN - EJB	REVISED -	
PLOT SCALE = 20.0000 ' / in.	CHECKED - KE	REVISED -	
PLOT DATE = 10/14/2025	DATE -	REVISED -	

KREUTZER ROAD
MOT CROSS SECTIONS STAGE 2

SCALE: 1"=10' | SHEET OF SHEETS | STA. 59+50.00 R1 TO STA. 60+94.00 R1

F.A.U. RTE.	SECTION	COUNTY	TOTAL SHEETS	SHEET NO.
2259	20-00050-00-PV	KANE	343	125

CONTRACT NO.

ILLINOIS | FED. AID PROJECT

MODEL: PR_KREUTZER_1
FILE NAME: pw:\\pathfk:sce-pw-07\Documents\IL122277.044_KreutzerPH2\12_Design\12.3_CADD\SHEETS\044-SHT-MOT-XS-STAGE2.dgn

FINAL SURVEY		BY	DATE
NOTE BOOK	SURVEYED		
NO.	PLOTTED		
	TEMPLATE		
	AREAS		
	AREAS CHECKED		

ORIGINAL SURVEY		BY	DATE
NOTE BOOK	SURVEYED		
NO.	PLOTTED		
	TEMPLATE		
	AREAS		
	AREAS CHECKED		

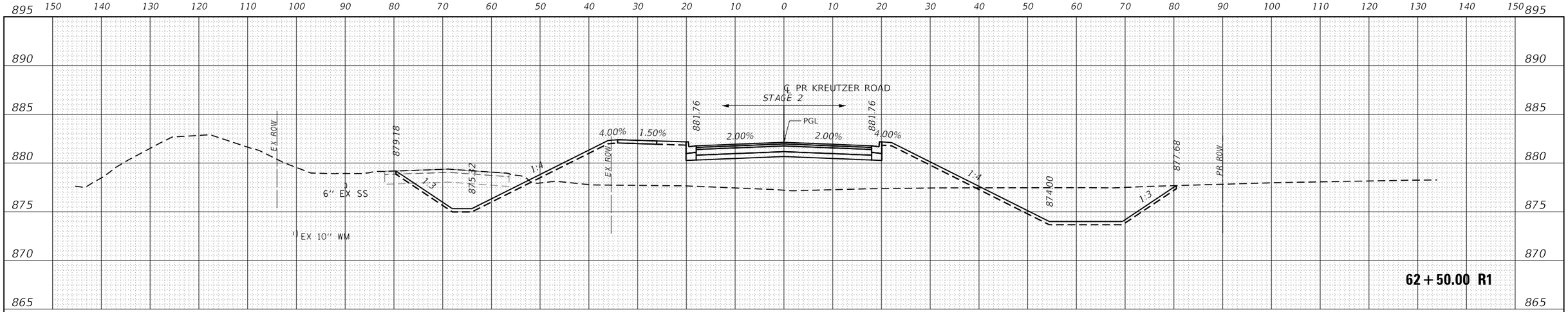

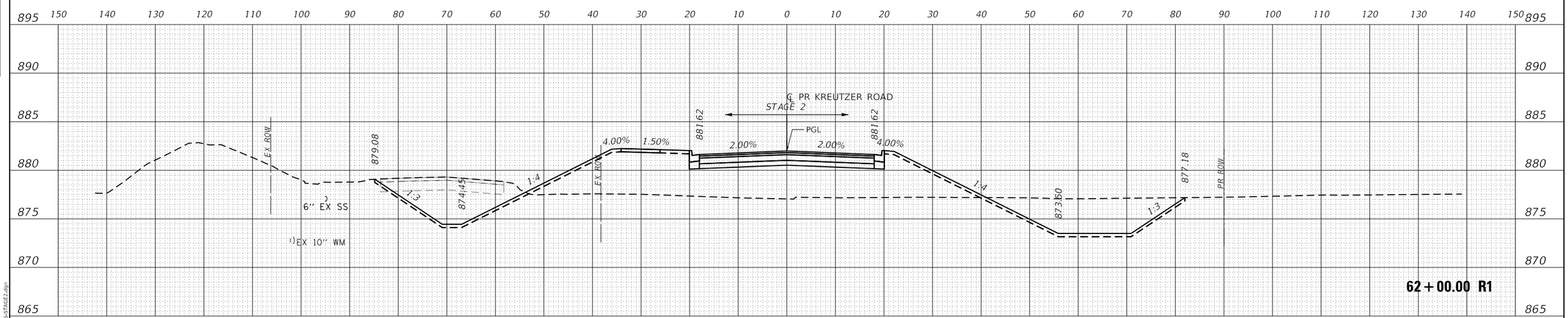

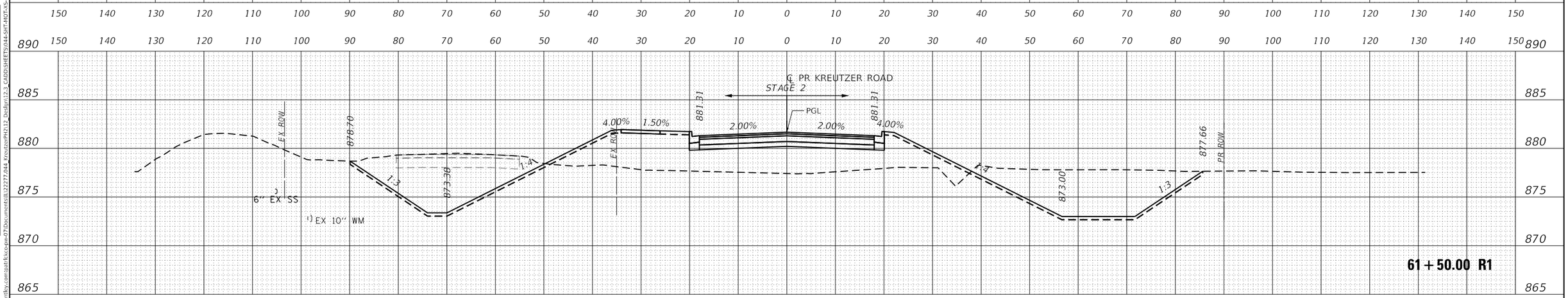

USER NAME = BW001	DESIGNED - EJB	REVISED -	STATE OF ILLINOIS DEPARTMENT OF TRANSPORTATION
	DRAWN - EJB	REVISED -	
PLOT SCALE = 20.0000 ' / in.	CHECKED - KE	REVISED -	
PLOT DATE = 10/14/2025	DATE -	REVISED -	

KREUTZER ROAD
MOT CROSS SECTIONS STAGE 2

SCALE: 1"=10' | SHEET OF SHEETS | STA. 61+50.00 R1 TO STA. 62+50.00 R1

F.A.U. RTE.	SECTION	COUNTY	TOTAL SHEETS	SHEET NO.
2259	20-00050-00-PV	KANE	343	126
		CONTRACT NO.		
		ILLINOIS	FED. AID PROJECT	

FINAL SURVEY — NOTE BOOK NO. — SURVEYED — PLOTTED — TEMPLATE — AREAS — AREAS CHECKED — BY — DATE

ORIGINAL SURVEY — NOTE BOOK NO. — SURVEYED — PLOTTED — TEMPLATE — AREAS — AREAS CHECKED — BY — DATE

MODEL: PR_KREUTZER_1
FILE NAME: pw:\\pathlicks-pw.bentley.com:pathlicks-pw-07\Documents\IL222777.044_Kreutzer\PH2\12_Design\12.3_CADD\SHEETS\044-SHT-MOT-XS-STAGE2.dgn

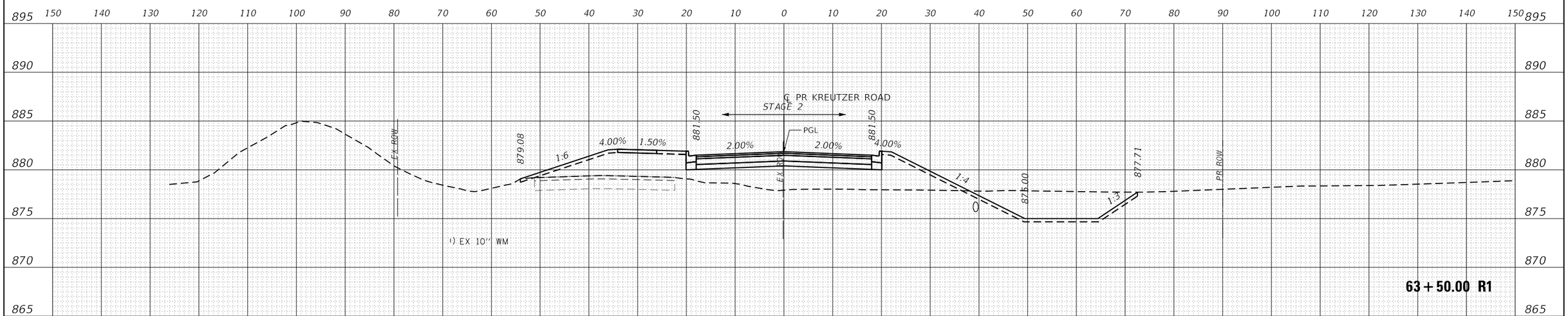

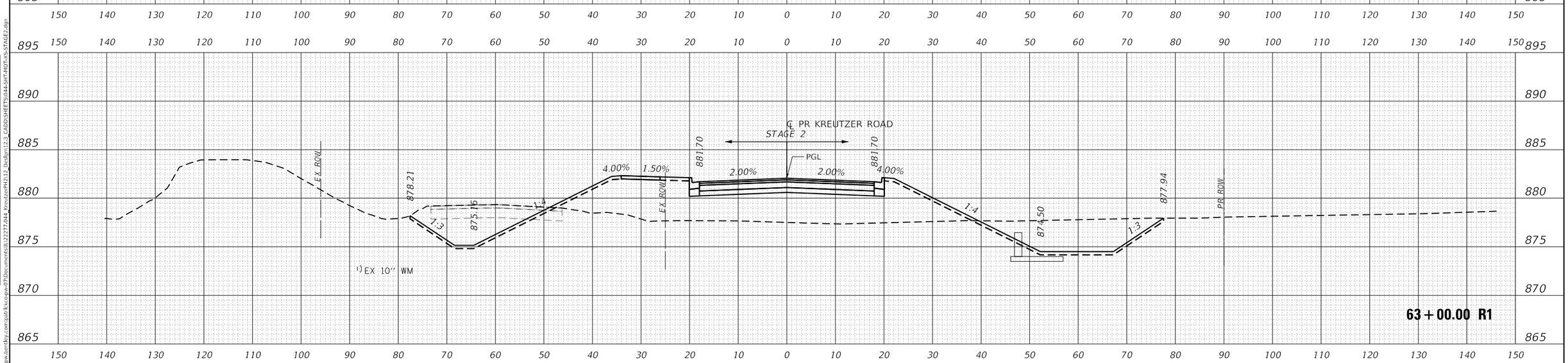

FINAL SURVEY		BY	DATE
NOTE BOOK	SURVEYED		
NO.	PLOTTED		
	TEMPLATE		
	AREAS		
	AREAS CHECKED		

ORIGINAL SURVEY		BY	DATE
NOTE BOOK	SURVEYED		
NO.	PLOTTED		
	TEMPLATE		
	AREAS		
	AREAS CHECKED		

MODEL: PR_KREUTZER_1
FILE NAME: pw:\\pathfinder-pw.bentley.com:pathfinder-pw-07\Documents\IL122277.044_KreutzerPH2\12_Design\12.3_CADD\SHEETS\044-SHT-MOT-XS-STAGE2.dgn

USER NAME = BW001	DESIGNED - EJB	REVISED -	
	DRAWN - EJB	REVISED -	
PLOT SCALE = 20.0000 ' / in.	CHECKED - KE	REVISED -	
PLOT DATE = 10/14/2025	DATE -	REVISED -	

STATE OF ILLINOIS
DEPARTMENT OF TRANSPORTATION

KREUTZER ROAD
MOT CROSS SECTIONS STAGE 2

SCALE: 1"=10' | SHEET OF SHEETS | STA. 63+00.00 R1 TO STA. 63+50.00 R1

F.A.U. RTE.	SECTION	COUNTY	TOTAL SHEETS	SHEET NO.
2259	20-00050-00-PV	KANE	343	127

CONTRACT NO.

ILLINOIS | FED. AID PROJECT

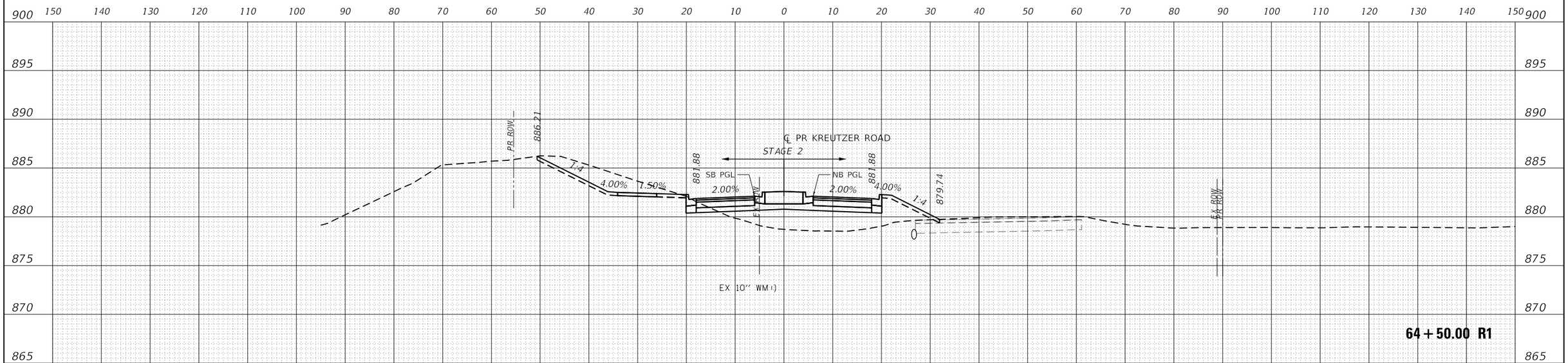

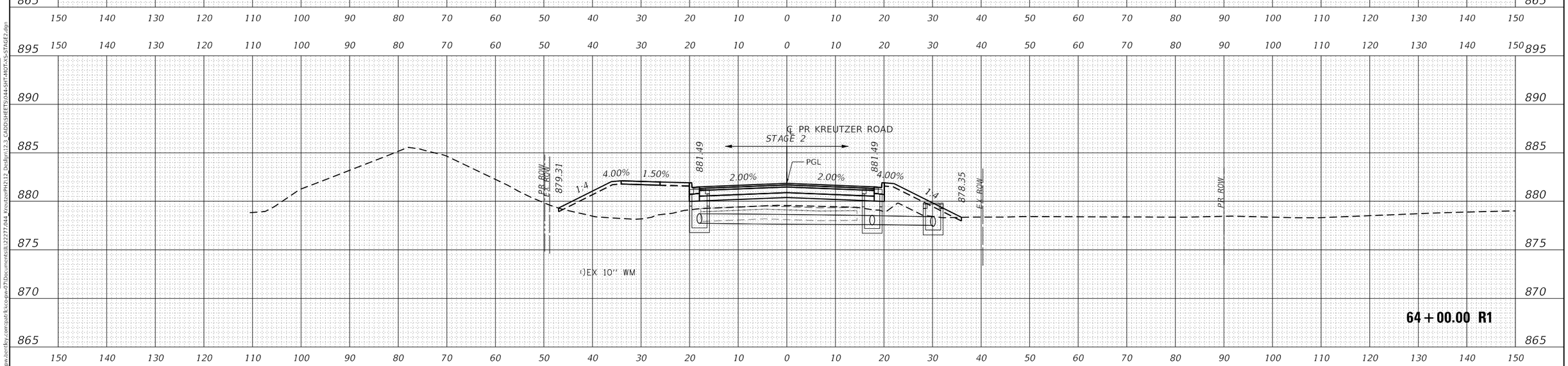

USER NAME = BW001	DESIGNED - EJB	REVISED -	
	DRAWN - EJB	REVISED -	
PLOT SCALE = 20.0000 ' / in.	CHECKED - KE	REVISED -	
PLOT DATE = 10/14/2025	DATE -	REVISED -	

STATE OF ILLINOIS
DEPARTMENT OF TRANSPORTATION

KREUTZER ROAD
MOT CROSS SECTIONS STAGE 2

SCALE: 1"=10' | SHEET OF SHEETS | STA. 64+00.00 R1 TO STA. 64+50.00 R1

F.A.U. RTE.	SECTION	COUNTY	TOTAL SHEETS	SHEET NO.
2259	20-00050-00-PV	KANE	343	128

CONTRACT NO.

ILLINOIS | FED. AID PROJECT

FINAL SURVEY — NOTE BOOK NO. — SURVEYED — PLOTTED — TEMPLATE — AREAS — AREAS CHECKED — BY — DATE

ORIGINAL SURVEY — NOTE BOOK NO. — SURVEYED — PLOTTED — TEMPLATE — AREAS — AREAS CHECKED — BY — DATE

MODEL: PR_KREUTZER_1
FILE NAME: pw:\\pathfl.sco.pw.bentley.com:pathfl.sco-pw-07\Documents\IL122277\044_Kreutzer\PH2\12_Design\12.3_CADD\SHEETS\044-SHT-MOT-XS-STAGE2.dgn

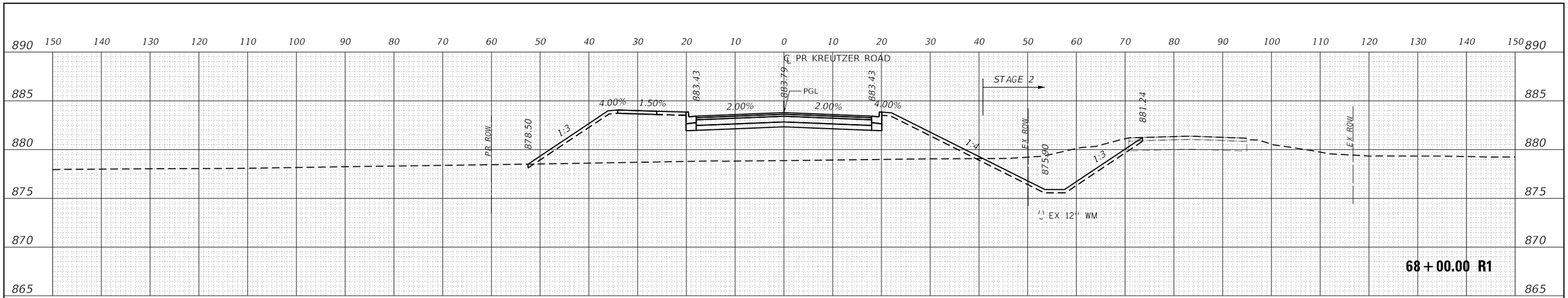

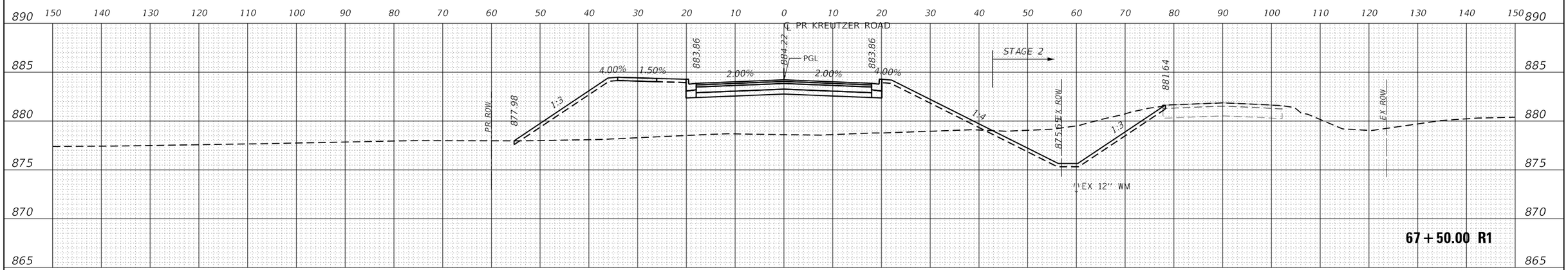

USER NAME = BW001	DESIGNED - EJB	REVISED -	
	DRAWN - EJB	REVISED -	
PLOT SCALE = 20.0000 ' / in.	CHECKED - KE	REVISED -	
PLOT DATE = 10/14/2025	DATE -	REVISED -	

STATE OF ILLINOIS
DEPARTMENT OF TRANSPORTATION

KREUTZER ROAD
MOT CROSS SECTIONS STAGE 2

SCALE: 1"=10' | SHEET OF SHEETS | STA. 67+00.00 R1 TO STA. 68+00.00 R1

F.A.U. RTE.	SECTION	COUNTY	TOTAL SHEETS	SHEET NO.
2259	20-00050-00-PV	KANE	343	129

CONTRACT NO.

ILLINOIS | FED. AID PROJECT

FINAL SURVEY — NOTE BOOK NO. — SURVEYED — PLOTTED — TEMPLATE — AREAS — AREAS CHECKED — BY — DATE

ORIGINAL SURVEY — NOTE BOOK NO. — SURVEYED — PLOTTED — TEMPLATE — AREAS — AREAS CHECKED — BY — DATE

MODEL: PR_KREUTZER_1
FILE NAME: pw:\\pathfs.bce-pw.bentley.com:pathfs\bce-pw-07\Documents\IL122277.044_KreutzerPH2\12_Design\12.3_CADD\SHEETS\044-SHT-MOT-XS-STAGE2.dgn

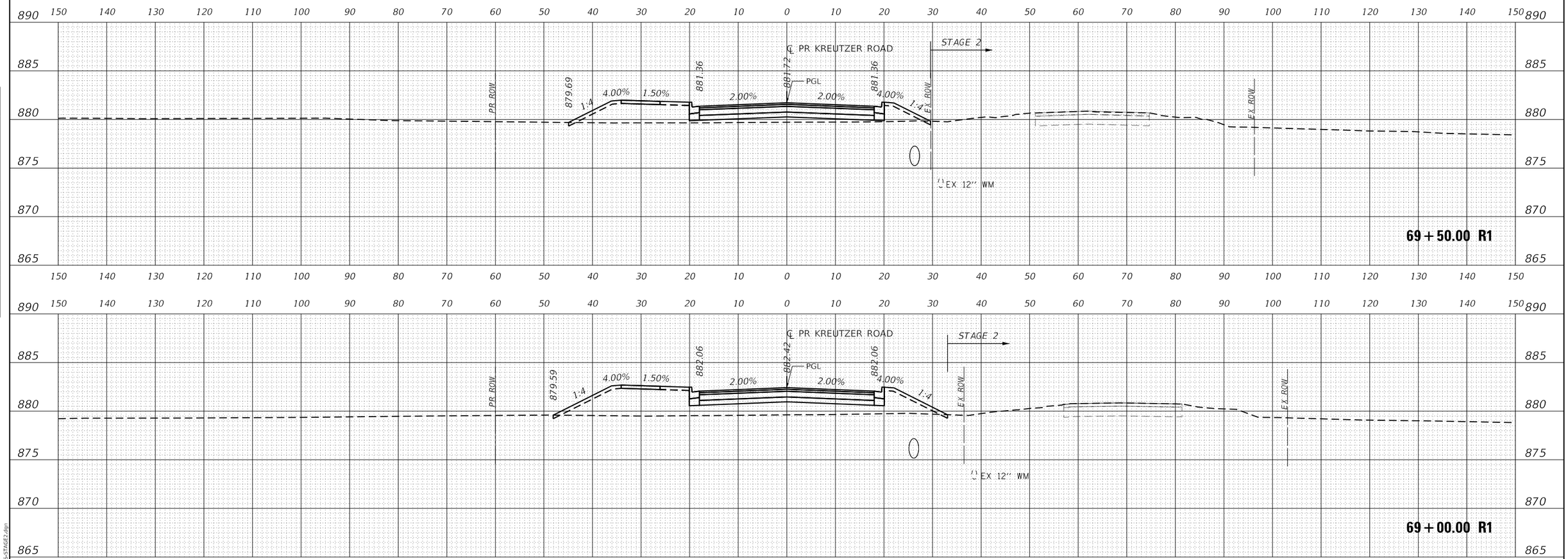

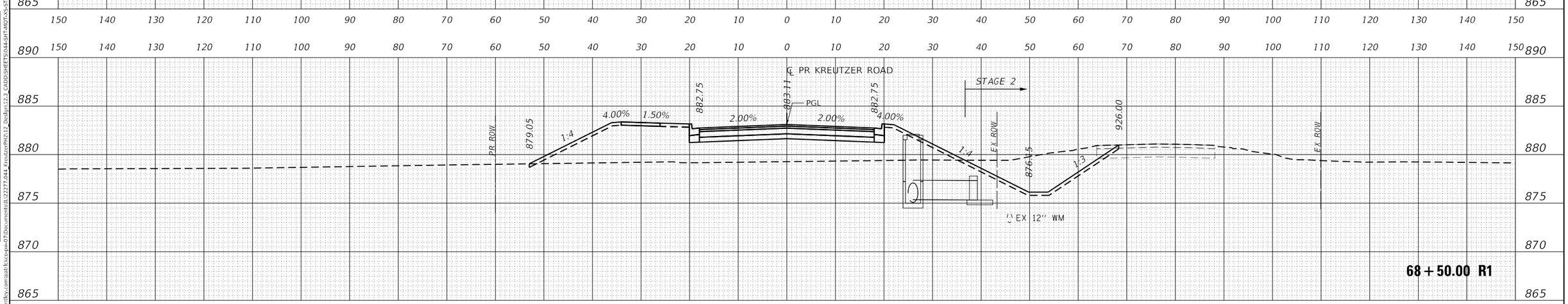

USER NAME = BW001	DESIGNED - EJB	REVISED -	
	DRAWN - EJB	REVISED -	
PLOT SCALE = 20.0000 ' / in.	CHECKED - KE	REVISED -	
PLOT DATE = 10/14/2025	DATE -	REVISED -	

STATE OF ILLINOIS
DEPARTMENT OF TRANSPORTATION

KREUTZER ROAD
MOT CROSS SECTIONS STAGE 2

SCALE: 1"=10' | SHEET OF SHEETS | STA. 68+50.00 R1 TO STA. 69+50.00 R1

F.A.U. RTE.	SECTION	COUNTY	TOTAL SHEETS	SHEET NO.
2259	20-00050-00-PV	KANE	343	130

CONTRACT NO.

ILLINOIS | FED. AID PROJECT

FINAL SURVEY — NOTE BOOK NO. — SURVEYED — PLOTTED — TEMPLATE — AREAS — AREAS CHECKED — BY — DATE

ORIGINAL SURVEY — NOTE BOOK NO. — SURVEYED — PLOTTED — TEMPLATE — AREAS — AREAS CHECKED — BY — DATE

MODEL: PR_KREUTZER_1
FILE NAME: pw:\\pathfl.sco.pw.bentley.com:pathfl.sco-pw-07\Documents\IL122277\044_Kreutzer\PH2\12_Design\12.3_CADD\SHEETS\044-SHT-MOT-XS-STAGE2.dgn

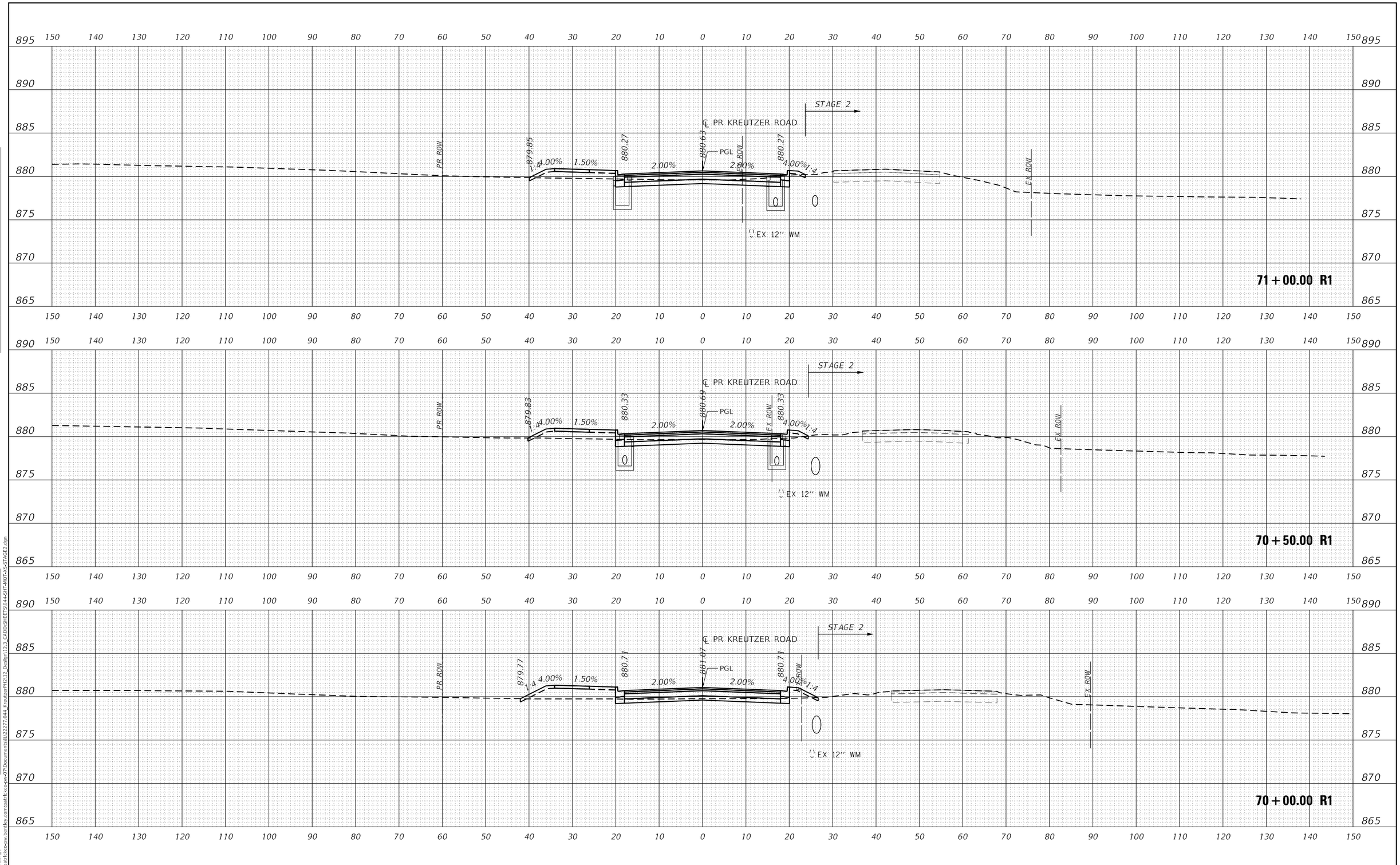

USER NAME = BW001	DESIGNED - EJB	REVISED -	
	DRAWN - EJB	REVISED -	
PLOT SCALE = 20.0000 ' / in.	CHECKED - KE	REVISED -	
PLOT DATE = 10/14/2025	DATE -	REVISED -	

STATE OF ILLINOIS
DEPARTMENT OF TRANSPORTATION

KREUTZER ROAD
MOT CROSS SECTIONS STAGE 2

SCALE: 1"=10' | SHEET OF SHEETS | STA. 70+00.00 R1 TO STA. 71+00.00 R1

F.A.U. RTE.	SECTION	COUNTY	TOTAL SHEETS	SHEET NO.
2259	20-00050-00-PV	KANE	343	131

CONTRACT NO.

ILLINOIS | FED. AID PROJECT

FINAL SURVEY — NOTE BOOK NO. — SURVEYED — PLOTTED — TEMPLATE — AREAS — AREAS CHECKED — BY — DATE

ORIGINAL SURVEY — NOTE BOOK NO. — SURVEYED — PLOTTED — TEMPLATE — AREAS — AREAS CHECKED — BY — DATE

MODEL: PR_KREUTZER_1
FILE NAME: pw:\\pathfl.sco-pw.bentley.com:pathfl.sco-pw-07\Documents\IL122277.044_KreutzerPH2\12_Design\12.3_CADD\SHEETS\044-SHT-MOT-XS-STAGE2.dgn

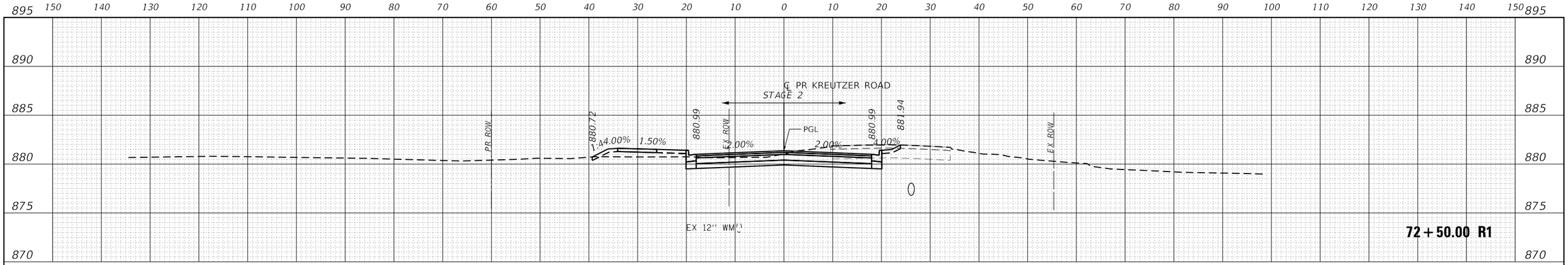

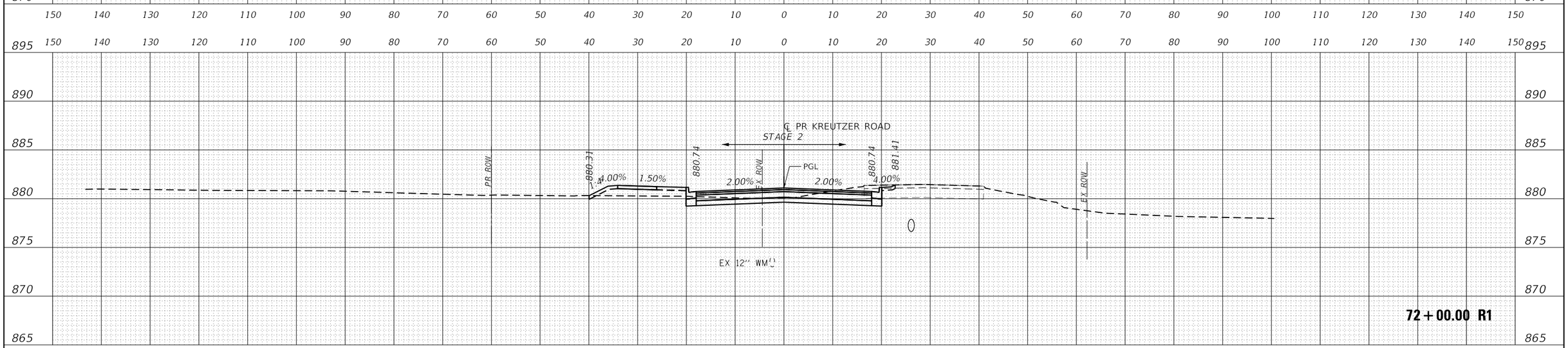

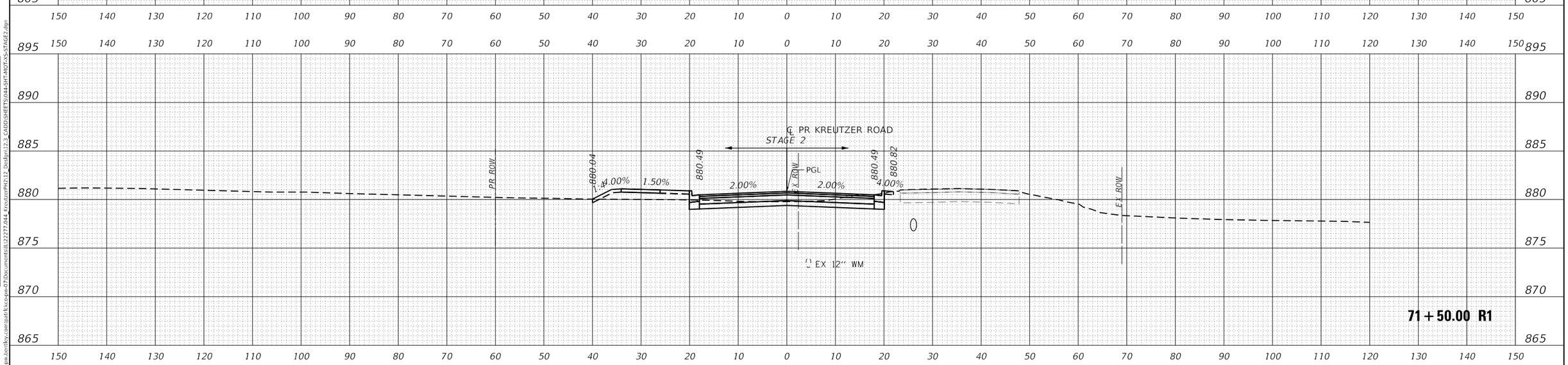

FINAL SURVEY		BY	DATE
NOTE BOOK	SURVEYED		
NO.	PLOTTED		
	TEMPLATE		
	AREAS		
	AREAS CHECKED		

ORIGINAL SURVEY		BY	DATE
NOTE BOOK	SURVEYED		
NO.	PLOTTED		
	TEMPLATE		
	AREAS		
	AREAS CHECKED		

MODEL: PR_KREUTZER_1
FILE NAME: pw:\\pathfl.bentley.com:pathfl-kce-pw-07\Documents\IL122277.044_KreutzerPH2\12_Design\12.3_CADD\SHEETS\044-SHT-MOT-XS-STAGE2.dgn

USER NAME = BW001	DESIGNED - EJB	REVISED -	
	DRAWN - EJB	REVISED -	
PLOT SCALE = 20.0000 ' / in.	CHECKED - KE	REVISED -	
PLOT DATE = 10/14/2025	DATE -	REVISED -	

STATE OF ILLINOIS
DEPARTMENT OF TRANSPORTATION

KREUTZER ROAD
MOT CROSS SECTIONS STAGE 2

SCALE: 1"=10' | SHEET OF SHEETS | STA. 71+50.00 R1 TO STA. 72+50.00 R1

F.A.U. RTE.	SECTION	COUNTY	TOTAL SHEETS	SHEET NO.
2259	20-00050-00-PV	KANE	343	132

CONTRACT NO.

ILLINOIS | FED. AID PROJECT

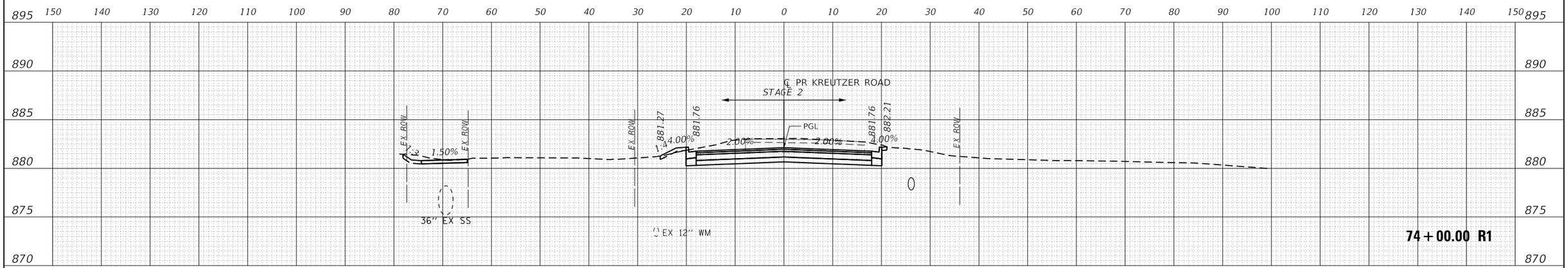

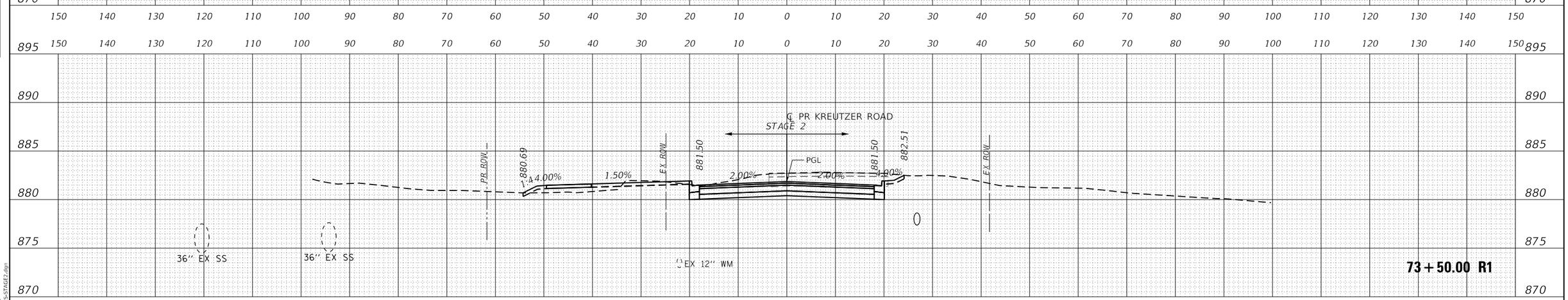

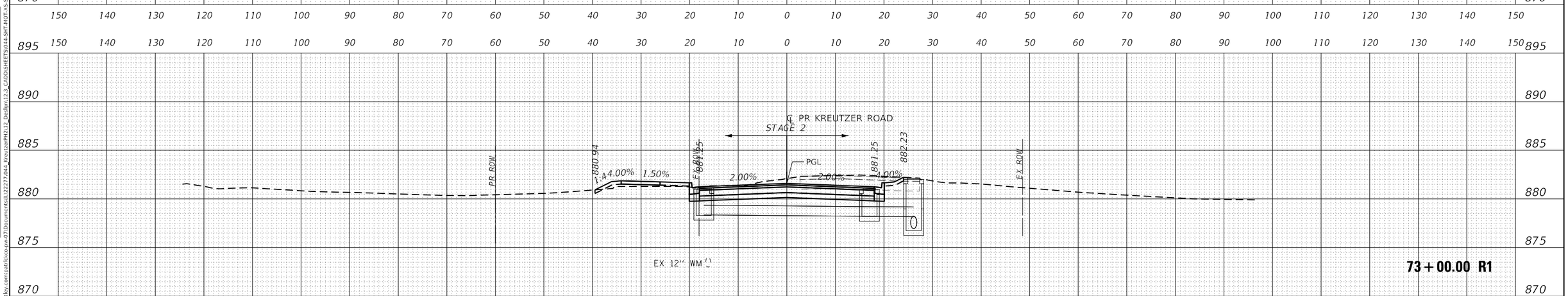

USER NAME = BW001	DESIGNED - EJB	REVISED -	
	DRAWN - EJB	REVISED -	
PLOT SCALE = 20.0000 ' / in.	CHECKED - KE	REVISED -	
PLOT DATE = 10/14/2025	DATE -	REVISED -	

STATE OF ILLINOIS
DEPARTMENT OF TRANSPORTATION

KREUTZER ROAD
MOT CROSS SECTIONS STAGE 2

SCALE: 1"=10' | SHEET OF SHEETS | STA. 73+00.00 R1 TO STA. 74+00.00 R1

F.A.U. RTE.	SECTION	COUNTY	TOTAL SHEETS	SHEET NO.
2259	20-00050-00-PV	KANE	343	133

CONTRACT NO.

ILLINOIS | FED. AID PROJECT

FINAL SURVEY — NOTE BOOK NO. — SURVEYED — PLOTTED — TEMPLATE — AREAS — AREAS CHECKED — BY — DATE

ORIGINAL SURVEY — NOTE BOOK NO. — SURVEYED — PLOTTED — TEMPLATE — AREAS — AREAS CHECKED — BY — DATE

MODEL: PR_KREUTZER_1
FILE NAME: pw:\\pathlcsc0-pw.bentley.com:pathlcsc0-pw07\Documents\LJ22277.044_KreutzerPH2\12_Design\12.3_CADD\SHEETS\044-SHT-MOT-XS-STAGE2.dgn

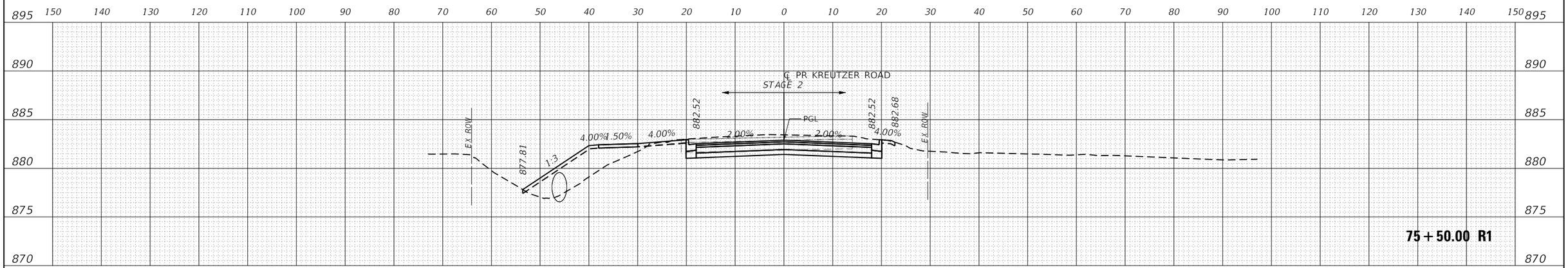

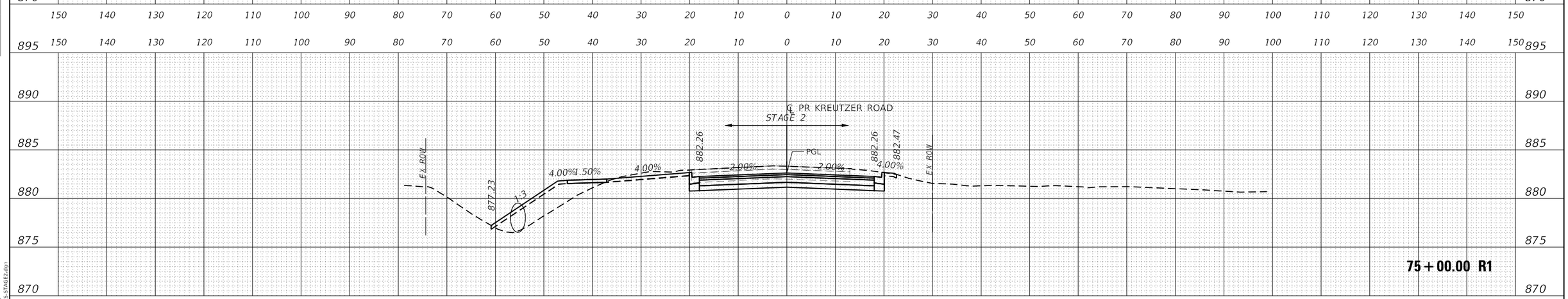

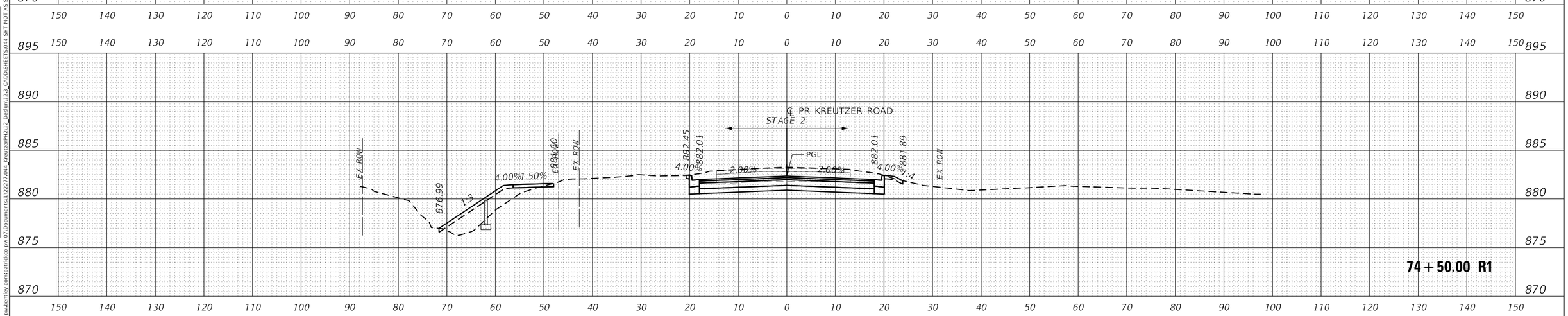

USER NAME = BW001	DESIGNED - EJB	REVISED -	
	DRAWN - EJB	REVISED -	
PLOT SCALE = 20.0000 ' / in.	CHECKED - KE	REVISED -	
PLOT DATE = 10/14/2025	DATE -	REVISED -	

STATE OF ILLINOIS
DEPARTMENT OF TRANSPORTATION

KREUTZER ROAD
MOT CROSS SECTIONS STAGE 2

SCALE: 1"=10' | SHEET OF SHEETS | STA. 74+50.00 R1 TO STA. 75+50.00 R1

F.A.U. RTE.	SECTION	COUNTY	TOTAL SHEETS	SHEET NO.
2259	20-00050-00-PV	KANE	343	134

CONTRACT NO.

ILLINOIS | FED. AID PROJECT

FINAL SURVEY — NOTE BOOK NO. — SURVEYED — PLOTTED — TEMPLATE — AREAS — AREAS CHECKED — BY — DATE

ORIGINAL SURVEY — NOTE BOOK NO. — SURVEYED — PLOTTED — TEMPLATE — AREAS — AREAS CHECKED — BY — DATE

MODEL: PR_KREUTZER_1
FILE NAME: pw:\\pathfinder-pw.bentley.com:pathfinder-pw-07\Documents\IL122277.044_Kreutzer PH2\12_Design\12.3_CADD\SHEETS\044-SHT-MOT-XS-STAGE2.dgn

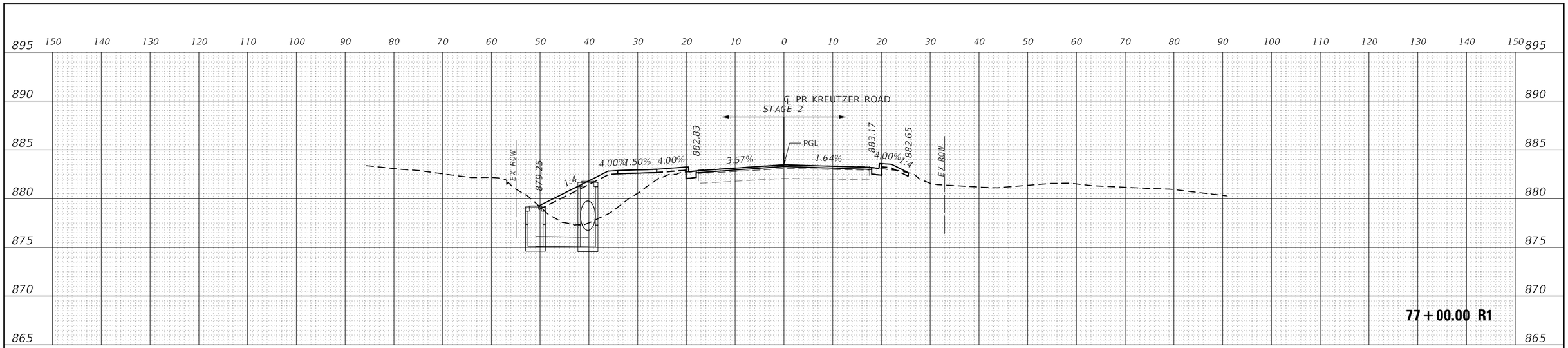

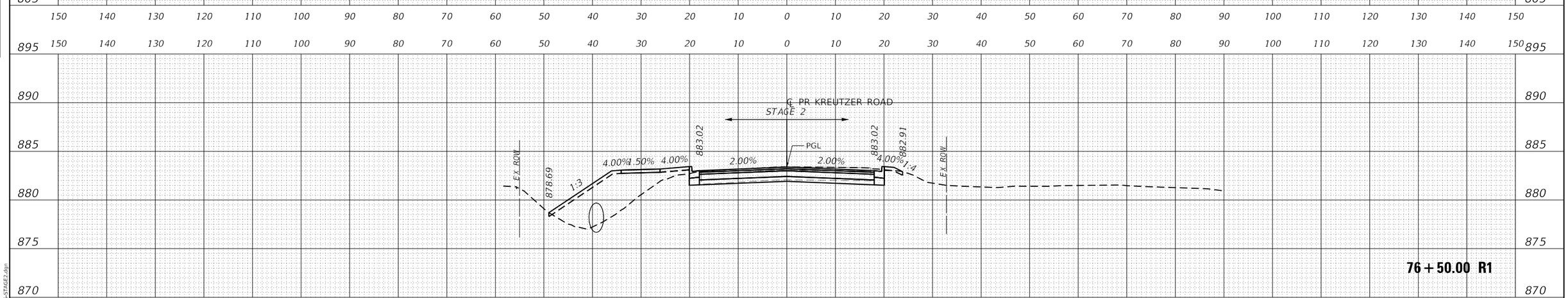

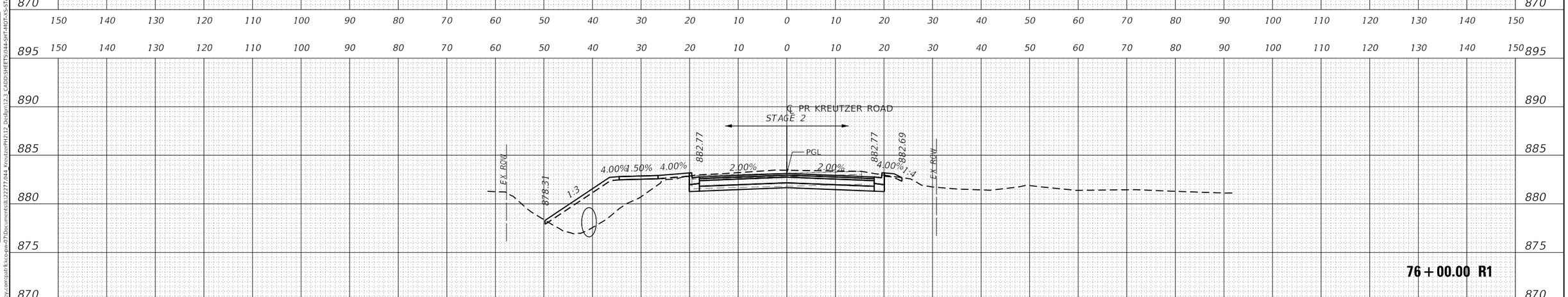

USER NAME = BW001	DESIGNED - EJB	REVISED -	STATE OF ILLINOIS DEPARTMENT OF TRANSPORTATION
	DRAWN - EJB	REVISED -	
PLOT SCALE = 20.0000 ' / in.	CHECKED - KE	REVISED -	
PLOT DATE = 10/14/2025	DATE -	REVISED -	

KREUTZER ROAD
MOT CROSS SECTIONS STAGE 2

SCALE: 1"=10' | SHEET OF SHEETS | STA. 76+00.00 R1 TO STA. 77+00.00 R1

F.A.U. RTE.	SECTION	COUNTY	TOTAL SHEETS	SHEET NO.
2259	20-00050-00-PV	KANE	343	135
		CONTRACT NO.		
		ILLINOIS	FED. AID PROJECT	

FINAL SURVEY — NOTE BOOK NO. — SURVEYED — PLOTTED — TEMPLATE — AREAS — AREAS CHECKED — BY — DATE

ORIGINAL SURVY — NOTE BOOK NO. — SURVEYED — PLOTTED — TEMPLATE — AREAS — AREAS CHECKED — BY — DATE

MODEL: PR_KREUTZER_1
FILE NAME: pw:\\pathlocs+pw.bentley.com:pathlocs-pw-07\Documents\112227\044_KreutzerPH2\112_Design\12-3_CADD\SHEETS\0445-SHT-MOT-XS-STAGE2.dgn

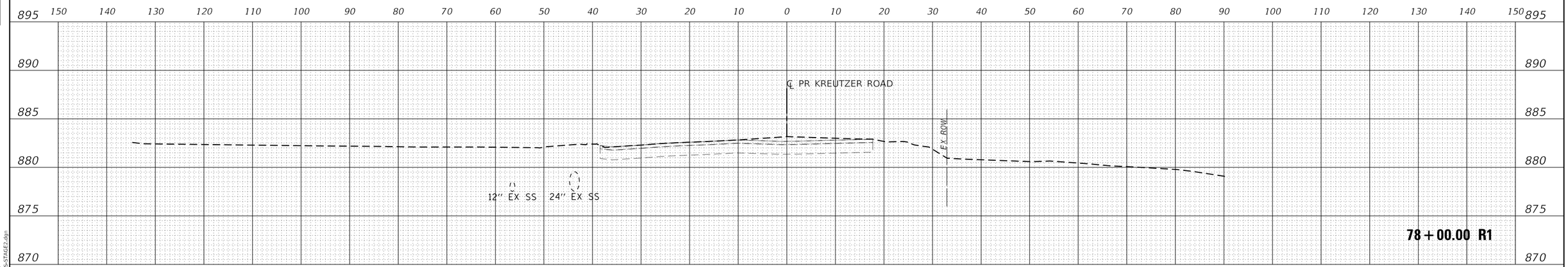

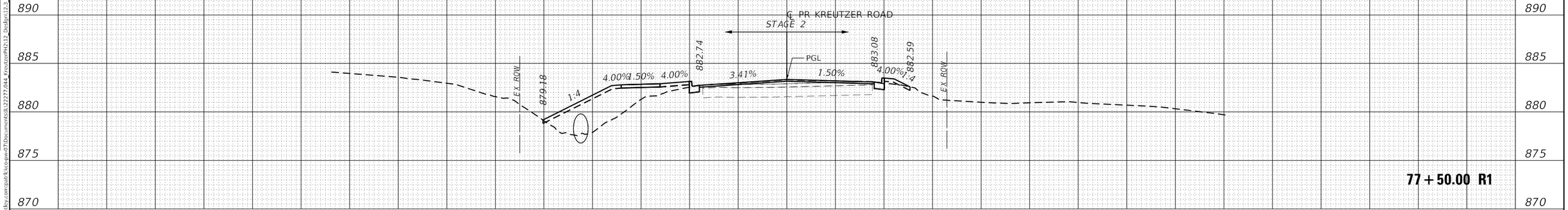

USER NAME = BW001	DESIGNED - EJB	REVISED -	STATE OF ILLINOIS DEPARTMENT OF TRANSPORTATION
	DRAWN - EJB	REVISED -	
PLOT SCALE = 20.0000 ' / in.	CHECKED - KE	REVISED -	
PLOT DATE = 10/14/2025	DATE -	REVISED -	

KREUTZER ROAD
MOT CROSS SECTIONS STAGE 2

SCALE: 1"=10' | SHEET OF SHEETS | STA. 77+50.00 R1 TO STA. 78+00.00 R1

F.A.U. RTE.	SECTION	COUNTY	TOTAL SHEETS	SHEET NO.
2259	20-00050-00-PV	KANE	343	136
		CONTRACT NO.		
		ILLINOIS	FED. AID PROJECT	

FINAL SURVEY — NOTE BOOK NO. — SURVEYED — PLOTTED — TEMPLATE — AREAS — AREAS CHECKED — BY — DATE

ORIGINAL SURVEY — NOTE BOOK NO. — SURVEYED — PLOTTED — TEMPLATE — AREAS — AREAS CHECKED — BY — DATE

MODEL: PR_KREUTZER_1
FILE NAME: pw:\\pathlc\kcc-pw.bentley.com:pathlc\kcc-pw-07\Documents\L22277.044 Kreutzer PH2\12 Design\12.3 CADD\SHEETS\044-SHT-MOT-XS-STAGE2.dgn

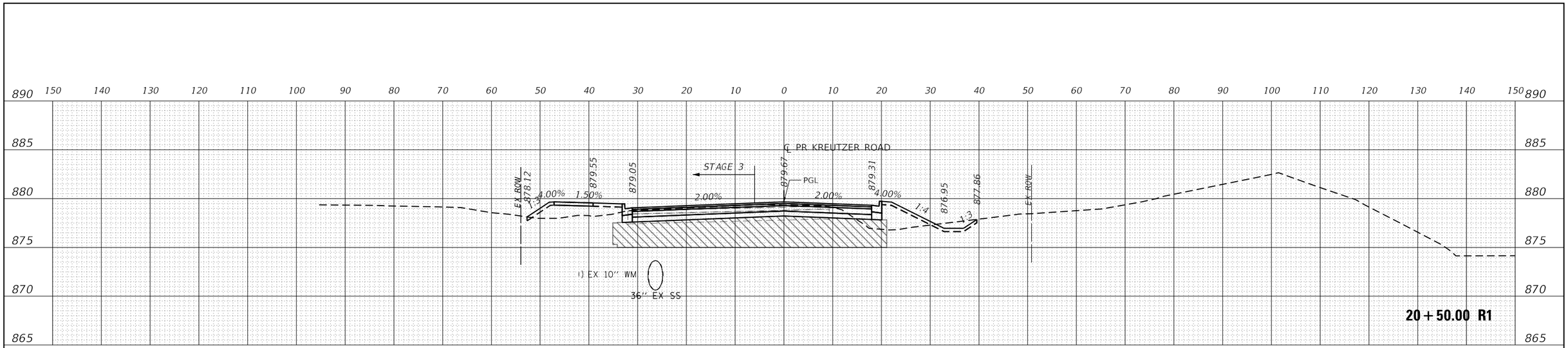

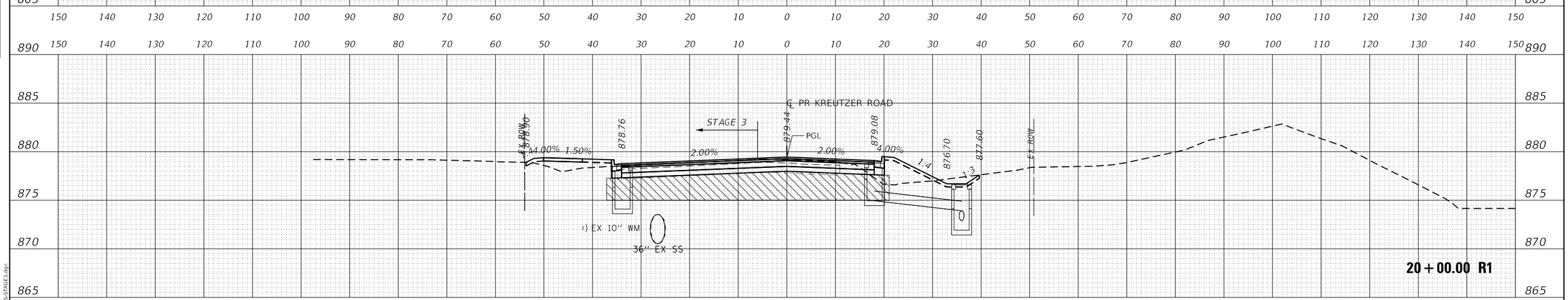

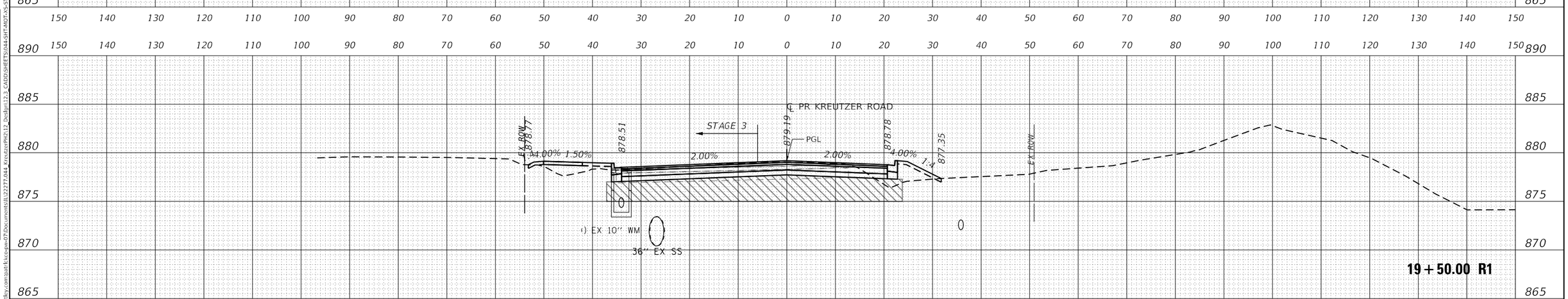

USER NAME = BW001	DESIGNED - EJB	REVISED -	
	DRAWN - EJB	REVISED -	
PLOT SCALE = 20.0000 ' / in.	CHECKED - KE	REVISED -	
PLOT DATE = 10/14/2025	DATE -	REVISED -	

STATE OF ILLINOIS
DEPARTMENT OF TRANSPORTATION

KREUTZER ROAD
MOT CROSS SECTIONS STAGE 3

SCALE: 1"=10' | SHEET OF SHEETS | STA. 19+50.00 R1 TO STA. 20+50.00 R1

F.A.U. RTE.	SECTION	COUNTY	TOTAL SHEETS	SHEET NO.
2259	20-00050-00-PV	KANE	343	137
		CONTRACT NO.		
		ILLINOIS	FED. AID PROJECT	

FINAL SURVEY — NOTE BOOK NO. — SURVEYED — PLOTTED — TEMPLATE — AREAS — AREAS CHECKED — BY — DATE

ORIGINAL SURVEY — NOTE BOOK NO. — SURVEYED — PLOTTED — TEMPLATE — AREAS — AREAS CHECKED — BY — DATE

MODEL: PR_KREUTZER_1
FILE NAME: pw:\\pathlicos-pw.bentley.com:pathlicos-pw-07\Documents\IL222277,044_Kreutzer(PH2)\12_Design\12.2_CADD\SHEETS\044-SHT-MOT-XS-STAGE3.dgn

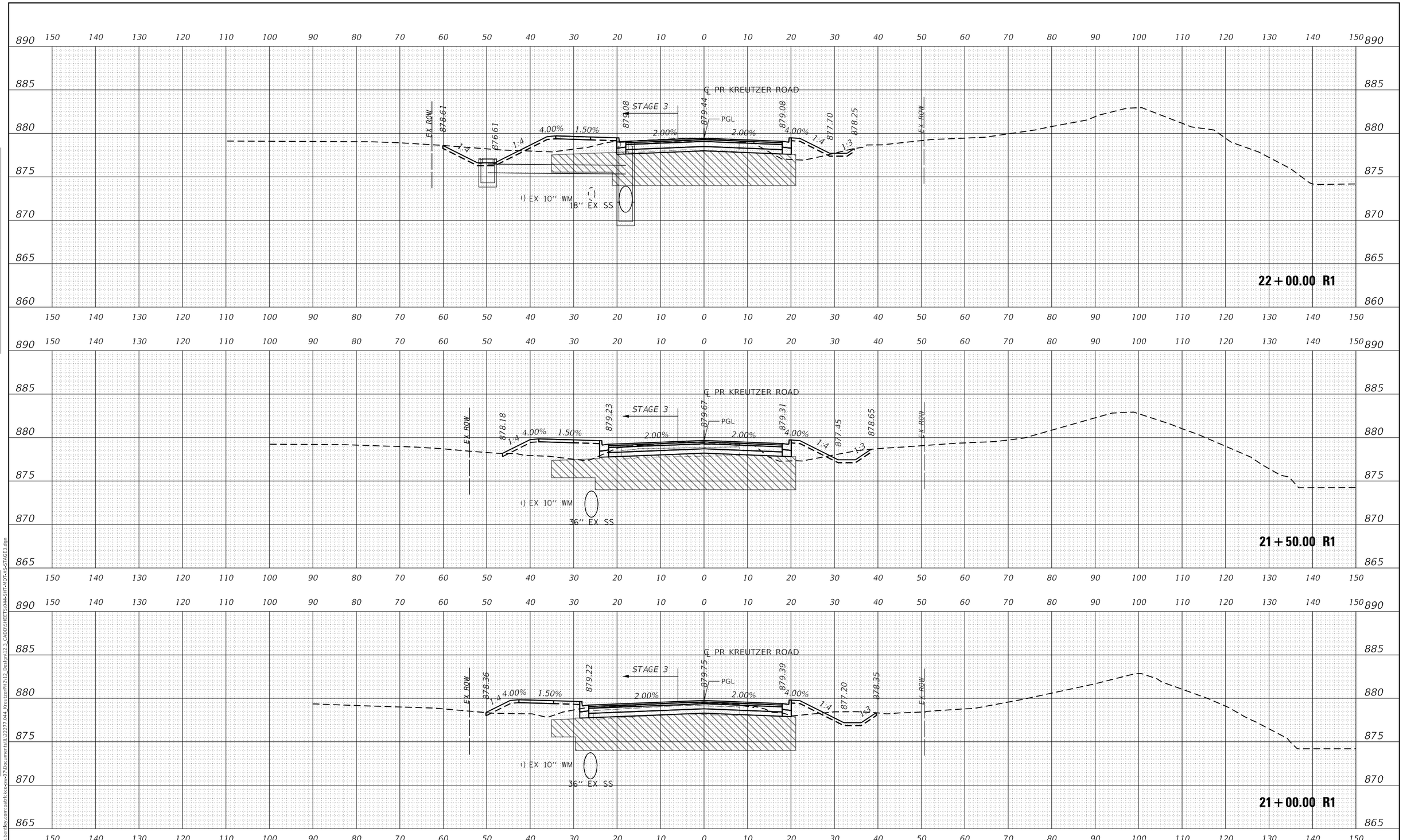

USER NAME = BW001	DESIGNED - EJB	REVISED -
	DRAWN - EJB	REVISED -
PLOT SCALE = 20.0000 ' / in.	CHECKED - KE	REVISED -
PLOT DATE = 10/14/2025	DATE -	REVISED -

STATE OF ILLINOIS
DEPARTMENT OF TRANSPORTATION

KREUTZER ROAD
MOT CROSS SECTIONS STAGE 3

SCALE: 1"=10' | SHEET OF SHEETS | STA. 21+00.00 R1 TO STA. 22+00.00 R1

F.A.U. RTE.	SECTION	COUNTY	TOTAL SHEETS	SHEET NO.
2259	20-00050-00-PV	KANE	343	138

CONTRACT NO.

ILLINOIS | FED. AID PROJECT

FINAL SURVEY — NOTE BOOK — NO. — SURVEYED — PLOTTED — TEMPLATE — AREAS — AREAS CHECKED — BY — DATE

ORIGINAL SURVEY — NOTE BOOK — NO. — SURVEYED — PLOTTED — TEMPLATE — AREAS — AREAS CHECKED — BY — DATE

MODEL: PR_KREUTZER_1
FILE NAME: pw:\\pathfkcc-pw.bentley.com:pathfkcc-pw-07\Documents\IL122277\044_KreutzerPH2\12 Design\12.3_CADD\SHEETS\044-SHT-MOT-XS-STAGE3.dgn

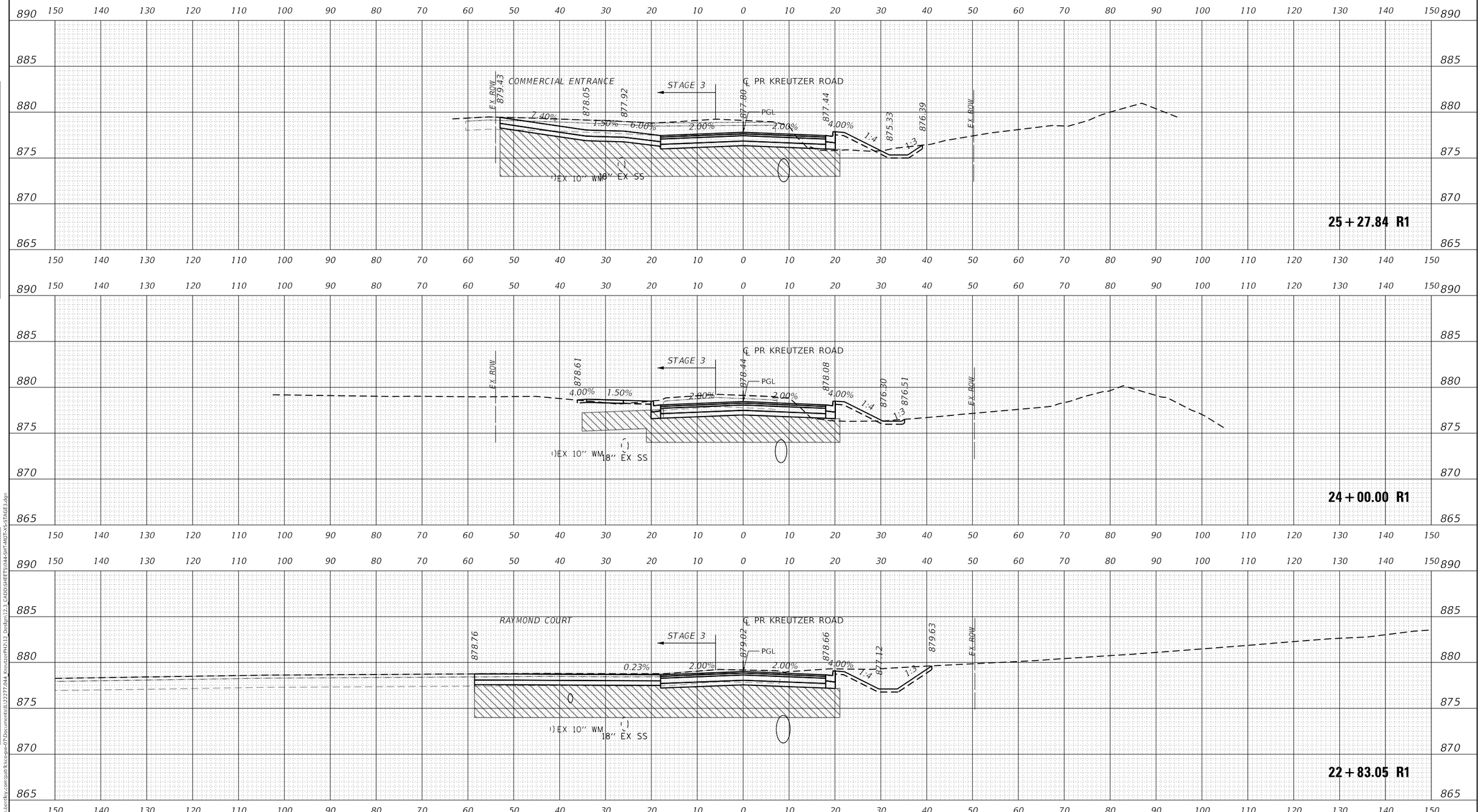

USER NAME = BW001	DESIGNED - EJB	REVISED -	
	DRAWN - EJB	REVISED -	
PLOT SCALE = 20.0000 ' / in.	CHECKED - KE	REVISED -	
PLOT DATE = 10/14/2025	DATE -	REVISED -	

STATE OF ILLINOIS
DEPARTMENT OF TRANSPORTATION

KREUTZER ROAD
MOT CROSS SECTIONS STAGE 3

SCALE: 1"=10' | SHEET OF SHEETS | STA. 22+83.05 R1 TO STA. 25+27.84 R1

F.A.U. RTE.	SECTION	COUNTY	TOTAL SHEETS	SHEET NO.
2259	20-00050-00-PV	KANE	343	139

CONTRACT NO.

ILLINOIS | FED. AID PROJECT

FINAL SURVEY — NOTE BOOK NO. — SURVEYED — PLOTTED — TEMPLATE — AREAS — AREAS CHECKED — BY — DATE

ORIGINAL SURVEY — NOTE BOOK NO. — SURVEYED — PLOTTED — TEMPLATE — AREAS — AREAS CHECKED — BY — DATE

MODEL: PR_KREUTZER_1
FILE NAME: pw://pathficcoepw.bentley.com:pathficcoepw-07/Documents/IL122277/044_KreutzerPH2/12_Design/12.3_CADD/SHEETS/044-SHT-MOT-XS-STAGE3.dgn

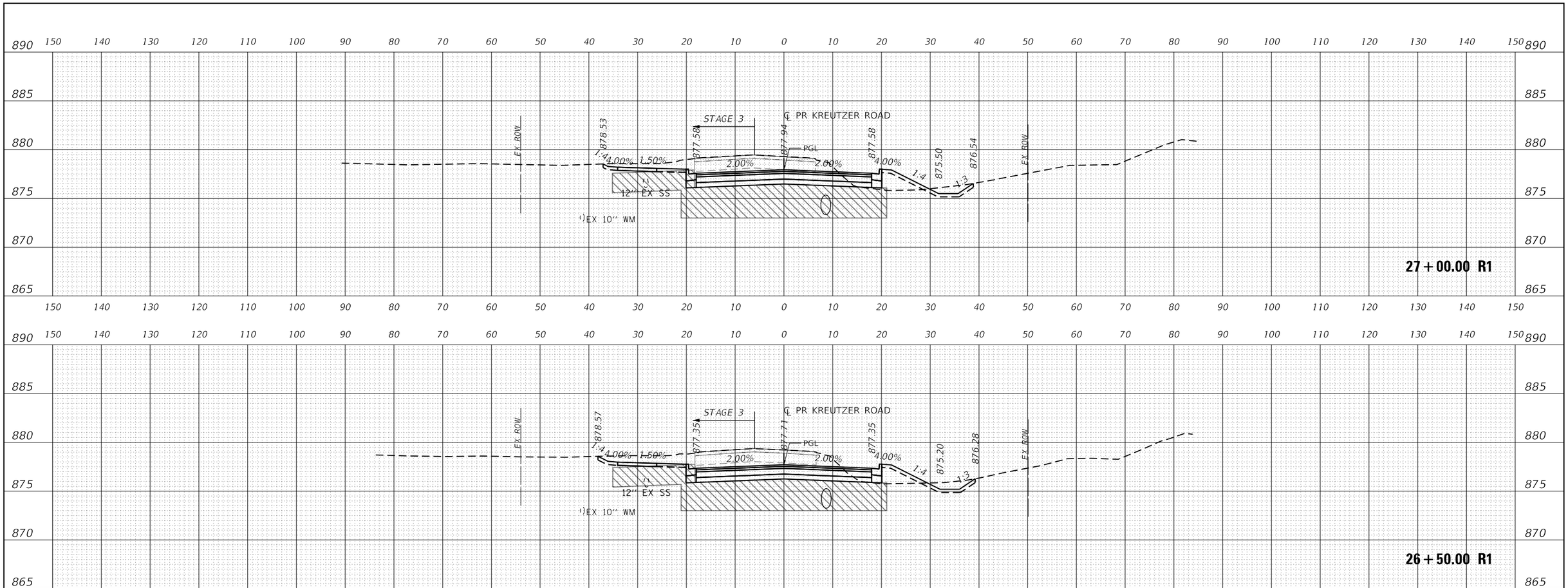

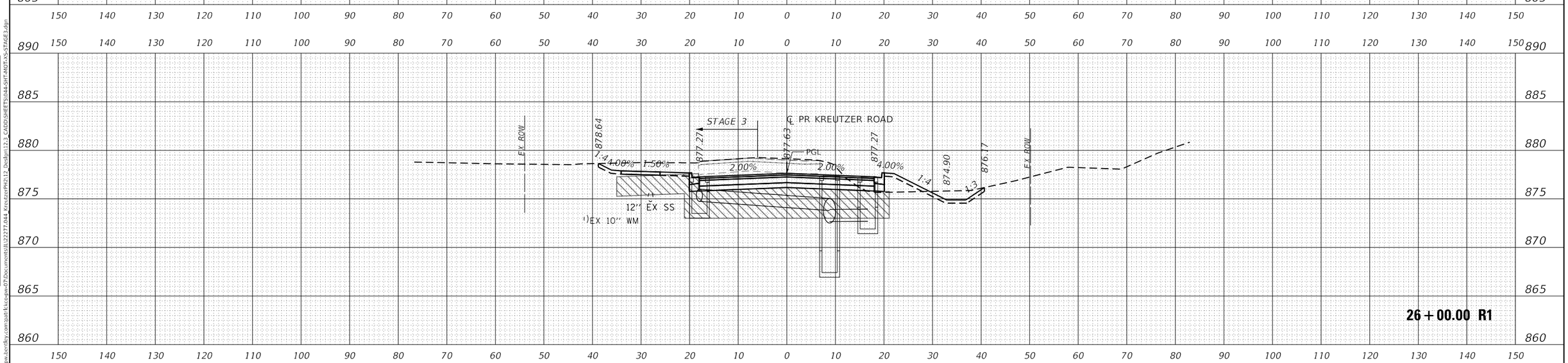

FINAL SURVEY		BY	DATE
NOTE BOOK	SURVEYED		
NO.	PLOTTED		
	TEMPLATE		
	AREAS		
	AREAS CHECKED		

ORIGINAL SURVEY		BY	DATE
NOTE BOOK	SURVEYED		
NO.	PLOTTED		
	TEMPLATE		
	AREAS		
	AREAS CHECKED		

MODEL: PR_KREUTZER_1
FILE NAME: pw:\\pathfl.sco.pw.bentley.com:pathfl.sco-pw-07\Documents\IL122277.044_KreutzerPH2\12_Design\12.3_CADD\SHEETS\044-SHT-MOT-XS-STAGE3.dgn

USER NAME = BW001	DESIGNED - EJB	REVISED -	
	DRAWN - EJB	REVISED -	
PLOT SCALE = 20.0000 ' / in.	CHECKED - KE	REVISED -	
PLOT DATE = 10/14/2025	DATE -	REVISED -	

STATE OF ILLINOIS
DEPARTMENT OF TRANSPORTATION

KREUTZER ROAD
MOT CROSS SECTIONS STAGE 3

SCALE: 1"=10' | SHEET OF SHEETS | STA. 26+00.00 R1 TO STA. 27+00.00 R1

F.A.U. RTE.	SECTION	COUNTY	TOTAL SHEETS	SHEET NO.
2259	20-00050-00-PV	KANE	343	140

CONTRACT NO.

ILLINOIS | FED. AID PROJECT

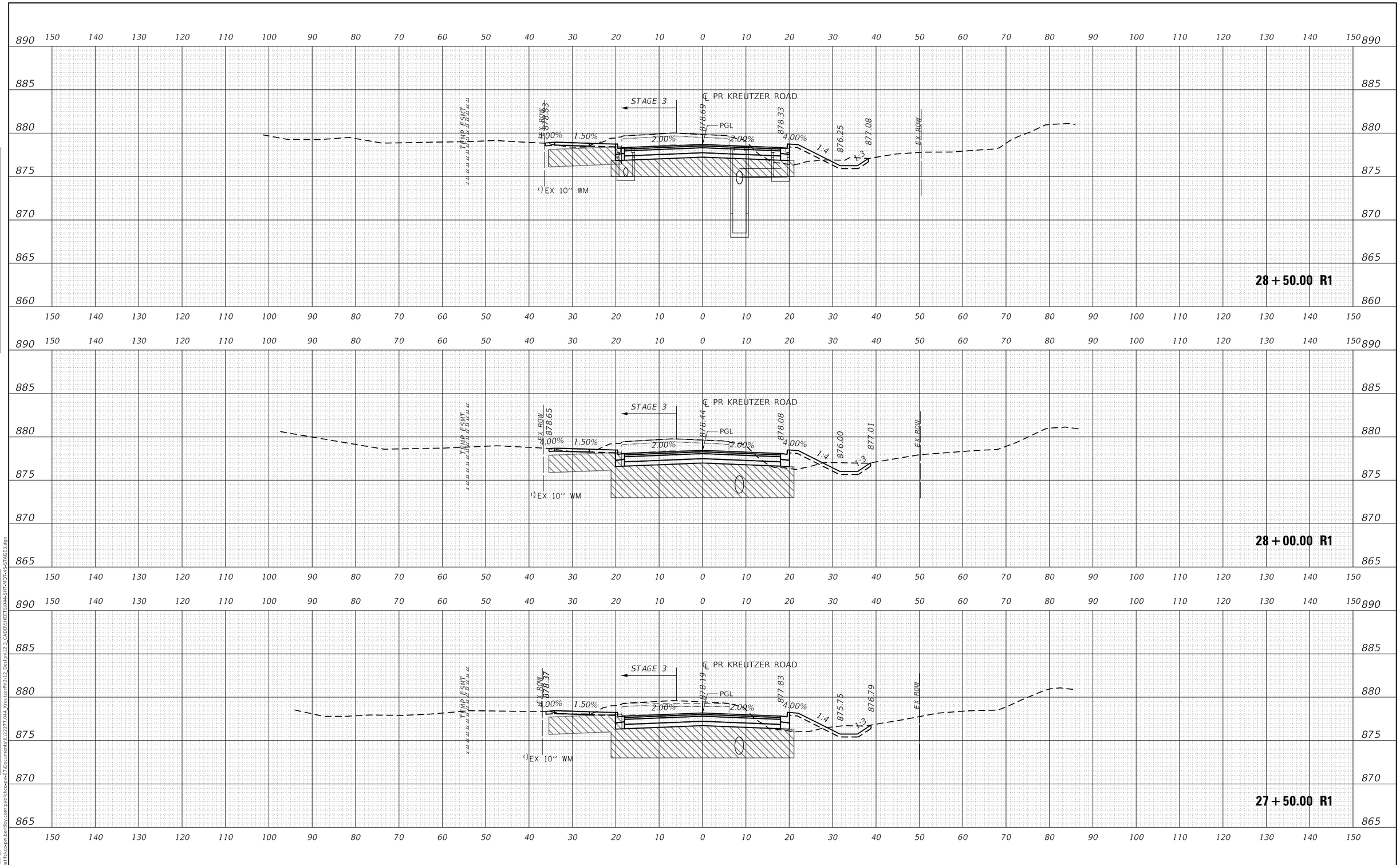

USER NAME = BW001	DESIGNED - EJB	REVISED -	
	DRAWN - EJB	REVISED -	
PLOT SCALE = 20.0000 ' / in.	CHECKED - KE	REVISED -	
PLOT DATE = 10/14/2025	DATE -	REVISED -	

STATE OF ILLINOIS
DEPARTMENT OF TRANSPORTATION

KREUTZER ROAD
MOT CROSS SECTIONS STAGE 3

SCALE: 1"=10' | SHEET OF SHEETS | STA. 27+50.00 R1 TO STA. 28+50.00 R1

F.A.U. RTE.	SECTION	COUNTY	TOTAL SHEETS	SHEET NO.
2259	20-00050-00-PV	KANE	343	141

CONTRACT NO.

ILLINOIS | FED. AID PROJECT

FINAL SURVEY — NOTE BOOK NO. — SURVEYED — PLOTTED — TEMPLATE — AREAS — AREAS CHECKED — BY — DATE

ORIGINAL SURVEY — NOTE BOOK NO. — SURVEYED — PLOTTED — TEMPLATE — AREAS — AREAS CHECKED — BY — DATE

MODEL: PR_KREUTZER_1
FILE NAME: pw:\\pathkcco-pw.bentley.com:path kcco-pw-07\Documents\JJ\22277.044 Kreutzer PH2\12 Design\12.3 CADD\SHEETS\044-SHT-MOT-XS-STAGE3.dgn

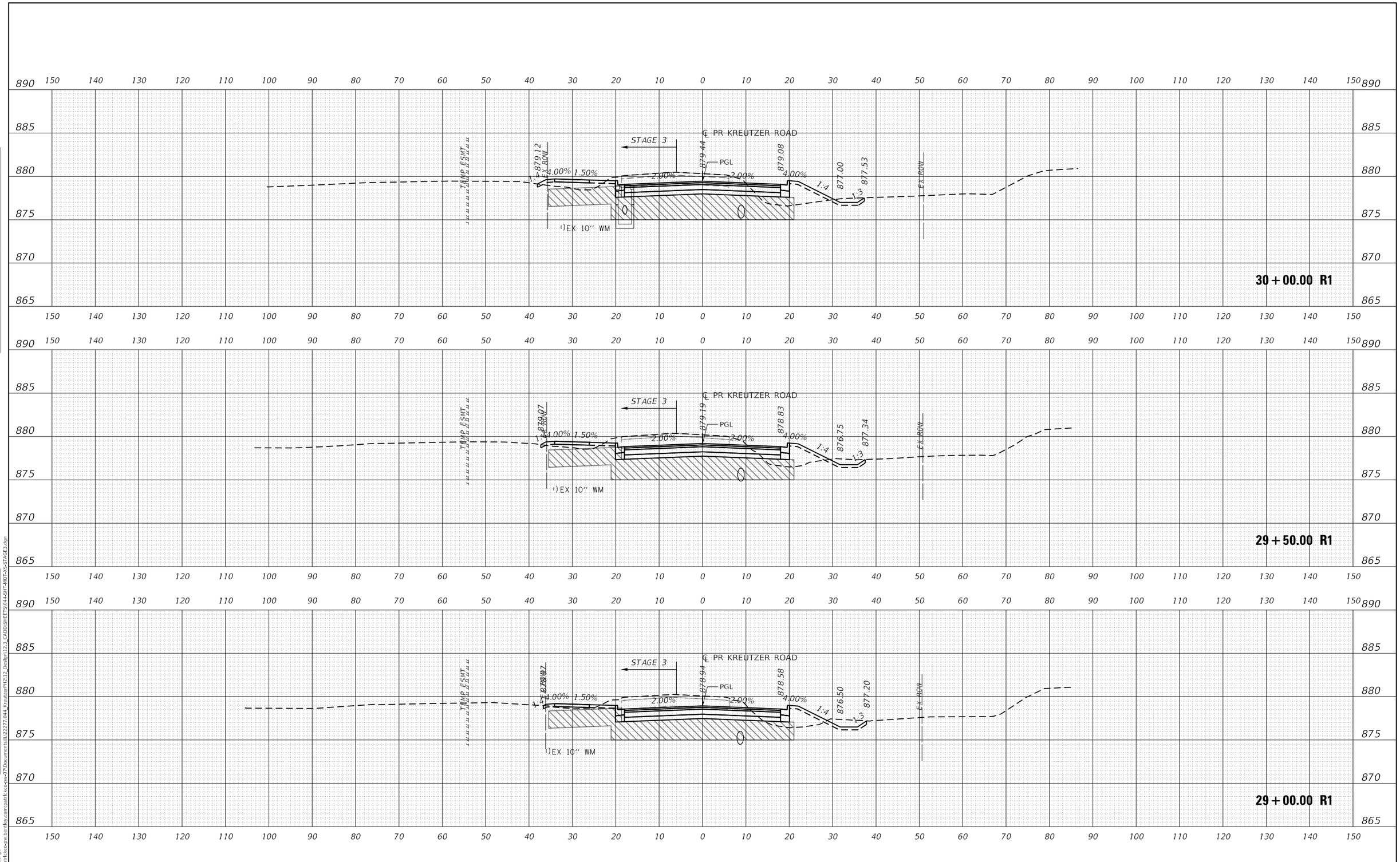

FINAL SURVEY	BY	DATE
SURVEYED		
PLOTTED		
TEMPLATE		
AREAS		
AREAS CHECKED		
NOTE BOOK		
NO.		

ORIGINAL SURVEY	BY	DATE
SURVEYED		
PLOTTED		
TEMPLATE		
AREAS		
AREAS CHECKED		
NOTE BOOK		
NO.		

MODEL: PR_KREUTZER_1
FILE NAME: pw:\\pathfinder-pw.bentley.com:path finder-07\Documents\IL\222777.044_KreutzerPH2\12 Design\12.3_CADD\SHEETS\044-SHT-MOT-XS-STAGE3.dgn

USER NAME = BW001	DESIGNED - EJB	REVISED -
	DRAWN - EJB	REVISED -
PLOT SCALE = 20.0000 ' / in.	CHECKED - KE	REVISED -
PLOT DATE = 10/14/2025	DATE -	REVISED -

STATE OF ILLINOIS
DEPARTMENT OF TRANSPORTATION

KREUTZER ROAD
MOT CROSS SECTIONS STAGE 3

SCALE: 1"=10' | SHEET OF SHEETS | STA. 29+00.00 R1 TO STA. 30+00.00 R1

F.A.U. RTE.	SECTION	COUNTY	TOTAL SHEETS	SHEET NO.
2259	20-00050-00-PV	KANE	343	142
		CONTRACT NO.		
	ILLINOIS	FED. AID PROJECT		

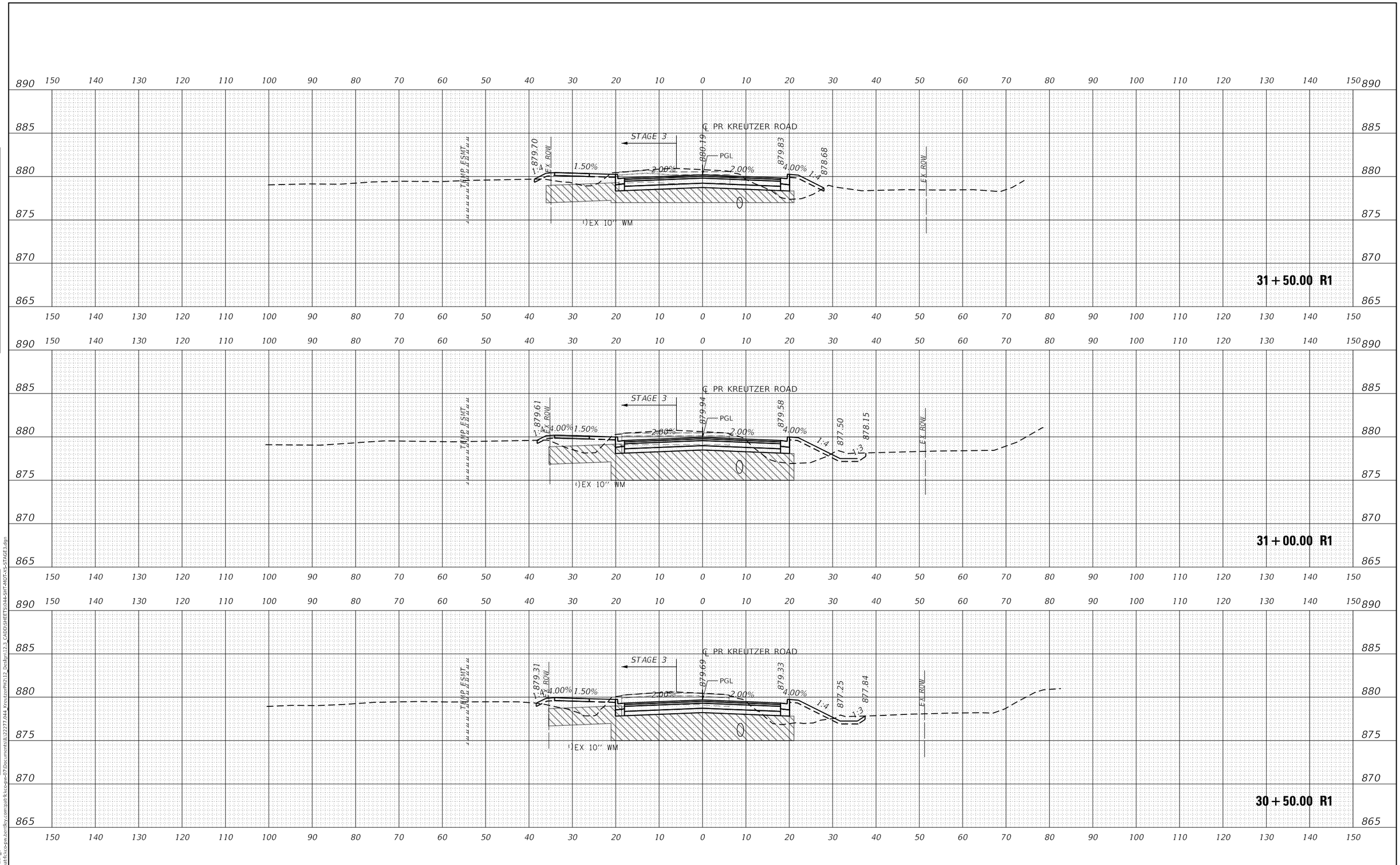

FINAL SURVEY		BY	DATE
NOTE BOOK	SURVEYED		
NO.	PLOTTED		
	TEMPLATE		
	AREAS		
	AREAS CHECKED		

ORIGINAL SURVEY		BY	DATE
NOTE BOOK	SURVEYED		
NO.	PLOTTED		
	TEMPLATE		
	AREAS		
	AREAS CHECKED		

MODEL: PR_KREUTZER_1
FILE NAME: pw:\\pathfkcc-pw.bentley.com:path fkcc-pw-07\Documents\JLJ22277-044_KreutzerPH2\12 Design\12-3_CADD\SHEETS\044-SHT-MOT-XS-STAGE3.dgn

USER NAME = BW001	DESIGNED - EJB	REVISED -
	DRAWN - EJB	REVISED -
PLOT SCALE = 20.0000 ' / in.	CHECKED - KE	REVISED -
PLOT DATE = 10/14/2025	DATE -	REVISED -

STATE OF ILLINOIS
DEPARTMENT OF TRANSPORTATION

KREUTZER ROAD
MOT CROSS SECTIONS STAGE 3

SCALE: 1"=10' | SHEET OF SHEETS | STA. 30+50.00 R1 TO STA. 31+50.00 R1

F.A.U. RTE.	SECTION	COUNTY	TOTAL SHEETS	SHEET NO.
2259	20-00050-00-PV	KANE	343	143
		CONTRACT NO.		
		ILLINOIS	FED. AID PROJECT	



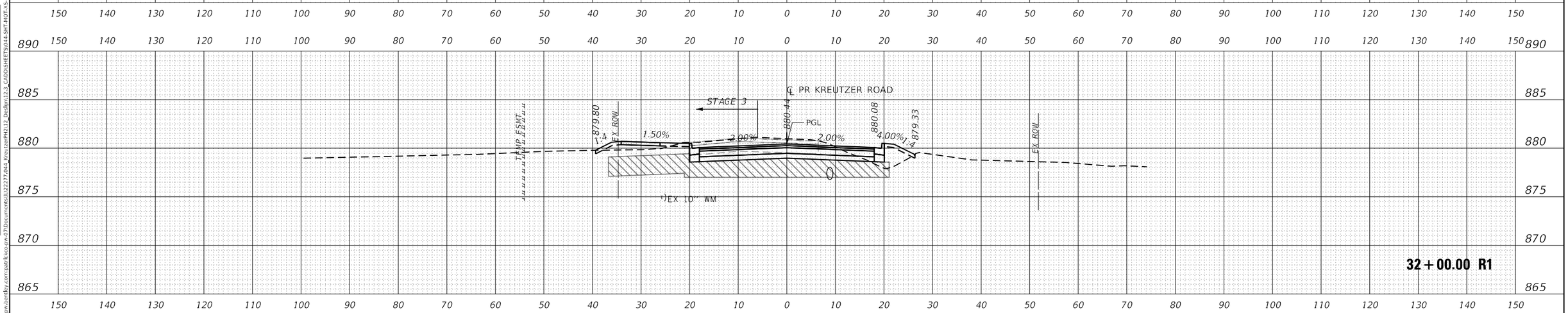

FINAL SURVEY	BY	DATE
SURVEYED		
PLOTTED		
TEMPLATE		
AREAS		
AREAS CHECKED		
NOTE BOOK		
NO.		

ORIGINAL SURVEY	BY	DATE
SURVEYED		
PLOTTED		
TEMPLATE		
AREAS		
AREAS CHECKED		
NOTE BOOK		
NO.		

MODEL: PR_KREUTZER_1
FILE NAME: pw://pathfinder.bentley.com:pathfinder-pw-07/Documents/IL122277.044_KreutzerPH2/12_Design/12.3_CADD/SHEETS/044-SHT-MOT-XS-STAGE3.dgn

USER NAME = BW001	DESIGNED - EJB	REVISED -	
	DRAWN - EJB	REVISED -	
PLOT SCALE = 20.0000 ' / in.	CHECKED - KE	REVISED -	
PLOT DATE = 10/14/2025	DATE -	REVISED -	

STATE OF ILLINOIS
DEPARTMENT OF TRANSPORTATION

KREUTZER ROAD
MOT CROSS SECTIONS STAGE 3

SCALE: 1"=10' | SHEET OF SHEETS | STA. 32+00.00 R1 TO STA. 33+31.90 R1

F.A.U. RTE.	SECTION	COUNTY	TOTAL SHEETS	SHEET NO.
2259	20-00050-00-PV	KANE	343	144

CONTRACT NO.

ILLINOIS | FED. AID PROJECT

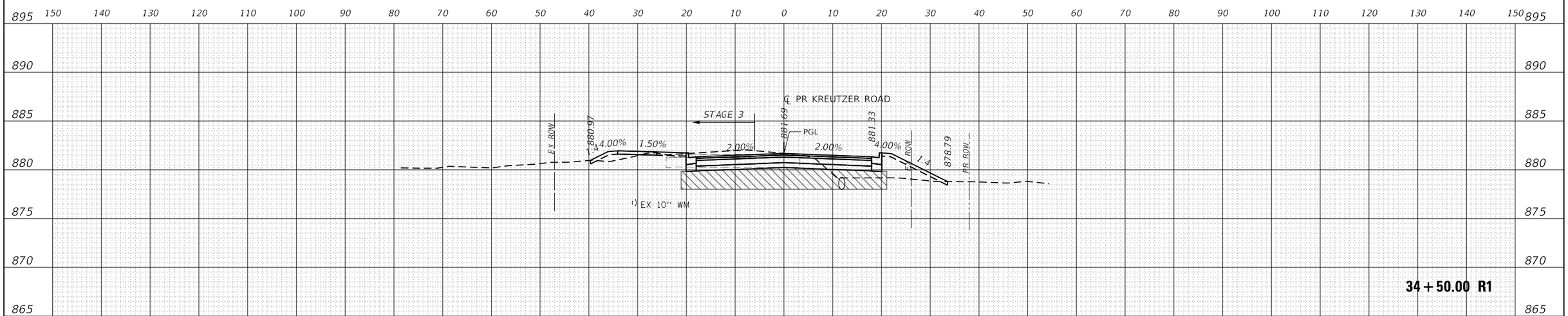

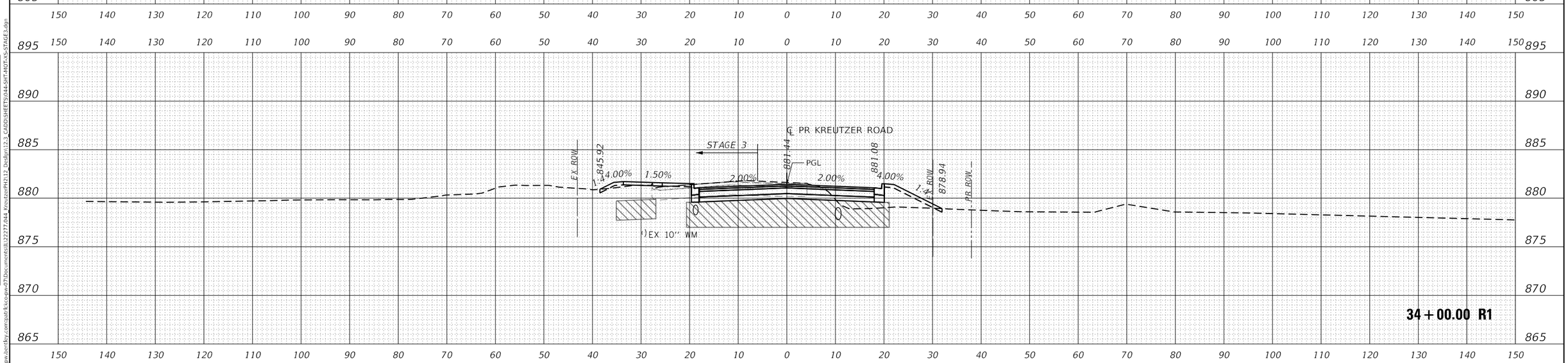

USER NAME = BW001	DESIGNED - EJB	REVISED -	
	DRAWN - EJB	REVISED -	
PLOT SCALE = 20.0000 ' / in.	CHECKED - KE	REVISED -	
PLOT DATE = 10/14/2025	DATE -	REVISED -	

STATE OF ILLINOIS
DEPARTMENT OF TRANSPORTATION

KREUTZER ROAD
MOT CROSS SECTIONS STAGE 3

SCALE: 1"=10' | SHEET OF SHEETS | STA. 34+00.00 R1 TO STA. 34+50.00 R1

F.A.U. RTE.	SECTION	COUNTY	TOTAL SHEETS	SHEET NO.
2259	20-00050-00-PV	KANE	343	145

CONTRACT NO.

ILLINOIS | FED. AID PROJECT

FINAL SURVEY — NOTE BOOK NO. — SURVEYED — PLOTTED — TEMPLATE — AREAS — AREAS CHECKED — BY — DATE

ORIGINAL SURVEY — NOTE BOOK NO. — SURVEYED — PLOTTED — TEMPLATE — AREAS — AREAS CHECKED — BY — DATE

MODEL: PR_KREUTZER_1
FILE NAME: pw:\\pathfl.bcc-pw.bentley.com:pathfl-bcc-pw-07\Documents\UL122277.044_KreutzerPH2\12_Design\12.3_CADD\SHEETS\044-SHT-MOT-XS-STAGE3.dgn

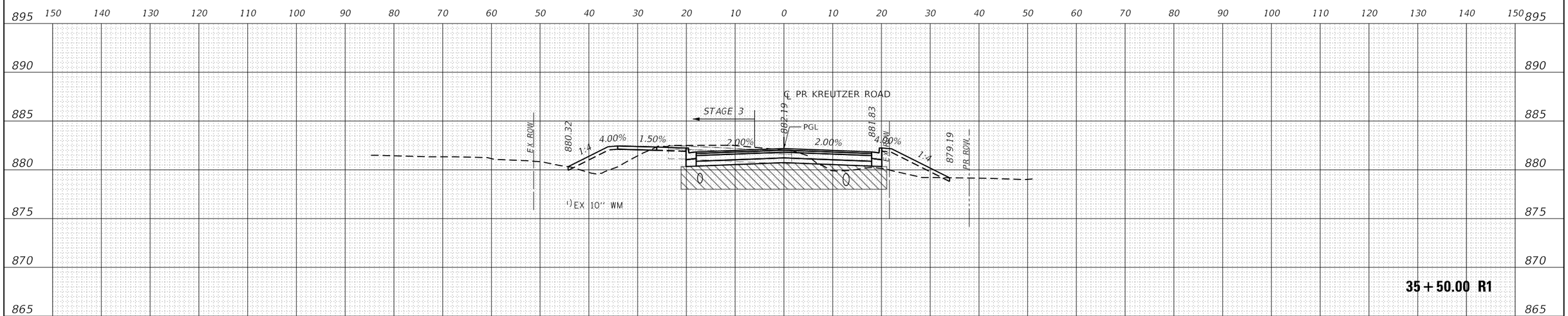

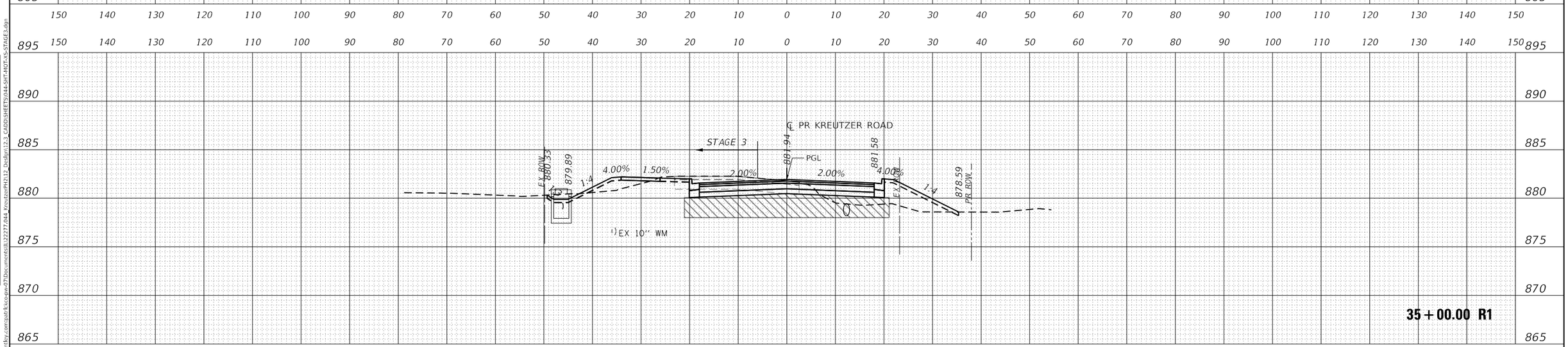

USER NAME = BW001	DESIGNED - EJB	REVISED -	
	DRAWN - EJB	REVISED -	
PLOT SCALE = 20.0000 ' / in.	CHECKED - KE	REVISED -	
PLOT DATE = 10/14/2025	DATE -	REVISED -	

STATE OF ILLINOIS
DEPARTMENT OF TRANSPORTATION

KREUTZER ROAD
MOT CROSS SECTIONS STAGE 3

SCALE: 1"=10' | SHEET OF SHEETS | STA. 35+00.00 R1 TO STA. 35+50.00 R1

F.A.U. RTE.	SECTION	COUNTY	TOTAL SHEETS	SHEET NO.
2259	20-00050-00-PV	KANE	343	146

CONTRACT NO.

ILLINOIS | FED. AID PROJECT

FINAL SURVEY — NOTE BOOK NO. — SURVEYED — PLOTTED — TEMPLATE — AREAS — AREAS CHECKED — BY — DATE

ORIGINAL SURVEY — NOTE BOOK NO. — SURVEYED — PLOTTED — TEMPLATE — AREAS — AREAS CHECKED — BY — DATE

MODEL: PR_KREUTZER_1
FILE NAME: pw:\\pathfl.sco.pw.bentley.com:pathfl.sco-pw-07\Documents\IL122277\044_Kreutzer\PH2\12_Design\12.3_CADD\SHEETS\044-SHT-MOT-XS-STAGE3.dgn

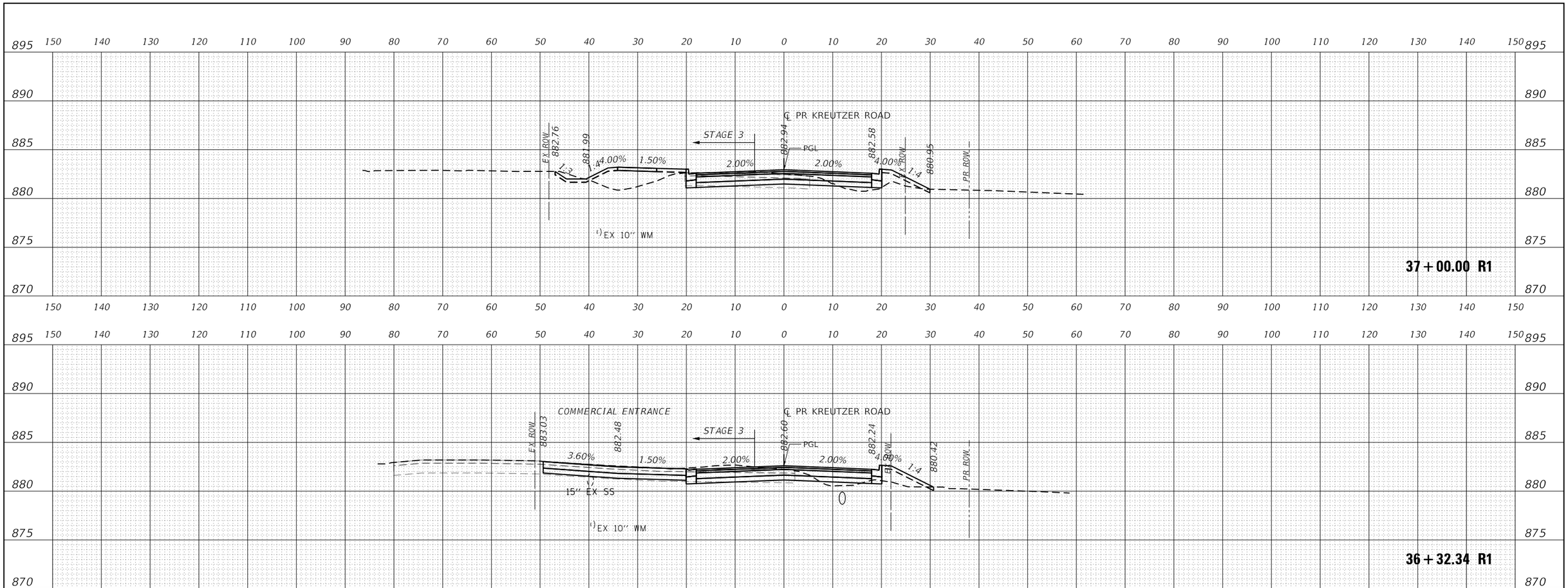

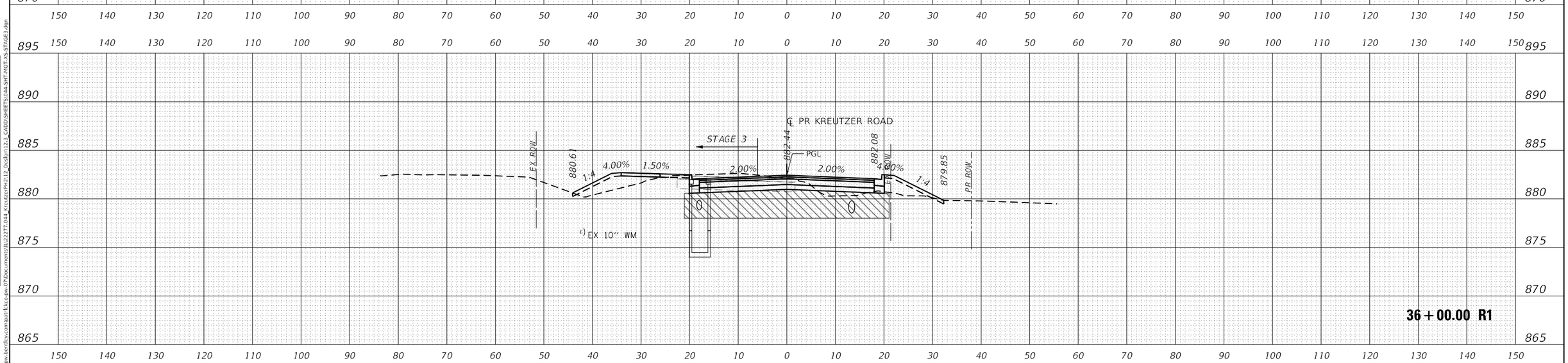

FINAL SURVEY	BY	DATE
SURVEYED		
PLOTTED		
TEMPLATE		
AREAS		
AREAS CHECKED		
NOTE BOOK NO.		

ORIGINAL SURVEY	BY	DATE
SURVEYED		
PLOTTED		
TEMPLATE		
AREAS		
AREAS CHECKED		
NOTE BOOK NO.		

MODEL: PR_KREUTZER_1
FILE NAME: pw:\\pathfl.kce-pw.bentley.com:pathfl.kce-pw-07\Documents\IL122277.044_Kreutzer\PH2\12_Design\12.3_CADD\SHEETS\044-SHT-MOT-XS-STAGE3.dgn

USER NAME = BW001	DESIGNED - EJB	REVISED -	
	DRAWN - EJB	REVISED -	
PLOT SCALE = 20.0000 ' / in.	CHECKED - KE	REVISED -	
PLOT DATE = 10/14/2025	DATE -	REVISED -	

STATE OF ILLINOIS
DEPARTMENT OF TRANSPORTATION

KREUTZER ROAD
MOT CROSS SECTIONS STAGE 3

SCALE: 1"=10' | SHEET OF SHEETS | STA. 36+00.00 R1 TO STA. 37+00.00 R1

F.A.U. RTE.	SECTION	COUNTY	TOTAL SHEETS	SHEET NO.
2259	20-00050-00-PV	KANE	343	147

CONTRACT NO.

ILLINOIS | FED. AID PROJECT

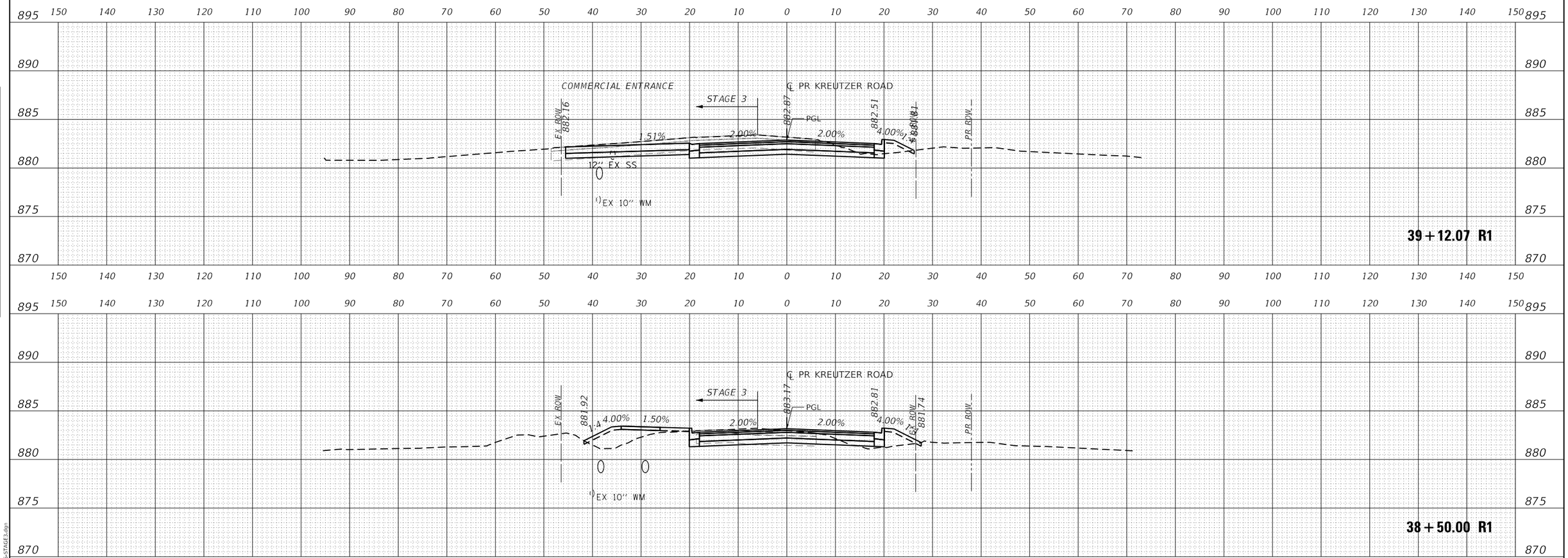

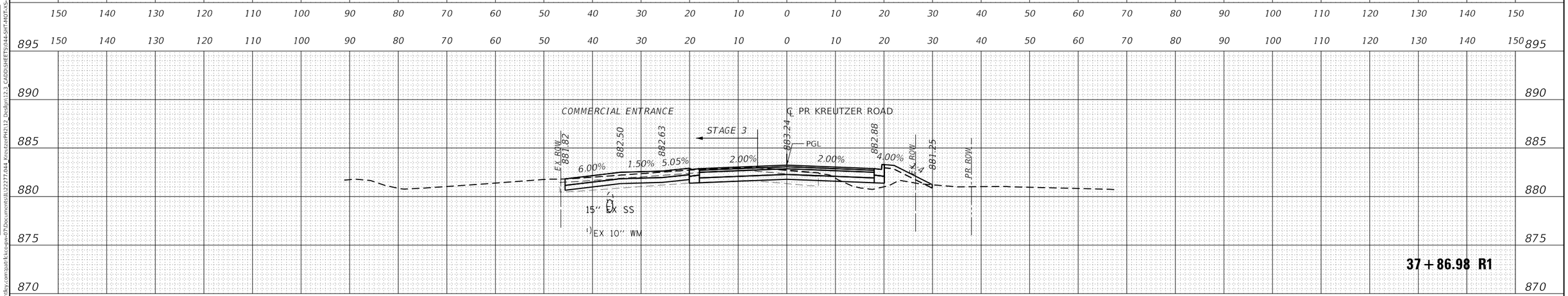

USER NAME = BW001	DESIGNED - EJB	REVISED -	
	DRAWN - EJB	REVISED -	
PLOT SCALE = 20.0000 ' / in.	CHECKED - KE	REVISED -	
PLOT DATE = 10/14/2025	DATE -	REVISED -	

STATE OF ILLINOIS
DEPARTMENT OF TRANSPORTATION

KREUTZER ROAD
MOT CROSS SECTIONS STAGE 3

SCALE: 1"=10' | SHEET OF SHEETS | STA. 37+86.98 R1 TO STA. 39+12.07 R1

F.A.U. RTE.	SECTION	COUNTY	TOTAL SHEETS	SHEET NO.
2259	20-00050-00-PV	KANE	343	148

CONTRACT NO.

ILLINOIS | FED. AID PROJECT

FINAL SURVEY — NOTE BOOK NO. — SURVEYED — PLOTTED — TEMPLATE — AREAS — AREAS CHECKED — BY — DATE

ORIGINAL SURVEY — NOTE BOOK NO. — SURVEYED — PLOTTED — TEMPLATE — AREAS — AREAS CHECKED — BY — DATE

MODEL: PR_KREUTZER_1
FILE NAME: pw:\\pathfl.bcc-pw.bentley.com:pathfl.bcc-pw-d7\Documents\IL122277.044_KreutzerPH2\12_Design\12.2_CADD\SHEETS\044-SHT-MOT-XS-STAGE3.dgn

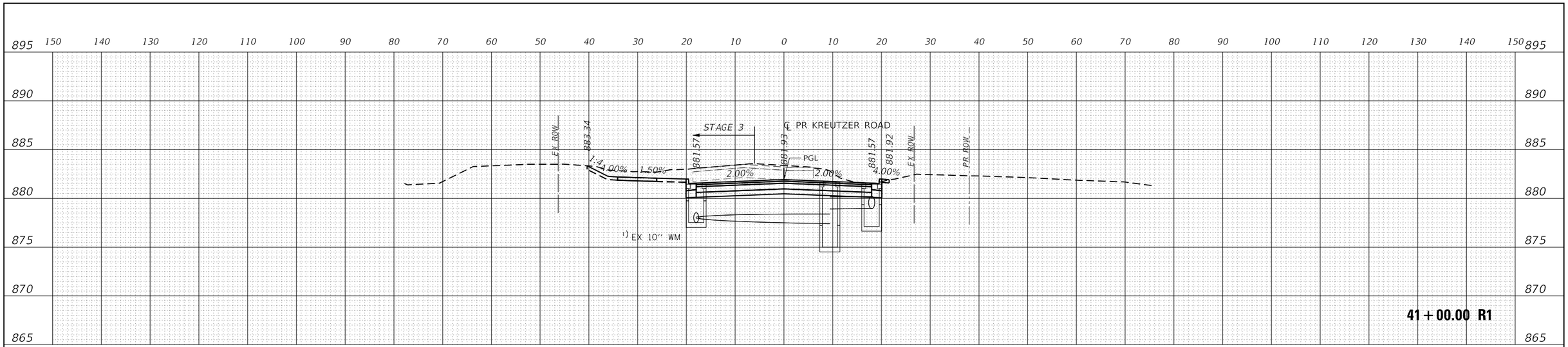

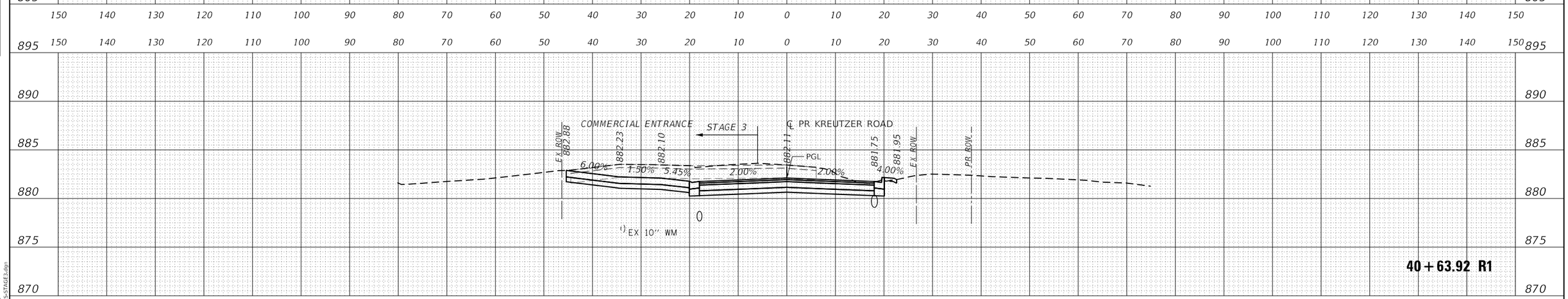

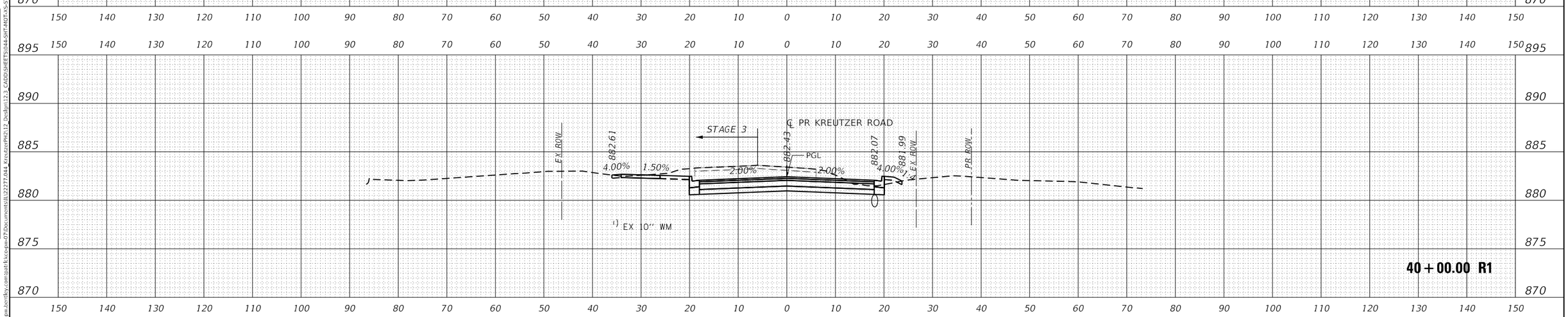

FINAL SURVEY	BY	DATE
SURVEYED		
PLOTTED		
TEMPLATE		
AREAS		
AREAS CHECKED		
NOTE BOOK		
NO.		

ORIGINAL SURVEY	BY	DATE
SURVEYED		
PLOTTED		
TEMPLATE		
AREAS		
AREAS CHECKED		
NOTE BOOK		
NO.		

MODEL: PR_KREUTZER_1
FILE NAME: pw://pathfinder-pw.bentley.com:pathfinder-pw-07/Documents/IL122277.044_KreutzerPH2/12_Design/12.3_CADD/SHEETS/044-SHT-MOT-XS-STAGE3.dgn

USER NAME = BW001	DESIGNED - EJB	REVISED -	
	DRAWN - EJB	REVISED -	
PLOT SCALE = 20.0000 ' / in.	CHECKED - KE	REVISED -	
PLOT DATE = 10/14/2025	DATE -	REVISED -	

STATE OF ILLINOIS
DEPARTMENT OF TRANSPORTATION

KREUTZER ROAD
MOT CROSS SECTIONS STAGE 3

SCALE: 1"=10' | SHEET OF SHEETS | STA. 40+00.00 R1 TO STA. 41+00.00 R1

F.A.U. RTE.	SECTION	COUNTY	TOTAL SHEETS	SHEET NO.
2259	20-00050-00-PV	KANE	343	149

CONTRACT NO.

ILLINOIS | FED. AID PROJECT

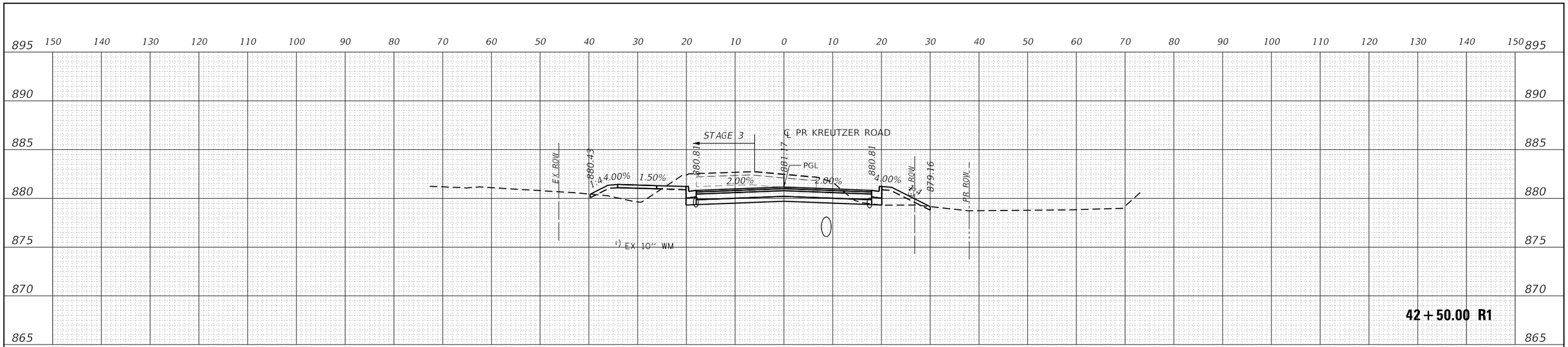

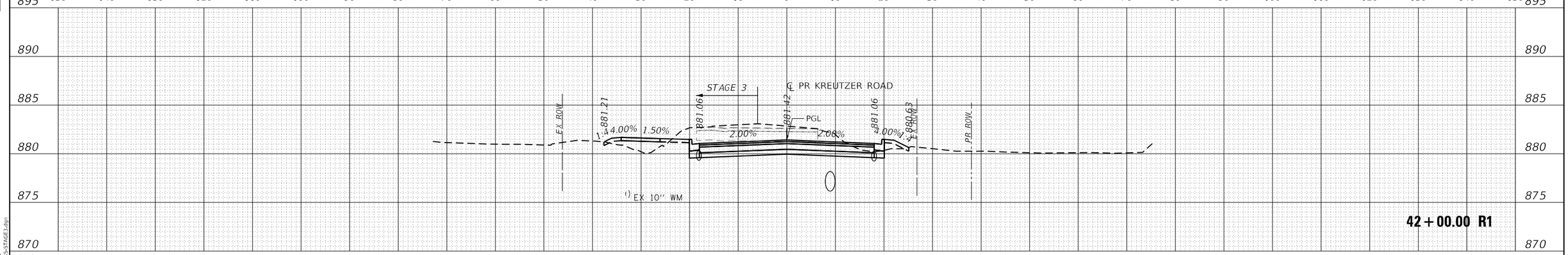

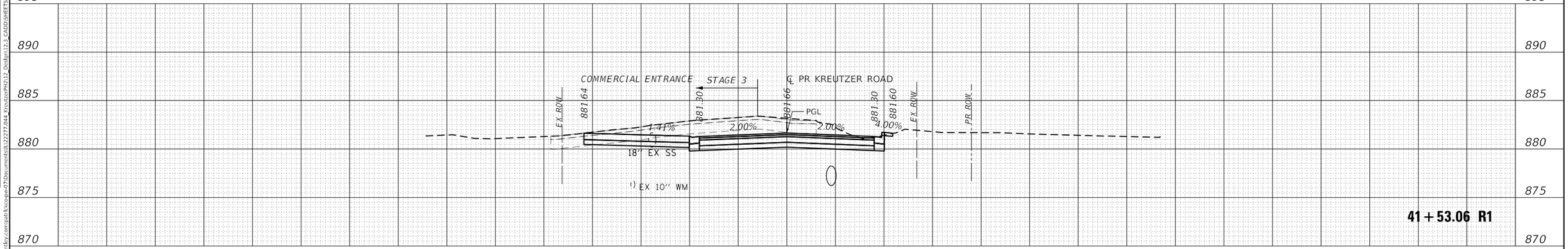

USER NAME = BW001	DESIGNED - EJB	REVISED -	
	DRAWN - EJB	REVISED -	
PLOT SCALE = 20.0000 ' / in.	CHECKED - KE	REVISED -	
PLOT DATE = 10/14/2025	DATE -	REVISED -	

STATE OF ILLINOIS
DEPARTMENT OF TRANSPORTATION

KREUTZER ROAD
MOT CROSS SECTIONS STAGE 3

SCALE: 1"=10' | SHEET OF SHEETS | STA. 41+53.06 R1 TO STA. 42+50.00 R1

F.A.U. RTE.	SECTION	COUNTY	TOTAL SHEETS	SHEET NO.
2259	20-00050-00-PV	KANE	343	150

CONTRACT NO.

ILLINOIS | FED. AID PROJECT

FINAL SURVEY — NOTE BOOK NO. — SURVEYED — PLOTTED — TEMPLATE — AREAS — AREAS CHECKED — BY — DATE

ORIGINAL SURVEY — NOTE BOOK NO. — SURVEYED — PLOTTED — TEMPLATE — AREAS — AREAS CHECKED — BY — DATE

MODEL: PR_KREUTZER_1
FILE NAME: pw:\\pathlkco-pw.bentley.com:pathlkco-pw-07\Documents\JL\22277\044_Kreutzer\PH2\12 Design\12-3 CADD\SHEETS\044-SHT-MOT-XS-STAGE3.dgn

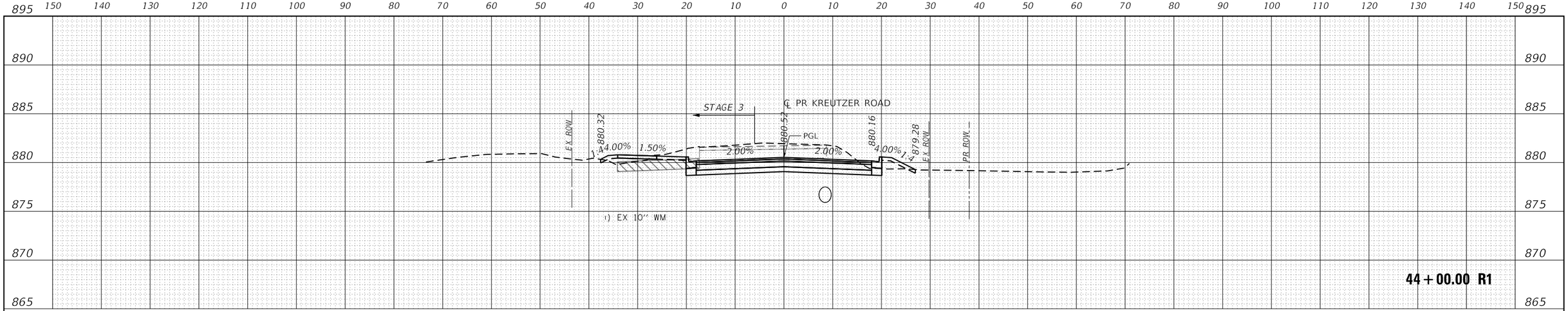

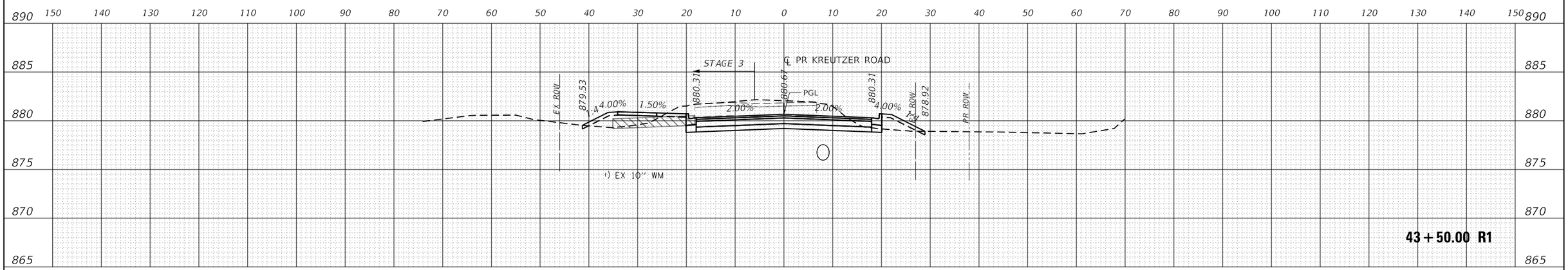

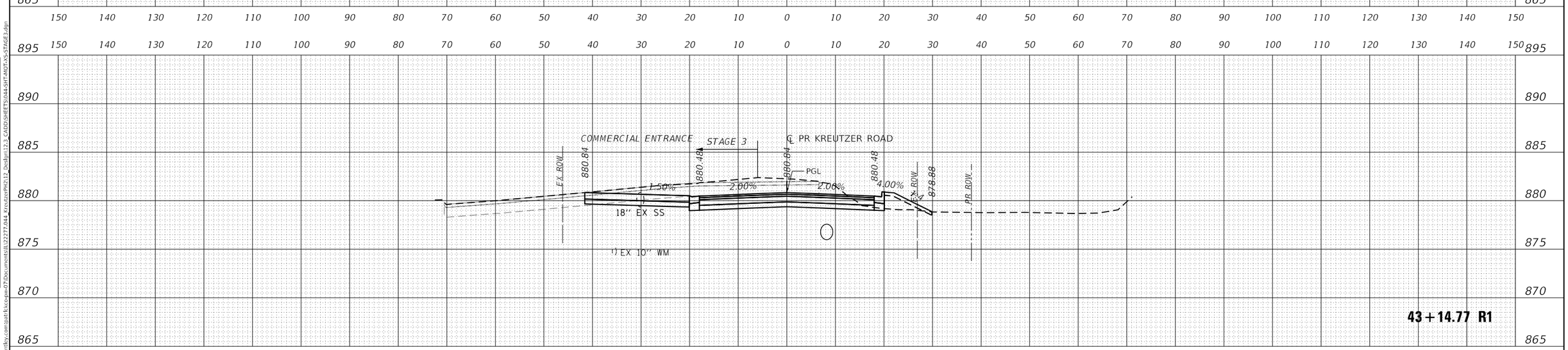

FINAL SURVEY		BY	DATE
NOTE BOOK	SURVEYED		
NO.	PLOTTED		
	TEMPLATE		
	AREAS		
	AREAS CHECKED		

ORIGINAL SURVEY		BY	DATE
NOTE BOOK	SURVEYED		
NO.	PLOTTED		
	TEMPLATE		
	AREAS		
	AREAS CHECKED		

MODEL: PR_KREUTZER_1
FILE NAME: pw://pathfinder-pw.bentley.com:pathfinder-pw-07/Documents/IL122277.044_KreutzerPH2/12_Design/12.2_CADD/SHEETS/044-SHT-MOT-XS-STAGE3.dgn

USER NAME = BW001	DESIGNED - EJB	REVISED -	
	DRAWN - EJB	REVISED -	
PLOT SCALE = 20.0000 ' / in.	CHECKED - KE	REVISED -	
PLOT DATE = 10/14/2025	DATE -	REVISED -	

STATE OF ILLINOIS
DEPARTMENT OF TRANSPORTATION

KREUTZER ROAD
MOT CROSS SECTIONS STAGE 3

SCALE: 1"=10' | SHEET OF SHEETS | STA. 43+14.77 R1 TO STA. 44+00.00 R1

F.A.U. RTE.	SECTION	COUNTY	TOTAL SHEETS	SHEET NO.
2259	20-00050-00-PV	KANE	343	151

CONTRACT NO.

ILLINOIS | FED. AID PROJECT

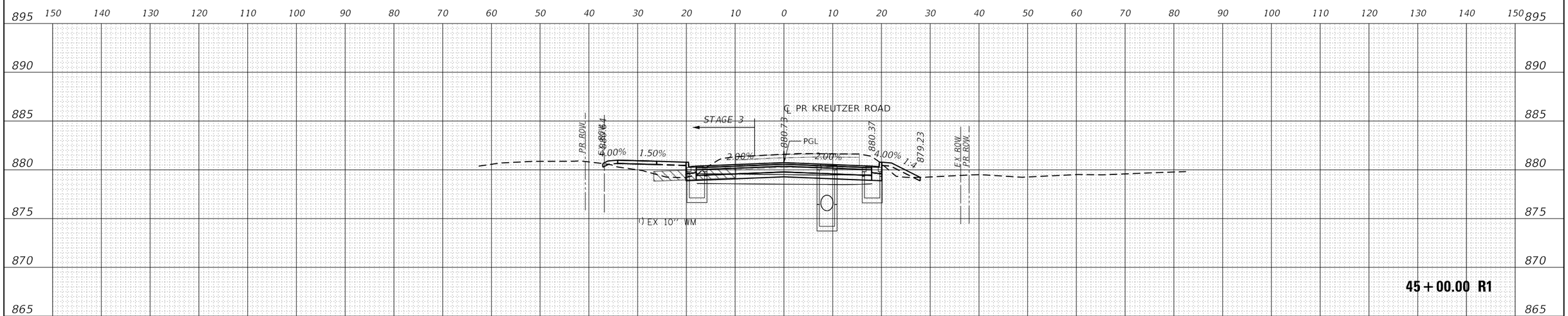

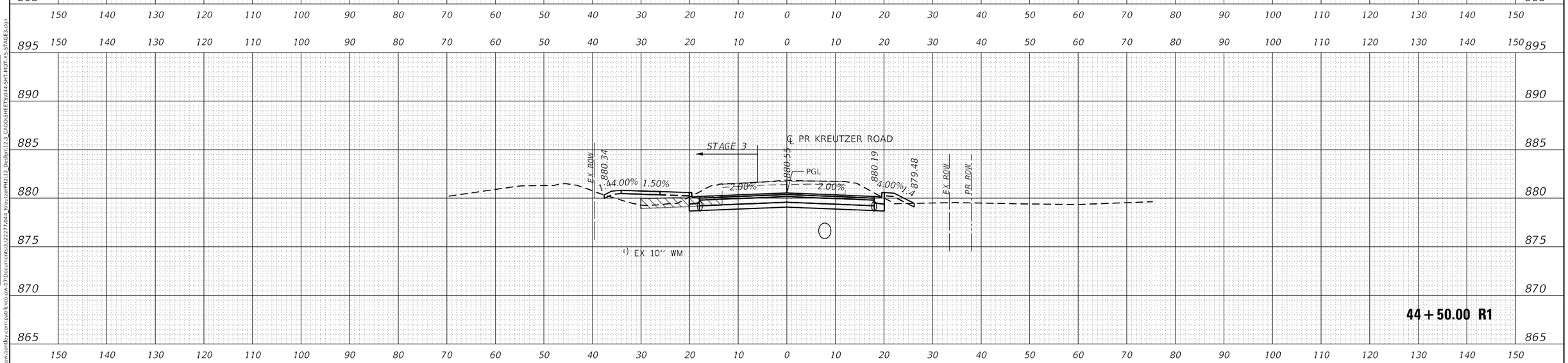

USER NAME = BW001	DESIGNED - EJB	REVISED -	
	DRAWN - EJB	REVISED -	
PLOT SCALE = 20.0000 ' / in.	CHECKED - KE	REVISED -	
PLOT DATE = 10/14/2025	DATE -	REVISED -	

STATE OF ILLINOIS
DEPARTMENT OF TRANSPORTATION

KREUTZER ROAD
MOT CROSS SECTIONS STAGE 3

SCALE: 1"=10' | SHEET OF SHEETS | STA. 44+50.00 R1 TO STA. 45+00.00 R1

F.A.U. RTE.	SECTION	COUNTY	TOTAL SHEETS	SHEET NO.
2259	20-00050-00-PV	KANE	343	152

CONTRACT NO.

ILLINOIS | FED. AID PROJECT

FINAL SURVEY — NOTE BOOK NO. — SURVEYED — PLOTTED — TEMPLATE — AREAS — AREAS CHECKED — BY — DATE

ORIGINAL SURVEY — NOTE BOOK NO. — SURVEYED — PLOTTED — TEMPLATE — AREAS — AREAS CHECKED — BY — DATE

MODEL: PR_KREUTZER_1
FILE NAME: pw:\\pathfl.sco-pw.bentley.com:pathfl.sco-pw-07\Documents\IL122277\044_Kreutzer\PH2\12_Design\12.3_CADD\SHEETS\044-SHT-MOT-XS-STAGE3.dgn

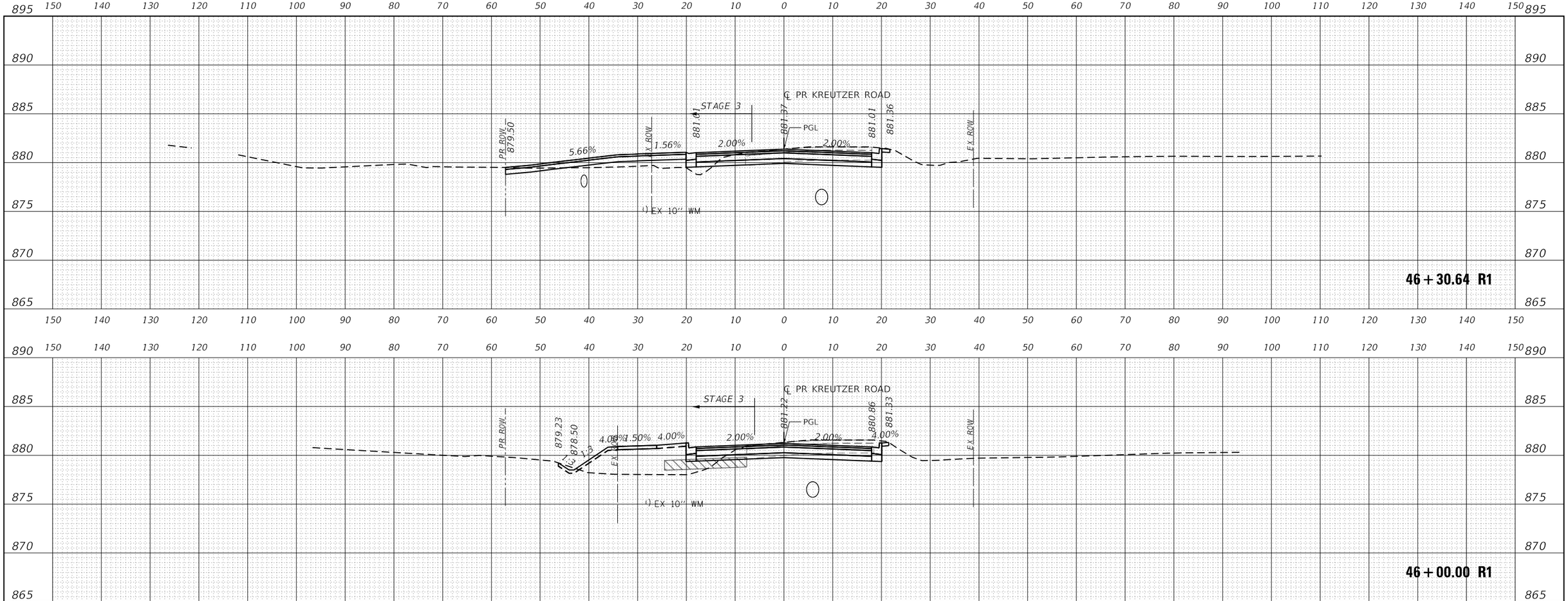

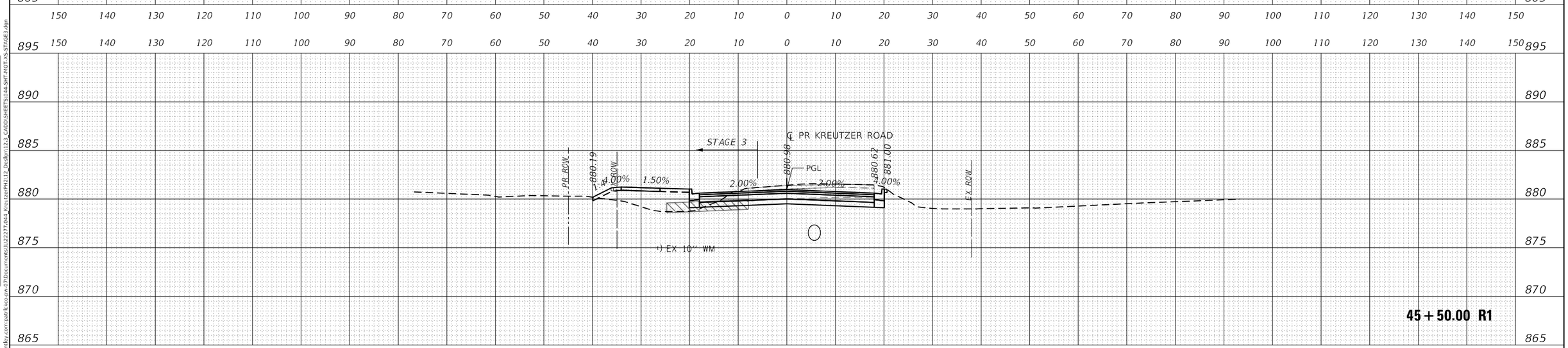

USER NAME = BW001	DESIGNED - EJB	REVISED -	
	DRAWN - EJB	REVISED -	
PLOT SCALE = 20.0000 ' / in.	CHECKED - KE	REVISED -	
PLOT DATE = 10/14/2025	DATE -	REVISED -	

STATE OF ILLINOIS
DEPARTMENT OF TRANSPORTATION

KREUTZER ROAD
MOT CROSS SECTIONS STAGE 3

SCALE: 1"=10' | SHEET OF SHEETS | STA. 45+50.00 R1 TO STA. 46+30.64 R1

F.A.U. RTE.	SECTION	COUNTY	TOTAL SHEETS	SHEET NO.
2259	20-00050-00-PV	KANE	343	153

CONTRACT NO.

ILLINOIS | FED. AID PROJECT

FINAL SURVEY — NOTE BOOK NO. — SURVEYED — PLOTTED — TEMPLATE — AREAS — AREAS CHECKED — BY — DATE

ORIGINAL SURVEY — NOTE BOOK NO. — SURVEYED — PLOTTED — TEMPLATE — AREAS — AREAS CHECKED — BY — DATE

MODEL: PR_KREUTZER_1
FILE NAME: pw:\\pathfl.sco.pw.bentley.com:pathfl.sco-pw-07\Documents\IL122277.044_Kreutzer\PH2\12_Design\12.3_CADD\SHEETS\044-SHT-MOT-XS-STAGE3.dgn

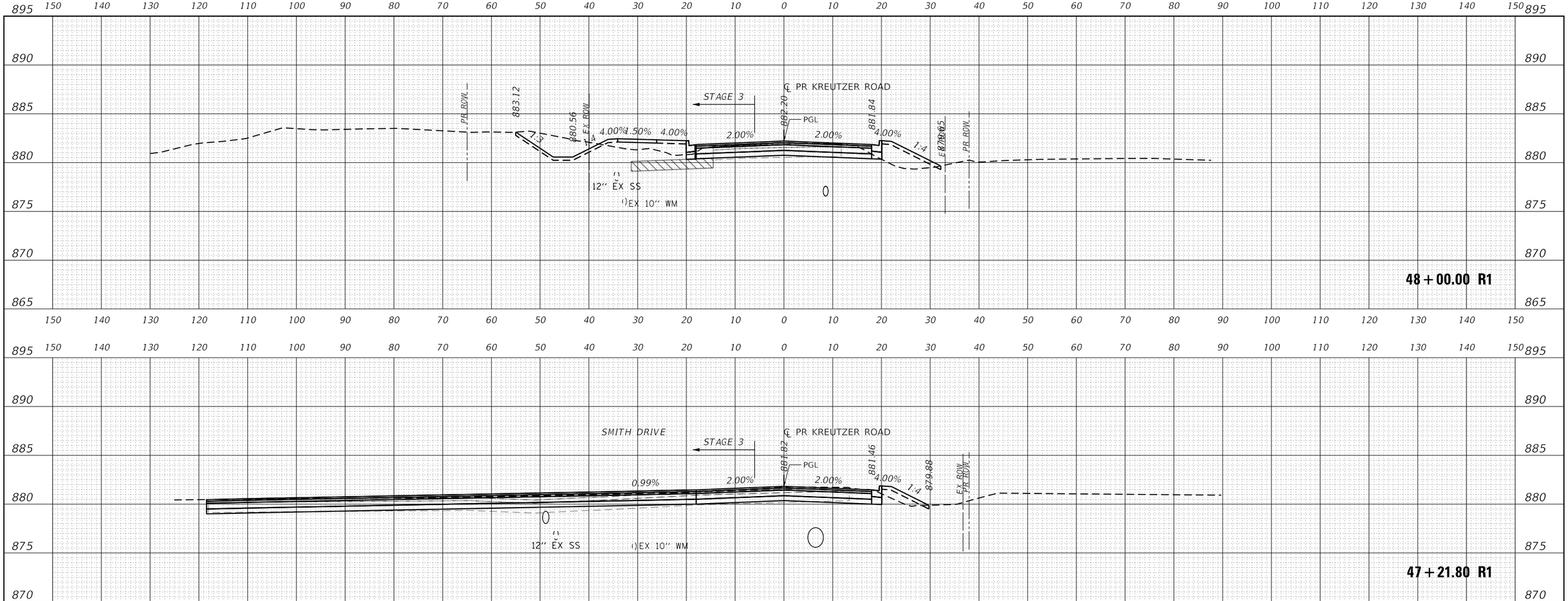

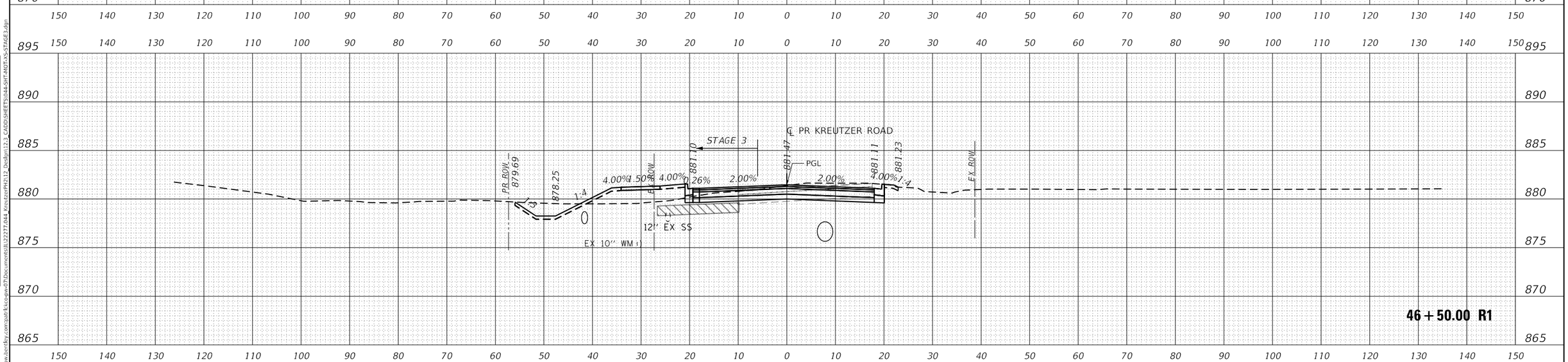

FINAL SURVEY		BY	DATE
NOTE BOOK	SURVEYED		
NO.	PLOTTED		
	TEMPLATE		
	AREAS		
	AREAS CHECKED		

ORIGINAL SURVEY		BY	DATE
NOTE BOOK	SURVEYED		
NO.	PLOTTED		
	TEMPLATE		
	AREAS		
	AREAS CHECKED		

MODEL: PR_KREUTZER_1
FILE NAME: pw:\\pathfl.bcoe.pw.bentley.com:pathfl.bcoe-pw-07\Documents\IL122277.044_KreutzerPH2\12_Design\12.3_CADD\SHEETS\044-SHT-MOT-XS-STAGE3.dgn

USER NAME = BW001	DESIGNED - EJB	REVISED -	
	DRAWN - EJB	REVISED -	
PLOT SCALE = 20.0000 ' / in.	CHECKED - KE	REVISED -	
PLOT DATE = 10/14/2025	DATE -	REVISED -	

STATE OF ILLINOIS
DEPARTMENT OF TRANSPORTATION

KREUTZER ROAD
MOT CROSS SECTIONS STAGE 3

SCALE: 1"=10' | SHEET OF SHEETS | STA. 46+50.00 R1 TO STA. 48+00.00 R1

F.A.U. RTE.	SECTION	COUNTY	TOTAL SHEETS	SHEET NO.
2259	20-00050-00-PV	KANE	343	154

CONTRACT NO.

ILLINOIS | FED. AID PROJECT

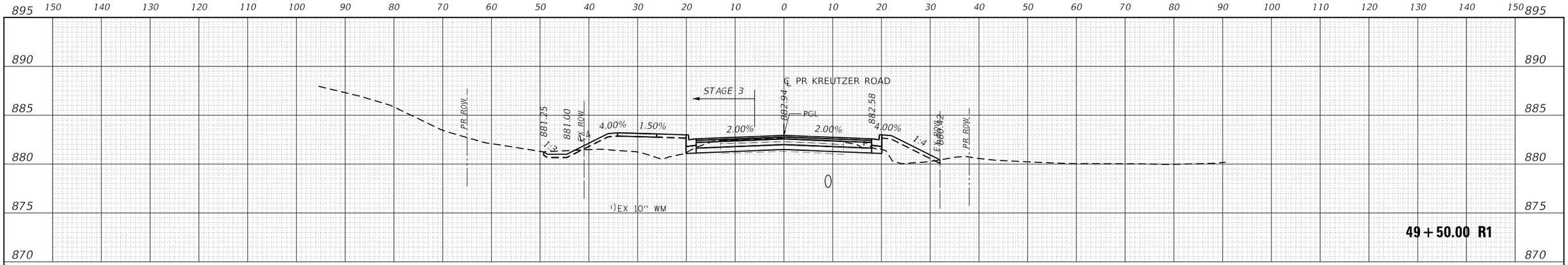

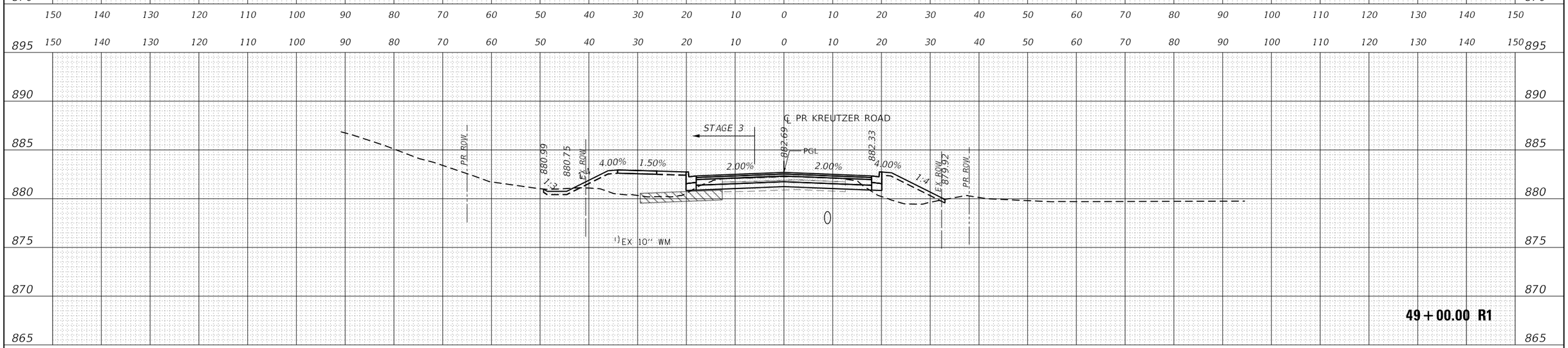

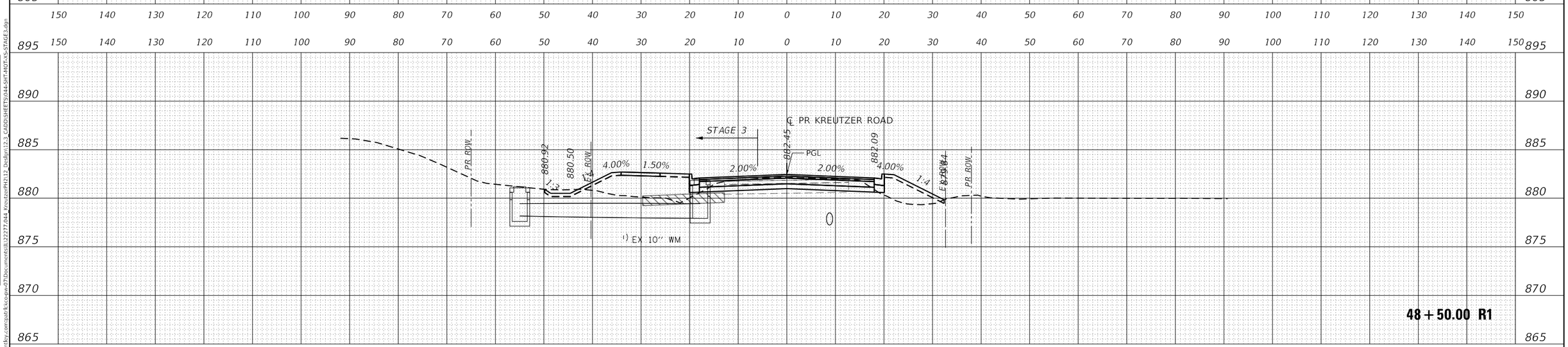

FINAL SURVEY		BY	DATE
NOTE BOOK	SURVEYED		
NO.	PLOTTED		
	TEMPLATE		
	AREAS		
	AREAS CHECKED		

ORIGINAL SURVEY		BY	DATE
NOTE BOOK	SURVEYED		
NO.	PLOTTED		
	TEMPLATE		
	AREAS		
	AREAS CHECKED		

MODEL: PR_KREUTZER_1
FILE NAME: pw:\\pathfl.sco.pw.bentley.com:pathfl.sco-pw-07\Documents\IL122277.044_Kreutzer\PH2\12_Design\12.2_CADD\SHEETS\044-SHT-MOT-XS-STAGE3.dgn

USER NAME = BW001	DESIGNED - EJB	REVISED -	
	DRAWN - EJB	REVISED -	
PLOT SCALE = 20.0000 ' / in.	CHECKED - KE	REVISED -	
PLOT DATE = 10/14/2025	DATE -	REVISED -	

STATE OF ILLINOIS
DEPARTMENT OF TRANSPORTATION

KREUTZER ROAD
MOT CROSS SECTIONS STAGE 3

SCALE: 1"=10' | SHEET OF SHEETS | STA. 48+50.00 R1 TO STA. 49+50.00 R1

F.A.U. RTE.	SECTION	COUNTY	TOTAL SHEETS	SHEET NO.
2259	20-00050-00-PV	KANE	343	155

CONTRACT NO.

ILLINOIS | FED. AID PROJECT

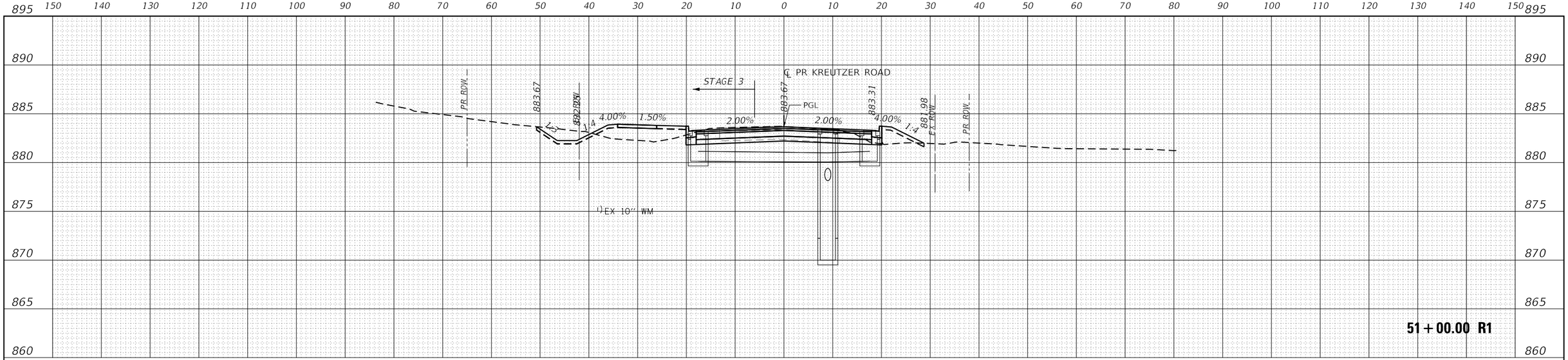

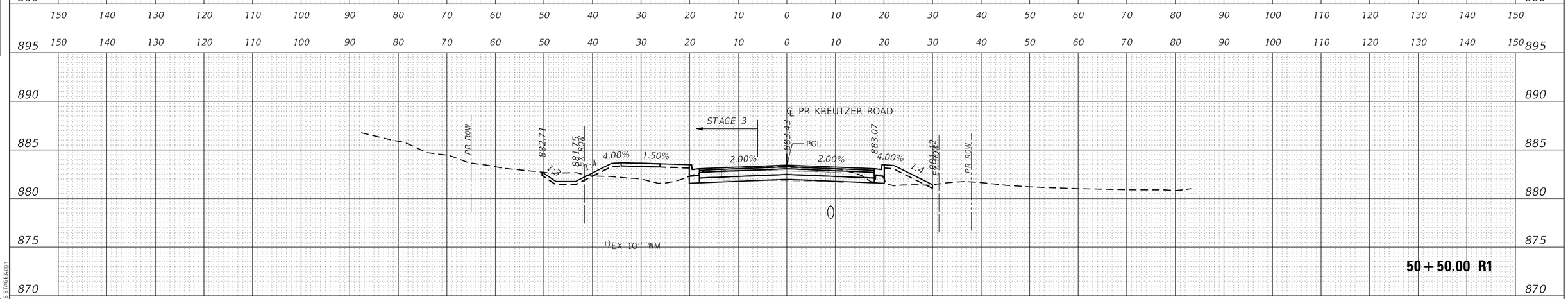

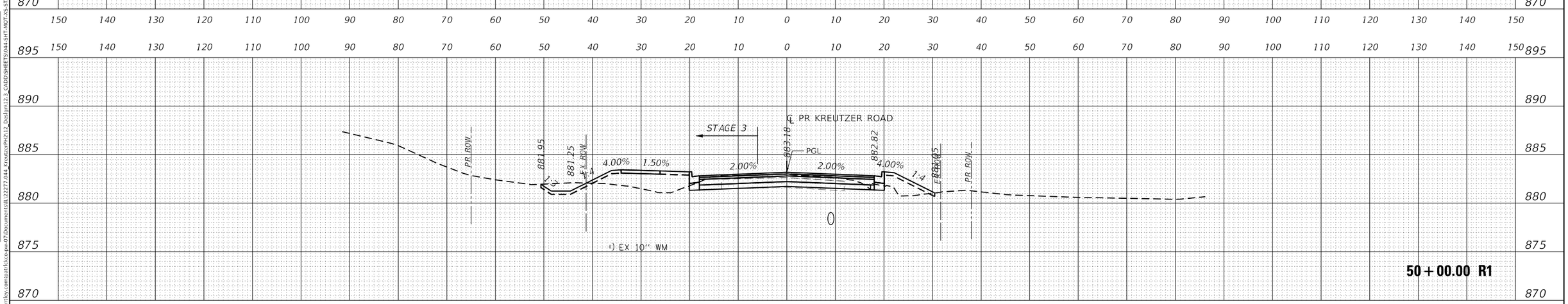

FINAL SURVEY		BY	DATE
NOTE BOOK	SURVEYED		
NO.	PLOTTED		
	TEMPLATE		
	AREAS		
	AREAS CHECKED		

ORIGINAL SURVEY		BY	DATE
NOTE BOOK	SURVEYED		
NO.	PLOTTED		
	TEMPLATE		
	AREAS		
	AREAS CHECKED		

MODEL: PR_KREUTZER_1
FILE NAME: pw://pathfinder-pw.bentley.com:pathfinder-07/Documents/IL122277/044_Kreutzer/PH2/12_Design/12.3_CADD/SHEETS/044-SHT-MOT-XS-STAGE3.dgn

USER NAME = BW001	DESIGNED - EJB	REVISED -	
	DRAWN - EJB	REVISED -	
PLOT SCALE = 20.0000 ' / in.	CHECKED - KE	REVISED -	
PLOT DATE = 10/14/2025	DATE -	REVISED -	

STATE OF ILLINOIS
DEPARTMENT OF TRANSPORTATION

KREUTZER ROAD
MOT CROSS SECTIONS STAGE 3

SCALE: 1"=10' | SHEET OF SHEETS | STA. 50+00.00 R1 TO STA. 51+00.00 R1

F.A.U. RTE.	SECTION	COUNTY	TOTAL SHEETS	SHEET NO.
2259	20-00050-00-PV	KANE	343	156

CONTRACT NO.

ILLINOIS | FED. AID PROJECT

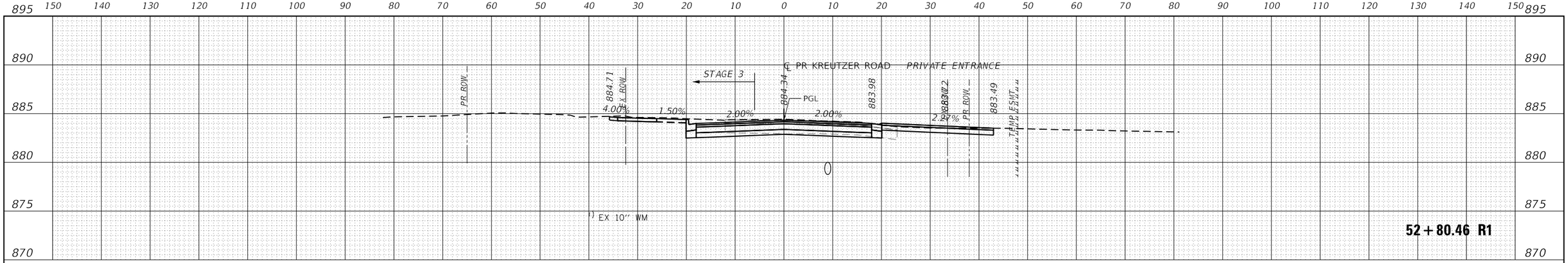

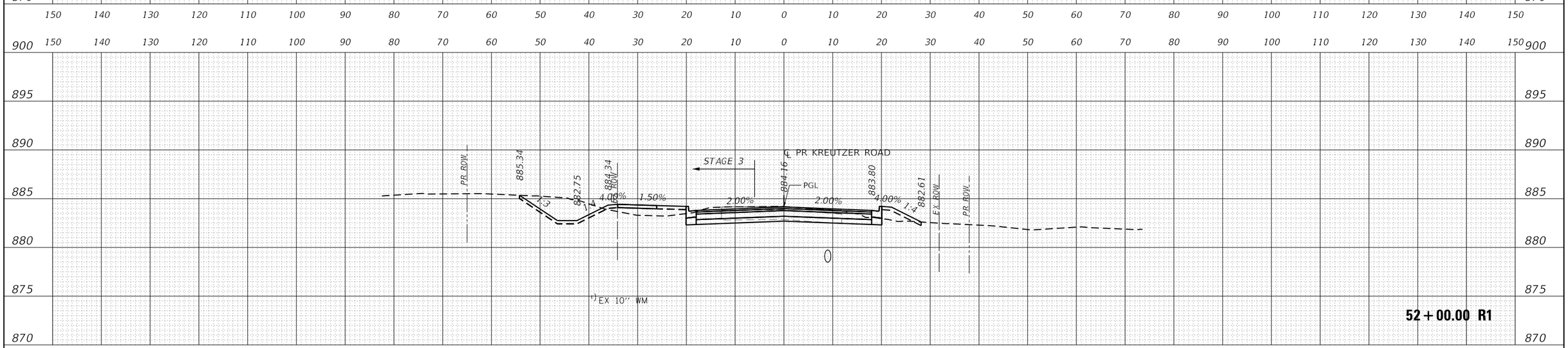

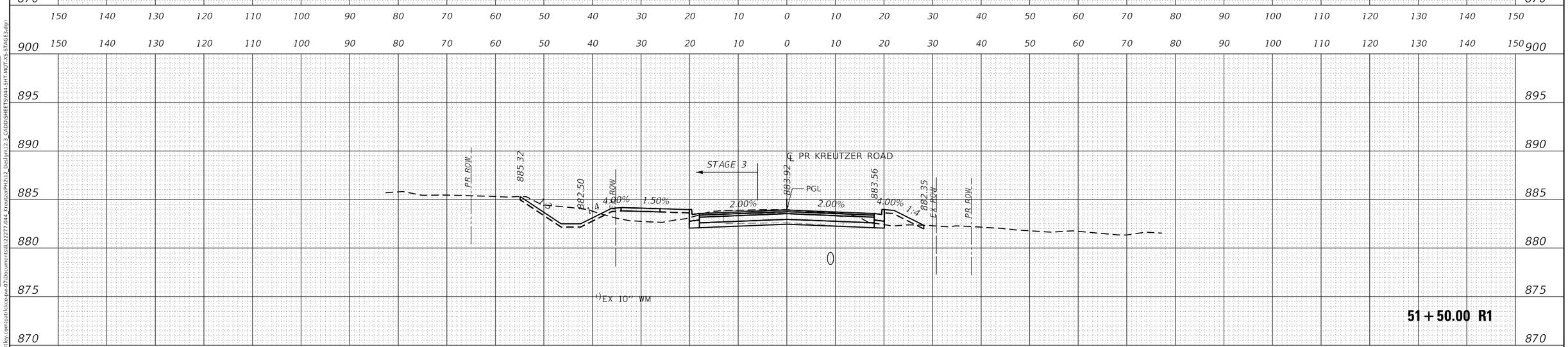

USER NAME = BW001	DESIGNED - EJB	REVISED -	
	DRAWN - EJB	REVISED -	
PLOT SCALE = 20.0000 ' / in.	CHECKED - KE	REVISED -	
PLOT DATE = 10/14/2025	DATE -	REVISED -	

STATE OF ILLINOIS
DEPARTMENT OF TRANSPORTATION

KREUTZER ROAD
MOT CROSS SECTIONS STAGE 3

SCALE: 1"=10' | SHEET OF SHEETS | STA. 51+50.00 R1 TO STA. 52+80.46 R1

F.A.U. RTE.	SECTION	COUNTY	TOTAL SHEETS	SHEET NO.
2259	20-00050-00-PV	KANE	343	157

CONTRACT NO.

ILLINOIS | FED. AID PROJECT

FINAL SURVEY — NOTE BOOK NO. — SURVEYED — PLOTTED — TEMPLATE — AREAS — AREAS CHECKED — BY — DATE

ORIGINAL SURVEY — NOTE BOOK NO. — SURVEYED — PLOTTED — TEMPLATE — AREAS — AREAS CHECKED — BY — DATE

MODEL: PR_KREUTZER_1
FILE NAME: pw://pathfinder-pw.bentley.com:pathfinder-pw-07/Documents/IL122277.044_KreutzerPH2/12_Design/12.2_CADD/SHEETS/044-SHT-MOT-XS-STAGE3.dgn

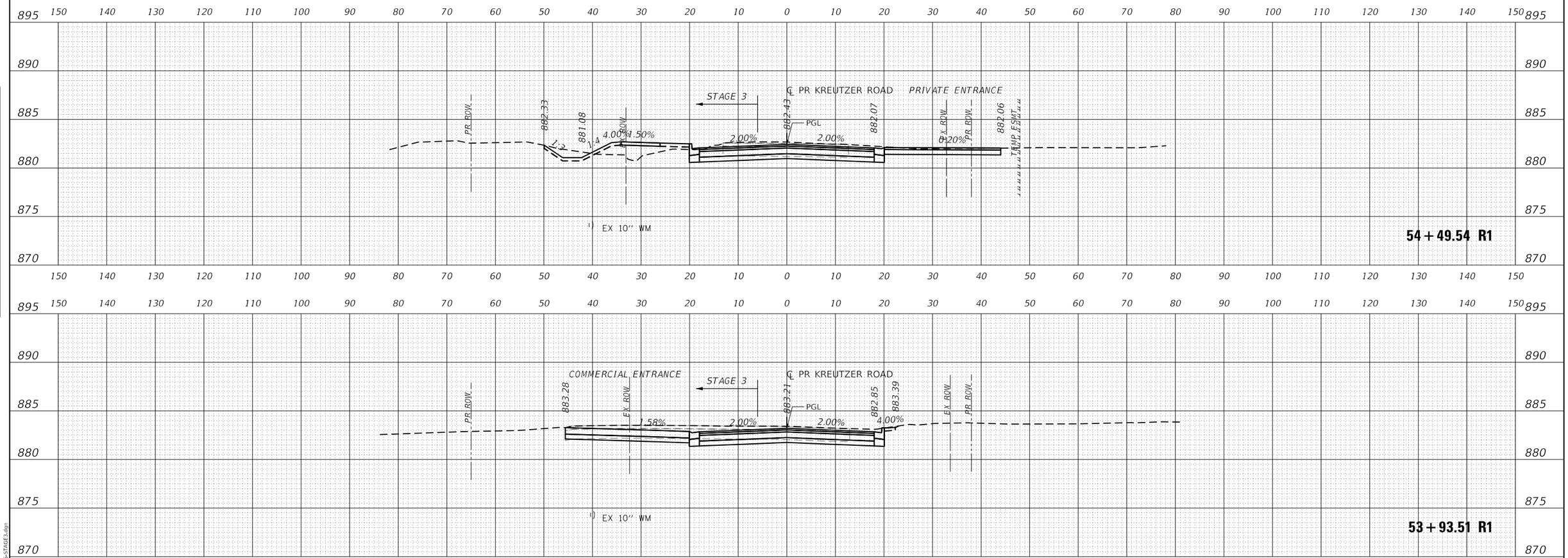

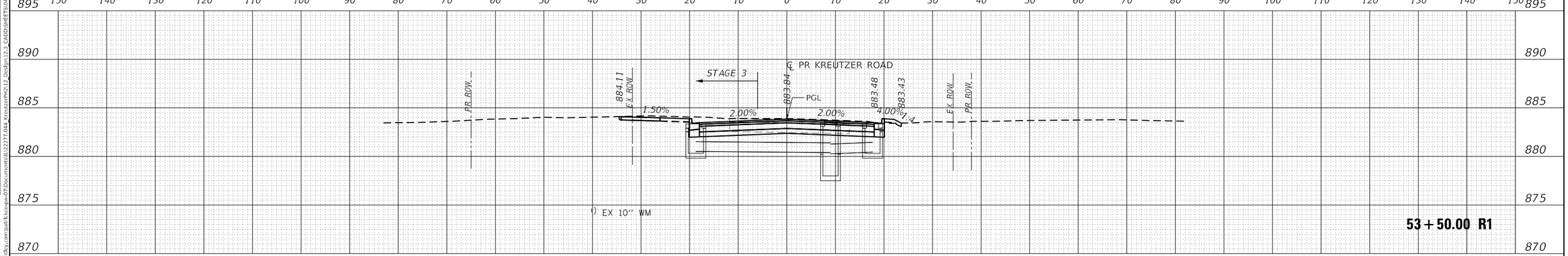

USER NAME = BW001	DESIGNED - EJB	REVISED -	
	DRAWN - EJB	REVISED -	
PLOT SCALE = 20.0000 ' / in.	CHECKED - KE	REVISED -	
PLOT DATE = 10/14/2025	DATE -	REVISED -	

STATE OF ILLINOIS
DEPARTMENT OF TRANSPORTATION

KREUTZER ROAD
MOT CROSS SECTIONS STAGE 3

SCALE: 1"=10' | SHEET OF SHEETS | STA. 53+50.00 R1 TO STA. 54+49.54 R1

F.A.U. RTE.	SECTION	COUNTY	TOTAL SHEETS	SHEET NO.
2259	20-00050-00-PV	KANE	343	158

CONTRACT NO.

ILLINOIS | FED. AID PROJECT

FINAL SURVEY — NOTE BOOK NO. — SURVEYED — PLOTTED — TEMPLATE — AREAS — AREAS CHECKED — BY — DATE

ORIGINAL SURVEY — NOTE BOOK NO. — SURVEYED — PLOTTED — TEMPLATE — AREAS — AREAS CHECKED — BY — DATE

MODEL: PR_KREUTZER_1
FILE NAME: pw:\\pathfl.sco.pw.bentley.com:pathfl.sco-pw-07\Documents\IL122277.044_KreutzerPH2\12_Design\12.3_CADD\SHEETS\044-SHT-MOT-XS-STAGE3.dgn

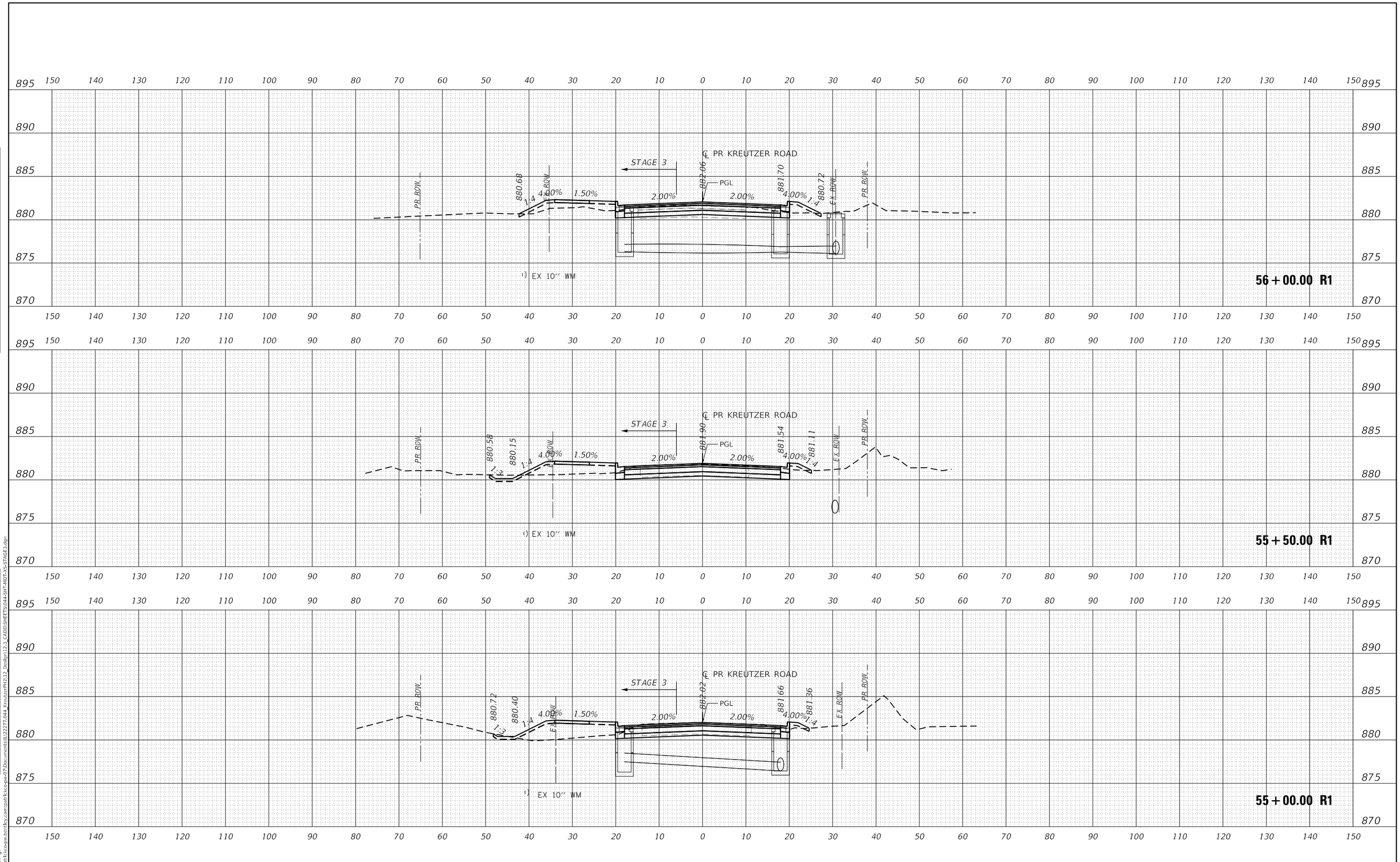

USER NAME = BW001	DESIGNED - EJB	REVISED -	
	DRAWN - EJB	REVISED -	
PLOT SCALE = 20.0000 ' / in.	CHECKED - KE	REVISED -	
PLOT DATE = 10/14/2025	DATE -	REVISED -	

STATE OF ILLINOIS
DEPARTMENT OF TRANSPORTATION

KREUTZER ROAD
MOT CROSS SECTIONS STAGE 3

SCALE: 1"=10' | SHEET OF SHEETS | STA. 55+00.00 R1 TO STA. 56+00.00 R1

F.A.U. RTE.	SECTION	COUNTY	TOTAL SHEETS	SHEET NO.
2259	20-00050-00-PV	KANE	343	159

CONTRACT NO.

ILLINOIS | FED. AID PROJECT

FINAL SURVEY — NOTE BOOK — NO. — SURVEYED — PLOTTED — TEMPLATE — AREAS — AREAS CHECKED — BY — DATE

ORIGINAL SURVEY — NOTE BOOK — NO. — SURVEYED — PLOTTED — TEMPLATE — AREAS — AREAS CHECKED — BY — DATE

MODEL: PR_KREUTZER_1
FILE NAME: pw:\\pathfkcc-pw.bentley.com:pathfkcc-pw-07\Documents\IL122277\044_KreutzerPH2\12 Design\12-3 CADD\SHEETS\044-SHT-MOT-XS-STAGE3.dgn

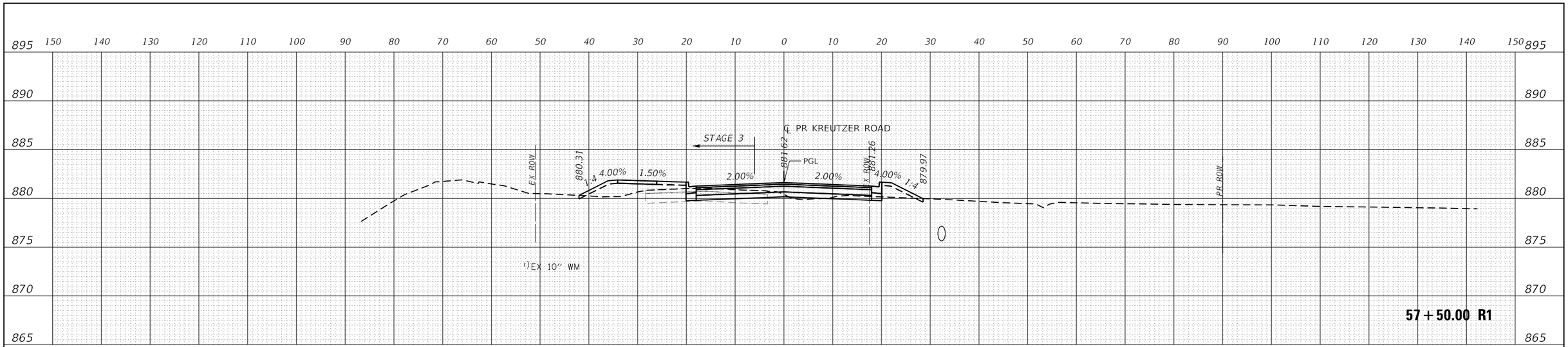

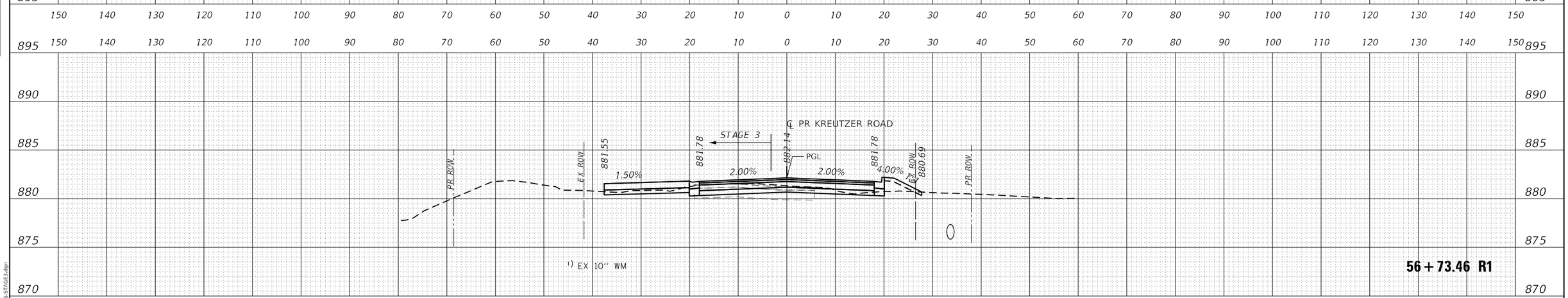

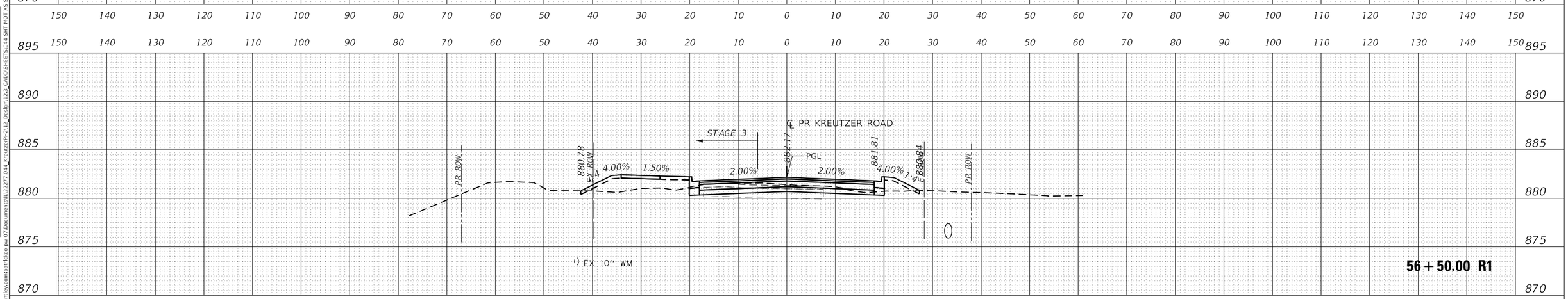

ORIGINAL SURVEY		BY	DATE
NOTE BOOK	SURVEYED		
NO.	PLOTTED		
	TEMPLATE		
	AREAS		
	AREAS CHECKED		

FINAL SURVEY		BY	DATE
NOTE BOOK	SURVEYED		
NO.	PLOTTED		
	TEMPLATE		
	AREAS		
	AREAS CHECKED		

MODEL: PR_KREUTZER_1
FILE NAME: pw:\\pathwAccs-pw.bentley.com:pathwAccs-pw07\Documents\IL222777.044_KreutzerPH2\12_Design\12.3_CADD\SHEETS\044-SHT-MOT-XS-STAGE3.dgn

USER NAME = BW001	DESIGNED - EJB	REVISED -
	DRAWN - EJB	REVISED -
PLOT SCALE = 20.0000 ' / in.	CHECKED - KE	REVISED -
PLOT DATE = 10/14/2025	DATE -	REVISED -

STATE OF ILLINOIS
DEPARTMENT OF TRANSPORTATION

KREUTZER ROAD
MOT CROSS SECTIONS STAGE 3

SCALE: 1"=10' | SHEET OF SHEETS | STA. 56+50.00 R1 TO STA. 57+50.00 R1

F.A.U. RTE.	SECTION	COUNTY	TOTAL SHEETS	SHEET NO.
2259	20-00050-00-PV	KANE	343	160
		CONTRACT NO.		
		ILLINOIS	FED. AID PROJECT	

FINAL SURVEY		BY	DATE
NOTE BOOK NO.	SURVEYED		
	PLOTTED		
	TEMPLATE		
	AREAS		
	AREAS CHECKED		

ORIGINAL SURVEY		BY	DATE
NOTE BOOK NO.	SURVEYED		
	PLOTTED		
	TEMPLATE		
	AREAS		
	AREAS CHECKED		

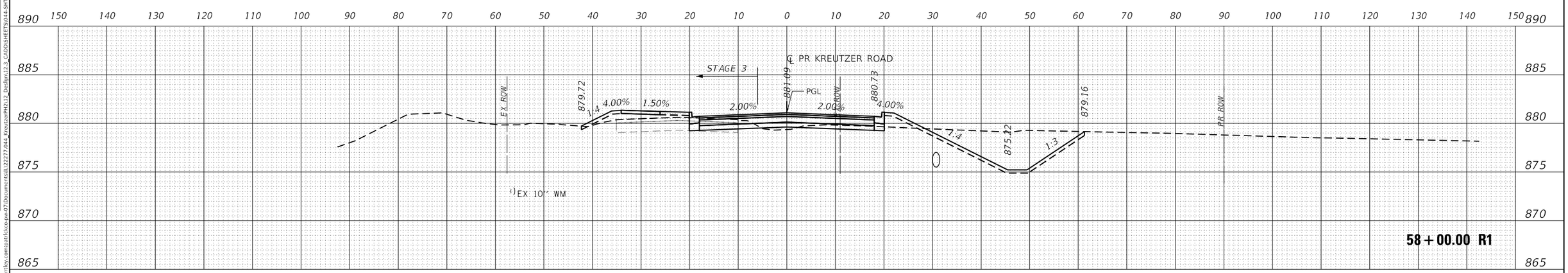

MODEL: PR_KREUTZER_1
FILE NAME: pw:\\path1cso-pw.bentley.com:path1cso-pw-07\Documents\LJ22277.044_KreutzerPH2\12_Design\12.3_CADD\SHEETS\044-SHT-MOT-XS-STAGE3.dgn

USER NAME = BW001	DESIGNED - EJB	REVISED -	
	DRAWN - EJB	REVISED -	
PLOT SCALE = 20.0000 ' / in.	CHECKED - KE	REVISED -	
PLOT DATE = 10/14/2025	DATE -	REVISED -	

STATE OF ILLINOIS
DEPARTMENT OF TRANSPORTATION

KREUTZER ROAD
MOT CROSS SECTIONS STAGE 3

SCALE: 1"=10' | SHEET OF SHEETS | STA. 58+00.00 R1 TO STA. 59+00.00 R1

F.A.U. RTE.	SECTION	COUNTY	TOTAL SHEETS	SHEET NO.
2259	20-00050-00-PV	KANE	343	161
		CONTRACT NO.		
		ILLINOIS	FED. AID PROJECT	

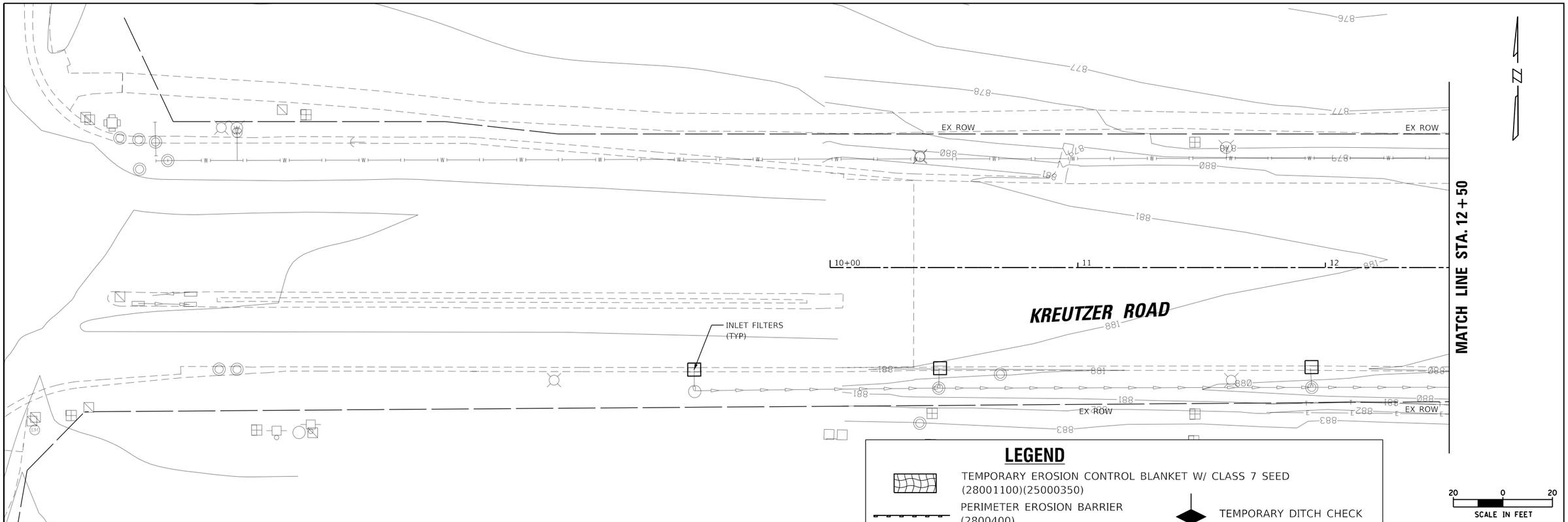

LEGEND

- TEMPORARY EROSION CONTROL BLANKET W/ CLASS 7 SEED (28001100)(25000350)
- PERIMETER EROSION BARRIER (2800400)
- INLET FILTER (28000510)
- TEMPORARY DITCH CHECK (28000305)

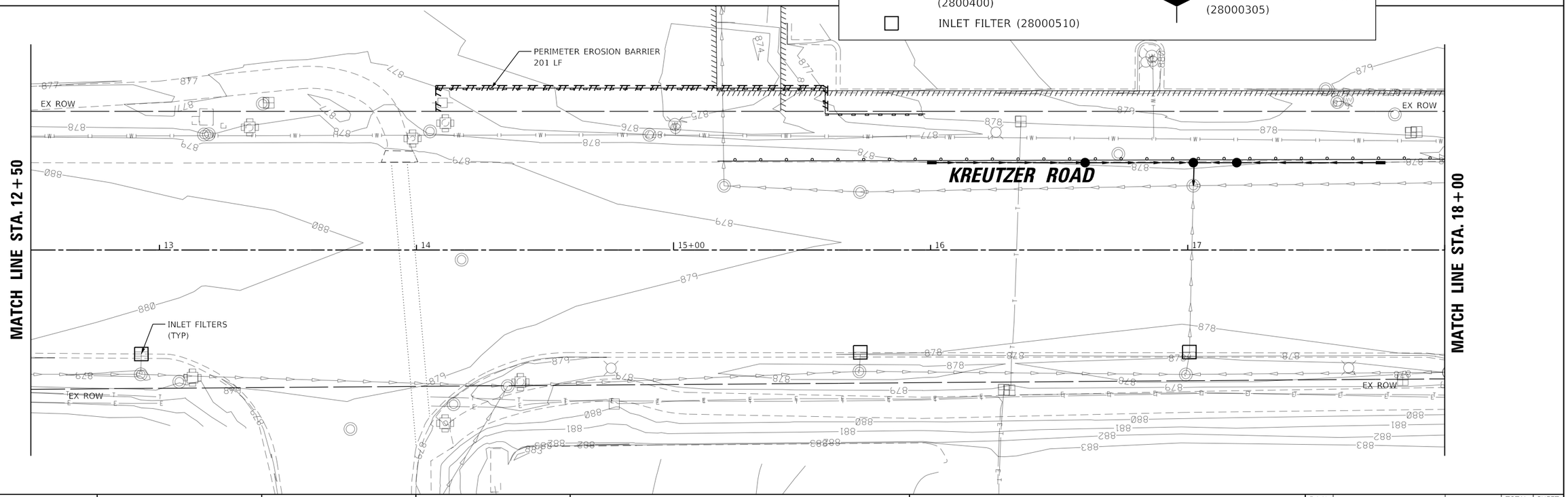

MODEL: Default
FILE NAME: pw:\\pathfinder-pw.bentley.com:pathfinder-pw-07\Documents\L22277.044_KreutzerPH2\12_Design\12-3_CADD\SHEETS\044-SHT-ECP-PS-01.dgn

USER NAME = CD012	DESIGNED - ETA	REVISED -	
	DRAWN - ETA	REVISED -	
PLOT SCALE = 40.0000 ' / in.	CHECKED - MJM	REVISED -	
PLOT DATE = 3/19/2026	DATE - 3/03/2025	REVISED -	

STATE OF ILLINOIS
DEPARTMENT OF TRANSPORTATION

KREUTZER ROAD
EROSION CONTROL PLAN – PRE-STAGE

SCALE: | SHEET 1 OF 7 SHEETS | STA. 10+00.00 TO STA. 18+00.00

F.A.U. RTE.	SECTION	COUNTY	TOTAL SHEETS	SHEET NO.
2259	20-00050-00-PV	KANE	343	162

CONTRACT NO. 61L48

ILLINOIS | FED. AID PROJECT

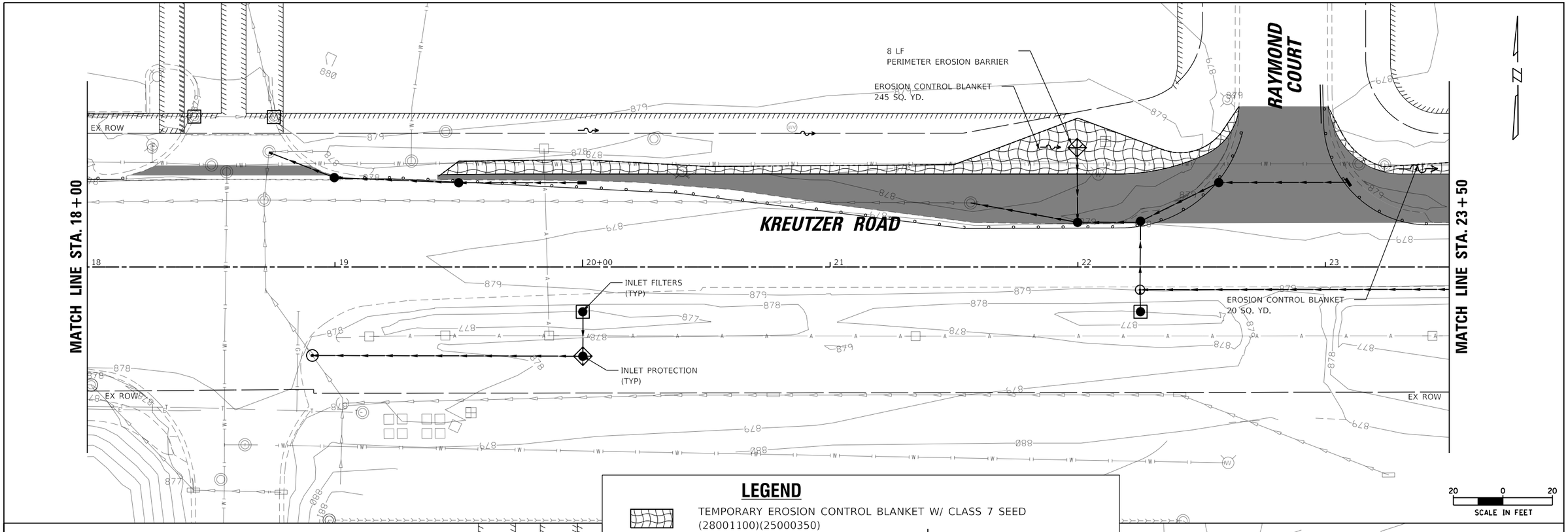

LEGEND

- TEMPORARY EROSION CONTROL BLANKET W/ CLASS 7 SEED (28001100)(25000350)
- PERIMETER EROSION BARRIER (2800400)
- INLET FILTER (28000510)
- TEMPORARY DITCH CHECK (28000305)

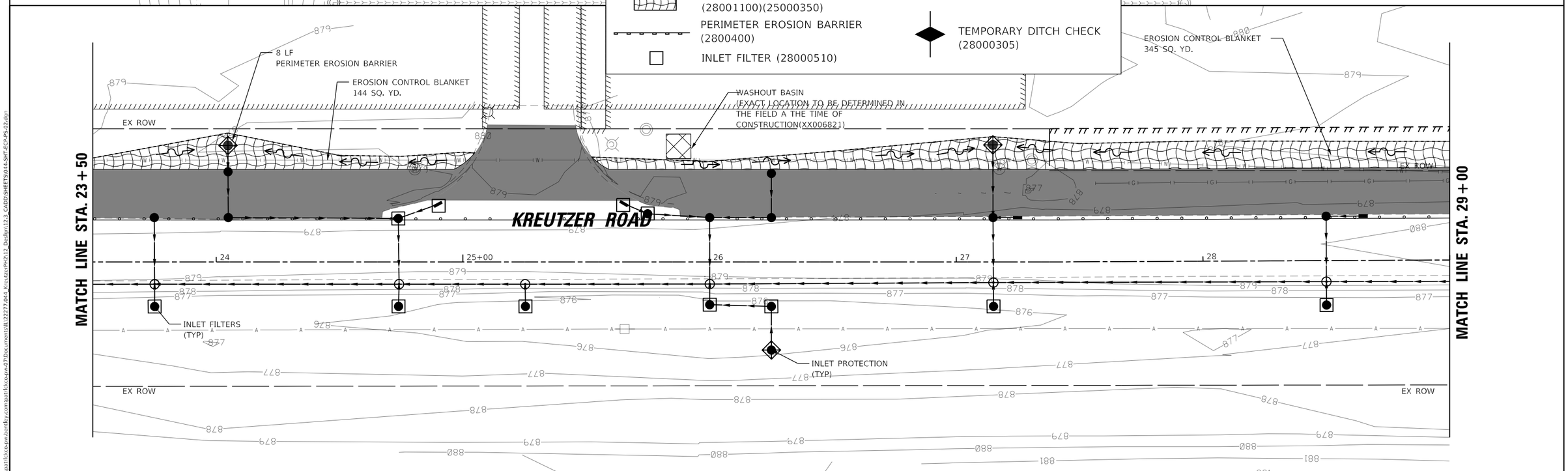

USER NAME = CD012	DESIGNED - ETA	REVISED -
	DRAWN - ETA	REVISED -
PLOT SCALE = 40.0000 ' / in.	CHECKED - MJM	REVISED -
PLOT DATE = 3/19/2026	DATE - 3/03/2025	REVISED -

STATE OF ILLINOIS
DEPARTMENT OF TRANSPORTATION

KREUTZER ROAD
EROSION CONTROL PLAN – PRE-STAGE

SCALE: | SHEET 2 OF 7 SHEETS | STA. 18+00.00 TO STA. 29+00.00

F.A.U. RTE.	SECTION	COUNTY	TOTAL SHEETS	SHEET NO.
2259	20-00050-00-PV	KANE	343	163

CONTRACT NO. 61L48

ILLINOIS | FED. AID PROJECT

MODEL: Default
FILE NAME: pw:\\pwidot\ecc-pw.bentley.com:pwidot\ecc-pw-07\Documents\b122277.044_KreutzerPH2\13_Design\2-3_CADD\SHEETS\044-SHT-EC-PS-02.dgn

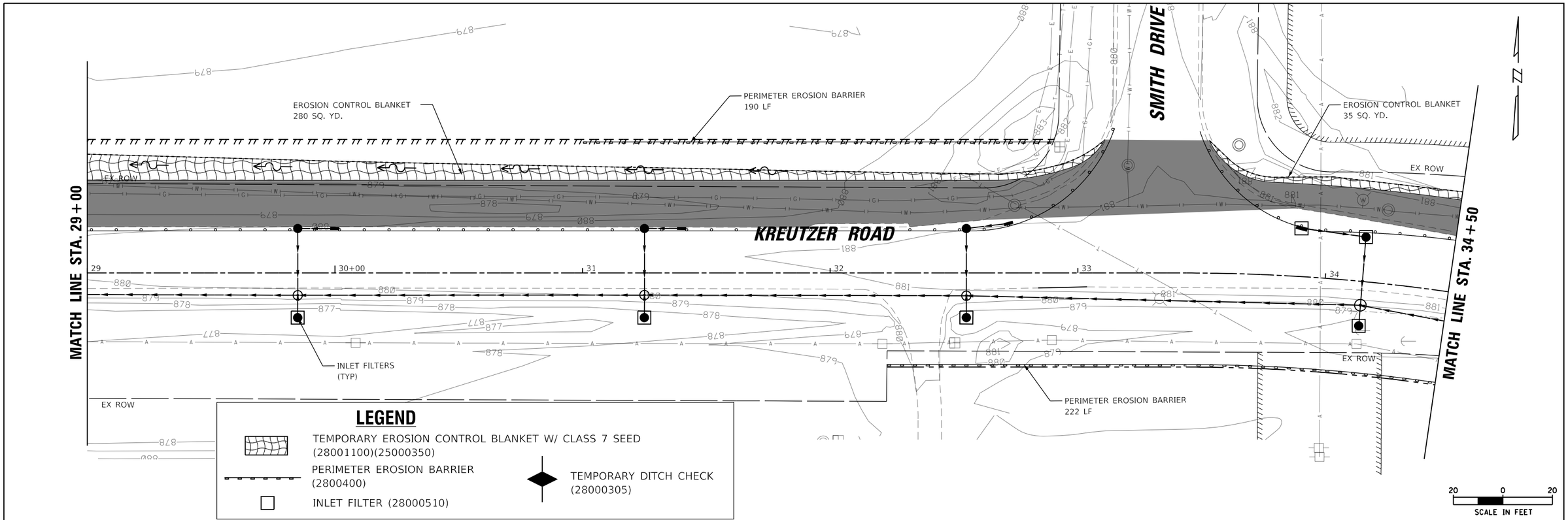

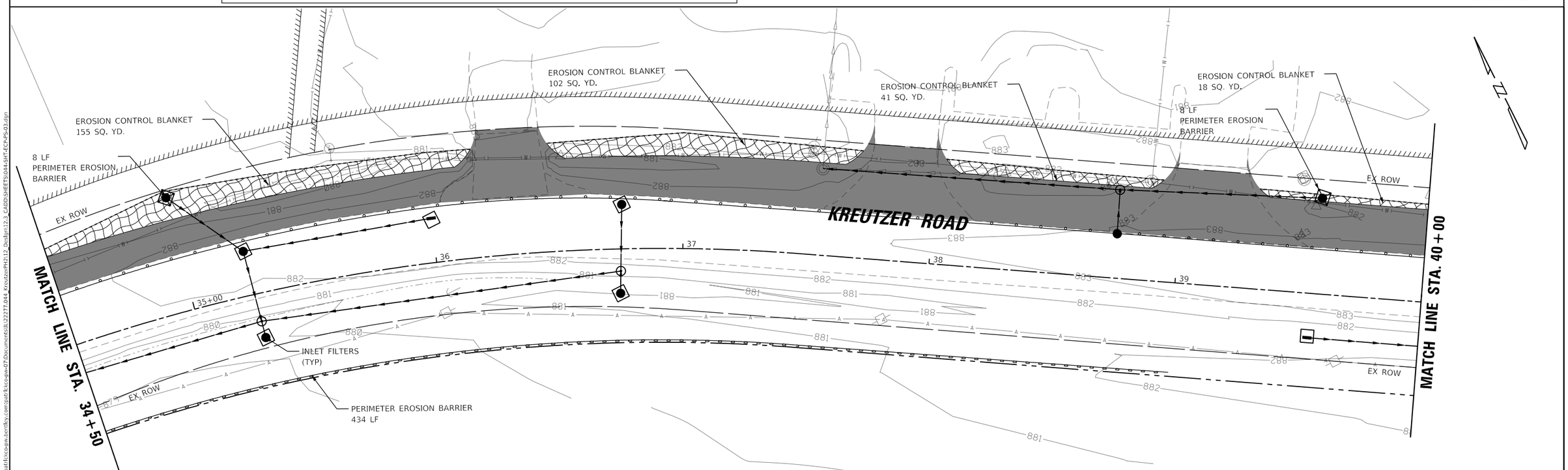

MODEL: Default
FILE NAME: pw:\\pathfl:kcc-pw.bentley.com:pathfl-kcc-ejw-07\Documents\1\22277.044_KreutzerPH2\12_Design\2_CADD\SHEETS\044-SHT-EC-PS-03.dgn

USER NAME = CD012	DESIGNED - ETA	REVISED -	
	DRAWN - ETA	REVISED -	
PLOT SCALE = 40.0000 ' / in.	CHECKED - MJM	REVISED -	
PLOT DATE = 3/19/2026	DATE - 3/03/2025	REVISED -	

STATE OF ILLINOIS
DEPARTMENT OF TRANSPORTATION

KREUTZER ROAD
EROSION CONTROL PLAN – PRE-STAGE

SCALE: | SHEET 3 OF 7 SHEETS | STA. 29+00.00 TO STA. 40+00.00

F.A.U. RTE.	SECTION	COUNTY	TOTAL SHEETS	SHEET NO.
2259	20-00050-00-PV	KANE	343	164
		CONTRACT NO. 61L48		
		ILLINOIS	FED. AID PROJECT	

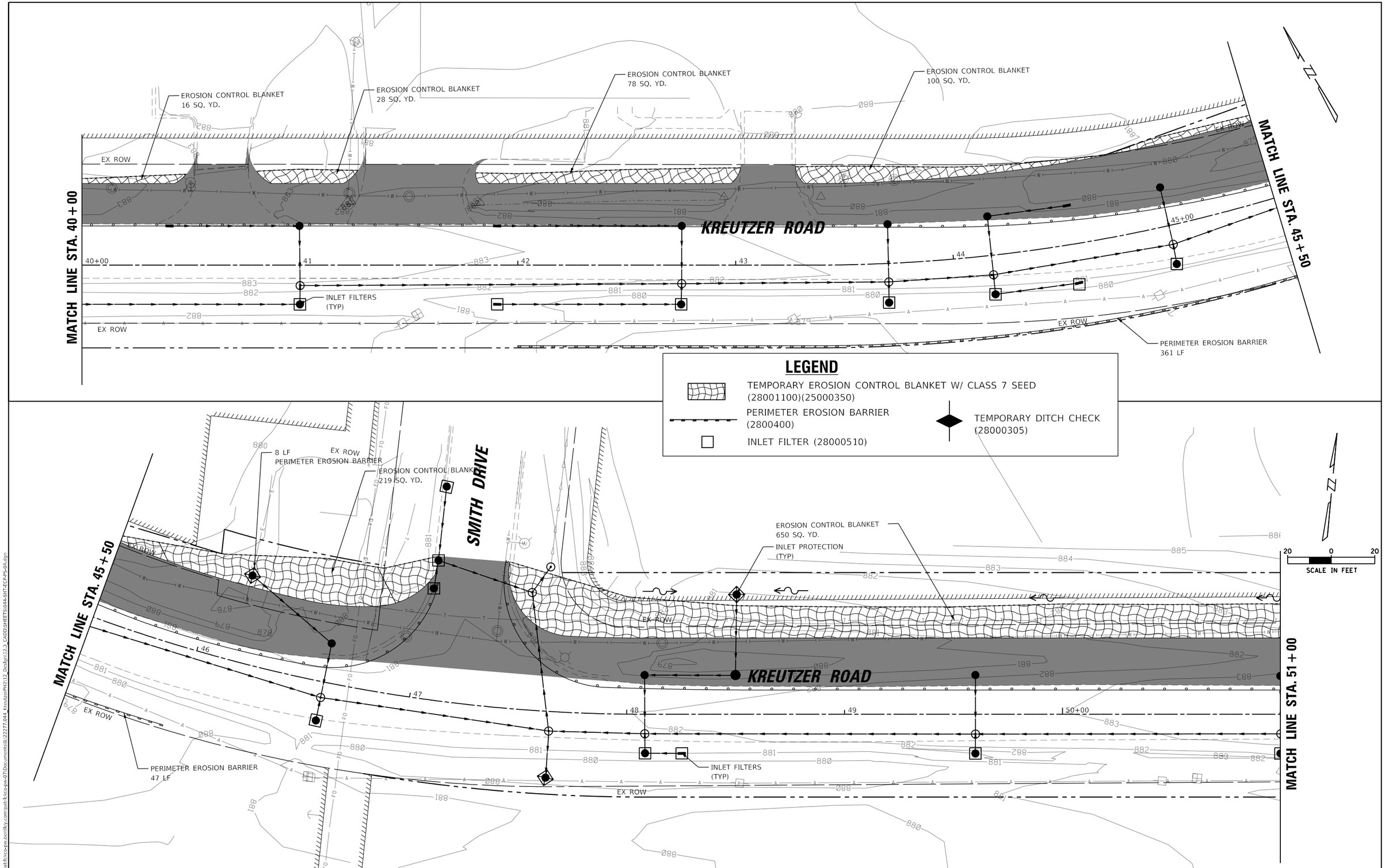

USER NAME = CD012	DESIGNED - ETA	REVISED -	
	DRAWN - ETA	REVISED -	
PLOT SCALE = 40.0000 ' / in.	CHECKED - MJM	REVISED -	
PLOT DATE = 3/19/2026	DATE - 3/03/2025	REVISED -	

STATE OF ILLINOIS
DEPARTMENT OF TRANSPORTATION

KREUTZER ROAD
EROSION CONTROL PLAN – PRE-STAGE

SCALE: | SHEET 4 OF 7 SHEETS | STA. 40+00.00 TO STA. 51+00.00

F.A.U. RTE.	SECTION	COUNTY	TOTAL SHEETS	SHEET NO.
2259	20-00050-00-PV	KANE	343	165

CONTRACT NO. 61L48

ILLINOIS | FED. AID PROJECT

MODEL: Default
FILE NAME: pw:\\cosmh.kcc-pw.bentley.com:pathfinder-pw-07\Documents\L22277044 KreutzerPH2\12 Design\12-3 CADD\SHEETS\0044-SHT-ECP-PS-04.dgn

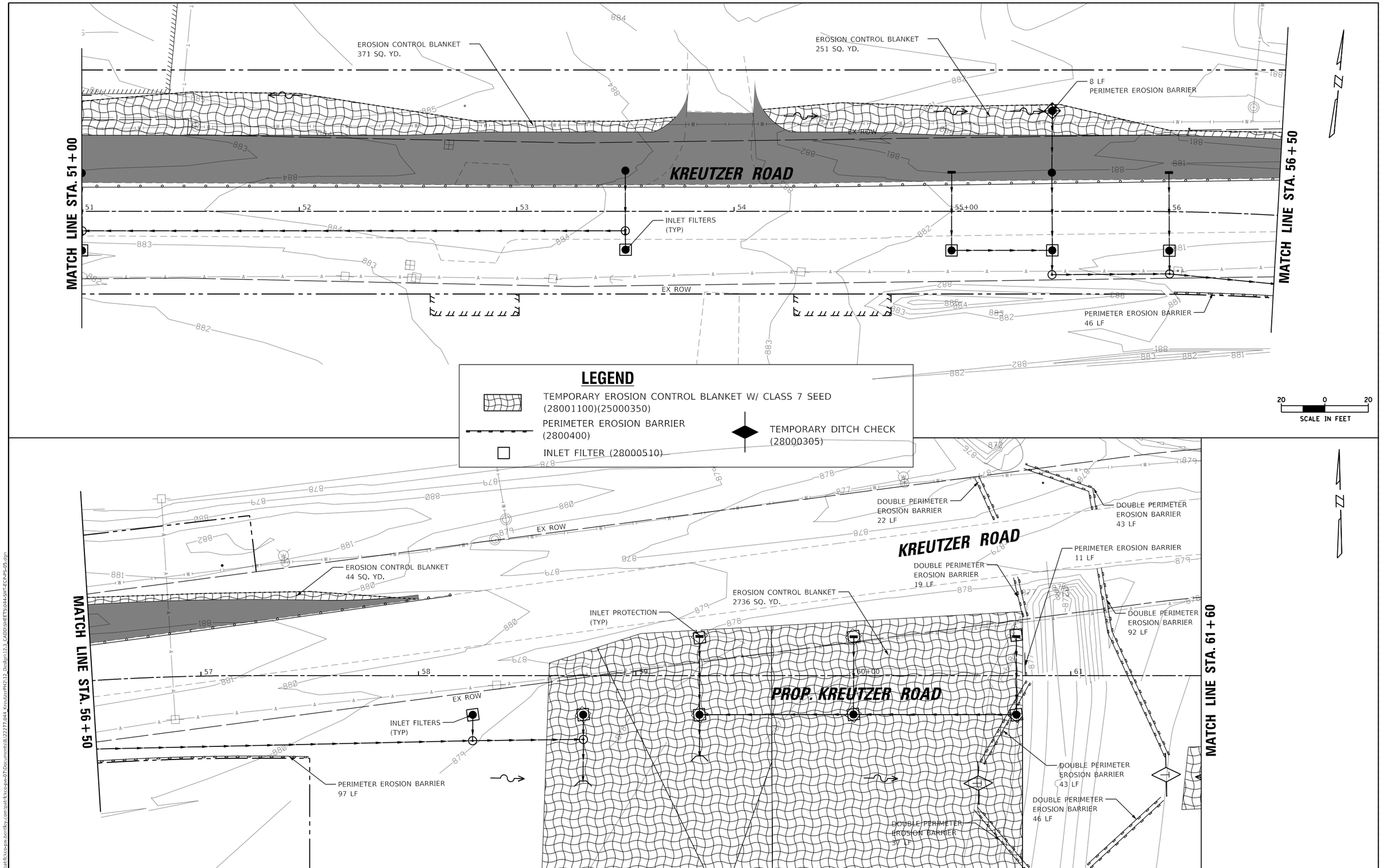

MODEL: Default
FILE NAME: pw:\\pathfinder-pw.bentley.com:pathfinder-pw-07\Documents\122277.044_KreutzerPH2\12_Design\2-3_CADD\SHEETS\044-SHT-ECP-PS-05.dgn

USER NAME = CD012	DESIGNED - ETA	REVISED -	
	DRAWN - ETA	REVISED -	
PLOT SCALE = 40.0000 ' / in.	CHECKED - MJM	REVISED -	
PLOT DATE = 3/19/2026	DATE - 3/03/2025	REVISED -	

STATE OF ILLINOIS
DEPARTMENT OF TRANSPORTATION

KREUTZER ROAD
EROSION CONTROL PLAN – PRE-STAGE

SCALE: | SHEET 5 OF 7 SHEETS | STA. 51+00.00 TO STA. 61+60.00

F.A.U. RTE.	SECTION	COUNTY	TOTAL SHEETS	SHEET NO.
2259	20-00050-00-PV	KANE	343	166

CONTRACT NO. 61L48

ILLINOIS | FED. AID PROJECT

LEGEND

- TEMPORARY EROSION CONTROL BLANKET W/ CLASS 7 SEED (28001100)(25000350)
- PERIMETER EROSION BARRIER (2800400)
- INLET FILTER (28000510)
- TEMPORARY DITCH CHECK (28000305)

NOTE: IN-STREAM WORK SHALL BE COMPLETED IN ACCORDANCE WITH DEWATERING X5021507. THE IN-STREAM WORK PLAN(S) IS TO BE SUBMITTED AND APPROVED BY THE SOIL & WATER CONSERVATION DISTRICT (SWCD) AND THE US ARMY CORPS OF ENGINEERS (USACE) PRIOR TO COMMENCEMENT OF ANY IN-STREAM ACTIVITY.

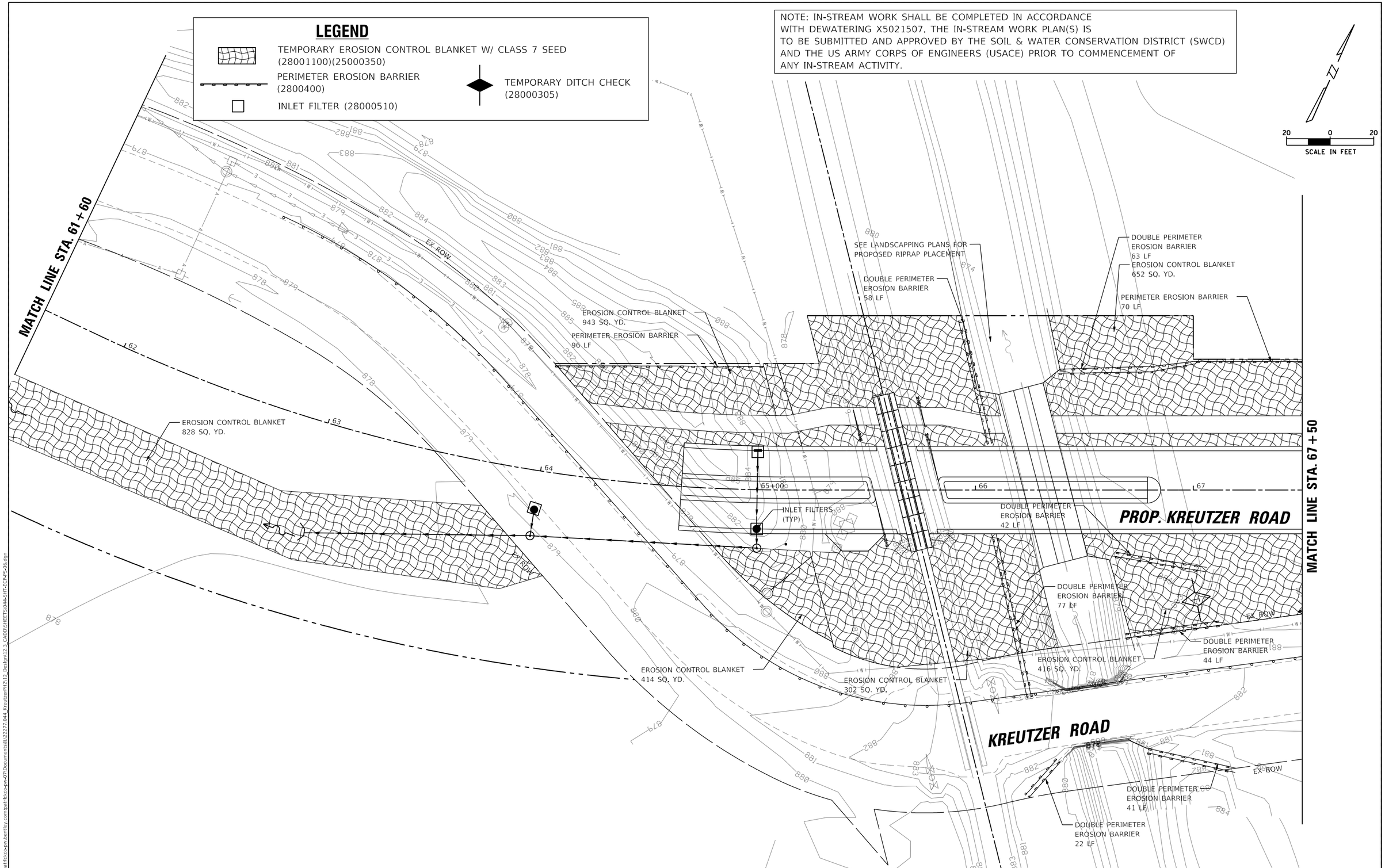

MODEL: Default
FILE NAME: pw:\\pathfks-pw.bentley.com:path-fks-pw-02\Documents\122277.044 KreutzerPH2\12 Design\12.3 CADD\SHEETS\044-SHT-ECP-PS-06.dgn

USER NAME = CD012	DESIGNED - ETA	REVISED -	
	DRAWN - ETA	REVISED -	
PLOT SCALE = 40.0000 ' / in.	CHECKED - MJM	REVISED -	
PLOT DATE = 3/19/2026	DATE - 3/03/2025	REVISED -	

STATE OF ILLINOIS
DEPARTMENT OF TRANSPORTATION

KREUTZER ROAD
EROSION CONTROL PLAN – PRE-STAGE

SCALE: | SHEET 6 OF 7 SHEETS | STA. 61+60.00 TO STA. 67+50.00

F.A.U. RTE.	SECTION	COUNTY	TOTAL SHEETS	SHEET NO.
2259	20-00050-00-PV	KANE	343	167

CONTRACT NO. 61L48

ILLINOIS | FED. AID PROJECT

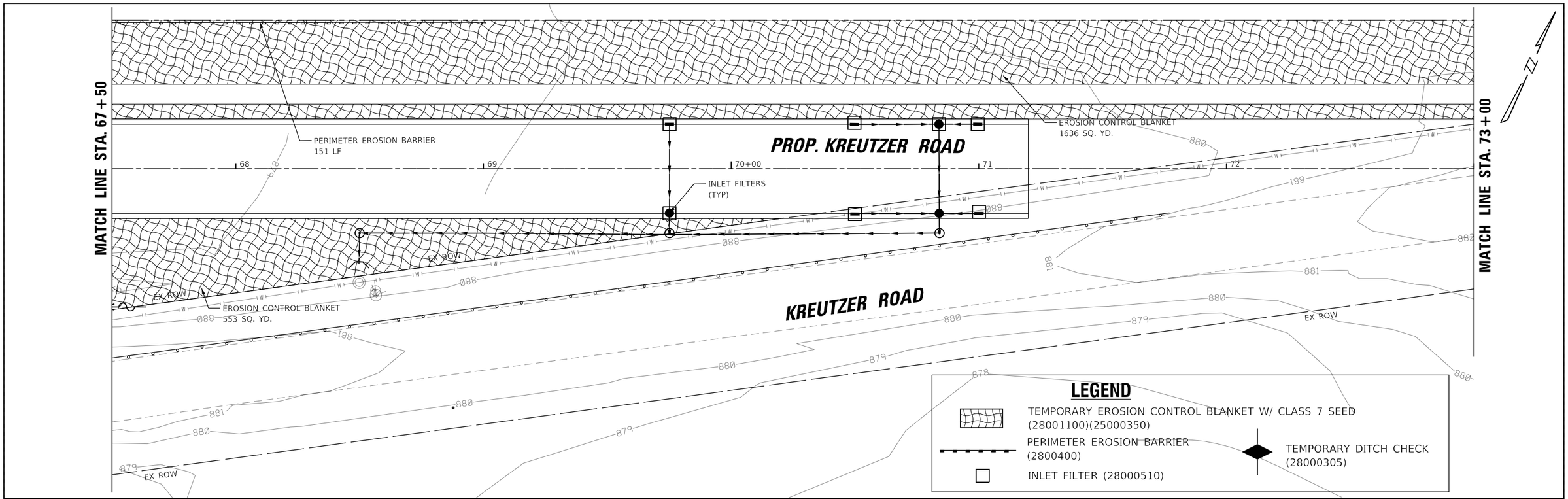

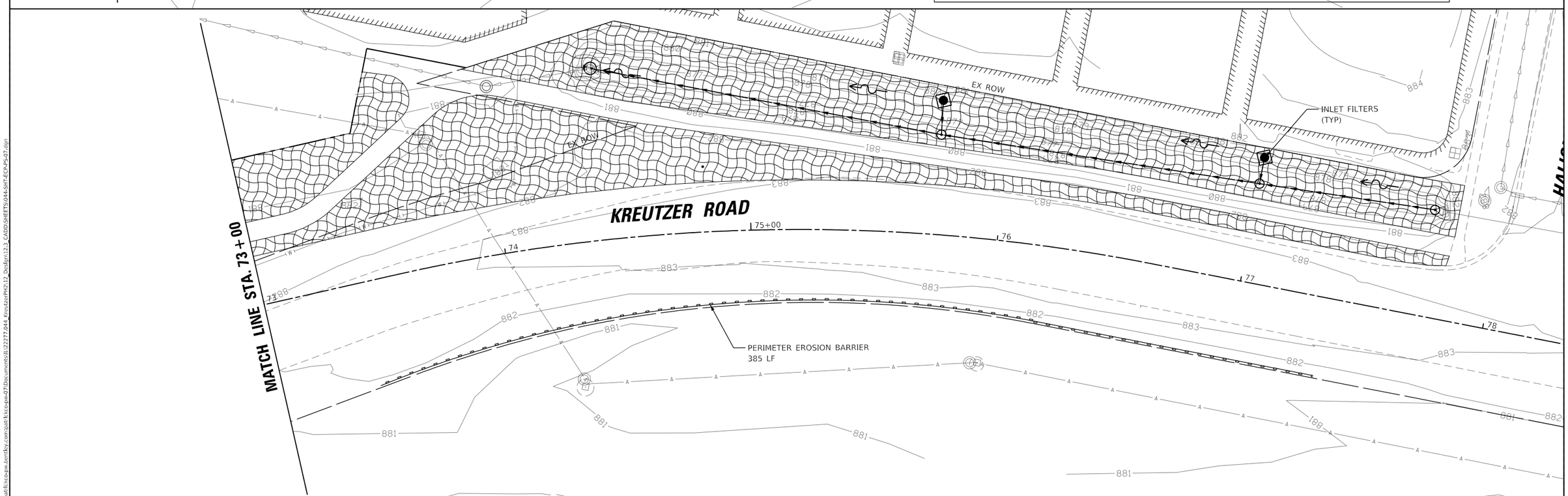

MODEL: Default
FILE NAME: pw:\\oaklf.icc-pw.bentley.com:oaklf-icc-pw-07\Documents\122277.044_KreutzerPH2\12_Design\2.3_CADD\SHEETS\044-SHT-EC-PS-07.dgn

USER NAME = CD012	DESIGNED - ETA	REVISED -	
	DRAWN - ETA	REVISED -	
PLOT SCALE = 40.0000 ' / in.	CHECKED - MJM	REVISED -	
PLOT DATE = 3/19/2026	DATE - 3/03/2025	REVISED -	

STATE OF ILLINOIS
DEPARTMENT OF TRANSPORTATION

KREUTZER ROAD
EROSION CONTROL PLAN – PRE-STAGE

SCALE: | SHEET 7 OF 7 SHEETS | STA. 67+50.00 TO STA. 77+50.00

F.A.U. RTE.	SECTION	COUNTY	TOTAL SHEETS	SHEET NO.
2259	20-00050-00-PV	KANE	343	168

CONTRACT NO. 61L48

ILLINOIS | FED. AID PROJECT

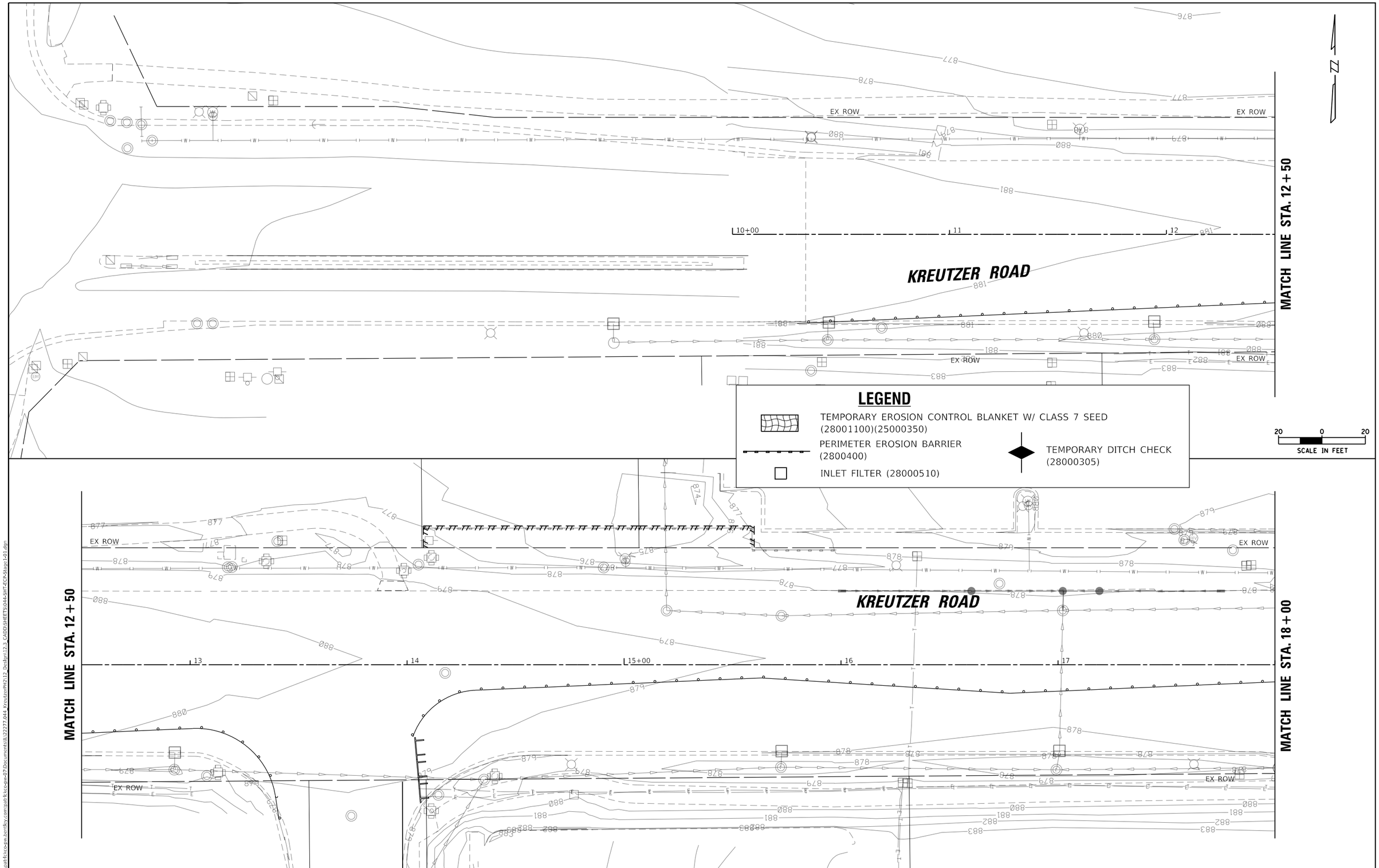

MODEL: Default
FILE NAME: pw:\\pathfinder-pw.bentley.com:pathfinder-pw-07\Documents\L22277.044_KreutzerPH2\12_Design\12-3_CADD\SHEETS\044-SHT-ECP-Stage1-01.dgn

USER NAME = CD012	DESIGNED - ETA	REVISED -	
	DRAWN - ETA	REVISED -	
PLOT SCALE = 40.0000 ' / in.	CHECKED - MJM	REVISED -	
PLOT DATE = 3/19/2026	DATE - 3/19/2025	REVISED -	

STATE OF ILLINOIS
DEPARTMENT OF TRANSPORTATION

KREUTZER ROAD
EROSION CONTROL PLAN – STAGE 1

SCALE: | SHEET 1 OF 8 SHEETS | STA. 10+00.00 TO STA. 18+00.00

F.A.U. RTE.	SECTION	COUNTY	TOTAL SHEETS	SHEET NO.
2259	20-00050-00-PV	KANE	343	169

CONTRACT NO. 61L48

ILLINOIS | FED. AID PROJECT

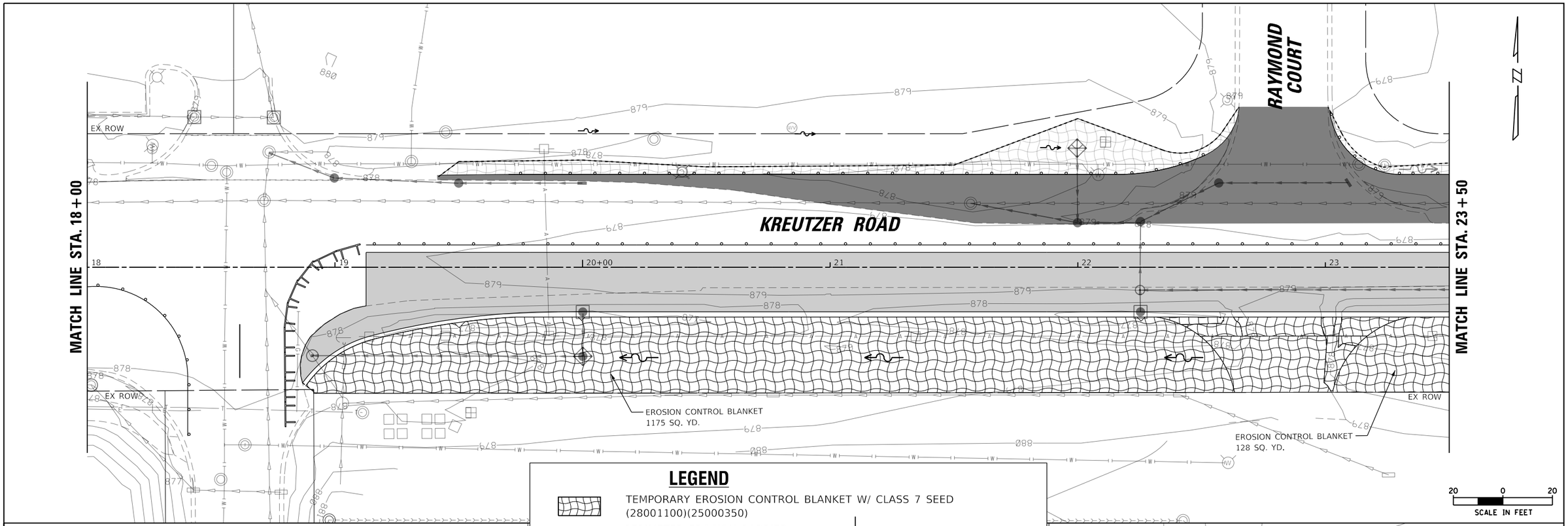

LEGEND

- TEMPORARY EROSION CONTROL BLANKET W/ CLASS 7 SEED (28001100)(25000350)
- PERIMETER EROSION BARRIER (2800400)
- INLET FILTER (28000510)
- TEMPORARY DITCH CHECK (28000305)

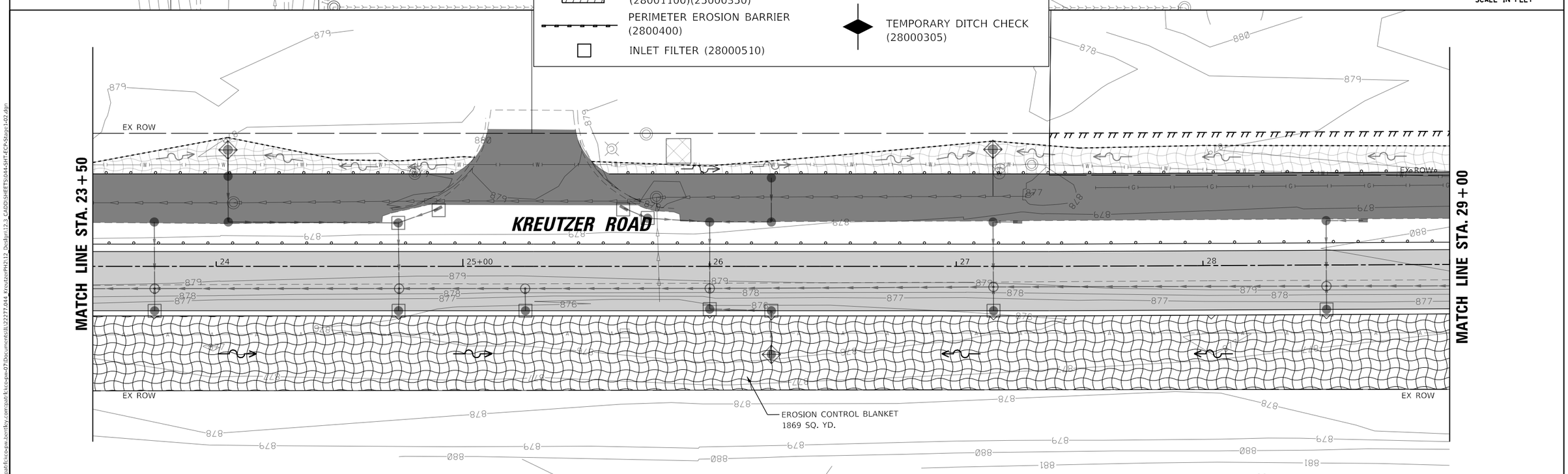

USER NAME = CD012	DESIGNED - ETA	REVISED -
	DRAWN - ETA	REVISED -
PLOT SCALE = 40.0000 ' / in.	CHECKED - MJM	REVISED -
PLOT DATE = 3/19/2026	DATE - 3/03/2025	REVISED -

STATE OF ILLINOIS
DEPARTMENT OF TRANSPORTATION

KREUTZER ROAD
EROSION CONTROL PLAN – STAGE 1

SCALE: | SHEET 2 OF 7 SHEETS | STA. 18+00.00 TO STA. 29+00.00

F.A.U. RTE.	SECTION	COUNTY	TOTAL SHEETS	SHEET NO.
2259	20-00050-00-PV	KANE	343	170

CONTRACT NO. 61L48

ILLINOIS | FED. AID PROJECT

MODEL: Default
FILE NAME: pw:\\pathfk.kcc-pw.bentley.com:pathfk-kcc-pw-07\Documents\122277.044_KreutzerPH2\12_2-3_CADD\SHEETS\044-SHT-ECP-Stage1-02.dgn

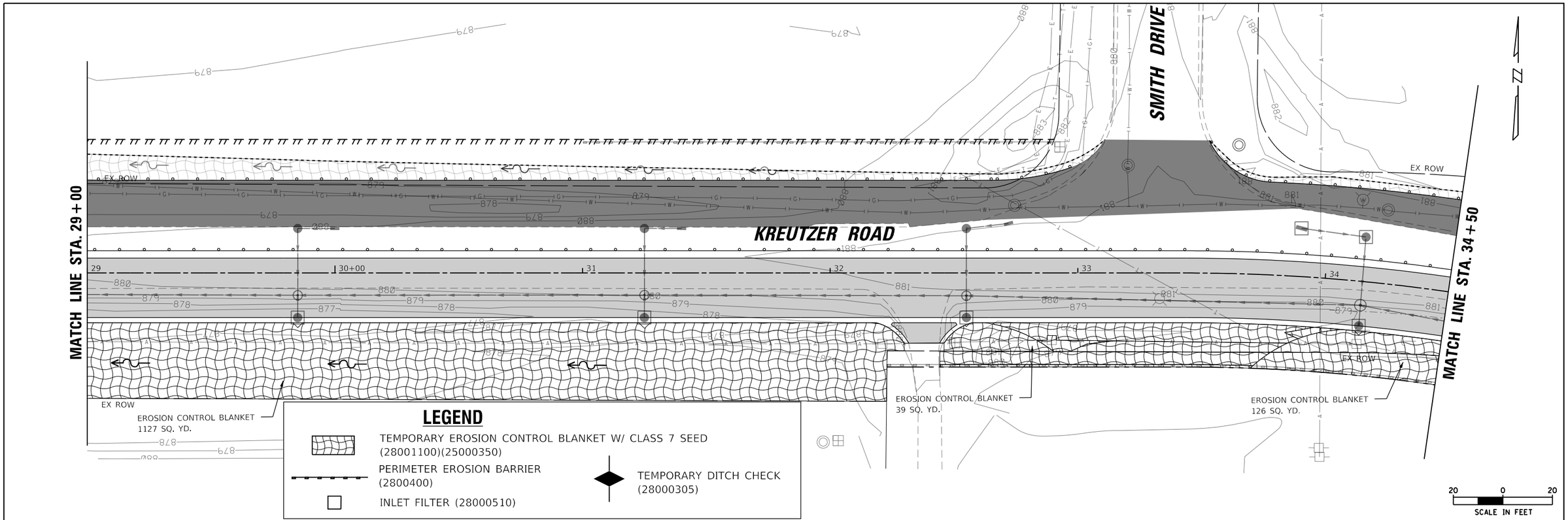

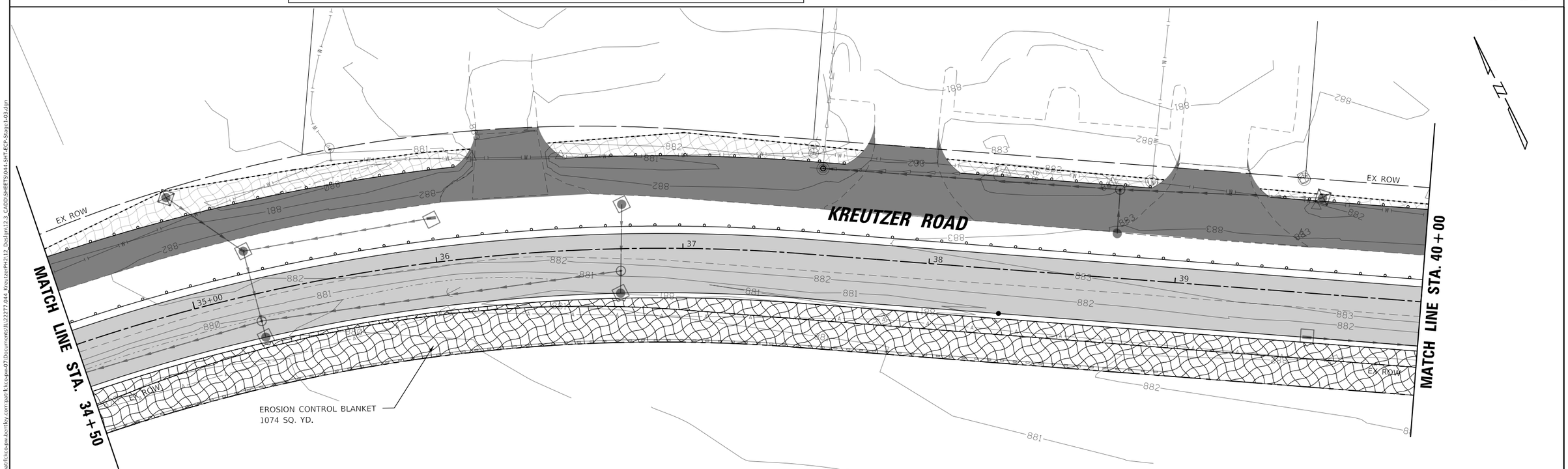

USER NAME = CD012	DESIGNED - ETA	REVISED -	
	DRAWN - ETA	REVISED -	
PLOT SCALE = 40.0000 ' / in.	CHECKED - MJM	REVISED -	
PLOT DATE = 3/19/2026	DATE - 3/03/2025	REVISED -	

STATE OF ILLINOIS
DEPARTMENT OF TRANSPORTATION

KREUTZER ROAD
EROSION CONTROL PLAN – STAGE 1

SCALE: | SHEET 3 OF 7 SHEETS | STA. 29+00.00 TO STA. 40+00.00

F.A.U. RTE.	SECTION	COUNTY	TOTAL SHEETS	SHEET NO.
2259	20-00050-00-PV	KANE	343	171

CONTRACT NO. 61L48

ILLINOIS | FED. AID PROJECT

MODEL: Default
FILE NAME: pw:\\pathfinder-pw.bentley.com:pathfinder-pw-07\Documents\122277.044_KreutzerPH2\12_Design\2_CADD\SHEETS\044-SHT-ECP-Stage1-03.dgn

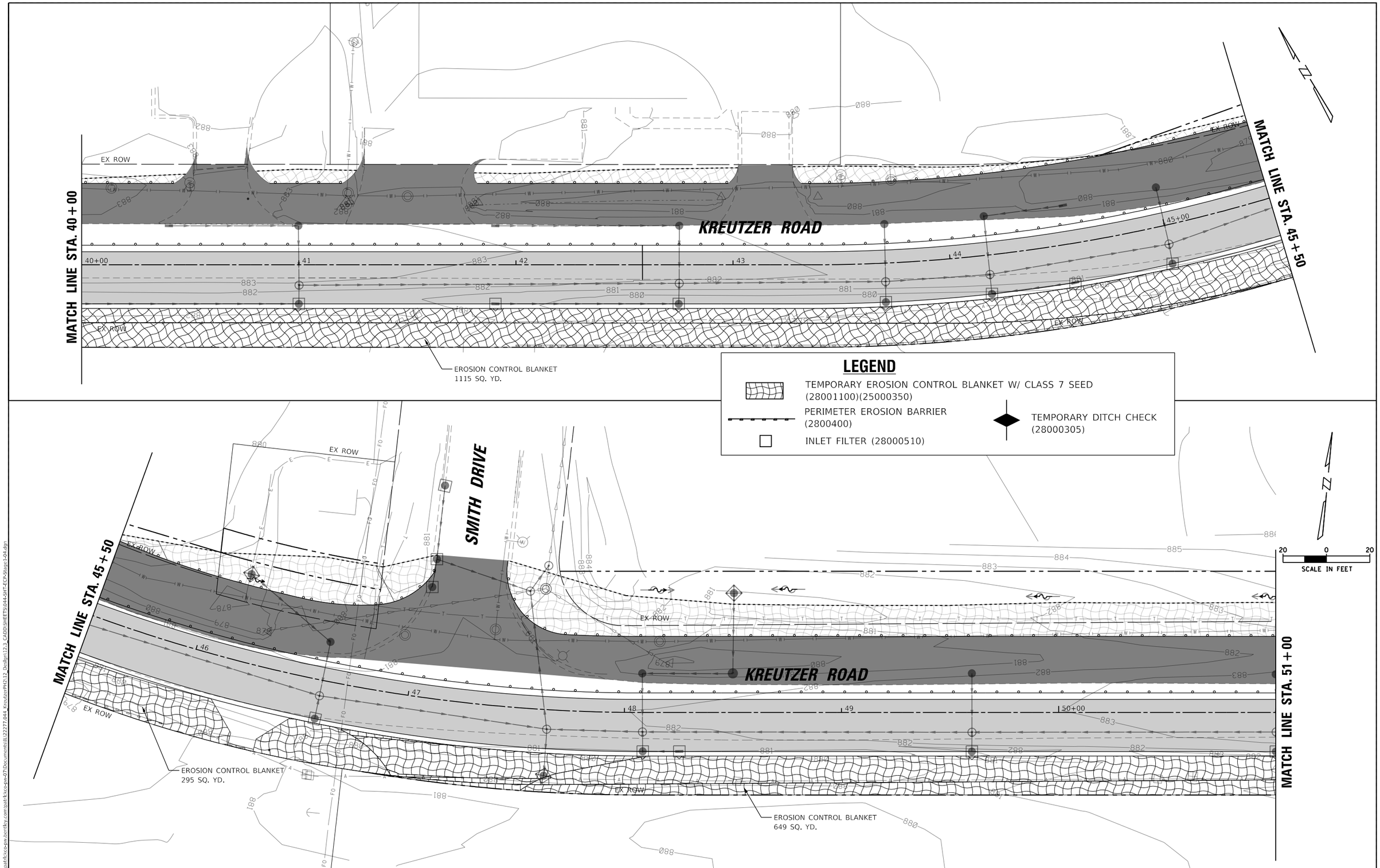

USER NAME = CD012	DESIGNED - ETA	REVISED -	
	DRAWN - ETA	REVISED -	
PLOT SCALE = 40.0000 ' / in.	CHECKED - MJM	REVISED -	
PLOT DATE = 3/19/2026	DATE - 3/03/2025	REVISED -	

STATE OF ILLINOIS
DEPARTMENT OF TRANSPORTATION

KREUTZER ROAD
EROSION CONTROL PLAN – STAGE 1

SCALE: | SHEET 4 OF 7 SHEETS | STA. 40+00.00 TO STA. 51+00.00

F.A.U. RTE.	SECTION	COUNTY	TOTAL SHEETS	SHEET NO.
2259	20-00050-00-PV	KANE	343	172

CONTRACT NO. 61L48

ILLINOIS | FED. AID PROJECT

MODEL: Default
FILE NAME: pw:\\oaklb-kcc-pw.bentley.com:pathfinder-cpw-07\Documents\L22277.044_KreutzerPH2\12_Design\12-3_CAD\SHEETS\044-SHT-ECP-Stage1-04.dgn

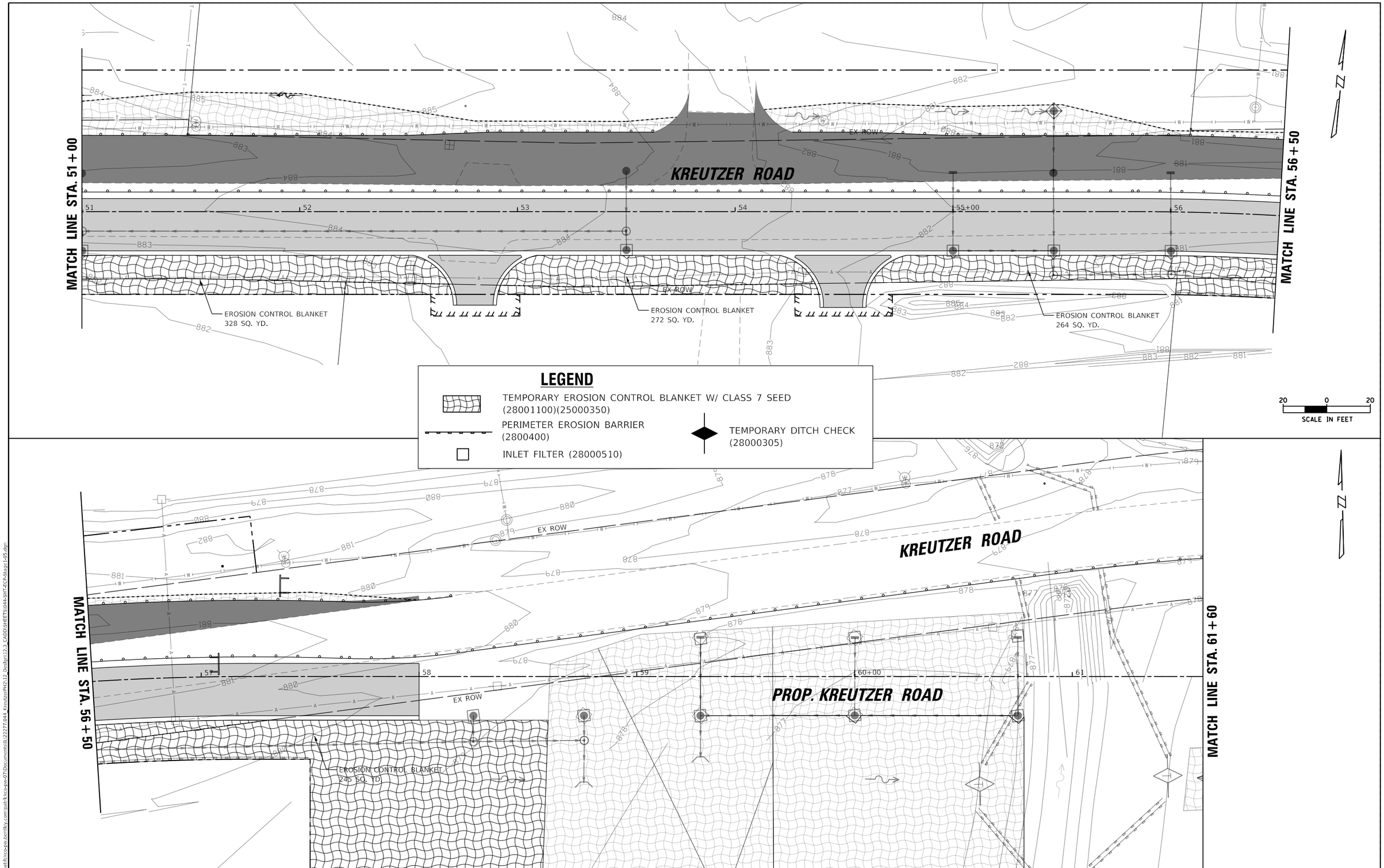

USER NAME = CD012	DESIGNED - ETA	REVISED -
	DRAWN - ETA	REVISED -
PLOT SCALE = 40.0000 ' / in.	CHECKED - MJM	REVISED -
PLOT DATE = 3/19/2026	DATE - 3/03/2025	REVISED -

STATE OF ILLINOIS
DEPARTMENT OF TRANSPORTATION

KREUTZER ROAD
EROSION CONTROL PLAN – STAGE 1

SCALE: | SHEET 5 OF 8 SHEETS | STA. 51+00.00 TO STA. 61+60.00

F.A.U. RTE.	SECTION	COUNTY	TOTAL SHEETS	SHEET NO.
2259	20-00050-00-PV	KANE	343	173

CONTRACT NO. 61L48

ILLINOIS | FED. AID PROJECT

MODEL: Default
FILE NAME: pw:\\pathfinder-pw.bentley.com:pathfinder-pw-07\Documents\122277.044_KreutzerPH2\12_Design\2-3_CADD\SHEETS\044-SHT-ECP-Stage1-05.dgn

LEGEND

- TEMPORARY EROSION CONTROL BLANKET W/ CLASS 7 SEED (28001100)(25000350)
- PERIMETER EROSION BARRIER (2800400)
- INLET FILTER (28000510)
- TEMPORARY DITCH CHECK (28000305)

20 0 20
SCALE IN FEET

MATCH LINE STA. 61+60

MATCH LINE STA. 67+50

EX ROW

PROP. KREUTZER ROAD

KREUTZER ROAD

INLET FILTERS (TYP)

65+00

MODEL: Default
FILE NAME: pw:\\pathfs-sco-pw.bentley.com:pathfs\sco-pw-07\Documents\IL122277.044_Kreutzer\PH2\13_Design\2.3_CADD\SHEETS\044-SHT-ECP-Stage1-06.dgn

USER NAME = CD012	DESIGNED - ETA	REVISED -	
	DRAWN - ETA	REVISED -	
PLOT SCALE = 40.0000 ' / in.	CHECKED - MJM	REVISED -	
PLOT DATE = 3/19/2026	DATE - 3/03/2025	REVISED -	

STATE OF ILLINOIS
DEPARTMENT OF TRANSPORTATION

KREUTZER ROAD
EROSION CONTROL PLAN – STAGE 1

SCALE: | SHEET 6 OF 7 SHEETS | STA. 61+60.00 TO STA. 67+50.00

F.A.U. RTE.	SECTION	COUNTY	TOTAL SHEETS	SHEET NO.
2259	20-00050-00-PV	KANE	343	174
		CONTRACT NO. 61L48		
		ILLINOIS	FED. AID PROJECT	

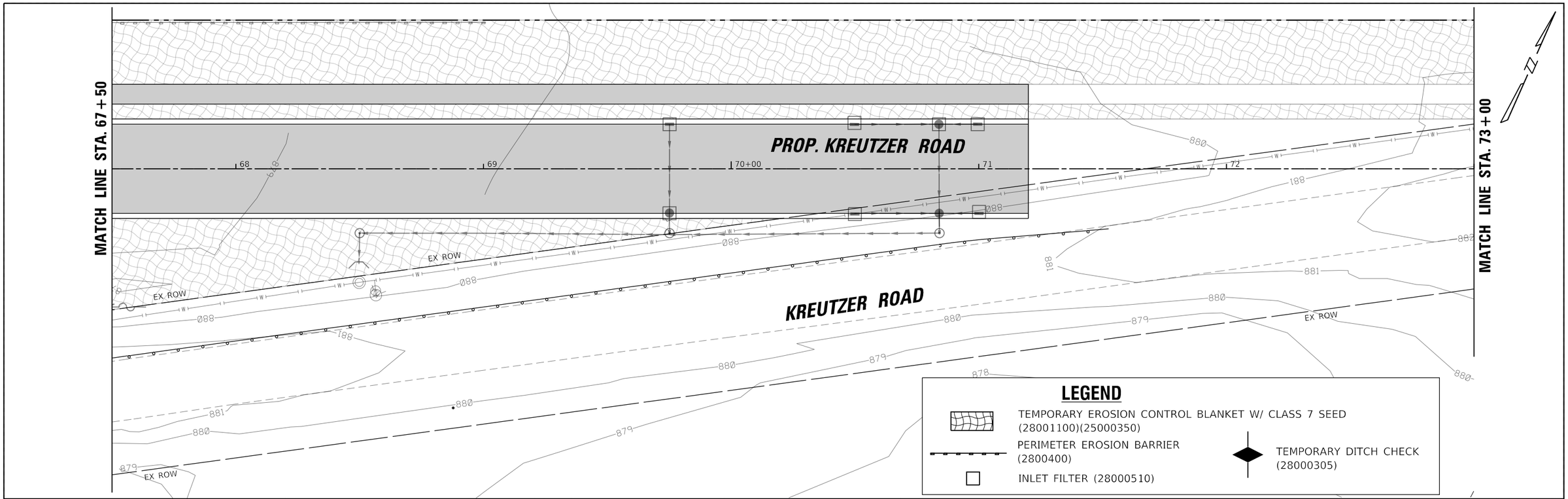

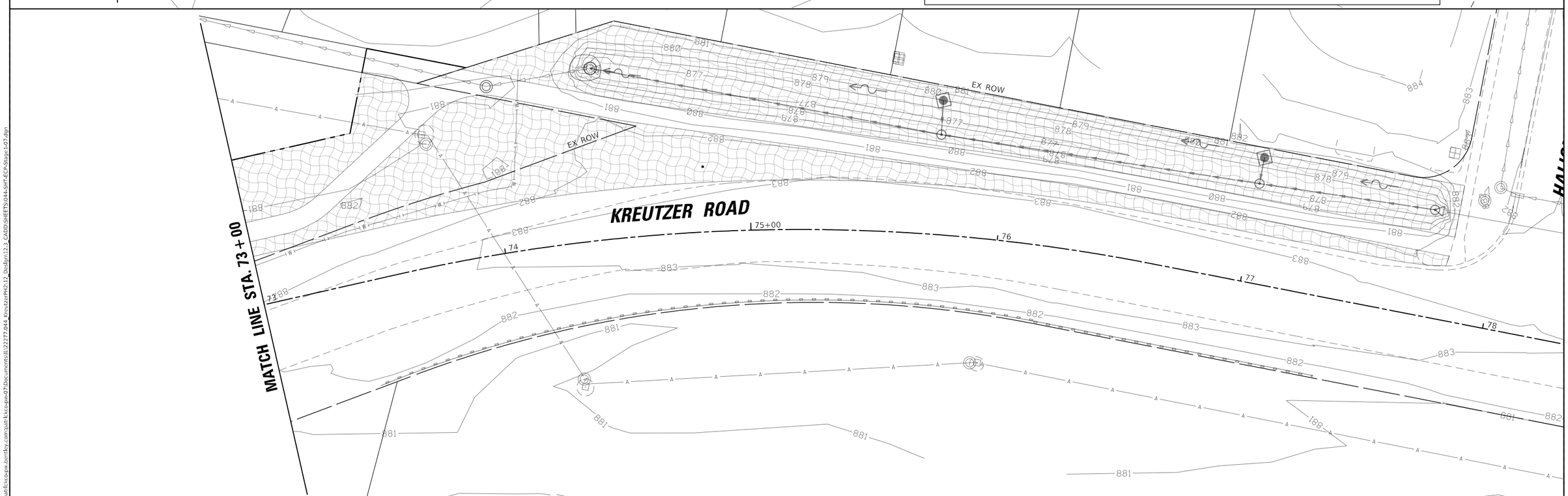

USER NAME = CD012	DESIGNED - ETA	REVISED -	
	DRAWN - ETA	REVISED -	
PLOT SCALE = 40.0000 ' / in.	CHECKED - MJM	REVISED -	
PLOT DATE = 3/19/2026	DATE - 3/03/2025	REVISED -	

STATE OF ILLINOIS
DEPARTMENT OF TRANSPORTATION

KREUTZER ROAD
EROSION CONTROL PLAN – STAGE 1

SCALE: | SHEET 7 OF 7 SHEETS | STA. 67+50.00 TO STA. 77+50.00

F.A.U. RTE.	SECTION	COUNTY	TOTAL SHEETS	SHEET NO.
2259	20-00050-00-PV	KANE	343	175

CONTRACT NO. 61L48

ILLINOIS | FED. AID PROJECT

MODEL: Default
FILE NAME: pw:\\oaklfs\cc-pw.bentley.com:pwfc\cc-pw-07\Documents\122277.044_KreutzerPH2\12_Design\2.3_CADD\SHEETS\044-SHT-ECP-Stage1-07.dgn

NOTE: IN-STREAM WORK SHALL BE COMPLETED IN ACCORDANCE WITH DEWATERING X5021507. THE IN-STREAM WORK PLAN(S) IS TO BE SUBMITTED AND APPROVED BY THE SOIL & WATER CONSERVATION DISTRICT (SWCD) AND THE US ARMY CORPS OF ENGINEERS (USACE) PRIOR TO COMMENCEMENT OF ANY IN-STREAM ACTIVITY.

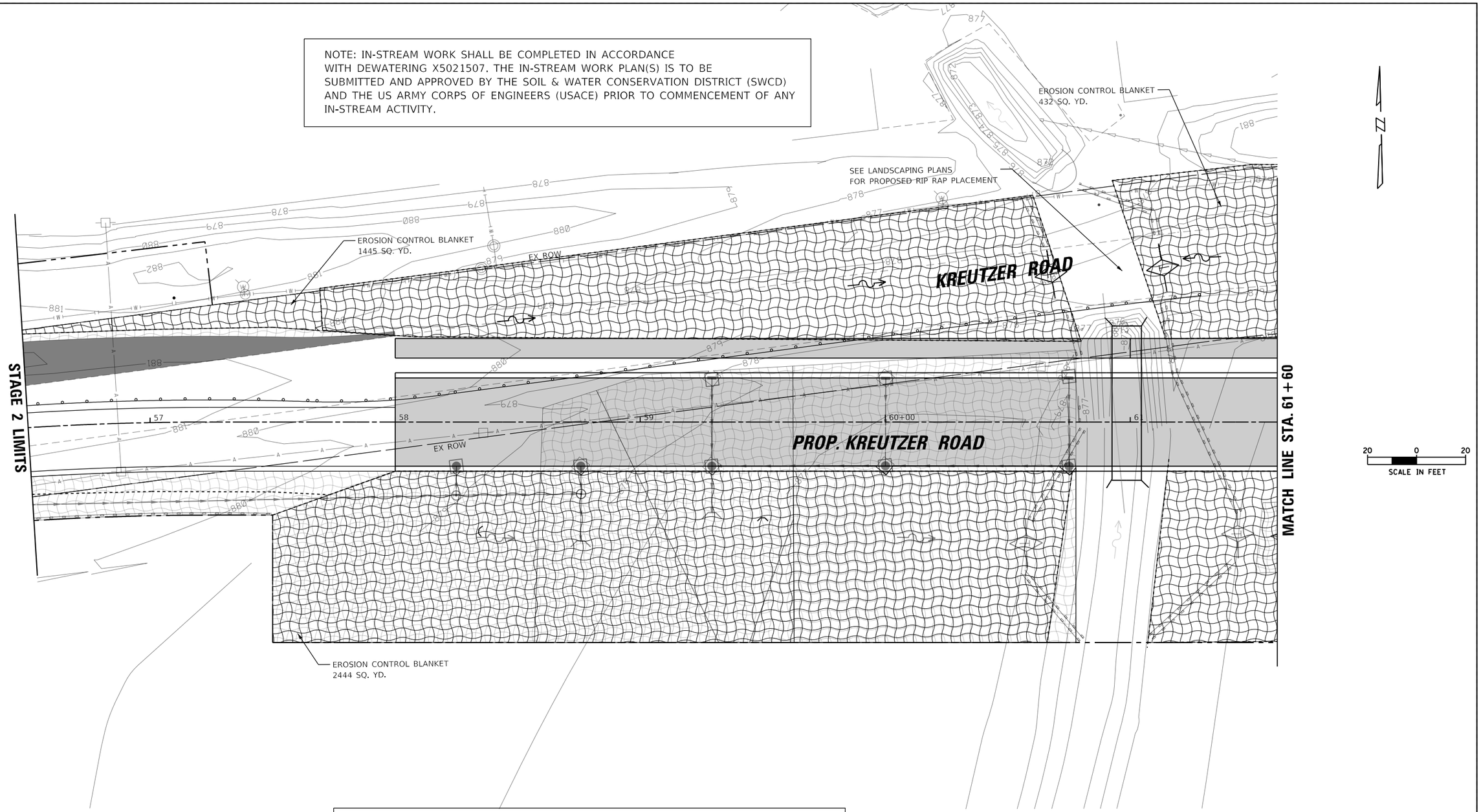

LEGEND

- TEMPORARY EROSION CONTROL BLANKET W/ CLASS 7 SEED (28001100)(25000350)
- PERIMETER EROSION BARRIER (2800400)
- INLET FILTER (28000510)
- TEMPORARY DITCH CHECK (28000305)

MODEL: Default
FILE NAME: pw:\\uatt.bcs-pw.bentley.com:uatt-bcs-pw-07\Documents\D22277.044 Kreutzer\P42\12 Design\12.3_CADD\SHEETS\044-SHT-ECP-Stage2-05.dgn

USER NAME = CD012	DESIGNED - ETA	REVISED -	STATE OF ILLINOIS DEPARTMENT OF TRANSPORTATION
	DRAWN - ETA	REVISED -	
PLOT SCALE = 40.0000 ' / in.	CHECKED - MJM	REVISED -	
PLOT DATE = 3/19/2026	DATE - 3/03/2025	REVISED -	

KREUTZER ROAD
EROSION CONTROL PLAN – STAGE 2

SCALE: | SHEET 1 OF 3 SHEETS | STA. 51+00.00 TO STA. 61+60.00

F.A.U. RTE.	SECTION	COUNTY	TOTAL SHEETS	SHEET NO.
2259	20-00050-00-PV	KANE	343	176
		CONTRACT NO. 61L48		
		ILLINOIS	FED. AID PROJECT	

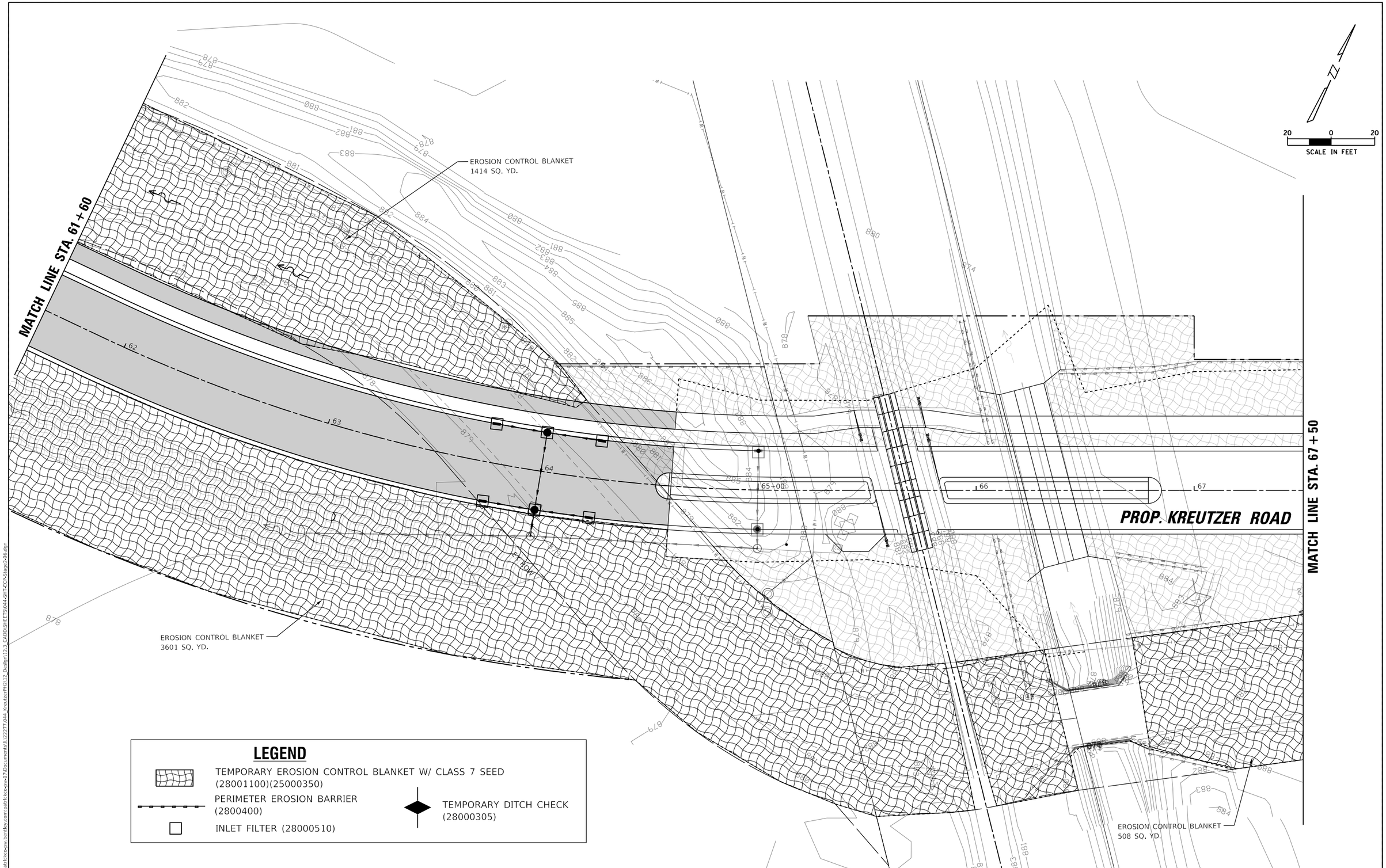

USER NAME = CD012	DESIGNED - ETA	REVISED -	
	DRAWN - ETA	REVISED -	
PLOT SCALE = 40.0000 ' / in.	CHECKED - MJM	REVISED -	
PLOT DATE = 3/19/2026	DATE - 3/03/2025	REVISED -	

STATE OF ILLINOIS
DEPARTMENT OF TRANSPORTATION

KREUTZER ROAD
EROSION CONTROL PLAN – STAGE 2

SCALE: | SHEET 2 OF 3 SHEETS | STA. 61+60.00 TO STA. 67+50.00

F.A.U. RTE.	SECTION	COUNTY	TOTAL SHEETS	SHEET NO.
2259	20-00050-00-PV	KANE	343	177

CONTRACT NO. 61L48

ILLINOIS | FED. AID PROJECT

MODEL: Default
FILE NAME: pw:\\oath.kcc-pw.bentley.com:oath-kcc-pw-v01\Documents\L122277.044_KreutzerPH2\12_Design\12-3_CADD\SHEETS\0044-SHT-ECP-Stage2-06.dgn

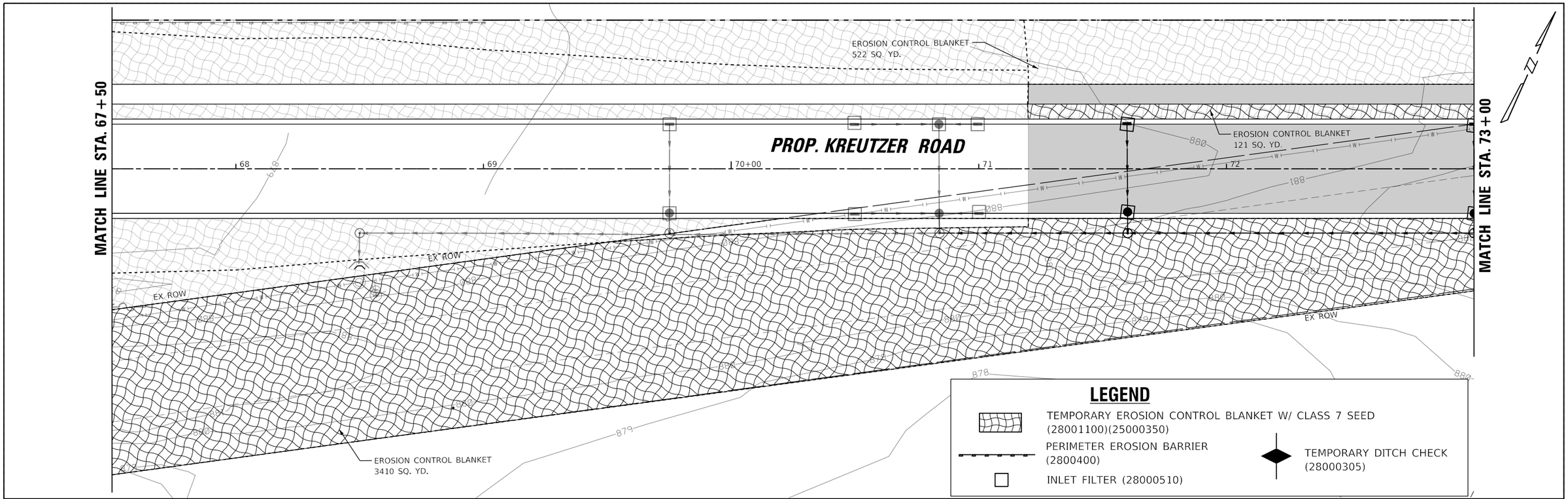

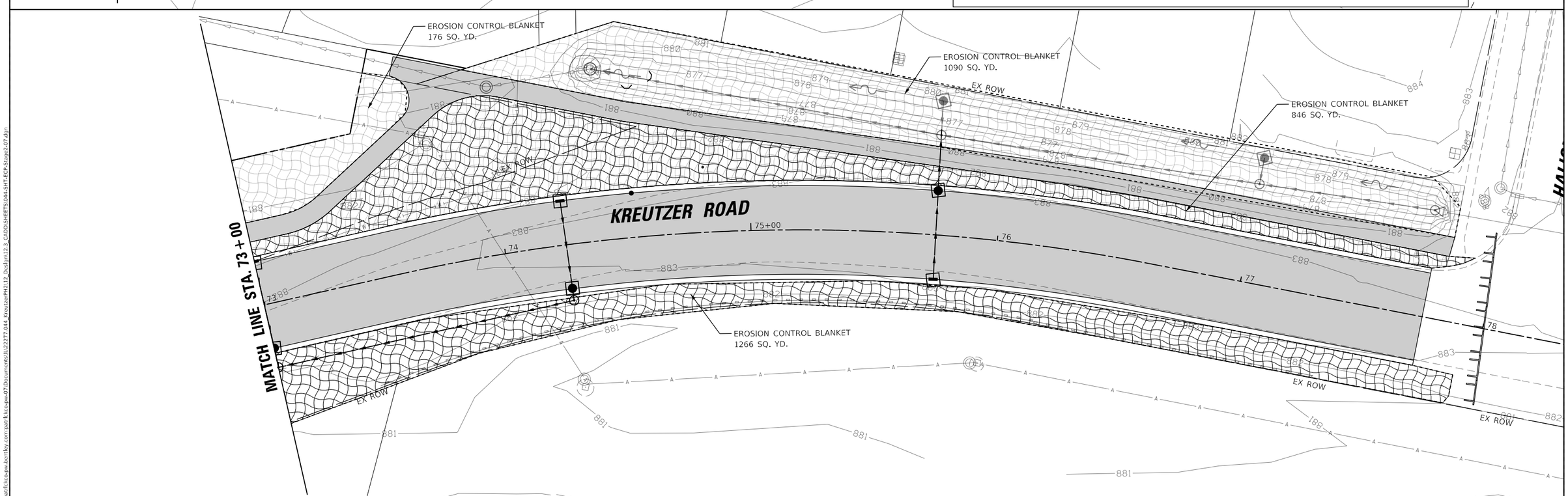

USER NAME = CD012	DESIGNED - ETA	REVISED -	
	DRAWN - ETA	REVISED -	
PLOT SCALE = 40.0000 ' / in.	CHECKED - MJM	REVISED -	
PLOT DATE = 3/19/2026	DATE - 3/03/2025	REVISED -	

STATE OF ILLINOIS
DEPARTMENT OF TRANSPORTATION

KREUTZER ROAD
EROSION CONTROL PLAN – STAGE 2

SCALE: | SHEET 3 OF 3 SHEETS | STA. 67+50.00 TO STA. 77+50.00

F.A.U. RTE.	SECTION	COUNTY	TOTAL SHEETS	SHEET NO.
2259	20-00050-00-PV	KANE	343	178

CONTRACT NO. 61L48

ILLINOIS | FED. AID PROJECT

MODEL: Default
FILE NAME: pw:\\oaklfl.sco-pw.bentley.com:oaklfl-sco-pw-02\Documents\122277.044_Kreutzer\PH2\12_Design\12.3_CADD\SHEETS\044-SHT-ECP-Stage2-07.dgn

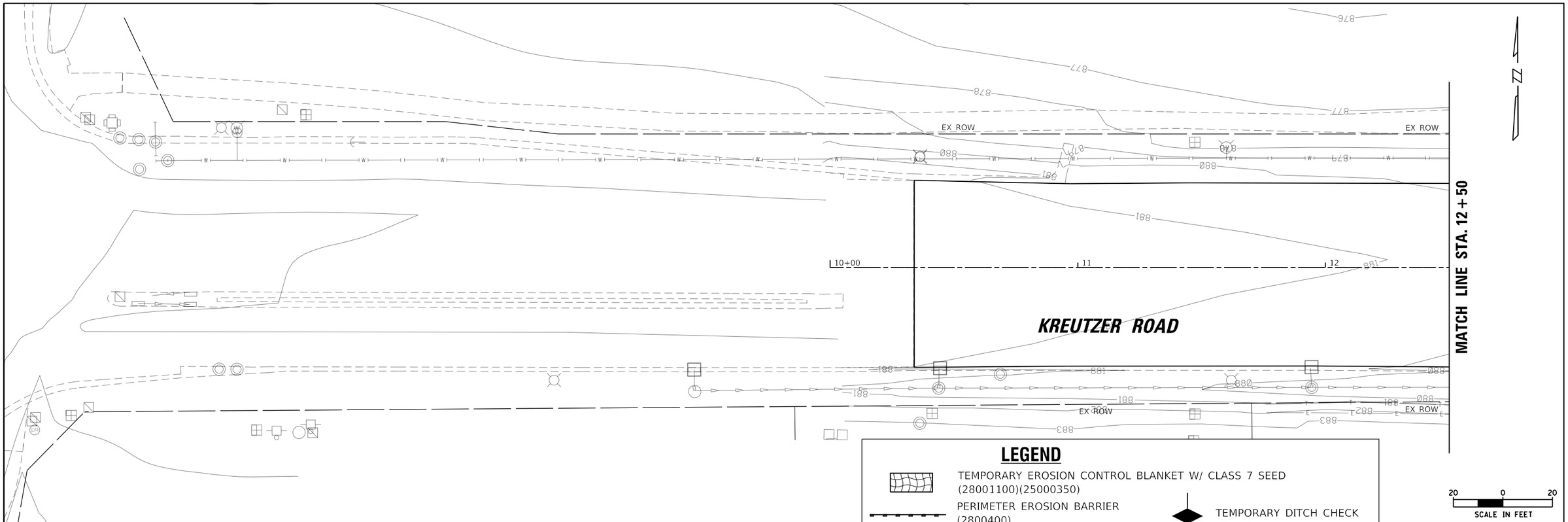

LEGEND

- TEMPORARY EROSION CONTROL BLANKET W/ CLASS 7 SEED (28001100)(25000350)
- PERIMETER EROSION BARRIER (2800400)
- INLET FILTER (28000510)
- TEMPORARY DITCH CHECK (28000305)

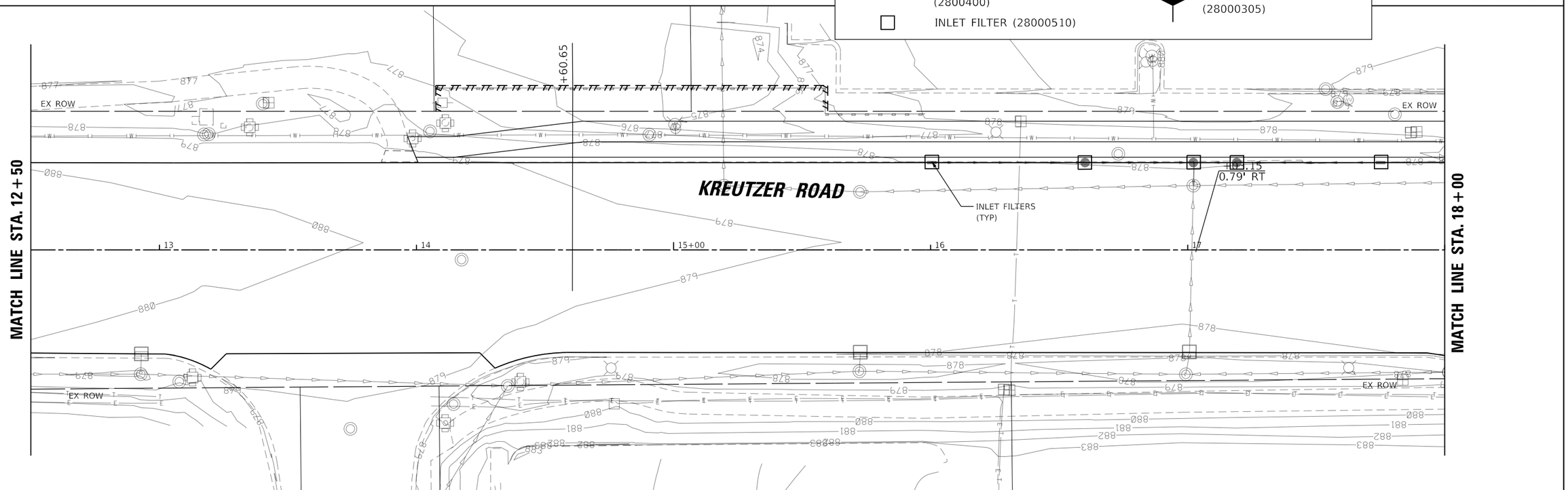

USER NAME = CD012	DESIGNED - ETA	REVISED -	
	DRAWN - ETA	REVISED -	
PLOT SCALE = 40.0000 ' / in.	CHECKED - MJM	REVISED -	
PLOT DATE = 3/19/2026	DATE - 3/03/2025	REVISED -	

STATE OF ILLINOIS
DEPARTMENT OF TRANSPORTATION

KREUTZER ROAD
EROSION CONTROL PLAN – STAGE 3

SCALE: | SHEET 1 OF 5 SHEETS | STA. 10+00.00 TO STA. 18+00.00

F.A.U. RTE.	SECTION	COUNTY	TOTAL SHEETS	SHEET NO.
2259	20-00050-00-PV	KANE	343	179

CONTRACT NO. 61L48

ILLINOIS | FED. AID PROJECT

MODEL: Default
FILE NAME: pw:\\pathfcsc-pw.bentley.com:pathfcsc-pw-07\Documents\L22277.044_KreutzerPH2\12_Design\12-3_CADD\SHEETS\044-SHT-ECP-Stage3-01.dgn

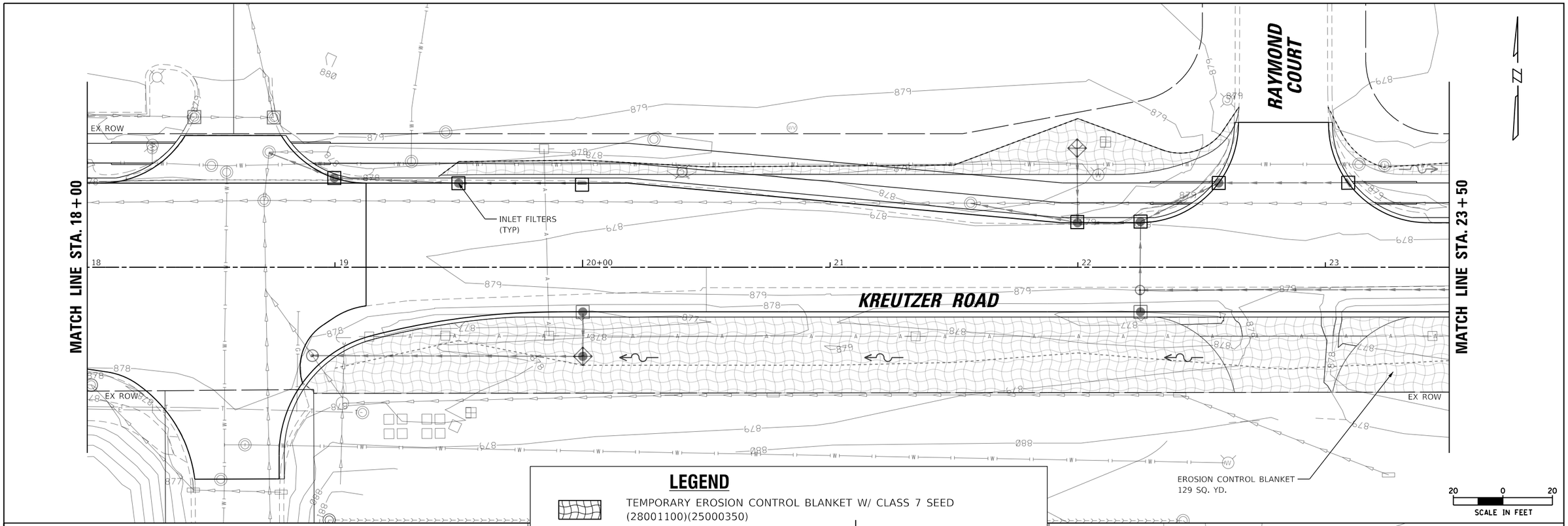

LEGEND

- TEMPORARY EROSION CONTROL BLANKET W/ CLASS 7 SEED (28001100)(25000350)
- PERIMETER EROSION BARRIER (2800400)
- INLET FILTER (28000510)
- TEMPORARY DITCH CHECK (28000305)

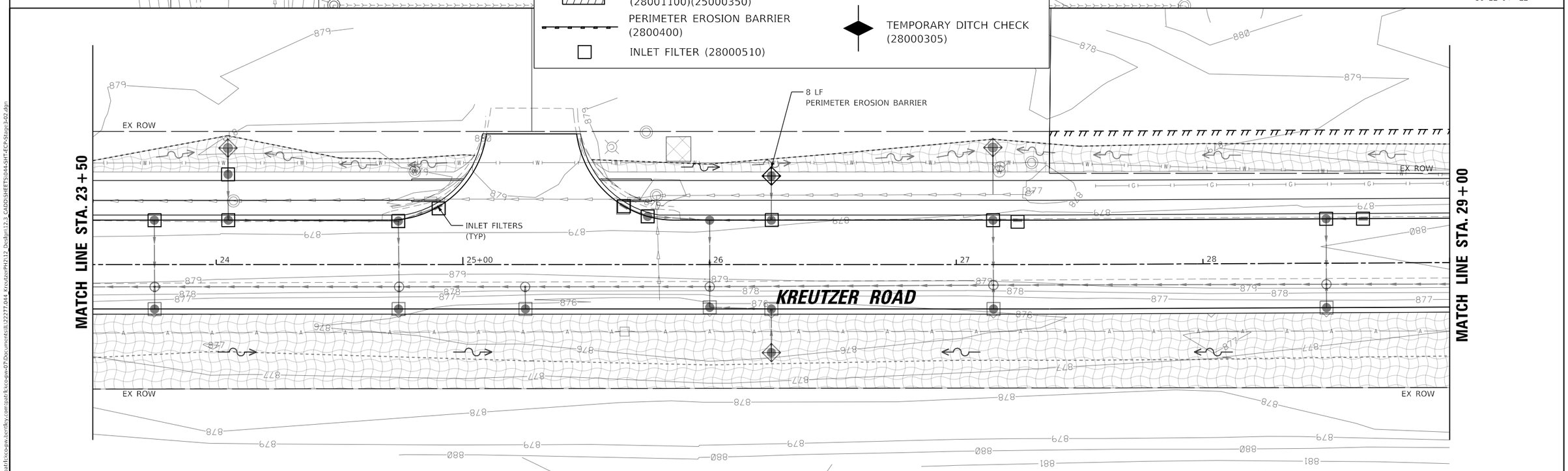

MODEL: Default
FILE NAME: pw:\\pathlk:ice-pw.bentley.com:pathlk-ice-pw-07\Documents\122277.044_KreutzerPH2\12_3_CADD\SHEETS\044-SHT-ECP-Stage3-02.dgn

USER NAME = CD012	DESIGNED - ETA	REVISED -	
	DRAWN - ETA	REVISED -	
PLOT SCALE = 40.0000 ' / in.	CHECKED - MJM	REVISED -	
PLOT DATE = 3/19/2026	DATE - 3/03/2025	REVISED -	

STATE OF ILLINOIS
DEPARTMENT OF TRANSPORTATION

KREUTZER ROAD
EROSION CONTROL PLAN – STAGE 3

SCALE: | SHEET 2 OF 5 SHEETS | STA. 18+00.00 TO STA. 29+00.00

F.A.U. RTE.	SECTION	COUNTY	TOTAL SHEETS	SHEET NO.
2259	20-00050-00-PV	KANE	343	180
		CONTRACT NO. 61L48		
		ILLINOIS	FED. AID PROJECT	

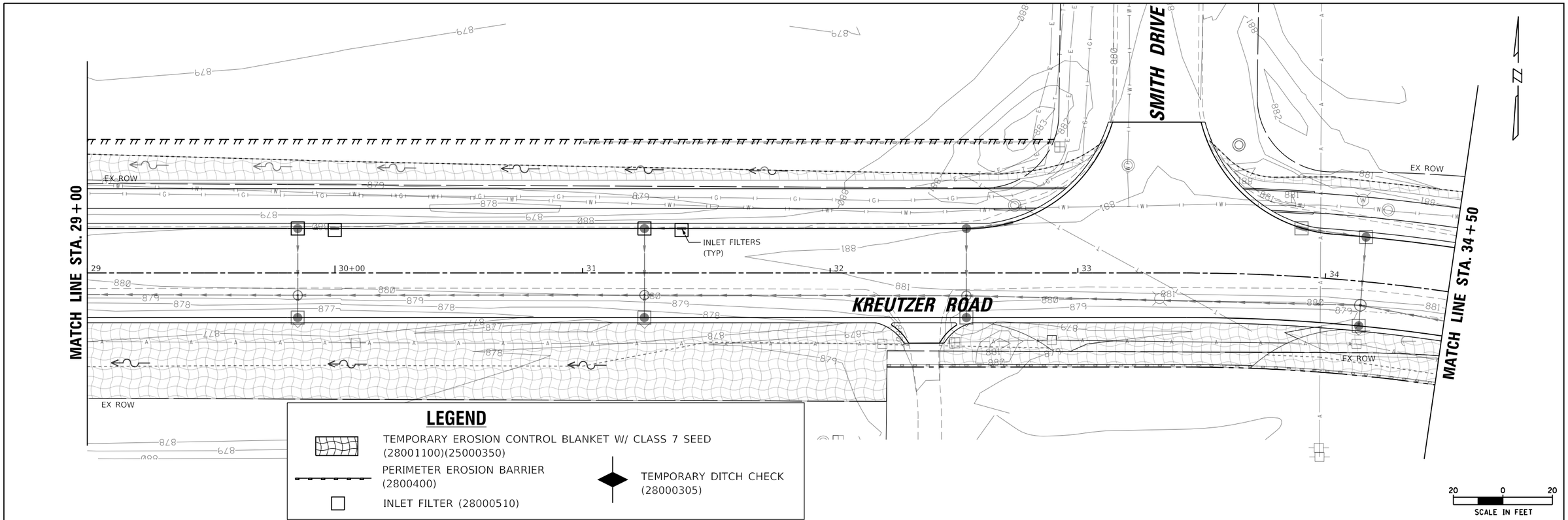

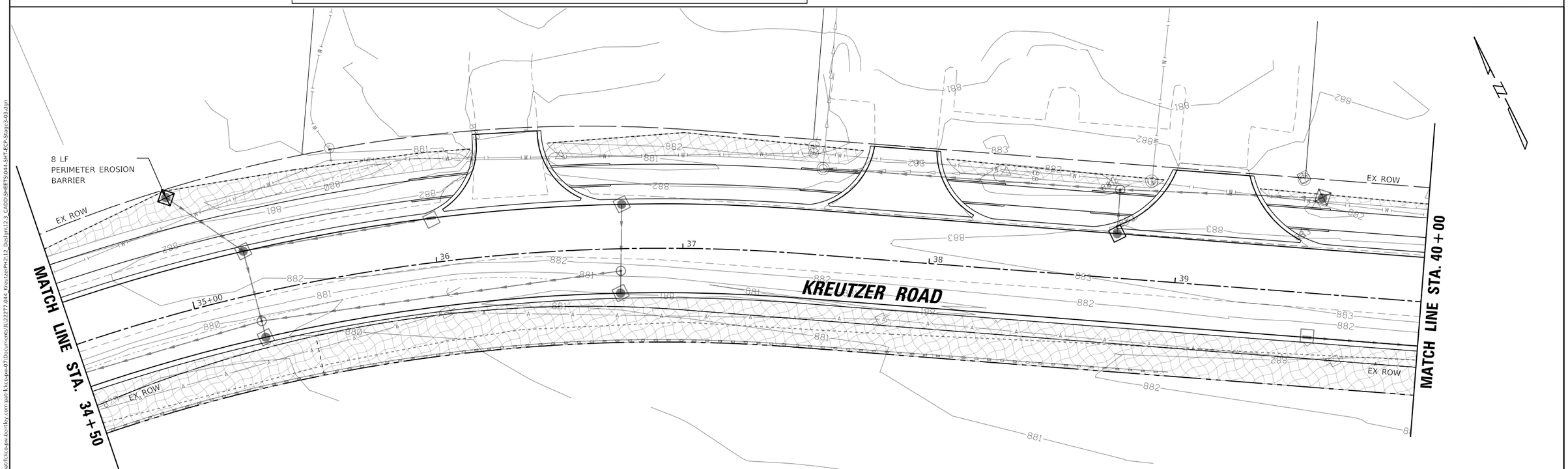

USER NAME = CD012	DESIGNED - ETA	REVISED -	
	DRAWN - ETA	REVISED -	
PLOT SCALE = 40.0000 ' / in.	CHECKED - MJM	REVISED -	
PLOT DATE = 3/19/2026	DATE - 3/03/2025	REVISED -	

STATE OF ILLINOIS
DEPARTMENT OF TRANSPORTATION

KREUTZER ROAD
EROSION CONTROL PLAN – STAGE 3

SCALE: | SHEET 3 OF 5 SHEETS | STA. 29+00.00 TO STA. 40+00.00

F.A.U. RTE.	SECTION	COUNTY	TOTAL SHEETS	SHEET NO.
2259	20-00050-00-PV	KANE	343	181

CONTRACT NO. 61L48

ILLINOIS | FED. AID PROJECT

MODEL: Default
FILE NAME: pw:\\pathfk:kcc-pw.bentley.com:pathfk:kcc-pw-07\Documents\1\22277.044_KreutzerPH2\12_Design\2.3_CADD\SHEETS\044-SHT-ECP-Stage3-03.dgn

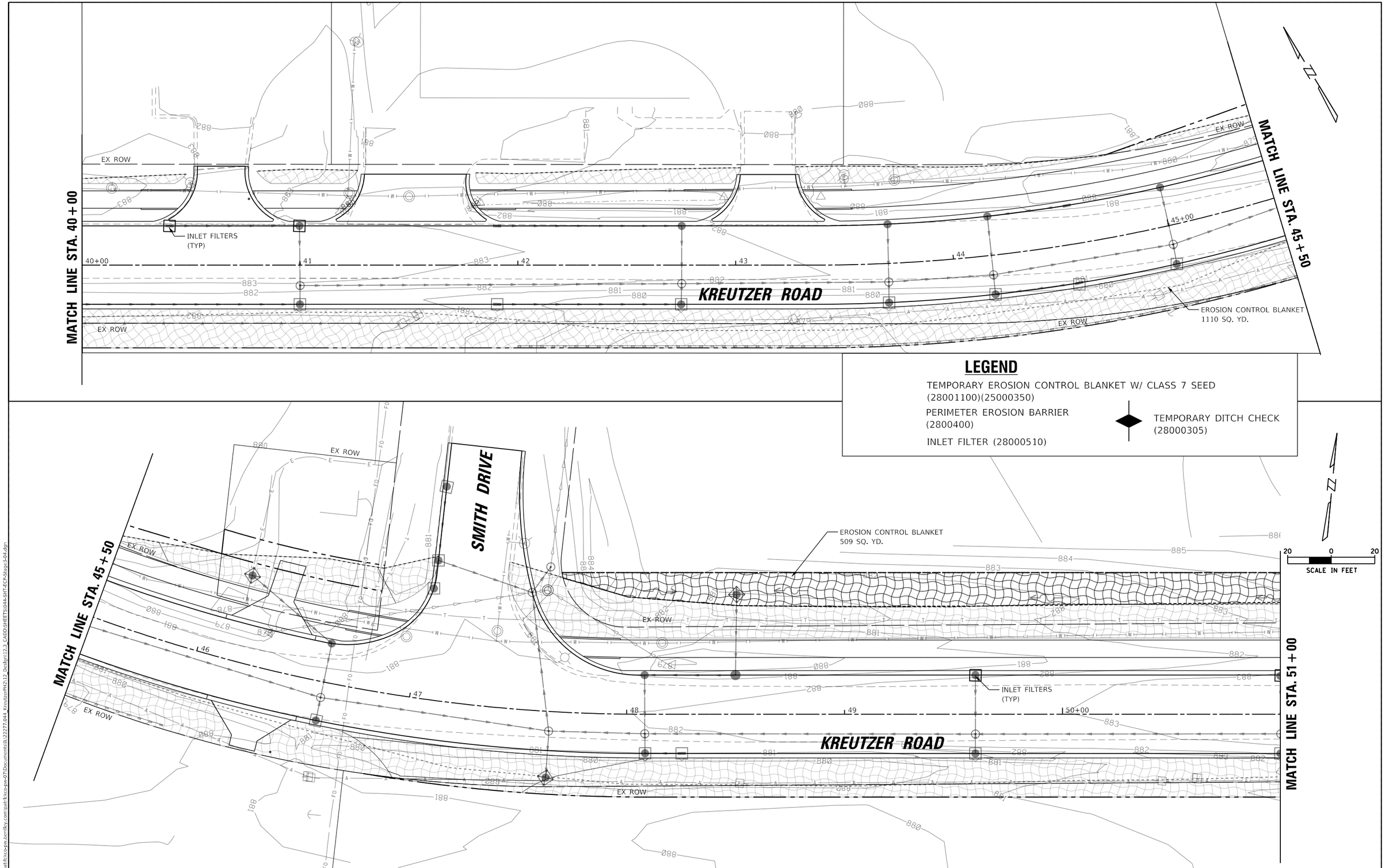

USER NAME = CD012	DESIGNED - ETA	REVISED -	
	DRAWN - ETA	REVISED -	
PLOT SCALE = 40.0000 ' / in.	CHECKED - MJM	REVISED -	
PLOT DATE = 3/19/2026	DATE - 3/03/2025	REVISED -	

STATE OF ILLINOIS
DEPARTMENT OF TRANSPORTATION

KREUTZER ROAD
EROSION CONTROL PLAN – STAGE 3

SCALE: | SHEET 4 OF 5 SHEETS | STA. 40+00.00 TO STA. 51+00.00

F.A.U. RTE.	SECTION	COUNTY	TOTAL SHEETS	SHEET NO.
2259	20-00050-00-PV	KANE	343	182

CONTRACT NO. 61L48

ILLINOIS | FED. AID PROJECT

MODEL: Default
FILE NAME: pw:\\cosmh.kcc-pw.kcentley.com:pwh\Documents\U22277.044_KreutzerPH2\12_Design\12-3_CADD\SHEETS\044-SHT-ECP-Stage3-04.dgn

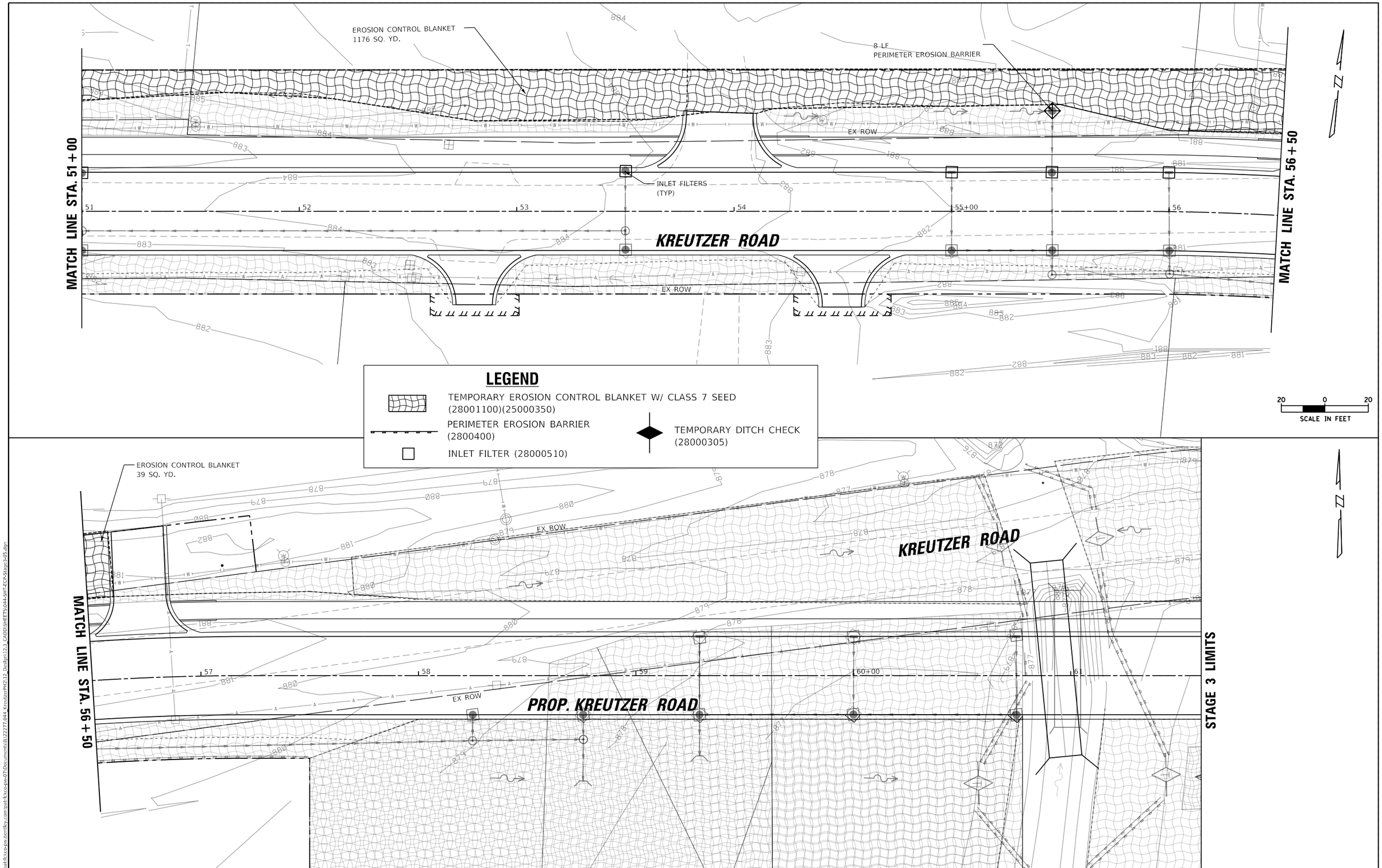

USER NAME = CD012	DESIGNED - ETA	REVISED -	
	DRAWN - ETA	REVISED -	
PLOT SCALE = 40.0000 ' / in.	CHECKED - MJM	REVISED -	
PLOT DATE = 3/19/2026	DATE - 3/03/2025	REVISED -	

STATE OF ILLINOIS
DEPARTMENT OF TRANSPORTATION

KREUTZER ROAD
EROSION CONTROL PLAN – STAGE 3

SCALE: | SHEET 5 OF 5 SHEETS | STA. 51+00.00 TO STA. 61+60.00

F.A.U. RTE.	SECTION	COUNTY	TOTAL SHEETS	SHEET NO.
2259	20-00050-00-PV	KANE	343	183
		CONTRACT NO. 61L48		
		ILLINOIS	FED. AID PROJECT	

MODEL: Default
FILE NAME: pw:\\pathfinder-pw.bentley.com:pathfinder-pw-07\Documents\112277.044 KreutzerPH2\13 Design\12.3 CADD\SHEETS\044-SHT-ECP-Stage3-05.dgn

SEDIMENTATION AND EROSION CONTROL NOTES

1. EROSION CONTROL AND SEDIMENT CONTROL MEASURES SHALL BE IN ACCORDANCE WITH THE SWPPP FOR THE PROJECT AND THE FOLLOWING COMMENTS. ALL EROSION AND SEDIMENT CONTROL MEASURES WILL BE MAINTAINED IN ACCORDANCE WITH THE IDOT EROSION AND SEDIEMENT CONTROL FIELD GUIDE FOR CONSTRUCTION INSPECTION AND IDOTs BEST MANAGEMENT PRACTICES - MAINTENANCE GUIDE.

2. SOIL DISTURBANCE SHALL BE CONDUCTED IN SUCH A MANNER AS TO MINIMIZE EROSION. SOIL-STABILIZATION MEASURES SHALL CONSIDER THE TIME OF YEAR INCLUDING WINTER SHUT-DOWN, SITE CONDITIONS, AND THE USE OF TEMPORARY OR PERMANENT MEASURES.

3. SOIL-EROSION AND SEDIMENT-CONTROL FEATURES SHALL BE CONSTRUCTED PRIOR TO THE COMMENCEMENT OF LAND OR EARTH DISTURBANCE OF UPLAND AREAS.

4. THE VILLAGE HAS NOT OBTAINED ANY PERMITS FOR OFFSITE BORROW, WASTE, USE (BWUI AREAS. PRIOR TO WORKING IN BWU AREAS, IF THE CONTRACTOR CHOOSES TO USE ACTIVITIES REQUIRING PERMITS IT IS THE CONTRACTOR'S RESPONSIBILITY TO SECURE THE PROPER PERMITS. IN ADDITION TO THE BORROW REVIEW (BDE 2289) AND USE/WASTE REVIEW(BDE 2290) SUBMITTALS, THE CONTRACTOR SHALL SUBMIT AN EROSION AND SEDIMENT CONTROL (ESC) PLAN FOR EVERY BWU SITE TO THE VILLAGE FOR THEIR ACCEPTANCE. GUIDELINES FOR ACCEPTABLE BWU PRACTICES CAN BE FOUND IN SECTION IIG1 AND 2 OF THE SWPPP. THE COST OF ALL MATERIALS AND LABOR NECESSARY TO COMPLY WITH THE ABOVE PROVISIONS TO PREPARE AND IMPLEMENT ESC PLANS WILL NOT BE PAID FOR SEPARATELY, BUT SHALL BE CONSIDERED AS INCLUDED IN THE UNIT BID PRICES OF THE CONTRACT AND NO ADDITIONAL COMPENSATION WILL BE ALLOWED.

5. DISTURBED AREAS SHALL BE STABILIZED WITH TEMPORARY OR PERMANENT MEASURES AS SOON AS PRACTICAL IN PORTIONS OF THE SITE WHERE CONSTRUCTION ACTIVITIES HAVE TEMPORARILY OR PERMANENTLY CEASED, BUT IN NO CASE MORE THAN 1 DAY AFTER THE CONSTRUCTION ACTIVITY IN THAT PORTION OF THE SITE. FOR MORE DETAIL SEE STABILIZATION PRACTICES IN THE SWPPP.

6. TEMPORARY OR PERMANENT STABILIZATION SHALL BE INITIATED IMMEDIATELY UPON COMPLETION OF DISTURBANCE OR IF THE WORK AREA IS TO BE LEFT UNDISTURBED FOR 14 DAYS OR MORE

7. UNDER NO CIRCUMSTANCES SHALL THE CONTRACTOR PROLONG FINAL GRADING AND SHAPING SO THAT THE ENTIRE PROJECT CAN BE PERMANENTLY SEEDED AT ONE TIME.

8. AREAS OR EMBANKMENTS HAVING SLOPES GREATER THAN 3H:1V SHALL BE STABILIZED WITH MAT, OR BLANKET IN COMBINATION WITH SEEDING.

9. EROSION-CONTROL BLANKET SHALL BE REQUIRED ON ALL INTERIOR DETENTION BASIN SIDE SLOPES BETWEEN NORMAL WATER LEVEL AND HIGH-WATER LEVEL.

10. ALL STORM SEWERS THAT ARE OR WILL BE FUNCTIONING DURING CONSTRUCTION SHALL BE PROTECTED BY AN APPROPRIATE SEDIMENT-CONTROL MEASURE AS FOUND IN THE SWPPP.

11. ALL TEMPORARY EROSION AND SEDIMENT-CONTROL MEASURES SHALL BE REMOVED WITHIN 30 DAYS AFTER FINAL SITE STABILIZATION IS ACHIEVED OR AFTER THE TEMPORARY MEASURES ARE NO LONGER NEEDED.

12. ALL TEMPORARY AND PERMANENT EROSION-CONTROL MEASURES MUST BE MAINTAINED AND REPAIRED AS NEEDED WITHIN 24 HOURS OF DISCOVERY BY THE CONTRACTOR. MAINTENANCE NOT PERFORMED IN A TIMELY FASHION MAY RESULT IN AN INCIDENCE OF NON-COMPLIANCE WITH A DEFICIENCY DEDUCTION AND/OR PENALTY AS DECRIBED IN SECTION V OF THE SWPPP.

13. A STABILIZED MAT OF AGGREGATE UNDERLAIN WITH FILTER CLOTH (OR OTHER APPROPRIATE MEASURE) SHALL BE LOCATED AT ANY POINT WHERE TRAFFIC WILL BE ENTERING OR LEAVING A CONSTRUCTION SITE TO OR FROM A PUBLIC RIGHT-OF-WAY, STREET, OR PARKING AREA. ANY SEDIMENT OR SOIL REACHING AN IMPROVED PUBLIC RIGHT-OF-WAY OR STREET SHALL BE REMOVED BY SCRAPING OR STREET CLEANING AS ACCUMULATIONS WARRANT AND TRANSPORTED TO A CONTROLLED SEDIMENT-DISPOSAL AREA.

14. SOIL STOCKPILES SHALL NOT BE LOCATED IN A FLOOD-PRONE AREA OR A DESIGNATED BUFFER PROTECTING WATERS OF THE UNITED STATES.

15. IF DE-WATERING SERVICES ARE USED, ADJOINING PROPERTIES AND DISCHARGE LOCATIONS SHALL BE PROTECTED FROM EROSION. DISCHARGES SHALL BE ROUTED THROUGH AN EFFECTIVE SEDIMENT-CONTROL MEASURE (e.g., SEDIMENT TRAP, SEDIMENT BASIN, FILTER BAG OR OTHER APPROVED MEASURE).

16. THE EROSION-CONTROL MEASURES INDICATED ON THE PLANS ARE THE MINIMUM REQUIREMENTS. ADDITIONAL MEASURES MAY BE REQUIRED. AS DIRECTED BY THE ENGINEER OR GOVERNING AGENCY.

17. THE SITE SHOULD BE PHASED TO REDUCE THE AMOUNT OF STRIPPED, UNSTABILIZED AREA WITHIN THE SITE AT ANY ONE TIME. NO MORE THAN 10 ACRES ARE TO BE DISTURBED AT A TIME WITHOUT TEMPORARY OR PERMANENT STABILIZATION. MASS GRADING SHOULD BE AVOIDED TO PREVENT EROSION.

18. THE WATERCOURSES OF SOUTH BRANCH KISHWAUKEE RIVER AND TRIBUTARY TO A TO SOUTH BRANCH KISHWAUKEE RIVER MUST BE PROTECTED AND FLOW MAINTAINED AT ALL TIMES

19. ALL EROSION CONTROL MEASURES MUST BE INSPECTED EVERY 7 DAYS AND AFTER EVERY 0.5'' RAIN EVENT.

20. ALL DEWATERING OPERATIONS SHALLFOLLOW THE ILLINOIS URBAN MANUAL PRACTICE STANDARD 813- DEWATERING. ACTIVE DEWATERING MUST FOLLOW DAILY NPDES ILR10 INSPECTION AND REPORTING REQUIREMENTS.

MOT EROSION STAGING NOTES

PRE-STAGE

1. INSTALL SILT FENCE ALONG PROJECT CORRIDOR IN ACCORDANCE TO PLAN. ANY PLACE WHERE GRADING TAKES PLACE INSTALL EROSION CONTROL BLANKET.

2. INSTALL INLET PROTECTION ON ALL EXISTING INLETS IN ACCORDANCE TO PLANS.

3. INSTALL PROPOSED STORM SEWER AND DRAINAGE STRUCTURES SHOWN ON EROSION CONTROL PRE- STAGE PLANS. PROPOSED STRUCTURES UNDER TEMPORARY PAVEMENT WILL BE PLATED TO MAINTAIN TRAFFIC. ANY ADJUSTMENTS AND PLATTING WILL INCLUDED IN BASE UNIT PRICE DRAINAGE STRUCTURES. INSTALL INLET PROTECTION ON ALL PROPOSED DRAINAGE STRUCTURES IN ACCORDANCE TO PLANS.

4. INSTALL TEMPORARY DRAINAGE ITEMS SHOWN IN PLANS ALONG WITH INLET PROTECTION.

5. REMOVE EXISTING STORM SEWERS AS SHOWN ON REMOVAL PLANS WITHIN THE WORK ZONE. OFF SITE DRAINAGE MUST BE MAINTAINED AT ALL TIMES.

6. THE WATER COURSES OF THE SOUTH BRANCH KISHWAUKEE RIVER AND TRIBUTARY A SOUTH BRANCH KISHWAUKEE RIVER MUST BE PROTECTED DURING PRE- STAGE.

7. PROPOSED CULVERT OVER SOUTH BRANCH KISHWAUKEE RIVER TO BE INSTALLED. FLOW MUST BE MAINTAINED AT ALL TIMES.

8. IN-STREAM WORK SHALL BE COMPLETED IN ACCORDANCE WITH DEWATERING X5021507. THE IN-STREAM WORK PLAN(S) IS TO BE SUBMITTED AND APPROVED BY THE SOIL & WATER CONSERVATION DISTRICT (SWCD) AND THE US ARMY CORPS OF ENGINEERS (USACE) PRIOR TO COMMENCEMENT OF ANY IN-STREAM ACTIVITY.

STAGE 1

1. GRADE FINAL DITCHES WITHIN THE WORK ZONE.

2. ADJUST STRUCTURES, WITHIN THE WORK ZONE, TO FINAL GRADE AS REQUIRED OR DIRECTED TO BY THE ENGINEER.

3. INSTALL EROSION CONTROL BLANKET AS SHOWN ON PLANS.

4. PROPOSED CULVERT OVER SOUTH BRANCH KISHWAUKEE RIVER TO BE INSTALLED. FLOW MUST BE MAINTAINED AT ALL TIMES.

5. INSPECT ALL PREVIOUSLY INSTALLED EROSION CONTROL ITEMS REPAIR AS NEEDED. ANY REPAIRING OR REPLACEMENT IS TO BE INCLUDED IN THE BASE UNIT PRICE.

6. ALL FINAL AND PERMANENT LANDSCAPING AS SHOWN ON THE LANDSCAPE PLAN WITHIN THE STAGE 1 WORKZONE SHALL BE INSTALLED.

STAGE 2

1. GRADE FINAL DITCHES WITHIN THE WORK ZONE.

2. ADJUST STRUCTURES, WITHIN THE WORK ZONE, TO FINAL GRADE AS REQUIRED OR DIRECTED TO BY THE ENGINEER.

3. INSTALL EROSION CONTROL BLANKET AS SHOWN ON PLANS.

4. INSTALL PROPOSED STORM SEWER AND DRAINAGE STRUCTURES SHOWN ON EROSION CONTROL STAGE 2 PLANS. ANY ADJUSTMENTS WILL INCLUDED IN BASE UNIT PRICE DRAINAGE STRUCTURES. INSTALL INLET PROTECTION ON ALL PROPOSED DRAINAGE STRUCTURES IN ACCORDANCE TO PLANS.

5. REMOVE EXISTING CULVERT AND ROADWAY EMBANKMENT FOR SOUTH BRANCH KISHWAUKEE RIVER TRIBUTARY A. FLOW MUST BE MAINTAINED AT ALL TIMES.

6. PROPOSED CULVERT OVER SOUTH BRANCH KISHWAUKEE RIVER TRIBUTARY A TO BE INSTALLED. FLOW MUST BE MAINTAINED AT ALL TIMES.

7. INSPECT ALL PREVIOUSLY INSTALLED EROSION CONTROL ITEMS REPAIR AS NEEDED. ANY REPAIRING OR REPLACEMENT IS TO BE INCLUDED IN THE BASE UNIT PRICE.

8. ALL FINAL AND PERMANENT LANDSCAPING AS SHOWN ON THE LANDSCAPE PLAN WITHIN THE STAGE 2 WORKZONE SHALL BE INSTALLED.

9. IN-STREAM WORK SHALL BE COMPLETED IN ACCORDANCE WITH DEWATERING X5021507. THE IN-STREAM WORK PLAN(S) IS TO BE SUBMITTED AND APPROVED BY THE SOIL & WATER CONSERVATION DISTRICT (SWCD) AND THE US ARMY CORPS OF ENGINEERS (USACE) PRIOR TO COMMENCEMENT OF ANY IN-STREAM ACTIVITY.

STAGE 3

1. GRADE FINAL DITCHES WITHIN THE WORK ZONE.

2. ADJUST STRUCTURES, WITHIN THE WORK ZONE, TO FINAL GRADE AS REQUIRED OR DIRECTED TO BY THE ENGINEER.

3. INSTALL EROSION CONTROL BLANKET AS SHOWN ON PLANS.

4. INSTALL PROPOSED STORM SEWER AND DRAINAGE STRUCTURES SHOWN ON EROSION CONTROL STAGE 3 PLANS. ANY ADJUSTMENTS WILL INCLUDED IN BASE UNIT PRICE DRAINAGE STRUCTURES. INSTALL INLET PROTECTION ON ALL PROPOSED DRAINAGE STRUCTURES IN ACCORDANCE TO PLANS.

5. INSPECT ALL PREVIOUSLY INSTALLED EROSION CONTROL ITEMS REPAIR AS NEEDED. ANY REPAIRING OR REPLACEMENT IS TO BE INCLUDED IN THE BASE UNIT PRICE.

6. ALL FINAL PERMANENT LANDSCAPING AS SHOWN ON THE LANDSCAPE PLAN WITHIN THE STAGE 3 WORKZONE SHALL BE INSTALLED.

KREUTZER ROAD CULVERT REPLACEMENT CONSTRUCTION SEQUENCE

1. ALL CULVERT REPLACEMENT OPERATIONS SHALL PROVIDE ADEQUATE PLANNING AND SUPERVISION DURING THE PROJECT CONSTRUCTION PERIOD FOR IMPLEMENTING CONSTRUCTION METHODS, PROCESSES AND CLEANUP PROCEDURES NECESSARY TO PREVENT WATER POLLUTION AND CONTROL EROSION.

2. THE PERMITTEE SHALL BE RESPONSIBLE FOR OBTAINING AN NPDES STORM WATER PERMIT REQUIRED BY THE FEDERAL CLEAN WATER ACT PRIOR TO INITIATING CONSTRUCTION IF THE CONSTRUCTION ACTIVITY ASSOCIATED WITH THE PROJECT WILL RESULT IN THE DISTURBANCE OF 1 (ONE) OR MORE ACRES, TOTAL LAND AREA.

3. UPON SELECTION OF THE CONSTRUCTION CONTRACTOR, THE APPLICANT WILL SUBMIT THE IN-STREAM WORK PLAN TO THE KANE- DUPAGE SOIL AND WATER CONSERVATION DISTRICT (SWCD) AND THE U.S. ARMY CORPS OF ENGINEERS (USACE) FOR REVIEW AND APPROVAL.

4. THE SWCD APPROVED SOIL EROSION AND SEDIMENT CONTROL PLAN, IN-STREAM WORK PLAN AND OVERALL PROJECT IMPROVEMENT PLAN SHALL IMPLEMENT EROSION CONTROL MEASURES CONSISTENT WITH THE ILLINOIS URBAN MANUAL. ILLINOIS URBAN MANUAL DETAILS AND SPECIFICATIONS SHALL BE CLEARLY SHOWN ON THE SWCD APPROVED IN-STREAM WORK PLAN.

5. THE PERMITTEE SHALL POST THE USACE, KANE-DUPAGE SOIL AND WATER CONSERVATION DISTRICT AND ALL APPLICABLE REGULATORY APPROVALS AT THE CONSTRUCTION SITE.

6. COMPLETE PRE-CONSTRUCTION SITE MEETING WITH KANE-DUPAGE SOIL AND WATER CONSERVATION DISTRICT RESOURCE SPECIALIST.

7. INSTALL TEMPORARY EROSION AND SEDIMENT CONTROL MEASURES.

   A. INSTALL STABILIZED CONSTRUCTION AREA, IF APPLICABLE.

   B. SILT FENCE INSTALLATION.

   C. INSTALLATION OF WASHOUT FACILITIES, IF APPLICABLE.

   D. DESIGNATE CONSTRUCTION ACCESS ROUTES THROUGH ADJACENT UPLANDS AVOIDING WETLAND AREAS TO THE EXTENT POSSIBLE.

   E. DESIGNATE TEMPORARY STOCKPILE AREAS AND SIDECAST MATERIAL SHALL NOT BE PLACED WITHIN ANY WETLAND AREAS.

   F. DESIGNATE CONSTRUCTION STAGING AREAS ON EXISTING PAVEMENT, ADJACENT UPLAND FIELDS AND OUTSIDE OF REGULATED WETLAND AREAS.

   G. INSTALL ANY ADDITIONAL SEDIMENT TRAPPING DEVICES AS DETERMINED IN FIELD BY THE CONTRACTOR AND SWCD.

   H. ALL AREAS AFFECTED BY CONSTRUCTION SHALL BE MULCHED AND SEEDED AS SOON AFTER CONSTRUCTION AS POSSIBLE. THE APPLICANT SHALL UNDERTAKE NECESSARY MEASURES AND PROCEDURES TO REDUCE EROSION DURING CONSTRUCTION. INTERIM MEASURES TO PREVENT EROSION DURING CONSTRUCTION SHALL BE TAKEN AND MAY INCLUDE THE INSTALLATION OF SEDIMENTATION BASINS AND TEMPORARY MULCHING. ALL CONSTRUCTION WITHIN THE WETLANDS SHALL BE CONDUCTED DURING LOW FLOW CONDITIONS.

   I. INSTALL INLET PROTECTION MEASURES IF APPLICABLE AND AS SHOWN ON PROJECT PLANS.

8. ALL EXCAVATION AND CULVERT REPLACEMENT ACTIVITIES SHALL BE COMPLETED UNDER DRY CONDITIONS TO THE EXTENT POSSIBLE.

9. AS PRESENTED IN SWCD APPROVED IN-STREAM WORK PLAN, INSTALL NON-ERODIBLE COFFERDAMS AT LIMITS OF CONSTRUCTION ON THE UPSTREAM AND DOWNSTREAM ENDS OF THE PROJECT SITE.

10. AS PRESENTED IN SWCD APPROVED IN-STREAM WORK PLAN, INSTALL SUMP PITS, PUMPS AND DEWATERING DEVICES.

11. INSTALL DEWATERING BAGS WITH HOSE ON LEVEL, STABLE AND NON-ERODIBLE SURFACE.

12. REMOVE ROADWAY PAVEMENT ABOVE PROPOSED CULVERT REPLACEMENT AREA.

13. STRIP TOPSOIL AND COMPLETE LOCALIZED GRADING AT THE ROADWAY CULVERT ENDS.

14. REMOVE EXISTING, DEGRADED CULVERT AND REPLACE WITH NEW CULVERT.

15. IF NECESSARY, TEMPORARILY STABILIZE AREAS THAT WILL REMAIN IDLE FOR 14 DAYS WITHIN 7 DAYS OF LAST CONSTRUCTION ACTIVITY IN THAT AREA (INCLUDING TOPSOIL STOCKPILES).

16. COMPLETE ROADWAY PAVING AND ROADWAY PATCHING AS NECESSARY.

17. FINISH EMBANKMENT GRADING AND TOPSOIL RE-SPREAD.

18. ALL MATERIAL EXCAVATED WHICH IS NOT BEING USED AS BACKFILL SHALL BE STORED OR DISPOSED IN SELF-CONTAINED AREAS WITH NO DISCHARGE TO WATERS OF THE U.S. OR OFF-SITE AREAS.

19. INSTALL PERMANENT SEEDING ALONG POST-CONSTRUCTION EMBANKMENT;

20. INSTALL EROSION CONTROL BLANKET AS FINAL SOIL STABILIZATION;

21. REMOVE ALL TEMPORARY SOIL EROSION AND SEDIMENT CONTROL MEASURES AFTER THE SITE IS STABILIZED WITH VEGETATION.

SOIL PROTECTION SCHEDULE

STABILIZATION TYPE	JAN.	FEB.	MAR.	APR.	MAY	JUNE	JULY	AUG.	SEPT.	OCT.	NOV.	DEC.
SEEDING - CLASS 1A												
SEEDING - CLASS 4B												
TEMPORARY SEEDING												
ERO CNTRL BLANKET												

SEEDING CLASS 1A: SALT TOLERANT LAWN MIXTURE
SEEDING CLASS 4B: WETLAND GRASS AND SEDGE MIXTURE
TEMPORARY SEEDING: SEEDING CLASS 7

SUMP PIT PLAN

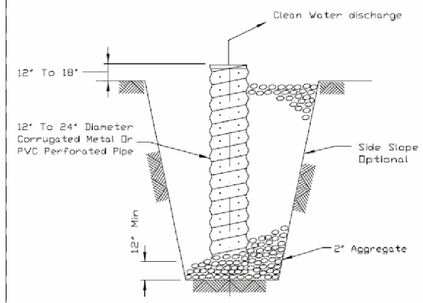

SECTION

NOTES:
1. Pit dimensions are optional.
2. The standpipe will be constructed by perforating a 12"-24" diameter corrugated metal or PVC pipe.
3. A base of 2" aggregate will be placed in the pit to a minimum depth of 12". After installing the standpipe, the pit surrounding the standpipe will then be backfilled with 2" aggregate.
4. The standpipe will extend 12" to 18" above the lip of the pit.
5. If discharge will be pumped directly to a storm drainage system, the standpipe will be wrapped with filter fabric before installation.
6. If desired, 1/4"-1/2" hardware cloth may be placed around the standpipe prior to attaching the filter fabric. This will increase the rate of water seepage into the pipe.

REFERENCE		STANDARD DWG. NO.
Project		IL-650
Designed ____ Date ____	NRCS Natural Resources Conservation Service	SHEET 1 OF 1
Checked ____ Date ____		DATE 8-11-94
Approved ____ Date ____		

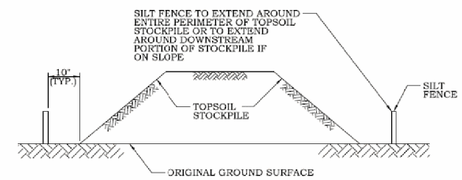

NOTES
1. AN ON-SITE DRAINAGE SWALE SHALL BE LOCATED BETWEEN THE TOPSOIL STOCKPILE AND OFF-SITE PROPERTY.
2. REFERENCE THE SILT FENCE DETAIL FOR MATERIALS AND INSTALLATION METHODS.
3. IF THE STOCKPILE IS TO REMAIN FOR MORE THAN 14 DAYS, IT SHALL BE STABILIZED WITHIN 7 DAYS OF COMPLETION TO MINIMIZE EROSION.
4. SEDIMENT TRAPPED BY THE FENCES SHALL BE REMOVED AND PROPERLY DISPOSED OF WHENEVER SIGNIFICANT ACCUMULATION OCCURS.
5. SILT FENCES SHALL BE MAINTAINED IN PLACE UNTIL TOPSOIL STOCKPILE HAS BEEN ELIMINATED AND SILT FENCE SHALL BE REMOVED ONLY WHEN DIRECTED BY THE VILLAGE.

VILLAGE OF HUNTLEY 10987 MAIN STREET HUNTLEY, IL 60142 (847) 515-5200	TEMPORARY TOPSOIL STOCKPILE		
	SCALE: NTS	DRAWN/CHECKED CBHEL/TPP	DRAWING NUMBER SESC-3
	DATE: 1/1/2016	REVISED: 1/1/2016	

SILT FENCE - SPLICING TWO FENCES

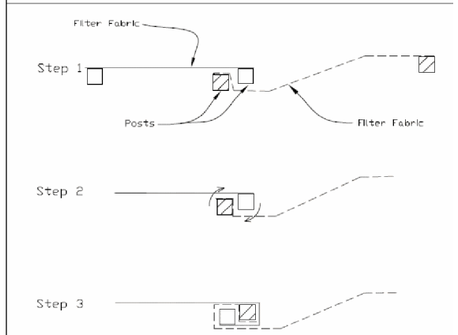

ATTACHING TWO SILT FENCES

1. Place the end post of the second fence inside the end post of the first fence.
2. Rotate both posts at least 180 degrees in a clockwise direction to create a tight seal with the fabric material.
3. Cut the fabric near the bottom of the stakes to accommodate the 6" flap.
4. Drive both posts a minimum of 18 inches into the ground and bury the flap.
5. Compact backfill (particularly at splices) completely to prevent stormwater piping.

REFERENCE		STANDARD DWG. NO.
Project		IUM-620B(W)
Designed ____ Date ____		SHEET 1 OF 1
Checked ____ Date ____		DATE 3-16-2012
Approved ____ Date ____		

SILT FENCE WITH WIRE SUPPORT PLAN

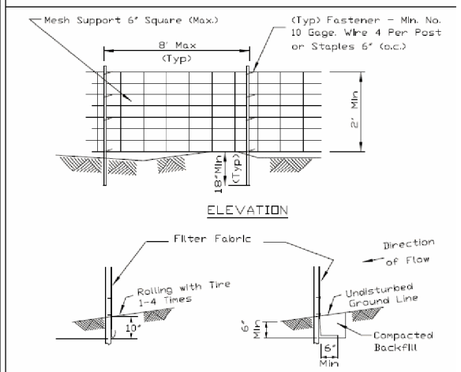

NOTES:
1. Silt fence shall be installed prior to any grading work in the area to be protected. They shall be maintained throughout the construction period and removed in conjunction with the final grading and site stabilization. Silt fence shall be placed on the flattest area available.
2. Filter fabric shall meet the requirements of material specification 592 Geotextile Table 1 or 2, Class I with equivalent opening size of at least 30 for nonwoven and 40 for woven.
3. Fence posts shall be either standard steel post or wood post with a minimum cross-sectional area of 3.0 sq. in.

REFERENCE		STANDARD DWG. NO.
Project		IUM-620A(W)
Designed ____ Date ____		SHEET 1 OF 2
Checked ____ Date ____		DATE 3-16-2012
Approved ____ Date ____		

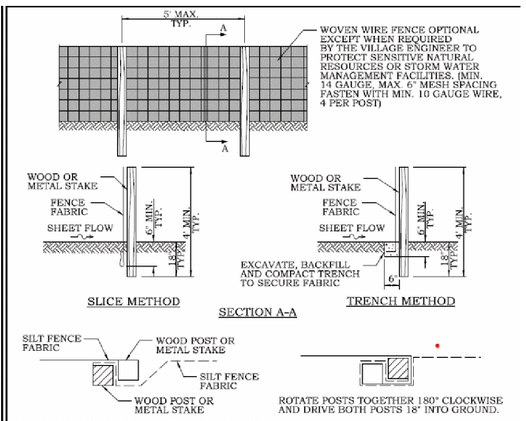

ATTACHING TWO SILT FILTER FENCES

NOTES:
1. TEMPORARY SILT FENCE SHALL BE INSTALLED PRIOR TO ANY GRADING WORK IN THE AREA TO BE PROTECTED. TEMPORARY SILT FENCE SHALL BE MAINTAINED THROUGHOUT THE CONSTRUCTION PERIOD AND REMOVED IN CONJUNCTION WITH THE FINAL GRADING AND SITE STABILIZATION.
2. FILTER FABRIC SHALL MEET THE REQUIREMENTS OF MATERIAL SPECIFICATION 592 GEOTEXTILE TABLE 1 OR 2, CLASS I WITH EQUIVALENT OPENING SIZE OF AT LEAST 30 FOR NONWOVEN AND 50 FOR WOVEN.
3. FENCE POSTS SHALL BE EITHER STANDARD STEEL (EITHER "T" OR "U" TYPE) OR WOOD WITH A MINIMUM CROSS-SECTIONAL AREA OF 3.0 SQ. IN.

VILLAGE OF HUNTLEY 10987 MAIN STREET HUNTLEY, IL 60142 (847) 515-5200	SILT FENCE		
	SCALE: NTS	DRAWN/CHECKED CBHEL/TPP	DRAWING NUMBER SESC-1
	DATE: 1/1/2016	REVISED: 1/1/2016	

MODEL: Default
FILE NAME: \\patricow11lis01\ICS_pdf_work_dir\26210\40939_265044-SHT-ECP-Detail 2.dgn

USER NAME = cdlkos	DESIGNED - ETA	REVISED -	STATE OF ILLINOIS DEPARTMENT OF TRANSPORTATION
	DRAWN - ETA	REVISED -	
PLOT SCALE = 20:1	CHECKED - MJM	REVISED -	
PLOT DATE = 14-NOV-2025	DATE - 3/03/2025	REVISED -	

KREUTZER ROAD
EROSION CONTROL DETAILS

SCALE: NTS | SHEET 2 OF 3 SHEETS | STA. TO STA.

F.A.U. RTE.	SECTION	COUNTY	TOTAL SHEETS	SHEET NO.
2259	20-00050-00-PV	KANE	343	184A
		CONTRACT NO. 61L48		
		ILLINOIS	FED. AID PROJECT	

SYNTHETIC POROUS RUNOFF CONTROL STRUCTURES

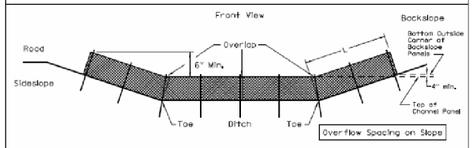

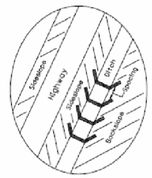

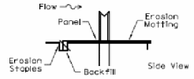

Minimum Installation Length up Slopes	
Slope	Panels
2:1	1
2.5:1	1.5
3:1	2
3.5:1	2
4:1	2
5:1	2.5
6:1	2.5

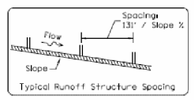

REFERENCE
Project
Designed Date
Checked Date
Approved Date

STANDARD DWG. NO. IUM-514
SHEET 1 OF 1
DATE 8-19-11

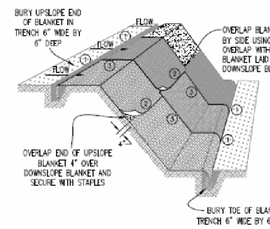

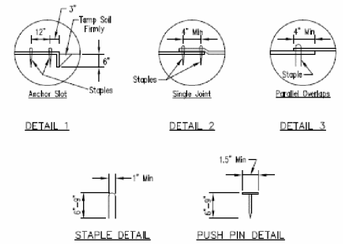

NOTES:

1. Staples shall be placed in a diamond pattern at 2 per s.y. for stitched blankets. Non-stitched shall use 4 staples per s.y. of material. This equates to 200 staples with stitched blanket and 400 staples with non-stitched blanket per 100 s.y. of material.
2. Staple or push pin lengths shall be selected based on soil type and conditions. (minimum staple length is 6")
3. Erosion control material shall be placed in contact with the soil over a prepared seedbed.
4. All anchor slots shall be stapled at approximately 12" intervals.

EROSION CONTROL BLANKET INSTALLATION DETAILS

STABILIZED CONSTRUCTION ENTRANCE PLAN

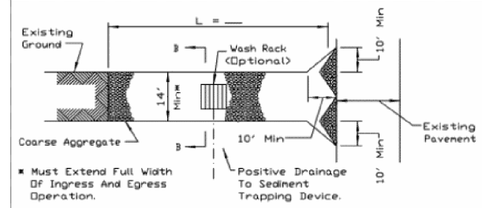

PLAN VIEW

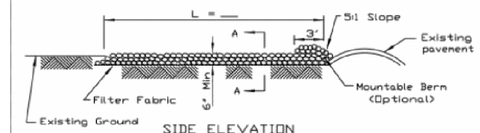

SIDE ELEVATION

NOTES:

1. Filter Fabric shall meet the requirements of material specification 592 GEOTEXTILE, Table I or 2, Class I, II or IV and shall be placed over the cleared area prior to the placing of rock.
2. Rock or reclaimed concrete shall meet one of the following IDOT coarse aggregate gradation, CA-1, CA-2, CA-3 or CA-4 and be placed according to construction specification 25 ROCKFILL using placement Method 1 and Class III compaction.
3. Any drainage facilities required because of washing shall be constructed according to manufacturers specifications.
4. If wash racks are used they shall be installed according to the manufacturer's specifications.

REFERENCE
Project
Designed Date
Checked Date
Approved Date

NRCS Natural Resources Conservation Service

STANDARD DWG. NO. IL-630
SHEET 1 OF 2
DATE 8-18-94

STABILIZED CONSTRUCTION ENTRANCE PLAN

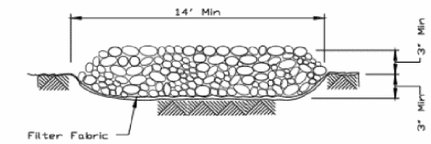

SECTION A-A

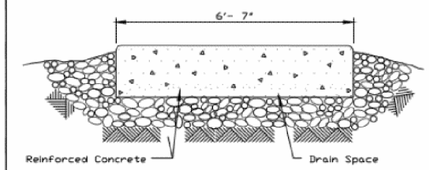

SECTION B-B

REFERENCE
Project
Designed Date
Checked Date
Approved Date

NRCS Natural Resources Conservation Service

STANDARD DWG. NO. IL-630
SHEET 2 OF 2
DATE 8-18-94

INLET PROTECTION - PAVED AREAS DROP-IN PROTECTION

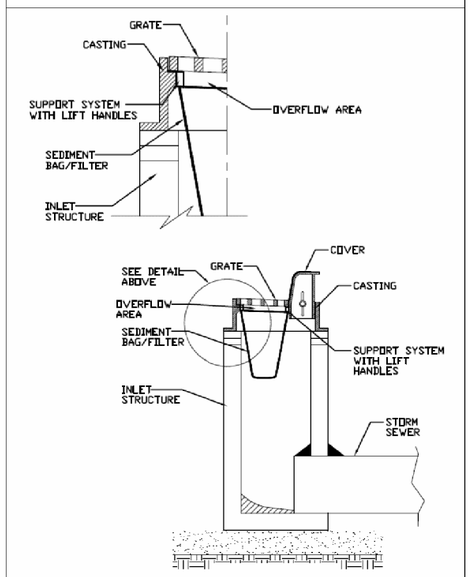

REFERENCE
Project
Designed Date
Checked Date
Approved Date

STANDARD DWG. NO. IUM-561D
SHEET 1 OF 1
DATE 01-11-11

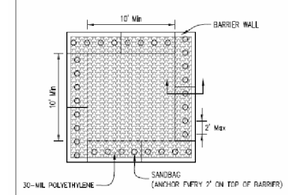

PLAN VIEW

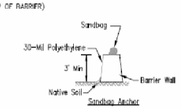

BARRIER WALL ANCHOR SECTION

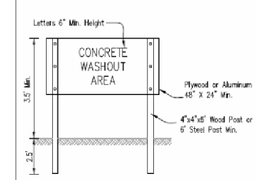

SIGN DETAIL

NOTES:

1. Maintaining temporary concrete washout facilities shall include removing and disposing of hardand concrete and/or slurry and returning the facilities to a functional condition.
2. Facility shall be cleaned or reconstructed in a new area once washout becomes two-thirds full.

TEMPORARY CONCRETE WASHOUT FACILITY - BARRIER WALL

USER NAME = CD012	DESIGNED - ETA	REVISED -	STATE OF ILLINOIS DEPARTMENT OF TRANSPORTATION
	DRAWN - ETA	REVISED -	
PLOT SCALE = 20.0000 ' / in.	CHECKED - MJM	REVISED -	
PLOT DATE = 11/14/2025	DATE - 3/03/2025	REVISED -	

KREUTZER ROAD
EROSION CONTROL DETAILS

SCALE: NTS | SHEET 3 OF 3 SHEETS | STA. TO STA.

F.A.U. RTE.	SECTION	COUNTY	TOTAL SHEETS	SHEET NO.
2259	20-00050-00-PV	KANE	343	185

CONTRACT NO. 61L48

ILLINOIS | FED. AID PROJECT

MODEL: Default
FILE NAME: pw:\\uspatfcsc-pw.bentley.com:pwpatfcsc\pw-07\Documents\122277.044_Kreutzer\PH2\12_Design\12.3_CADD\SHEETS\044-SHT-ECR-Detail.dgn

DRAINAGE NOTES

1. MAINTAINING DRAINAGE; IT SHALL BE THE CONTRACTOR'S RESPONSIBILITY TO MAINTAIN DRAINAGE FLOWS AT ALL TIMES DURING THE PERFORMANCE OF THE WORK. METHODS USED BY THE CONTRACTOR SHALL BE SUBJECT TO APPROVAL OF THE ENGINEER.

2. LENGTHS AND SIZES OF EXISTING STORM SEWERS AS SHOWN ON THE PLANS SHALL BE VERIFIED IN THE FIELD PRIOR TO INSTALLATION OF PROPOSED DRAINAGE ITEMS. THE INVERTS OF PROPOSED DRAINAGE ITEMS CONNECTING TO EXISTING SEWERS OR STRUCTURES MAY REQUIRE REVISIONS TO MEET EXISTING FIELD CONDITIONS. ANY ADJUSTMENTS SHALL BE AS DIRECTED BY THE ENGINEER.

3. EXISTING DRAINAGE STRUCTURES TO BE LEFT IN PLACE SHALL BE PROTECTED DURING CONSTRUCTION. IF IN THE OPINION OF THE ENGINEER, THE DRAINAGE STRUCTURES ARE DAMAGED DUE TO THE CONTRACTOR'S OPERATION, THEY SHALL BE REPLACED IN KIND AT NO ADDITIONAL COST.

4. DURING CONSTRUCTION OPERATIONS, IF ANY LOOSE MATERIAL IS DEPOSITED IN THE FLOW LINE OF THE GUTTER OR DRAINAGE STRUCTURES, DITCHES, ETC. SO THAT THE NATURAL FLOW OF WATER IS OBSTRUCTED, THE LOOSE MATERIAL SHALL BE REMOVED AT THE CLOSE OF EACH WORK DAY. AT THE CONCLUSION OF THE CONSTRUCTION OPERATIONS, ALL DRAINAGE STRUCTURES AND FLOW LINES ARE TO BE FREE FROM DIRT AND DEBRIS. THE CONTRACTORS FAILURE TO PROVIDE THE ABOVE WILL PRECLUDE ANY POSSIBLE ADDED COMPENSATION REQUESTED DUE TO DELAYS OR UNSUITABLE MATERIAL CREATED AS A RESULT THEREOF.

5. ALL EXISTING FIELD DRAINAGE TILE AND OFF-SITE STORM SEWER ENCOUNTERED OR DAMAGED DURING CONSTRUCTION ARE TO BE RESTORED TO THEIR ORIGINAL CONDITIONS. PROPERLY REROUTED AND /OR CONNECTED TO THE STORM SEWER SYSTEM OR PROPOSED DITCHES UNLESS OTHERWISE SPECIFIED.

6. THE CONTRACTOR SHALL VERIFY WHEN FLAT SLAB TOPS ARE REQUIRED ON MANHOLES AND CATCH BASINS. NO ADDITIONAL COMPENSATION SHALL BE PROVIDED FOR THE USE OF FLAT SLAB TOPS, UNLESS NOTED OTHERWISE ON PLANS.

7. THE LOCATION OF EXISTING DRAINAGE STRUCTURES, STORM SEWERS, WATER MAINS, SANITARY SEWERS, AND ANY OTHER PUBLIC OR PRIVATE UTILITIES AS SHOWN ON THE PLANS IS APPROXIMATE, AND THEIR EXACT LOCATION IS TO BE DETERMINED IN THE FIELD BY THE CONTRACTOR.

8. ALL DRAINAGE STRUCTURES, MANHOLES, AND CATCH BASINS SHALL HAVE A 2-FOOT DEEP SUMP (MINIMUM) BETWEEN THE BOTTOM OF THE LOWEST STORM SEWER INVERT AND THE BOTTOM OF THE DRAINAGE STRUCTURE OR CATCH BASIN.

9. THE INFORMATION PROVIDED IS ESTIMATED BASED UPON EXISTING SURVEY AND WILL REQUIRE ADJUSTMENT BY THE CONTRACTOR AS NECESSARY TO FULFILL THE INTENT OF THE DRAINAGE PLANS.

10. THE CONTRACTOR SHALL VERIFY EXISTING DRAINAGE STRUCTURE DATA IN FIELD PRIOR TO INSTALLATION OF DRAINAGE ITEMS. GRADES, ELEVATIONS, SIZES, AND LENGTHS OF EXISTING STORM SEWER WERE DETERMINED FROM AVAILABLE RECORD DRAWINGS AND FIELD SURVEY. THE INVERTS OF THE PROPOSED DRAINAGE STRUCTURES MAY REQUIRE REVISIONS TO MEET EXISTING FIELD CONDITIONS. ANY ADJUSTMENTS SHALL BE AS DIRECTED BY THE ENGINEER. THE COST OF THIS WORK IS TO BE INCLUDED IN THE UNIT PRICES OF THE ITEMS TO BE INSTALLED OR REPAIRED AND NO ADDITIONAL COMPENSATION WILL BE ALLOWED.

11. DRAINAGE STRUCTURE ELEVATIONS: RIM ELEVATIONS GIVEN ON THE PLANS ARE ONLY TO ASSIST THE CONTRACTOR IN DETERMINING THE APPROXIMATE OVERALL HEIGHT OF THE STRUCTURE. FRAMES OF ALL NEW, ADJUSTED OR RECONSTRUCTED STRUCTURES, WILL BE ADJUSTED TO THE FINAL ELEVATION OF THE AREA IN WHICH THEY ARE LOCATED AS PART OF THE STRUCTURE COST. DRAINAGE STRUCTURE GRADES SHALL BE VERIFIED IN THE FIELD PRIOR TO FABRICATION AND INSTALLATION OF DRAINAGE ITEMS. GRADES OR SEWER LINES WERE DETERMINED FROM AVAILABLE PLANS AND SURVEY. THE INVERTS OF THE PROPOSED SEWERS CONNECTING TO EXISTING DRAINAGE STRUCTURES MAY REQUIRE REVISIONS TO MEET EXISTING FIELD CONDITIONS. ANY ADJUSTMENTS SHALL BE AS DIRECTED BY THE ENGINEER.

12. EXCAVATION, BACKFILL, DISPOSING OF SURPLUS MATERIAL AND RESTORATION SHALL BE INCLUDED IN THE AWARDED BID PRICE OF STORM SEWERS, HEADWALLS AND DRAINAGE STRUCTURES. RESTORATION IS DEFINED AS REQUIRED TOPSOIL, SEEDING AND EROSION CONTROL BLANKET AS APPROVED BY THE ENGINEER.

13. THE TOP SURFACE, RIM, OF ALL DRAINAGE STRUCTURES SHALL BE BROUGHT TO FLUSH WITH EXISTING GROUND.

DESCRIPTION	ELEVATION
HEADWALL	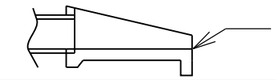 INVERT ELEVATION AND OFFSET ARE GIVEN AT THIS POINT
TYPE 1 AND 8 FRAME AND GRATE	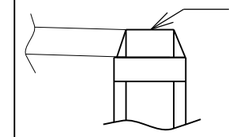 RIM ELEVATION AND OFFSET ARE GIVEN AT CENTER OF GRATE
TYPE 23 FRAME AND GRATE	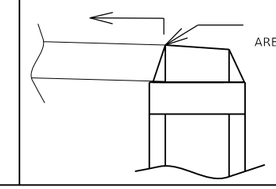 RIM ELEVATION AND OFFSET ARE GIVEN AT EDGE OF PAVEMENT

DRAINAGE STRUCTURE SCHEDULE

STRUCTURE NO.	STRUCTURE TYPE	STATION	OFFSET	RIM	INV (N)	INV (S)	INV (E)	INV (W)	STANDARD	FRAME & GRATE	PAY ITEM
S203	INLETS, TYPE A, TYPE 23 FRAME AND GRATE	16+00.00	34.00' LT	878.02	-	-	874.17	-	602301-04	604086-04	60237460
S204	CATCH BASINS, TYPE A, 4'-DIAMETER, TYPE 23 FRAME AND GRATE	16+60.00	34.00' LT	877.97	-	-	873.59	873.59	602001-02	604086-05	60201330
S205	CATCH BASINS, TYPE A, 4' DIAMETER, TYPE 23 FRAME AND GRATE	17+02.00	34.00' LT	877.95	-	873.20	873.20	873.41	602001 02	604086 05	60201330
S206	CATCH BASINS, TYPE A, 4'-DIAMETER, TYPE 23 FRAME AND GRATE	17+19.00	34.00' LT	877.98	-	-	873.28	873.28	602001-02	604086-05	60201330
S210	CATCH BASINS, TYPE A, 4'-DIAMETER, TYPE 23 FRAME AND GRATE	17+75.00	34.00' LT	878.02	-	-	-	873.53	602001-02	604086-05	60201330
S301	MANHOLES, TYPE A, 9'-DIAMETER, TYPE 1 FRAME, CLOSED LID	18+90.00	35.70' RT	877.86	870.56(EX)	870.56 (EX)	871.12	-	602421-09	604001-05	60224469
S303	MANHOLES, TYPE A, 7'-DIAMETER, TYPE 1 FRAME, CLOSED LID	22+25.00	9.00' RT	879.13	871.00	875.16	871.00	-	602411-09	604001-05	60224446
S304	CATCH BASINS, TYPE A, 4'-DIAMETER, TYPE 23 FRAME AND GRATE	19+50.00	34.00' LT	878.51	-	-	875.15	875.15	602001-02	604086-05	60201330
S305	CATCH BASINS, TYPE A, 4'-DIAMETER, TYPE 23 FRAME AND GRATE	19+00.00	36.00' LT	878.21	-	-	874.16	874.16	602001-02	604086-05	60201330
S306	INLETS, TYPE A, TYPE 23 FRAME AND GRATE	20+00.00	34.00' LT	878.76	-	-	-	875.40	602301-04	604086-04	60237460
S307	CATCH BASINS, TYPE A, 4'-DIAMETER, TYPE 8 GRATE	20+00.00	36.00' RT	876.70	873.00	-	-	872.91	602001-02	604036-03	60200805
S308	CATCH BASINS, TYPE A, 4'-DIAMETER, TYPE 23 FRAME AND GRATE	20+00.00	18.00' RT	879.08	-	873.50	-	-	602001-02	604086-05	60201330
S309	PRECAST REINFORCED CONCRETE FLARED END SECTIONS 12"	22+00.00	48.14' LT	-	-	875.46	-	-	542001-06	-	54213657
S310	MANHOLES, TYPE A, 7'-DIAMETER, TYPE 23 FRAME AND GRATE	22+00.00	18.00' LT	879.08	875.32	-	870.92	870.92	602411-09	604086-05	60224439
S311	INLETS, TYPE A, TYPE 23 FRAME AND GRATE	23+09.00	34.00' LT	878.47	-	-	-	875.71	602301-04	604086-04	60237460
S312	CATCH BASINS, TYPE A, 4'-DIAMETER, TYPE 23 FRAME AND GRATE	22+57.00	34.00' LT	878.70	-	-	875.50	875.50	602001-02	604086-05	60201330
S313	MANHOLES, TYPE A, 7'-DIAMETER, TYPE 23 FRAME AND GRATE	22+25.00	18.00' LT	878.92	-	870.96	875.32	870.96	602411-09	604086-05	60224439
S314	CATCH BASINS, TYPE A, 4'-DIAMETER, TYPE 23 FRAME AND GRATE	22+25.00	18.00' RT	878.95	875.20	-	-	-	602001-02	604086-05	60201330
S401	MANHOLES, TYPE A, 7'-DIAMETER, TYPE 1 FRAME, CLOSED LID	23+75.00	9.00' RT	878.38	874.28	874.28	871.25	871.25	602411-09	604001-05	60224446
S402	MANHOLES, TYPE A, 7'-DIAMETER, TYPE 1 FRAME, CLOSED LID	24+74.00	9.00' RT	877.89	873.98	873.93	871.40	871.40	602411-09	604001-05	60224446
S403	MANHOLES, TYPE A, 7'-DIAMETER, TYPE 1 FRAME, CLOSED LID	25+25.00	9.00' RT	877.63	-	873.75	871.47	871.47	602411-09	604001-05	60224446
S404	MANHOLES, TYPE A, 8'-DIAMETER, TYPE 1 FRAME, CLOSED LID	26+00.00	9.00' RT	877.45	873.00	872.67	873.17	871.56	602416-09	604001-05	60224459
S405	MANHOLES, TYPE A, 7'-DIAMETER, TYPE 1 FRAME, CLOSED LID	27+15.00	9.00' RT	877.85	874.24	874.18	873.37	873.37	602411-09	604001-05	60224446
S406	MANHOLES, TYPE A, 7'-DIAMETER, TYPE 1 FRAME, CLOSED LID	28+50.00	9.00' RT	878.52	874.89	874.89	874.15	873.60	602411-09	604001-05	60224446
S407	CATCH BASINS, TYPE A, 4'-DIAMETER, TYPE 23 FRAME AND GRATE	23+75.00	18.00' LT	878.21	-	874.41	-	-	602001-02	604086-05	60201330
S408	CATCH BASINS, TYPE A, 4'-DIAMETER, TYPE 23 FRAME AND GRATE	23+75.00	18.00' RT	878.20	874.32	-	-	-	602001-02	604086-05	60201330
S409	CATCH BASINS, TYPE A, 4' DIAMETER, TYPE 8 GRATE	24+05.00	36.58' LT	878.62	-	874.50	-	-	602001 02	604036 03	60200805
S410	CATCH BASINS, TYPE A, 4'-DIAMETER, TYPE 23 FRAME AND GRATE	24+05.00	18.00' LT	878.06	874.41	-	874.41	-	602001-02	604086-05	60201330
S411	INLETS, TYPE A, TYPE 23 FRAME AND GRATE	24+90.00	23.35' LT	878.04	-	-	-	874.19	602301-04	604086-04	60237460
S412	CATCH BASINS, TYPE A, 4'-DIAMETER, TYPE 23 FRAME AND GRATE	24+74.00	18.00' LT	877.72	-	874.10	874.10	874.10	602001-02	604086-05	60201330
S413	CATCH BASINS, TYPE A, 4'-DIAMETER, TYPE 23 FRAME AND GRATE	24+74.00	18.00' RT	877.71	873.98	-	-	-	602001-02	604086-05	60201330
S414	CATCH BASINS, TYPE A, 4'-DIAMETER, TYPE 23 FRAME AND GRATE	25+25.00	18.00' RT	877.45	873.79	-	-	-	602001-02	604086-05	60201330
S415	INLETS, TYPE A, TYPE 23 FRAME AND GRATE	25+65.00	23.65' LT	877.60	-	-	874.75	-	602301-04	604086-04	60237460
S416	CATCH BASINS, TYPE A, 4'-DIAMETER, TYPE 23 FRAME AND GRATE	25+75.00	19.52' LT	877.44	-	-	874.65	874.65	602001-02	604086-05	60201330
S417	CATCH BASINS, TYPE A, 4'-DIAMETER, TYPE 23 FRAME AND GRATE	26+00.00	18.00' LT	877.27	-	873.25	873.35	874.50	602001-02	604086-05	60201330
S418	CATCH BASINS, TYPE A, 4'-DIAMETER, TYPE 23 FRAME AND GRATE	26+00.00	18.00' RT	877.28	872.70	-	872.70	-	602001-02	604086-05	60201330
S419	CATCH BASINS, TYPE A, 4'-DIAMETER, TYPE 8 GRATE	26+25.00	35.91' LT	877.98	-	873.50	-	-	602001-02	604036-03	60200805
S420	CATCH BASINS, TYPE A, 4'-DIAMETER, TYPE 23 FRAME AND GRATE	26+25.00	18.00' LT	877.29	873.45	-	-	873.45	602001-02	604086-05	60201330
S421	CATCH BASINS, TYPE A, 4'-DIAMETER, TYPE 8 GRATE	26+25.00	35.69' RT	875.05	872.77	-	-	-	602001-02	604036-03	60200805
S422	CATCH BASINS, TYPE A, 4'-DIAMETER, TYPE 23 FRAME AND GRATE	26+25.00	18.00' RT	877.29	-	872.72	-	872.72	602001-02	604086-05	60201330
S423	INLETS, TYPE A, TYPE 23 FRAME AND GRATE	27+25.00	18.00' LT	877.70	-	-	-	874.40	602301-04	604086-04	60237460
S424	CATCH BASINS, TYPE A, 4'-DIAMETER, TYPE 23 FRAME AND GRATE	27+15.00	18.00' LT	877.27	-	874.36	874.36	-	602001-02	604086-05	60201330
S425	CATCH BASINS, TYPE A, 4'-DIAMETER, TYPE 23 FRAME AND GRATE	27+15.00	18.00' RT	877.66	874.24	-	-	-	602001-02	604086-05	60201330
S426	INLETS, TYPE A, TYPE 23 FRAME AND GRATE	28+65.00	18.00' LT	878.41	-	-	-	875.10	602301-04	604086-04	60237460
S427	CATCH BASINS, TYPE A, 4'-DIAMETER, TYPE 23 FRAME AND GRATE	28+50.00	18.00' LT	878.33	-	875.01	875.01	-	602001-02	604086-05	60201330
S428	CATCH BASINS, TYPE A, 4'-DIAMETER, TYPE 23 FRAME AND GRATE	28+50.00	18.00' RT	878.33	874.93	-	-	-	602001-02	604086-05	60201330
S501	MANHOLES, TYPE A, 6'-DIAMETER, TYPE 1 FRAME, CLOSED LID	29+85.00	9.00' RT	879.19	875.45	875.45	875.10	875.10	602406-11	604001-05	60223800
S502	MANHOLES, TYPE A, 6'-DIAMETER, TYPE 1 FRAME, CLOSED LID	31+25.00	9.00' RT	879.89	876.32	876.32	876.15	875.95	602406-11	604001-05	60223800
S503	MANHOLES, TYPE A, 6'-DIAMETER, TYPE 1 FRAME, CLOSED LID	32+55.00	9.00' RT	880.53	877.40	877.40	877.10	877.10	602406-11	604001-05	60223800
S504	MANHOLES, TYPE A, 6'-DIAMETER, TYPE 1 FRAME, CLOSED LID	34+15.00	10.00' RT	881.32	877.85	878.00	877.85	877.85	602406-11	604001-05	60223800
S505	INLETS, TYPE A, TYPE 23 FRAME AND GRATE	30+00.00	18.00' LT	879.08	-	-	-	875.64	602301-04	604086-04	60237460
S506	CATCH BASINS, TYPE A, 4'-DIAMETER, TYPE 23 FRAME AND GRATE	29+85.00	18.00' LT	879.00	-	875.57	875.57	-	602001-02	604086-05	60201330
S507	CATCH BASINS, TYPE A, 4'-DIAMETER, TYPE 23 FRAME AND GRATE	29+85.00	18.00' RT	879.00	875.49	-	-	-	602001-02	604086-05	60201330
S508	INLETS, TYPE A, TYPE 23 FRAME AND GRATE	31+40.00	18.00' LT	879.78	-	-	-	876.50	602301-04	604086-04	60237460
S509	CATCH BASINS, TYPE A, 4'-DIAMETER, TYPE 23 FRAME AND GRATE	31+25.00	18.00' LT	879.71	-	876.43	876.43	-	602001-02	604086-05	60201330
S510	INLETS, TYPE A, TYPE 23 FRAME AND GRATE	31+25.00	18.00' RT	879.70	876.37	-	-	-	602301-04	604086-04	60237460
S511	INLETS, TYPE A, TYPE 23 FRAME AND GRATE	32+72.00	20.00' LT	880.30	-	-	-	877.60	602301-04	604086-04	60237460
S512	CATCH BASINS, TYPE A, 4'-DIAMETER, TYPE 23 FRAME AND GRATE	32+55.00	18.00' LT	880.36	-	877.53	877.53	-	602001-02	604086-05	60201330
S513	CATCH BASINS, TYPE A, 4'-DIAMETER, TYPE 23 FRAME AND GRATE	32+55.00	18.00' RT	880.36	877.45	-	-	-	602001-02	604086-05	60201330
S514	INLETS, TYPE A, TYPE 23 FRAME AND GRATE	33+90.00	19.50' LT	880.94	-	-	878.05	-	602301-04	604086-04	60237460
S515	CATCH BASINS, TYPE A, 4'-DIAMETER, TYPE 23 FRAME AND GRATE	34+15.00	18.00' RT	881.16	878.05	-	-	-	602001-02	604086-05	60201330
S516	CATCH BASINS, TYPE A, 4'-DIAMETER, TYPE 23 FRAME AND GRATE	34+15.00	18.00' LT	881.15	-	877.95	-	877.95	602001-02	604086-05	60201330

DRAINAGE STRUCTURE SCHEDULE

STRUCTURE NO.	STRUCTURE TYPE	STATION	OFFSET	RIM	INV (N)	INV (S)	INV (E)	INV (W)	STANDARD	FRAME & GRATE	PAY ITEM
S601	MANHOLES, TYPE A, 6'-DIAMETER, TYPE 1 FRAME, CLOSED LID	35+25.00	11.25' RT	881.84	878.40	878.40	878.30	878.30	602406-11	604001-05	60223800
S602	MANHOLES, TYPE A, 6'-DIAMETER, TYPE 1 FRAME, CLOSED LID	36+75.00	9.00' RT	882.63	879.18	879.18	-	878.80	602406-11	604001-05	60223800
S603	CATCH BASINS, TYPE A, 5'-DIAMETER, TYPE 23 FRAME AND GRATE	35+00.00	46.60' LT	880.40	-	878.70	-	-	602001-02	604086-05	60205030
S604	CATCH BASINS, TYPE A, 5'-DIAMETER, TYPE 23 FRAME AND GRATE	35+25.00	18.00' LT	881.70	878.53	878.53	878.53	-	602001-02	604086-05	60205030
S605	CATCH BASINS, TYPE A, 4'-DIAMETER, TYPE 23 FRAME AND GRATE	35+25.00	18.00' RT	881.71	878.43	-	-	-	602001-02	604086-05	60201330
S606	CATCH BASINS, TYPE A, 4'-DIAMETER, TYPE 23 FRAME AND GRATE	36+75.00	18.00' LT	882.46	-	879.31	-	-	602001-02	604086-05	60201330
S607	CATCH BASINS, TYPE A, 4'-DIAMETER, TYPE 23 FRAME AND GRATE	36+75.00	18.00' RT	882.45	879.22	-	-	-	602001-02	604086-05	60201330
S608	CATCH BASINS, TYPE A, 4'-DIAMETER, TYPE 8 GRATE	39+57.00	38.79' LT	882.49	-	-	-	879.00	602001-02	604036-03	60200805
S609	MANHOLES, TYPE A, 5'-DIAMETER, TYPE 8 GRATE	38+75.00	35.87' LT	882.00	-	878.74	-	-	602402-03	604036-03	60221700
S610	CATCH BASINS, TYPE A, 5'-DIAMETER, TYPE 23 FRAME AND GRATE	38+75.00	18.00' RT	882.70	878.57	-	878.57	878.57	602001-02	604086-05	60205030
S611	INLETS, TYPE A, TYPE 23 FRAME AND GRATE	36+00.00	18.00' LT	882.08	-	-	-	878.87	602301-04	604086-04	60237460
S612	INLETS, TYPE A, TYPE 23 FRAME AND GRATE	39+55.00	18.00' RT	882.30	-	-	878.05	-	602301-04	604086-04	60237460
S701	MANHOLES, TYPE A, 6'-DIAMETER, TYPE 1 FRAME, CLOSED LID	41+00.00	9.00' RT	881.73	877.40	876.45	876.45	-	602406-11	604001-05	60223800
S702	INLETS, TYPE A, TYPE 23 FRAME AND GRATE	41+90.00	18.00' RT	881.11	-	-	878.00	-	602301-04	604086-04	60237460
S703	MANHOLES, TYPE A, 7'-DIAMETER, TYPE 1 FRAME, CLOSED LID	42+75.00	9.00' RT	880.87	877.50	877.50	876.04	876.04	602411-09	604001-05	60224446
S704	MANHOLES, TYPE A, 7'-DIAMETER, TYPE 1 FRAME, CLOSED LID	43+70.00	9.00' RT	880.42	876.50	876.50	875.94	875.94	602411-09	604001-05	60224446
S705	MANHOLES, TYPE A, 7'-DIAMETER, TYPE 1 FRAME, CLOSED LID	44+17.50	9.00' RT	880.33	876.00	876.00	875.89	875.89	602411-09	604001-05	60224446
S706	MANHOLES, TYPE A, 7'-DIAMETER, TYPE 1 FRAME, CLOSED LID	45+00.00	9.00' RT	880.56	876.00	876.00	875.81	875.81	602411-09	604001-05	60224446
S707	CATCH BASINS, TYPE A, 4'-DIAMETER, TYPE 23 FRAME AND GRATE	41+00.00	18.00' LT	881.57	-	877.52	-	877.52	602001-02	604086-05	60201330
S708	CATCH BASINS, TYPE A, 4'-DIAMETER, TYPE 23 FRAME AND GRATE	41+00.00	18.00' RT	881.57	876.50	-	-	877.50	602001-02	604086-05	60201330
S709	INLETS, TYPE A, TYPE 23 FRAME AND GRATE	41+90.00	18.00' LT	881.11	-	-	878.00	-	602301-04	604086-04	60237460
S710	INLETS, TYPE A, TYPE 23 FRAME AND GRATE	44+55.00	18.00' LT	880.20	-	-	-	876.40	602301-04	604086-04	60237460
S711	CATCH BASINS, TYPE A, 4'-DIAMETER, TYPE 23 FRAME AND GRATE	42+75.00	18.00' LT	880.68	-	877.65	-	877.65	602001-02	604086-05	60201330
S712	CATCH BASINS, TYPE A, 4'-DIAMETER, TYPE 23 FRAME AND GRATE	42+75.00	18.00' RT	880.68	877.60	-	-	877.60	602001-02	604086-05	60201330
S713	CATCH BASINS, TYPE A, 4'-DIAMETER, TYPE 23 FRAME AND GRATE	43+70.00	18.00' LT	880.23	-	876.65	-	-	602001-02	604086-05	60201330
S714	CATCH BASINS, TYPE A, 4'-DIAMETER, TYPE 23 FRAME AND GRATE	43+70.00	18.00' RT	880.23	876.55	-	-	-	602001-02	604086-05	60201330
S715	CATCH BASINS, TYPE A, 4'-DIAMETER, TYPE 23 FRAME AND GRATE	44+17.50	18.00' LT	880.15	-	876.20	876.20	-	602001-02	604086-05	60201330
S716	CATCH BASINS, TYPE A, 4'-DIAMETER, TYPE 23 FRAME AND GRATE	44+17.50	18.00' RT	880.15	876.05	-	876.05	-	602001-02	604086-05	60201330
S717	CATCH BASINS, TYPE A, 4'-DIAMETER, TYPE 23 FRAME AND GRATE	45+00.00	18.00' LT	880.37	-	876.25	-	-	602001-02	604086-05	60201330
S718	CATCH BASINS, TYPE A, 4'-DIAMETER, TYPE 23 FRAME AND GRATE	45+00.00	18.00' RT	880.37	876.05	-	-	-	602001-02	604086-05	60201330
S719	INLETS, TYPE A, TYPE 23 FRAME AND GRATE	44+55.00	18.00' RT	880.20	-	-	-	876.25	602301-04	604086-04	60237460
S720	INLETS, TYPE A, TYPE 23 FRAME AND GRATE	40+40.00	18.00' LT	881.87	-	-	877.79	-	602301-04	604086-04	60237460
S801	MANHOLES, TYPE A, 8'-DIAMETER, TYPE 1 FRAME, CLOSED LID	46+60.00	9.00' RT	881.37	877.00	877.00	875.67	875.67	602416-09	604001-05	60224459
S802	MANHOLES, TYPE A, 8'-DIAMETER, TYPE 1 FRAME, CLOSED LID	47+65.00	9.00' RT	881.85	875.54	877.40	876.40	875.54	602416-09	604001-05	60224459
S803	MANHOLES, TYPE A, 8'-DIAMETER, TYPE 1 FRAME, CLOSED LID	48+08.00	9.00' RT	882.06	876.54	878.00	877.10	876.50	602416-09	604001-05	60224459
S804	CATCH BASINS, TYPE A, 4'-DIAMETER, TYPE 23 FRAME AND GRATE	48+08.00	18.00' RT	881.88	878.10	-	878.10	-	602001-02	604086-05	60201330
S805	MANHOLES, TYPE A, 6'-DIAMETER, TYPE 1 FRAME, CLOSED LID	49+60.00	9.00' RT	882.80	879.42	879.50	877.65	877.65	602406-11	604001-05	60223800
S806	MANHOLES, TYPE A, 6'-DIAMETER, TYPE 1 FRAME, CLOSED LID	51+00.00	9.00' RT	883.49	880.02	880.02	878.15	878.15	602406-11	604001-05	60223800
S807	CATCH BASINS, TYPE A, 4'-DIAMETER, TYPE 8 GRATE	46+15.00	40.18' LT	880.11	-	877.36	-	-	602001-02	604036-03	60200805
S808	CATCH BASINS, TYPE A, 4'-DIAMETER, TYPE 23 FRAME AND GRATE	46+60.00	18.00' LT	881.06	877.25	877.25	-	-	602001-02	604086-05	60201330
S809	CATCH BASINS, TYPE A, 4'-DIAMETER, TYPE 23 FRAME AND GRATE	46+60.00	18.00' RT	881.15	877.05	-	-	-	602001-02	604086-05	60201330
S810	CATCH BASINS, TYPE A, 4'-DIAMETER, TYPE 23 FRAME AND GRATE	47+03.00	98.06' LT	880.23	-	876.50	-	-	602001-02	604086-05	60201330
S811	CATCH BASINS, TYPE A, 4'-DIAMETER, TYPE 23 FRAME AND GRATE	47+04.00	63.95' LT	880.32	876.30	876.15	876.15	-	602001-02	604086-05	60201330
S812	CATCH BASINS, TYPE A, 5'-DIAMETER, TYPE 23 FRAME AND GRATE	47+04.00	50.95' LT	880.36	876.30	-	-	-	602001-02	604086-05	60205030
S813	INLETS, TYPE A, TYPE 23 FRAME AND GRATE	48+25.00	18.00' RT	881.97	-	-	-	878.20	602301-04	604086-04	60237460
S814	CATCH BASINS, TYPE A, 5'-DIAMETER, TYPE 23 FRAME AND GRATE	48+50.00	18.00' LT	882.09	877.25	-	-	877.25	602001-02	604086-05	60205030
S815	PRECAST REINFORCED CONCRETE FLARED END SECTIONS 12"	46+14.85	21.00' RT	-	-	-	879.96	-	542001-06	-	54213657
S816	PRECAST REINFORCED CONCRETE FLARED END SECTIONS 12"	46+66.72	26.00' RT	-	-	-	-	879.76	542001-06	-	54213657
S817	MANHOLES, TYPE A, 6'-DIAMETER, TYPE 23 FRAME AND GRATE	47+53.00	53.95' LT	880.87	875.48	875.48	-	876.00	602406-11	604086-05	60224038
S818	CATCH BASINS, TYPE A, 4'-DIAMETER, TYPE 23 FRAME AND GRATE	48+08.00	18.00' LT	881.88	-	877.00	877.00	-	602001-02	604086-05	60201330
S819	CATCH BASINS, TYPE A, 4'-DIAMETER, TYPE 23 FRAME AND GRATE	49+60.00	18.00' LT	882.62	-	879.54	-	-	602001-02	604086-05	60201330
S820	CATCH BASINS, TYPE A, 4'-DIAMETER, TYPE 23 FRAME AND GRATE	49+60.00	18.00' RT	882.62	879.54	-	-	-	602001-02	604086-05	60201330
S821	CATCH BASINS, TYPE A, 4'-DIAMETER, TYPE 23 FRAME AND GRATE	51+00.00	18.00' LT	883.32	-	880.14	-	-	602001-02	604086-05	60201330
S822	CATCH BASINS, TYPE A, 4'-DIAMETER, TYPE 8 GRATE	48+50.00	55.00' LT	881.18	-	877.50	-	-	602001-02	604036-03	60200805
S823	CATCH BASINS, TYPE A, 4'-DIAMETER, TYPE 23 FRAME AND GRATE	51+00.00	18.00' RT	883.31	880.14	-	-	-	602001-02	604086-05	60201330
S824	MANHOLES, TYPE A, 7'-DIAMETER, TYPE 23 FRAME AND GRATE	47+61.00	66.27' LT	880.78	875.46 (EX)	875.48	-	876.00	602411-09	604086-05	60224439
S825	CATCH BASINS, TYPE A, 4'-DIAMETER, TYPE 8 GRATE	47+61.00	30.40' RT	879.75	877.40	-	-	-	602001-02	604036-03	60200805
S901	MANHOLES, TYPE A, 6'-DIAMETER, TYPE 1 FRAME, CLOSED LID	53+50.00	9.00' RT	883.66	878.98	878.98	-	878.98	602406-11	604001-05	60223800
S902	CATCH BASINS, TYPE A, 4'-DIAMETER, TYPE 23 FRAME AND GRATE	53+50.00	18.00' LT	883.48	-	879.10	-	-	602001-02	604086-05	60201330
S903	CATCH BASINS, TYPE A, 4'-DIAMETER, TYPE 23 FRAME AND GRATE	53+50.00	18.00' RT	883.48	879.10	-	-	-	602001-02	604086-05	60201330
S905	MANHOLES, TYPE A, 6'-DIAMETER, TYPE 1 FRAME, CLOSED LID	55+46.00	29.16' RT	881.19	876.17	-	876.17	-	602406-11	604001-05	60223800
S906	MANHOLES, TYPE A, 6'-DIAMETER, TYPE 1 FRAME, CLOSED LID	56+00.00	28.66' RT	880.86	876.03	-	876.03	876.03	602406-11	604001-05	60223800
S907	INLETS, TYPE A, TYPE 23 FRAME AND GRATE	55+00.00	18.00' LT	881.66	-	876.60	-	-	602301-04	604086-04	60237460
S908	CATCH BASINS, TYPE A, 4'-DIAMETER, TYPE 23 FRAME AND GRATE	55+00.00	18.00' RT	881.66	876.44	-	876.44	-	602001-02	604086-05	60201330
S909	CATCH BASINS, TYPE A, 4'-DIAMETER, TYPE 8 GRATE	55+46.00	46.21' LT	880.17	-	876.52	-	-	602001-02	604036-03	60200805
S910	CATCH BASINS, TYPE A, 4'-DIAMETER, TYPE 23 FRAME AND GRATE	55+46.00	18.00' LT	881.54	876.39	876.39	-	-	602001-02	604086-05	60201330
S911	CATCH BASINS, TYPE A, 5'-DIAMETER, TYPE 23 FRAME AND GRATE	55+46.00	18.00' RT	881.54	876.23	876.23	-	876.23	602001-02	604086-05	60205030
S912	INLETS, TYPE A, TYPE 23 FRAME AND GRATE	56+00.00	18.00' LT	881.70	-	876.24	-	-	602301-04	604086-04	60237460
S913	CATCH BASINS, TYPE A, 4'-DIAMETER, TYPE 23 FRAME AND GRATE	56+00.00	18.00' RT	881.70	876.08	876.08	-	-	602001-02	604086-05	60201330

DRAINAGE STRUCTURE SCHEDULE

STRUCTURE NO.	STRUCTURE TYPE	STATION	OFFSET	RIM	INV (N)	INV (S)	INV (E)	INV (W)	STANDARD	FRAME & GRATE	PAY ITEM
S1001	MANHOLES, TYPE A, 6'-DIAMETER, TYPE 1 FRAME, CLOSED LID	58+25.00	30.00' RT	878.88	875.45	-	875.45	875.45	602406-11	604001-05	60223800
S1002	INLETS, TYPE A, TYPE 23 FRAME AND GRATE	58+25.00	18.00' LT	880.53	-	875.68	-	-	602301-04	604086-04	60237460
S1003	CATCH BASINS, TYPE A, 4'-DIAMETER, TYPE 23 FRAME AND GRATE	58+25.00	18.00' RT	880.52	875.51	875.51	-	-	602001-02	604086-05	60201330
S1004	INLETS, TYPE A, TYPE 23 FRAME AND GRATE	58+75.00	18.00' LT	880.24	-	875.52	-	-	602301-04	604086-04	60237460
S1005	CATCH BASINS, TYPE A, 4'-DIAMETER, TYPE 23 FRAME AND GRATE	58+75.00	18.00' RT	880.24	875.36	875.36	-	-	602001-02	604086-05	60201330
S1006	MANHOLES, TYPE A, 6'-DIAMETER, TYPE 1 FRAME, CLOSED LID	58+75.00	30.00' RT	878.74	875.31	875.31	-	875.31	602406-11	604001-05	60223800
S1007	CATCH BASINS, TYPE A, 4'-DIAMETER, TYPE 23 FRAME AND GRATE	59+30.00	18.00' RT	880.14	876.58	876.58	876.58	-	602001-02	604086-05	60201330
S1008	CATCH BASINS, TYPE A, 4'-DIAMETER, TYPE 23 FRAME AND GRATE	60+00.00	18.00' RT	880.33	876.90	-	876.90	876.90	602001-02	604086-05	60201330
S1009	CATCH BASINS, TYPE A, 4'-DIAMETER, TYPE 23 FRAME AND GRATE	60+75.00	18.00' RT	880.81	877.32	-	-	877.32	602001-02	604086-05	60201330
S1010	INLETS, TYPE A, TYPE 23 FRAME AND GRATE	59+30.00	18.00' LT	880.14	-	876.74	-	-	602301-04	604086-04	60237460
S1011	INLETS, TYPE A, TYPE 23 FRAME AND GRATE	60+00.00	18.00' LT	880.33	-	877.06	-	-	602301-04	604086-04	60237460
S1012	INLETS, TYPE A, TYPE 23 FRAME AND GRATE	60+75.00	18.00' LT	880.81	-	877.48	-	-	602301-04	604086-04	60237460
S1013	PRECAST REINFORCED CONCRETE FLARED END SECTIONS 18"	58+75.00	54.00' RT	-	875.24	-	-	-	542001-06	-	54213663
S1014	PRECAST REINFORCED CONCRETE FLARED END SECTIONS 12"	59+30.00	39.47' RT	-	875.58	-	-	-	542001-06	-	54213657
S1102	MANHOLES, TYPE A, 5'-DIAMETER, TYPE 1 FRAME, CLOSED LID	64+00.00	30.12' RT	879.81	876.50	-	876.00	876.00	602402-03	604001-05	60221100
S1104	MANHOLES, TYPE A, 5'-DIAMETER, TYPE 1 FRAME, CLOSED LID	65+00.00	26.80' RT	881.51	877.99	-	-	877.50	602402-03	604001-05	60221100
S1105	INLETS, TYPE A, TYPE 23 FRAME AND GRATE	63+76.00	18.00' LT	881.46	-	-	877.85	-	602301-04	604086-04	60237460
S1106	INLETS, TYPE A, TYPE 23 FRAME AND GRATE	63+76.00	18.00' RT	881.46	-	-	877.70	-	602301-04	604086-04	60237460
S1107	CATCH BASINS, TYPE A, 4'-DIAMETER, TYPE 23 FRAME AND GRATE	64+00.00	18.00' LT	881.49	-	877.73	877.73	877.73	602001-02	604086-05	60201330
S1108	CATCH BASINS, TYPE A, 5'-DIAMETER, TYPE 23 FRAME AND GRATE	64+00.00	18.00' RT	881.49	877.57	876.60	877.57	877.57	602001-02	604086-05	60205030
S1109	INLETS, TYPE A, TYPE 23 FRAME AND GRATE	64+26.00	18.00' LT	881.72	-	-	-	877.85	602301-04	604086-04	60237460
S1110	INLETS, TYPE A, TYPE 23 FRAME AND GRATE	64+24.00	18.00' RT	881.70	-	-	-	877.70	602301-04	604086-04	60237460
S1111	INLETS, TYPE A, TYPE 23 FRAME AND GRATE	65+00.00	18.00' LT	882.36	-	878.41	-	-	602301-04	604086-04	60237460
S1112	CATCH BASINS, TYPE A, 4'-DIAMETER, TYPE 23 FRAME AND GRATE	65+00.00	18.00' RT	882.36	878.25	878.25	-	-	602001-02	604086-05	60201330
S1113	PRECAST REINFORCED CONCRETE FLARED END SECTIONS 12"	63+00.00	51.55' RT	-	-	-	874.00	-	542001-06	-	54213657
S1201	MANHOLES, TYPE A, 6'-DIAMETER, TYPE 1 FRAME, CLOSED LID	68+50.00	26.00' RT	882.10	-	875.36	875.09	-	602406-11	604001-05	60223800
S1202	MANHOLES, TYPE A, 6'-DIAMETER, TYPE 1 FRAME, CLOSED LID	69+75.00	26.00' RT	880.37	876.62	-	875.30	875.30	602406-11	604001-05	60223800
S1204	MANHOLES, TYPE A, 6'-DIAMETER, TYPE 1 FRAME, CLOSED LID	70+84.00	26.00' RT	880.17	876.48	-	876.25	875.49	602406-11	604001-05	60223800
S1206	MANHOLES, TYPE A, 6'-DIAMETER, TYPE 1 FRAME, CLOSED LID	71+60.00	26.00' RT	881.12	877.00	-	876.50	876.50	602406-11	604001-05	60223800
S1207	MANHOLES, TYPE A, 6'-DIAMETER, TYPE 1 FRAME, CLOSED LID	73+00.00	26.00' RT	882.17	878.18	-	876.96	876.96	602406-11	604001-05	60223800
S1208	INLETS, TYPE A, TYPE 23 FRAME AND GRATE	69+75.00	18.00' LT	881.02	-	876.83	-	-	602301-04	604086-04	60237460
S1209	CATCH BASINS, TYPE A, 4'-DIAMETER, TYPE 23 FRAME AND GRATE	69+75.00	18.00' RT	881.02	876.67	876.67	-	-	602001-02	604086-05	60201330
S1210	INLETS, TYPE A, TYPE 23 FRAME AND GRATE	70+50.00	18.00' LT	880.34	-	-	876.82	-	602301-04	604086-04	60237460
S1211	CATCH BASINS, TYPE A, 4'-DIAMETER, TYPE 23 FRAME AND GRATE	70+50.00	18.00' RT	880.32	-	-	876.70	-	602001-02	604086-05	60201330
S1212	CATCH BASINS, TYPE A, 4'-DIAMETER, TYPE 23 FRAME AND GRATE	70+84.00	18.00' LT	880.26	-	876.67	876.67	876.67	602001-02	604086-05	60201330
S1213	CATCH BASINS, TYPE A, 5'-DIAMETER, TYPE 23 FRAME AND GRATE	70+84.00	18.00' RT	880.26	876.51	876.51	876.51	876.55	602001-02	604086-05	60205030
S1214	INLETS, TYPE A, TYPE 23 FRAME AND GRATE	71+00.00	18.00' LT	880.27	-	-	-	876.74	602301-04	604086-04	60237460
S1215	INLETS, TYPE A, TYPE 23 FRAME AND GRATE	71+00.00	18.00' RT	880.27	-	-	-	876.56	602301-04	604086-04	60237460
S1216	INLETS, TYPE A, TYPE 23 FRAME AND GRATE	71+60.00	18.00' LT	880.54	-	877.25	-	-	602301-04	604086-04	60237460
S1217	CATCH BASINS, TYPE A, 4'-DIAMETER, TYPE 23 FRAME AND GRATE	71+60.00	18.00' RT	880.54	877.05	877.05	-	-	602001-02	604086-05	60201330
S1218	INLETS, TYPE A, TYPE 23 FRAME AND GRATE	73+00.00	18.00' LT	881.25	-	878.36	-	-	602301-04	604086-04	60237460
S1219	CATCH BASINS, TYPE A, 4'-DIAMETER, TYPE 23 FRAME AND GRATE	73+00.00	18.00' RT	881.25	878.21	878.21	-	-	602001-02	604086-05	60201330
S1220	PRECAST REINFORCED CONCRETE FLARED END SECTIONS 24"	68+50.00	40.12 RT	-	875.33	-	-	-	542001-06	-	54213669
S1301	MANHOLES, TYPE A, 5'-DIAMETER, TYPE 1 FRAME, CLOSED LID	74+25.00	22.75' RT	882.27	878.59	-	-	877.37	602402-03	604001-05	60221100
S1302	CATCH BASINS, TYPE A, 4'-DIAMETER, TYPE 23 FRAME AND GRATE	74+25.00	18.00' RT	881.90	878.61	878.61	-	-	602001-02	604086-05	60201330
S1303	INLETS, TYPE A, TYPE 23 FRAME AND GRATE	74+25.00	18.00' LT	881.78	-	878.77	-	-	602301-04	604086-04	60237460
S1304	CATCH BASINS, TYPE A, 4'-DIAMETER, TYPE 8 GRATE	75+74.00	54.45' LT	879.00	-	879.69					
S1305	MANHOLES, TYPE A, 7'-DIAMETER, TYPE 1 FRAME, CLOSED LID	75+75.00	40.50' LT	881.65	876.64	876.64	876.58	876.58	602411-09	604001-05	60224446
S1306	MANHOLES, TYPE A, 6'-DIAMETER, TYPE 1 FRAME, CLOSED LID	77+00.00	40.21' LT	881.77	876.75	-	876.75	876.75	602406-11	604001-05	60223800
S1307	MANHOLES, TYPE A, 4'-DIAMETER, TYPE 1 FRAME, CLOSED LID	77+72.00	43.40' LT	880.77	-	-	877.47 (EX)	876.82	602401-07	604001-05	60218400
S1308	INLETS, TYPE A, TYPE 23 FRAME AND GRATE	75+75.00	18.00' RT	882.64	876.91	-	-	-	602301-04	604086-04	60237460
S1309	CATCH BASINS, TYPE A, 4'-DIAMETER, TYPE 23 FRAME AND GRATE	75+75.00	18.00' LT	882.64	876.75	876.75	-	-	602001-02	604086-05	60201330
S1310	CATCH BASINS, TYPE A, 4'-DIAMETER, TYPE 8 GRATE	77+00.00	49.74' LT	879.55	-	876.80	-	-	602001-02	604036-03	60200805
S1312	MANHOLES, TYPE A, 6'-DIAMETER, TYPE 8 GRATE	74+42.00	69.75' LT	881.60	-	-	876.50	876.20 (EX)	602406-11	604036-03	60224005

STORM SEWER SCHEDULE

PIPE NO.	FROM STRUCTURE	TO STRUCTURE	LENGTH (FT)	DIA (IN)	MATERIAL	PIPE TYPE	SLOPE (%)	UPSTREAM INVERT	DOWNSTREAM INVERT	TBF (CY)	PAY ITEM
P203	S203	S204	60	12	RCP	2	0.97	874.17	873.59	10	550A0340
P204	S204	S205	42	12	RCP	2	0.43	873.59	873.41	9	550A0340
P205	S206	S205	17	12	RCP	2	0.47	873.28	873.20	3	550A0340
P206	S205	EX. MH	6	12	RCP	2	0.65	873.20	873.16	1	550A0340
P208	S210	S206	56	12	RCP	2	0.45	873.53	873.28	8	550A0340
P304	S304	S305	50	12	RCP	1	1.97	875.15	874.16	7	550A0050
P305	S306	S304	50	12	RCP	1	0.50	875.40	875.15	7	550A0050
P306	S305	EX. MH	29	12	RCP	2	2.17	874.16	873.53	4	550A0340
P307	S308	S307	18	12	RCP	2	2.79	873.50	873.00	3	550A0340
P308	S401	S303	150	36	RCP	2	0.17	871.25	871.00	130	550A0450
P309	S309	S310	32	12	WMQ	1	0.44	875.46	875.32	5	Z0056648
P310	S313	S310	25	36	RCP	2	0.16	870.96	870.92	25	550A0450
P311	S311	S312	47	12	WMQ	1	0.45	875.71	875.50	7	Z0056648
P312	S312	S313	40	12	WMQ	1	0.45	875.50	875.32	6	Z0056648
P313	S303	S313	28	36	RCP	2	0.14	871.00	870.96	3	550A0450
P314	S314	S303	8	12	RCP	1	0.49	875.20	875.16	2	550A0050
P315	S310	EX. MH	44	36	RCP	2	0.14	870.92	870.86	41	550A0450
P316	S307	S301	110	12	RCP	2	1.63	872.91	871.12	3	550A0340
P401	S402	S401	99	30	RCP	2	0.15	871.40	871.25	71	550A0430
P402	S403	S402	51	30	RCP	2	0.14	871.47	871.40	30	550A0430
P403	S404	S403	75	30	RCP	2	0.12	871.56	871.47	25	550A0430
P404	S405	S404	115	24	RCP	1	0.17	873.37	873.17	17	550A0120
P405	S406	S405	135	24	RCP	1	0.17	873.60	873.37	32	550A0120
P406	S501	S406	135	18	RCP	1	0.71	875.10	874.15	2	550A0090
P407	S407	S401	26	12	RCP	2	0.50	874.41	874.28	5	550A0340
P408	S408	S401	10	12	RCP	1	0.40	874.32	874.28	2	550A0050
P409	S409	S410	19	12	WMQ	1	0.48	874.50	874.41	3	Z0056648
P410	S410	S412	69	12	RCP	1	0.45	874.41	874.10	10	550A0050
P411	S411	S412	17	12	RCP	1	0.53	874.19	874.10	3	550A0050
P412	S412	S402	27	12	RCP	1	0.45	874.10	873.98	4	550A0050
P413	S413	S402	8	12	RCP	1	0.61	873.98	873.93	2	550A0050
P414	S414	S403	8	12	RCP	1	0.48	873.79	873.75	2	550A0050
P415	S415	S416	12	12	RCP	1	0.86	874.75	874.65	2	550A0050
P416	S416	S417	24	12	RCP	1	0.62	874.65	874.50	1	550A0050
P417	S417	S404	27	15	RCP	1	0.93	873.25	873.00	5	550A0070
P418	S418	S404	8	15	RCP	2	0.38	872.70	872.67	2	550A0360
P419	S419	S420	18	15	RCP	1	0.28	873.50	873.45	3	550A0070
P420	S420	S417	26	15	RCP	1	0.38	873.45	873.35	4	550A0070
P421	S421	S422	19	15	RCP	1	0.26	872.77	872.72	2	550A0070
P422	S422	S418	26	15	RCP	2	0.08	872.72	872.70	6	550A0360
P423	S423	S424	10	12	RCP	1	0.40	874.40	874.36	2	550A0050
P424	S424	S405	26	12	RCP	1	0.46	874.36	874.24	4	550A0050
P425	S425	S405	9	12	RCP	1	0.65	874.24	874.18	2	550A0050
P426	S426	S427	15	12	RCP	1	0.60	875.10	875.01	2	550A0050
P427	S427	S406	26	12	RCP	1	0.46	875.01	874.89	4	550A0050
P428	S428	S406	9	12	RCP	1	0.43	874.93	874.89	2	550A0050
P501	S502	S501	140	18	RCP	1	0.61	875.95	875.10	19	550A0090
P502	S503	S502	130	15	RCP	1	0.73	877.10	876.15	16	550A0070
P503	S504	S503	159	15	RCP	1	0.47	877.85	877.10	20	550A0070
P504	S601	S504	108	15	RCP	1	0.42	878.30	877.85	14	550A0070
P505	S505	S506	15	12	RCP	1	0.46	875.64	875.57	3	550A0050
P506	S506	S501	27	12	RCP	1	0.44	875.57	875.45	4	550A0050
P507	S507	S501	9	12	RCP	1	0.45	875.49	875.45	2	550A0050
P508	S508	S509	15	12	RCP	1	0.47	876.50	876.43	17	550A0050
P509	S509	S502	26	12	RCP	1	0.42	876.43	876.32	57	550A0050
P510	S510	S502	9	12	RCP	1	0.54	876.37	876.32	2	550A0050
P511	S511	S512	17	12	RCP	1	0.41	877.60	877.53	3	550A0050
P512	S512	S503	27	12	RCP	1	0.48	877.53	877.40	4	550A0050
P513	S513	S503	9	12	RCP	1	0.57	877.45	877.40	2	550A0050
P514	S516	S504	28	12	RCP	1	0.36	877.95	877.85	4	550A0050
P515	S515	S504	8	12	RCP	1	0.61	878.05	878.00	2	550A0050
P516	S514	S516	26	12	RCP	1	0.38	878.05	877.95	4	550A0050

STORM SEWER SCHEDULE

PIPE NO.	FROM STRUCTURE	TO STRUCTURE	LENGTH (FT)	DIA (IN)	MATERIAL	PIPE TYPE	SLOPE (%)	UPSTREAM INVERT	DOWNSTREAM INVERT	TBF (CY)	PAY ITEM
P601	S602	S601	147	15	RCP	1	0.34	878.80	878.30	18	550A0070
P603	S603	S604	38	12	WMQ	1	0.44	878.70	878.53	4	Z0056648
P604	S604	S601	29	12	RCP	1	0.44	878.53	878.40	4	550A0050
P605	S605	S601	6	12	RCP	1	0.47	878.43	878.40	1	550A0050
P606	S606	S602	26	12	RCP	1	0.50	879.31	879.18	4	550A0050
P607	S607	S602	9	12	RCP	1	0.43	879.22	879.18	2	550A0050
P608	S608	S610	84	15	WMQ	1	0.51	879.00	878.57	8	Z0056650
P609	S610	EX MH	121	15	RCP	2	0.21	878.57	878.32	13	550A0360
P610	S609	S610	19	15	WMQ	1	0.92	878.74	878.57	3	Z0056650
P611	S611	S604	77	12	RCP	1	0.44	878.87	878.53	11	550A0050
P612	S612	S708	145	15	RCP	1	0.38	878.05	877.50	25	550A0070
P701	S701	S703	175	24	RCP	1	0.23	876.45	876.04	42	550A0120
P702	S702	S712	83	12	RCP	1	0.48	878.00	877.60	95	550A0050
P703	S703	S704	95	30x19	RCEP	1	0.11	876.04	875.94	22	550A4100
P704	S704	S705	48	30x19	RCEP	1	0.10	875.94	875.89	12	550A4100
P705	S705	S706	84	30x19	RCEP	1	0.10	875.89	875.81	20	550A4100
P706	S706	S801	161	30x19	RCEP	2	0.09	875.81	875.67	38	550A4900
P707	S707	S701	27	12	RCP	2	0.44	877.52	877.40	5	550A0340
P708	S708	S701	9	24	RCP	1	0.58	876.50	876.45	3	550A0120
P709	S709	S711	85	12	RCP	1	0.41	878.00	877.65	12	550A0050
P710	S710	S715	37	12	RCP	1	0.54	876.40	876.20	5	550A0050
P711	S711	S703	27	12	RCP	1	0.56	877.65	877.50	4	550A0050
P712	S712	S703	9	12	RCP	1	1.14	877.60	877.50	2	550A0050
P713	S713	S704	26	12	RCP	1	0.57	876.65	876.50	4	550A0050
P714	S714	S704	10	12	RCP	1	0.53	876.55	876.50	2	550A0050
P715	S715	S705	26	12	RCP	2	0.78	876.20	876.00	5	550A0340
P716	S716	S705	8	12	RCP	2	0.61	876.05	876.00	2	550A0340
P717	S717	S706	27	12	RCP	2	0.94	876.25	876.00	6	550A0340
P718	S718	S706	9	12	RCP	2	0.54	876.05	876.00	2	550A0340
P719	S719	S716	39	12	RCP	1	0.52	876.25	876.05	6	550A0050
P720	S720	S707	61	12	RCP	1	0.45	877.79	877.52	10	550A0050
P801	S801	S802	106	38x24	RCEP	2	0.12	875.67	875.54	46	550A5100
P802	S803	S802	44	38x24	RCEP	2	0.23	876.50	876.40	30	550A5100
P803	S805	S803	152	15	RCP	2	0.36	877.65	877.10	40	550A0360
P804	S804	S803	9	12	RCP	1	1.09	878.10	878.00	2	550A0050
P805	S806	S805	140	15	RCP	2	0.36	878.15	877.65	40	550A0360
P806	S901	S806	250	15	RCP	2	0.33	878.98	878.15	65	550A0360
P807	S807	S808	48	15	RCP	1	0.23	877.36	877.25	6	550A0070
P808	S808	S801	25	12	RCP	1	0.99	877.25	877.00	4	550A0050
P809	S809	S801	11	12	RCP	2	0.47	877.05	877.00	2	550A0340
P810	S810	S811	34	12	RCP	1	0.60	876.50	876.30	5	550A0050
P811	S812	S811	13	12	RCP	2	1.15	876.30	876.15	2	550A0340
P812	S811	S817	45	15	WMQ	2	0.33	876.15	876.00	9	Z0056669
P813	S813	S804	17	12	RCP	1	0.59	878.20	878.10	3	550A0050
P814	S814	S818	42	18	RCP	2	0.60	877.25	877.00	10	550A0380
P816	S817	S824	15	18	RCP	2	0.13	875.48	875.46	5	550A0380
P817	S802	S817	50	18	WMQ	2	0.12	875.54	875.48	18	Z0056670
P818	S818	S803	26	18	RCP	2	1.78	877.00	876.54	8	550A0380
P819	S819	S805	27	12	RCP	1	0.45	879.54	879.42	4	550A0050
P820	S820	S805	9	12	RCP	1	0.45	879.54	879.50	2	550A0050
P821	S821	S806	27	12	RCP	1	0.45	880.14	880.02	4	550A0050
P822	S822	S814	37	18	RCP	1	0.67	877.50	877.25	4	550A0090
P823	S823	S806	9	12	RCP	1	1.40	880.14	880.02	2	550A0050
P824	S816	S815	54	12	RCP	1	0.37	879.96	879.76	0	550A0050
P825	S802	S825	22	15	RCP	1	0.00	877.40	877.40	2	550A0070
P901	S902	S901	28	12	RCP	2	0.43	879.10	878.98	4	550A0340
P902	S903	S901	9	12	RCP	2	1.38	879.10	878.98	2	550A0340
P905	S905	S906	54	18	RCP	1	0.26	876.17	876.03	0	550A0090
P906	S906	S1001	221	18	RCP	1	0.26	876.03	875.45	0	550A0090
P907	S907	S908	36	12	RCP	2	0.44	876.60	876.44	11	550A0340
P908	S908	S911	46	18	RCP	2	0.45	876.44	876.23	12	550A0380
P909	S909	S910	28	12	WMQ	2	0.46	876.52	876.39	5	Z0056668
P910	S910	S911	36	12	RCP	2	0.45	876.39	876.23	10	550A0340
P911	S911	S905	13	18	RCP	2	0.48	876.23	876.17	4	550A0380
P912	S912	S913	36	12	RCP	2	0.45	876.24	876.08	10	550A0340
P913	S913	S906	13	12	RCP	2	0.39	876.08	876.03	4	550A0340

STORM SEWER SCHEDULE

PIPE NO.	FROM STRUCTURE	TO STRUCTURE	LENGTH (FT)	DIA (IN)	MATERIAL	PIPE TYPE	SLOPE (%)	UPSTREAM INVERT	DOWNSTREAM INVERT	TBF (CY)	PAY ITEM
P1001	S1001	S1006	51	18	RCP	1	0.27	875.45	875.31	0	550A0090
P1002	S1002	S1003	36	12	RCP	2	0.47	875.68	875.51	9	550A0340
P1003	S1003	S1001	12	12	RCP	2	0.50	875.51	875.45	3	550A0340
P1004	S1004	S1005	36	12	RCP	2	0.44	875.52	875.36	9	550A0340
P1005	S1005	S1006	11	12	RCP	2	0.44	875.36	875.31	2	550A0340
P1006	S1006	S1013	20	18	RCP	1	0.35	875.31	875.24	0	550A0090
P1007	S1008	S1007	72	12	RCP	1	0.45	876.90	876.58	10	550A0050
P1008	S1009	S1008	75	12	RCP	1	0.56	877.32	876.90	10	550A0050
P1009	S1007	S1014	21	12	RCP	1	4.76	876.58	875.58	2	550A0050
P1010	S1010	S1007	36	12	RCP	1	0.45	876.74	876.58	5	550A0050
P1011	S1011	S1008	36	12	RCP	1	0.45	877.06	876.90	5	550A0050
P1012	S1012	S1009	35	12	RCP	1	0.46	877.48	877.32	5	550A0050
P1101	S1102	S1113	105	12	RCP	1	1.90	876.00	874.00	0	550A0050
P1103	S1104	S1102	104	12	RCP	1	1.44	877.50	876.00	0	550A0050
P1105	S1105	S1107	24	12	RCP	1	0.51	877.85	877.73	0	550A0050
P1106	S1106	S1108	24	12	RCP	1	0.53	877.70	877.57	4	550A0050
P1107	S1107	S1108	36	12	RCP	1	0.45	877.73	877.57	0	550A0050
P1108	S1108	S1102	13	12	RCP	1	0.80	876.60	876.50	2	550A0050
P1109	S1109	S1107	25	12	WMQ	1	0.47	877.85	877.73	4	Z0056648
P1110	S1110	S1108	25	12	RCP	1	0.52	877.70	877.57	4	550A0050
P1111	S1111	S1112	33	12	RCP	1	0.48	878.41	878.25	6	550A0050
P1112	S1112	S1104	11	12	RCP	1	2.32	878.25	877.99	1	550A0050
P1201	S1202	S1201	125	24	RCP	2	0.17	875.30	875.09	0	550A0410
P1202	S1204	S1202	109	24	RCP	1	0.17	875.49	875.30	0	550A0120
P1205	S1206	S1204	76	15	RCP	1	0.33	876.50	876.25	0	550A0070
P1206	S1207	S1206	140	15	RCP	2	0.33	876.96	876.50	0	550A0360
P1207	S1301	S1207	123	15	RCP	2	0.33	877.37	876.96	0	550A0360
P1208	S1208	S1209	35	12	RCP	2	0.45	876.83	876.67	7	550A0340
P1209	S1209	S1201	7	12	RCP	2	0.68	876.67	876.62	2	550A0340
P1210	S1210	S1212	34	12	RCP	1	0.44	876.82	876.67	5	550A0050
P1211	S1211	S1213	34	12	RCP	1	0.44	876.70	876.55	5	550A0050
P1212	S1212	S1213	35	12	RCP	1	0.46	876.67	876.51	5	550A0050
P1213	S1213	S1204	7	12	RCP	1	0.41	876.51	876.48	1	550A0050
P1214	S1214	S1212	16	12	RCP	1	0.45	876.74	876.67	1	550A0050
P1215	S1215	S1213	16	12	RCP	1	0.31	876.56	876.51	3	550A0050
P1216	S1216	S1217	36	12	RCP	1	0.56	877.25	877.05	5	550A0050
P1217	S1217	S1206	7	12	RCP	1	0.69	877.05	877.00	1	550A0050
P1218	S1218	S1219	34	12	RCP	1	0.44	878.36	878.21	5	550A0050
P1219	S1219	S1207	8	12	RCP	1	0.38	878.21	878.18	2	550A0050
P1220	S1201	S1220	13	24	RCP	1	0.23	875.36	875.33	2	550A0120
P1301	S1302	S1301	7	15	RCP	1	0.30	878.61	878.59	1	550A0070
P1302	S1303	S1302	35	12	RCP	1	0.45	878.77	878.61	1	550A0050
P1303	S1305	S1312	120	24	RCP	1	0.07	876.58	876.50	0	550A0120
P1304	S1304	S1305	14	15	RCP	1	21.92	879.69	876.64	1	550A0070
P1305	S1306	S1305	131	24	RCP	1	0.13	876.75	876.58	0	550A0120
P1306	S1307	S1306	72	24	RCP	2	0.10	876.82	876.75	0	550A0410
P1307	S1309	S1305	24	15	RCP	2	0.46	876.75	876.64	8	550A0360
P1308	S1308	S1309	37	15	RCP	2	0.43	876.91	876.75	14	550A0360
P1310	S1310	S1306	11	12	RCP	1	0.47	876.80	876.75	2	550A0050

LEGEND:

BOUNDARY LINES/SYMBOLS	EXISTING	PROPOSED
REFERENCE LINE/CENTERLINE AND STATIONING	430+00	430+00
RIGHT OF WAY LINE		
TEMPORARY EASEMENT		
SWALE		
DITCH		
STORM SEWER		
FLARED END SECTION		
CATCH BASIN		
HEADWALL		
INLET		
MANHOLE		
DITCH CHECK		
STORM SEWER CALLOUTS		S0312
STORM STRUCTURE CALLOUTS		P0311

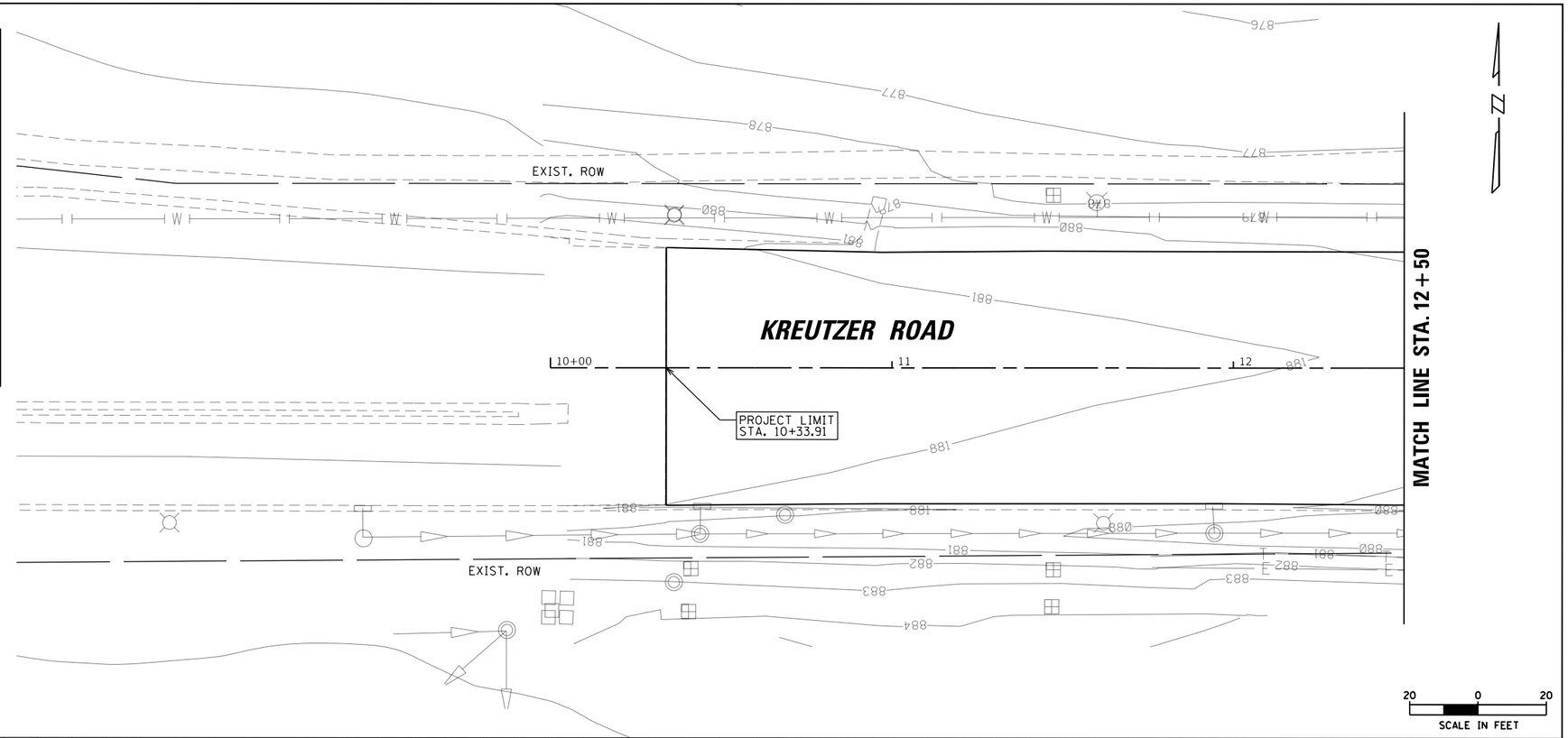

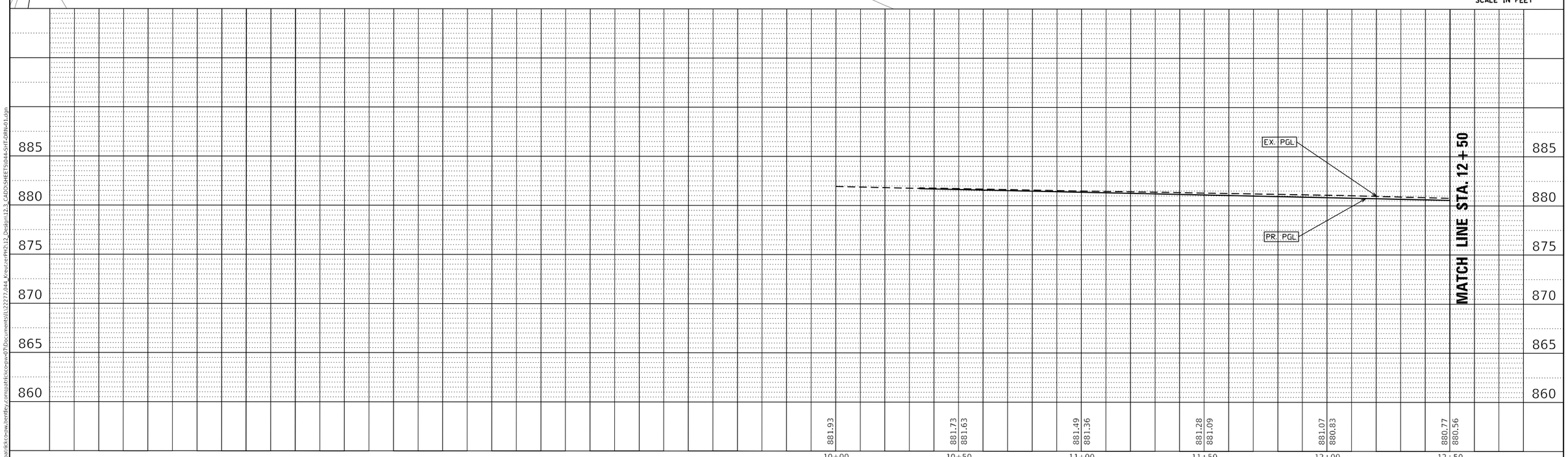

PLAN
NOTE BOOK NO.
SURVEYED
PLOTTED
ALIGNMENT CHECKED
RT. OF WAY CHECKED
CADD FILE NAME
BY
DATE

PROFILE
NOTE BOOK NO.
SURVEYED
PLOTTED
GRADES CHECKED
B.M. NOTED
STRUCTURE NOTATNS CHKD
BY
DATE

MODEL: Default
FILE NAME: pw:\\patrickcorp.bentley.com:patrickcorp-07\Documents\LL22277.044 Kreutzer PH2\12 Design\12-3 CADD\SHEETS\0444-SHT-DRN-01.dgn

USER NAME = BW001	DESIGNED - EMB	REVISED -	
	DRAWN - XS	REVISED -	
PLOT SCALE = 40.0386 ' / In.	CHECKED - JOC	REVISED -	
PLOT DATE = 10/14/2025	DATE - 3/03/2025	REVISED -	

STATE OF ILLINOIS
DEPARTMENT OF TRANSPORTATION

KREUTZER ROAD
PROPOSED DRAINAGE PLAN AND PROFILE

SCALE: 1"=20' | SHEET OF SHEETS | STA. 10+00 TO STA. 12+50

F.A.U. RTE.	SECTION	COUNTY	TOTAL SHEETS	SHEET NO.
2259	SN 20-00050-00-PV	KANE	343	193

CONTRACT NO. 61L48

ILLINOIS | FED. AID PROJECT

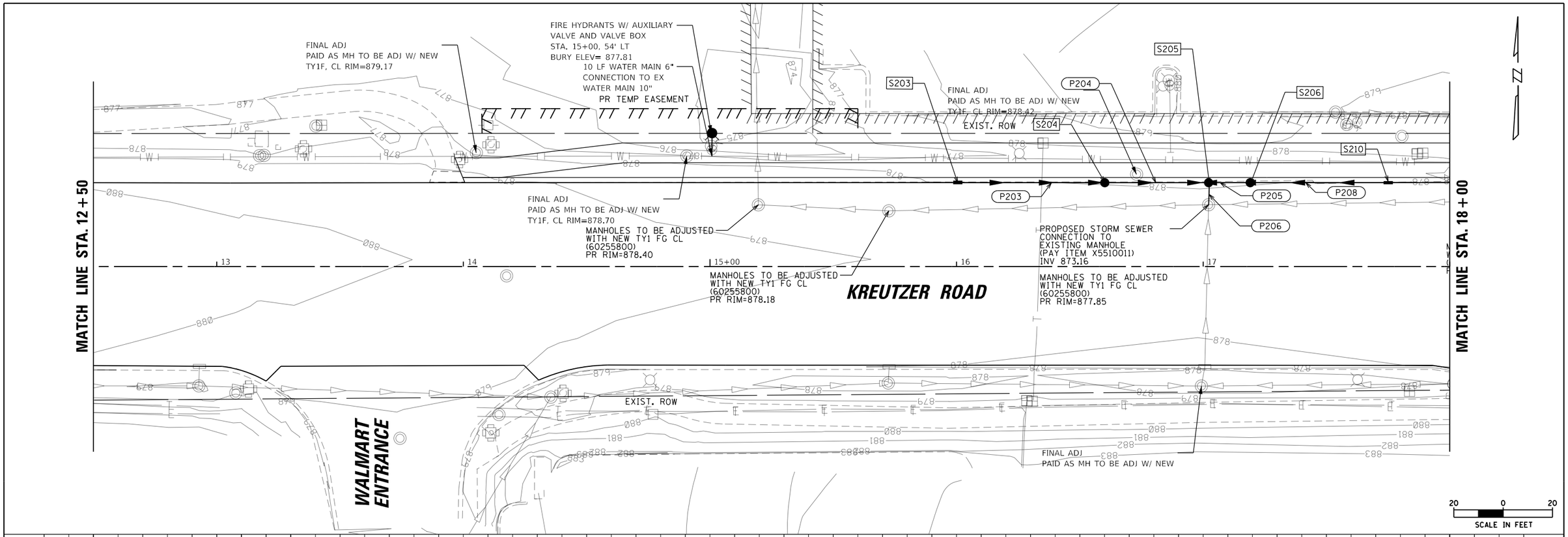

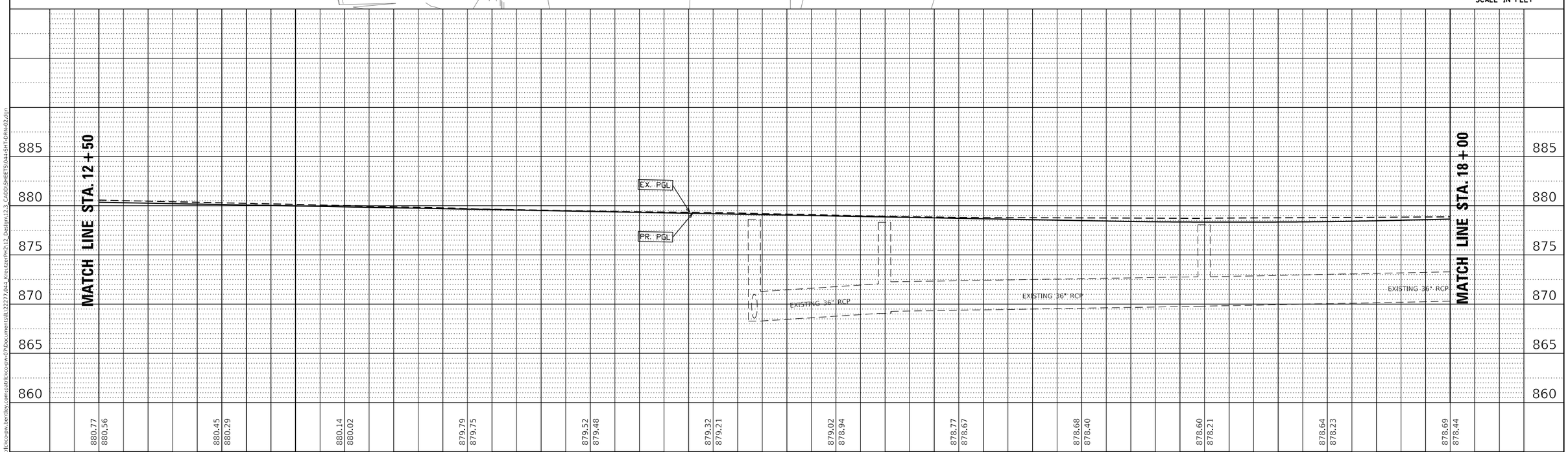

PLAN
NOTE BOOK NO.
SURVEYED
PLOTTED
ALIGNMENT CHECKED
RT. OF WAY CHECKED
CADD FILE NAME
BY
DATE

PROFILE
NOTE BOOK NO.
SURVEYED
PLOTTED
GRADES CHECKED
B.M. NOTED
STRUCTURE NOTATNS CHKD
BY
DATE

MODEL: Default
FILE NAME: pw:\\patrickccpw.bentley.com:patrickccpw-07\Documents\L22277.044_KreutzerPh2\12_Design\12-3_CADD\SHEETS\0044-SHT-DRN-02.dgn

USER NAME = BW001	DESIGNED - EMB	REVISED -	
	DRAWN - XS	REVISED -	
PLOT SCALE = 40.0000 ' / in.	CHECKED - JOC	REVISED -	
PLOT DATE = 10/14/2025	DATE - 3/03/2025	REVISED -	

STATE OF ILLINOIS
DEPARTMENT OF TRANSPORTATION

KREUTZER ROAD
PROPOSED DRAINAGE PLAN AND PROFILE

SCALE: 1"=20' | SHEET 2 OF 13 SHEETS | STA. 12+50 TO STA. 18+00

F.A.U. RTE.	SECTION	COUNTY	TOTAL SHEETS	SHEET NO.
2259	SN 20-00050-00-PV	KANE	343	194
		CONTRACT NO. 61L48		
		ILLINOIS	FED. AID PROJECT	

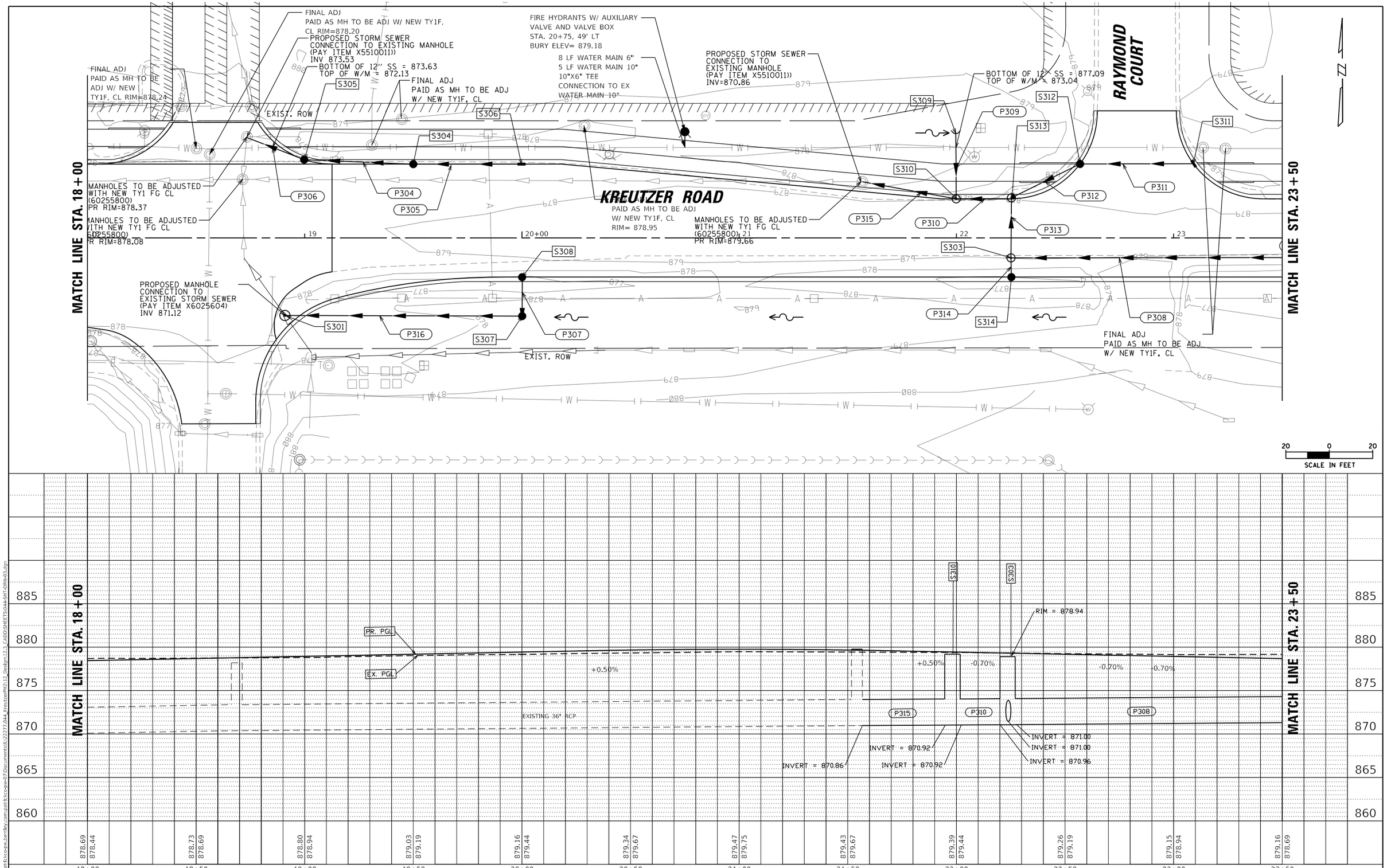

PLAN
NOTE BOOK NO.
SURVEYED
PLOTTED
ALIGNMENT CHECKED
RT. OF WAY CHECKED
CADD FILE NAME
BY
DATE

PROFILE
NOTE BOOK NO.
SURVEYED
PLOTTED
GRADES CHECKED
B.M. NOTED
STRUCTURE NOTAT'NS CHKD
BY
DATE

MODEL: Default
FILE NAME: pw:\\patrickcopw.bentley.com:patrickcopw-07\Documents\L22277.044_KreutzerPh2\12_Design\12-3_CADD\SHEETS\0044-SHT-DRN-03.dgn

USER NAME = BW001	DESIGNED - EMB	REVISED -	
	DRAWN - XS	REVISED -	
PLOT SCALE = 40.0000 ' / in.	CHECKED - JOC	REVISED -	
PLOT DATE = 10/14/2025	DATE - 3/03/2025	REVISED -	

STATE OF ILLINOIS
DEPARTMENT OF TRANSPORTATION

KREUTZER ROAD
PROPOSED DRAINAGE PLAN AND PROFILE

SCALE: 1"=20' | SHEET 3 OF 13 SHEETS | STA. 18+00 TO STA. 23+50

F.A.U. RTE.	SECTION	COUNTY	TOTAL SHEETS	SHEET NO.
2259	SN 20-00050-00-PV	KANE	343	195
		CONTRACT NO. 61L48		
		ILLINOIS	FED. AID PROJECT	

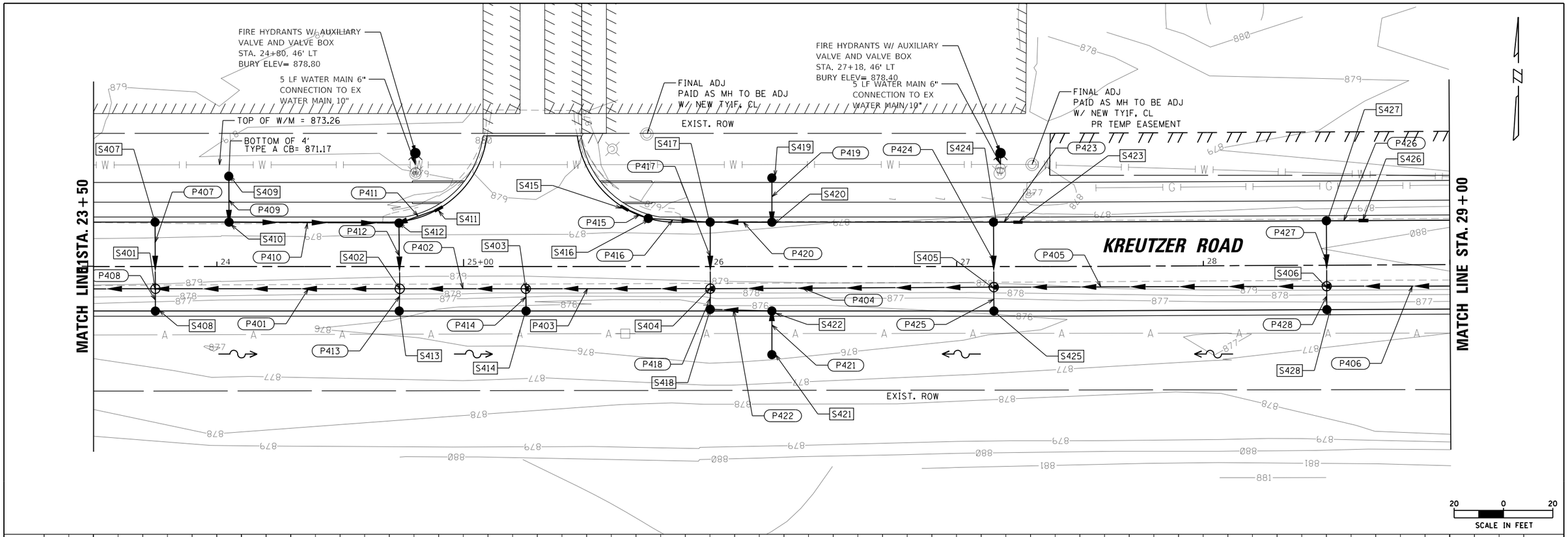

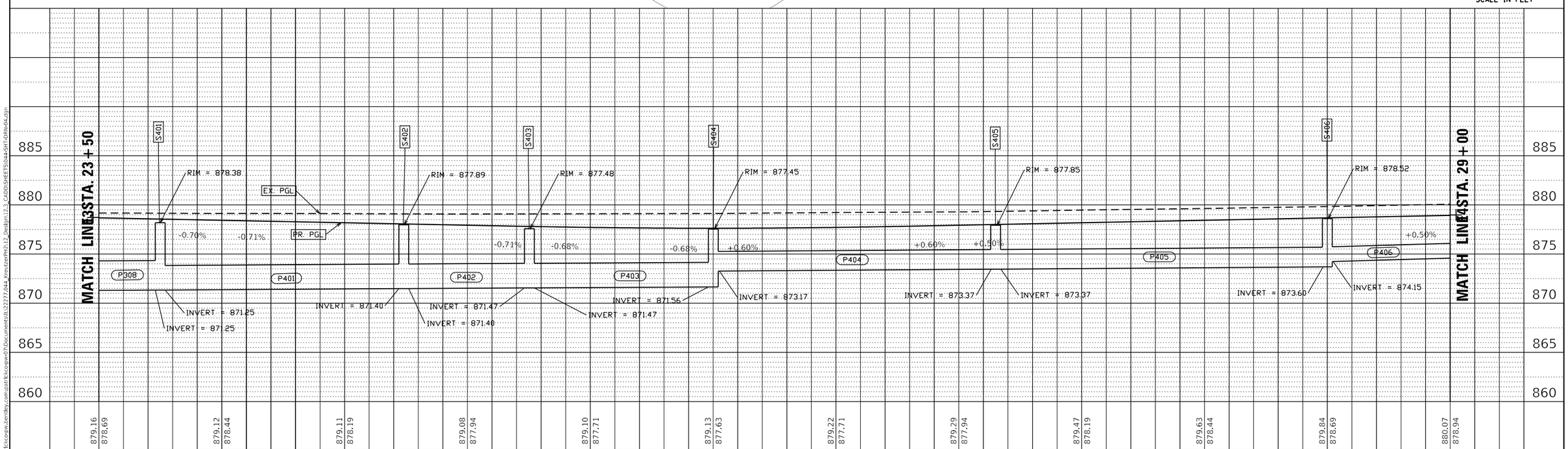

USER NAME = BW001	DESIGNED - EMB	REVISED -	
	DRAWN - XS	REVISED -	
PLOT SCALE = 40.0000 ' / in.	CHECKED - JOC	REVISED -	
PLOT DATE = 10/14/2025	DATE - 3/03/2025	REVISED -	

STATE OF ILLINOIS
DEPARTMENT OF TRANSPORTATION

KREUTZER ROAD
PROPOSED DRAINAGE PLAN AND PROFILE

SCALE: 1"=20' | SHEET 4 OF 13 SHEETS | STA. 23+50 TO STA. 29+00

F.A.U. RTE.	SECTION	COUNTY	TOTAL SHEETS	SHEET NO.
2259	SN 20-00050-00-PV	KANE	343	196

CONTRACT NO. 61L48

ILLINOIS | FED. AID PROJECT

PLAN — SURVEYED / PLOTTED / ALIGNMENT CHECKED / RT. OF WAY CHECKED / CADD FILE NAME — NOTE BOOK NO. — BY — DATE

PROFILE — SURVEYED / PLOTTED / GRADES CHECKED / B.M. NOTED / STRUCTURE NOTATNS CHKD — NOTE BOOK NO. — BY — DATE

MODEL: default
FILE NAME: pw:\\pathlicscpw.bentley.com:pathlicscpw-07\Documents\IL22277.044_KreutzerPh2\12_Design\12-3_CADD\SHEETS\0444-SHT-DRN-04.dgn

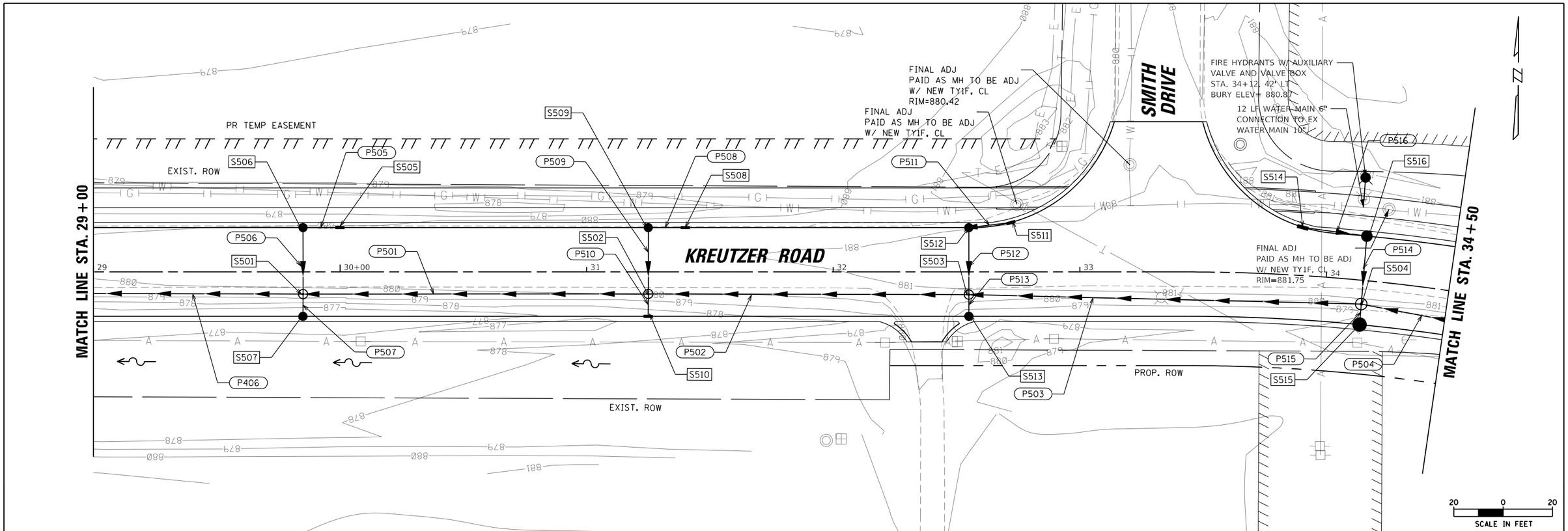

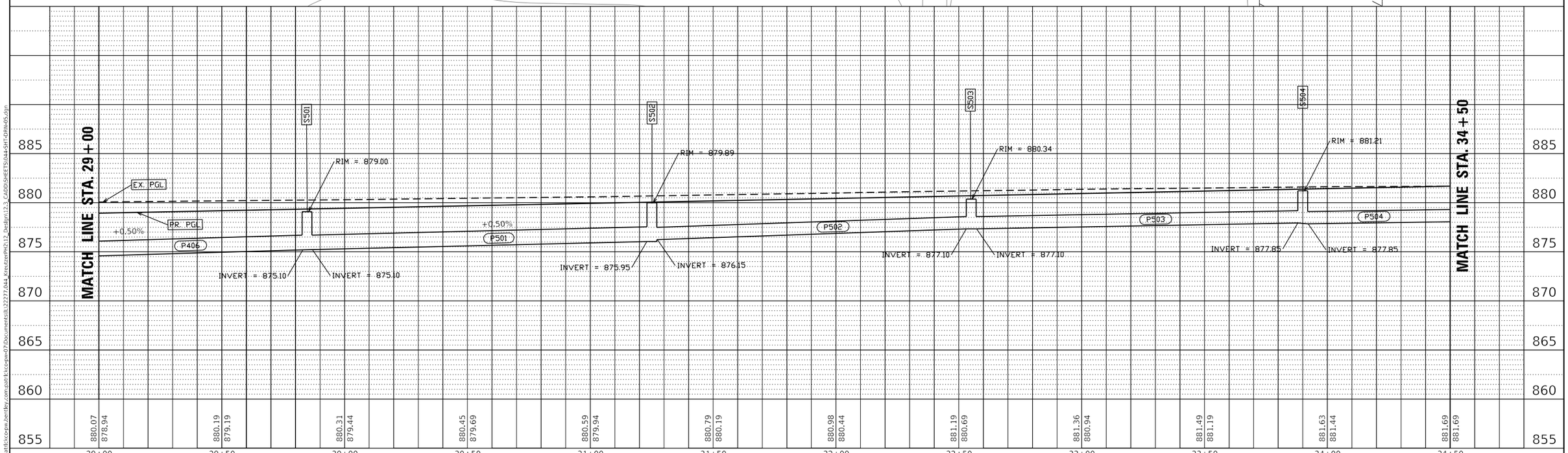

PLAN		BY	DATE
SURVEYED			
PLOTTED			
ALIGNMENT CHECKED			
RT. OF WAY CHECKED			
CADD FILE NAME			
NOTE BOOK			
NO.			

PROFILE		BY	DATE
SURVEYED			
PLOTTED			
GRADES CHECKED			
B.M. NOTED			
STRUCTURE NOTAT'NS CHKD			
NOTE BOOK			
NO.			

MODEL: Default
FILE NAME: pw:\\patrickco-pw.bentley.com:patrickcopw07\Documents\ILI\22277.044_KreutzerPh2\12_Design\12.3_CADD\SHEETS\044-SHT-DRN-05.dgn

USER NAME = BW001	DESIGNED - EMB	REVISED -	
	DRAWN - XS	REVISED -	
PLOT SCALE = 40.0000 ' / in.	CHECKED - JOC	REVISED -	
PLOT DATE = 10/14/2025	DATE - 3/03/2025	REVISED -	

STATE OF ILLINOIS
DEPARTMENT OF TRANSPORTATION

KREUTZER ROAD
PROPOSED DRAINAGE PLAN AND PROFILE

SCALE: 1"=20' | SHEET 5 OF 13 SHEETS | STA. 29+00 TO STA. 34+50

F.A.U. RTE.	SECTION	COUNTY	TOTAL SHEETS	SHEET NO.
2259	SN 20-00050-00-PV	KANE	343	197
		CONTRACT NO. 61L48		
		ILLINOIS	FED. AID PROJECT	

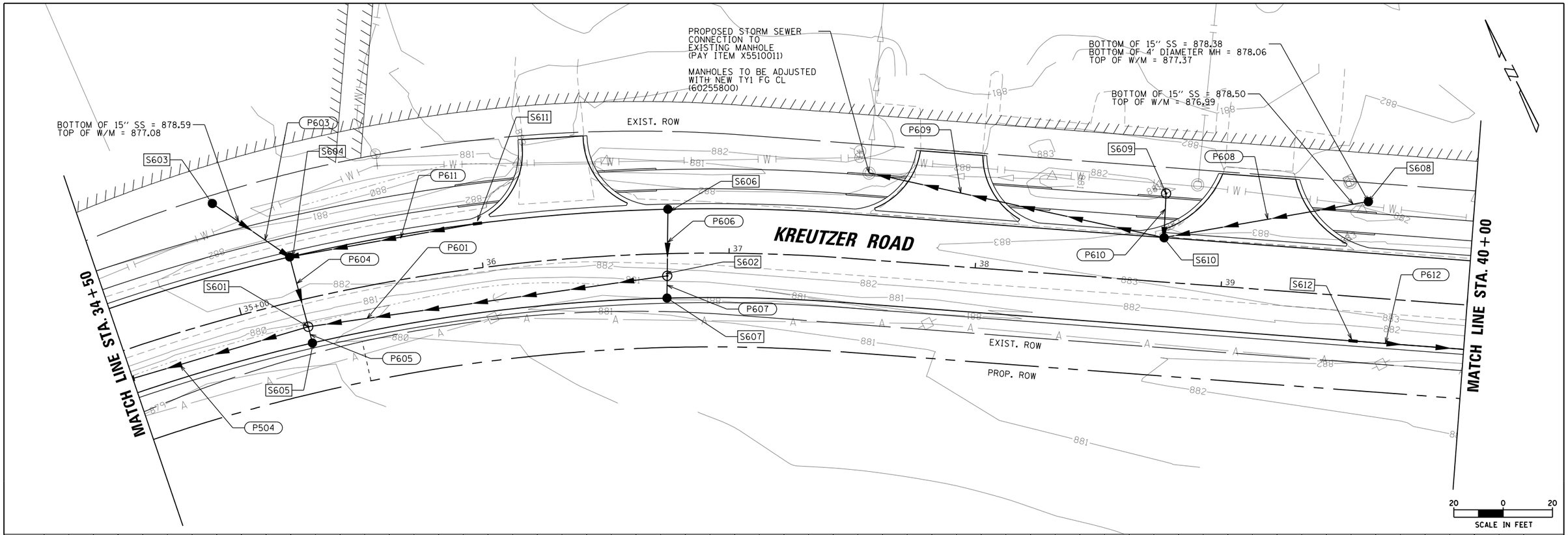

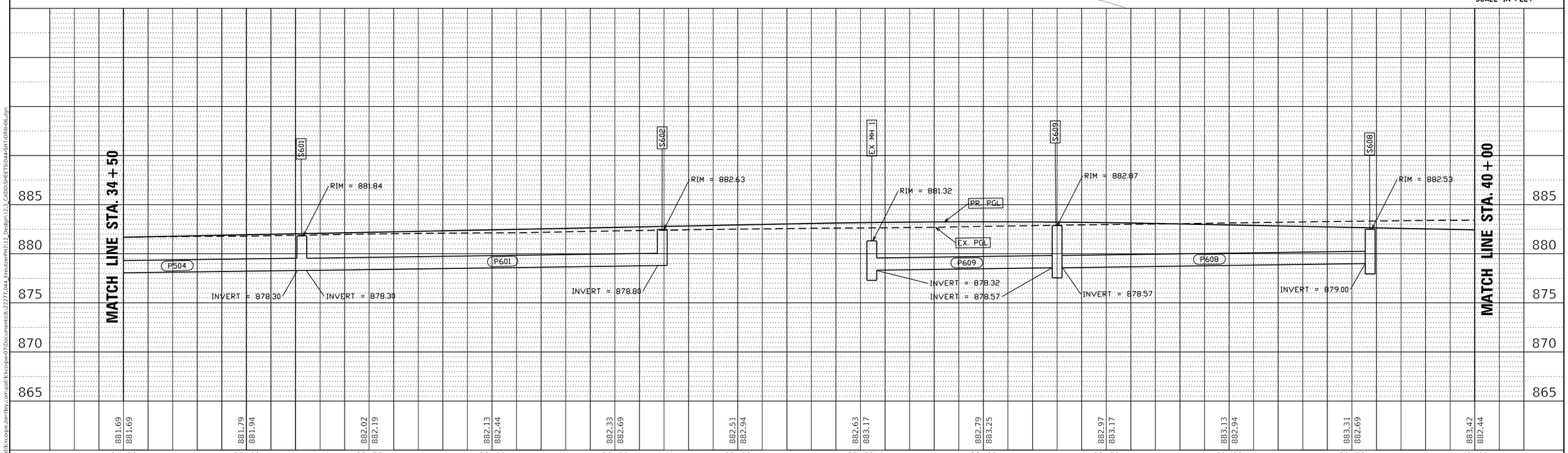

USER NAME = BW001	DESIGNED - EMB	REVISED -	
	DRAWN - XS	REVISED -	
PLOT SCALE = 40.0000 ' / in.	CHECKED - JOC	REVISED -	
PLOT DATE = 10/14/2025	DATE - 3/03/2025	REVISED -	

STATE OF ILLINOIS
DEPARTMENT OF TRANSPORTATION

KREUTZER ROAD
PROPOSED DRAINAGE PLAN AND PROFILE

SCALE: 1"=20' | SHEET 6 OF 13 SHEETS | STA. 34+50 TO STA. 40+00

F.A.U. RTE.	SECTION	COUNTY	TOTAL SHEETS	SHEET NO.
2259	SN 20-00050-00-PV	KANE	343	198

CONTRACT NO. 61L48

ILLINOIS | FED. AID PROJECT

PLAN
SURVEYED
PLOTTED
ALIGNMENT CHECKED
RT. OF WAY CHECKED
CADD FILE NAME
NOTE BOOK NO.
BY
DATE

PROFILE
SURVEYED
PLOTTED
GRADES CHECKED
B.M. NOTED
STRUCTURE NOTATIONS CHKD
NOTE BOOK NO.
BY
DATE

MODEL: Default
FILE NAME: pw:\\pantdiscovpw.bentley.com:pantdiscovpw-07\Documents\IL\22277.044_KreutzerPh2\12_Design\12-3_CADD\SHEETS\0444-SHT-DRN-06.dgn

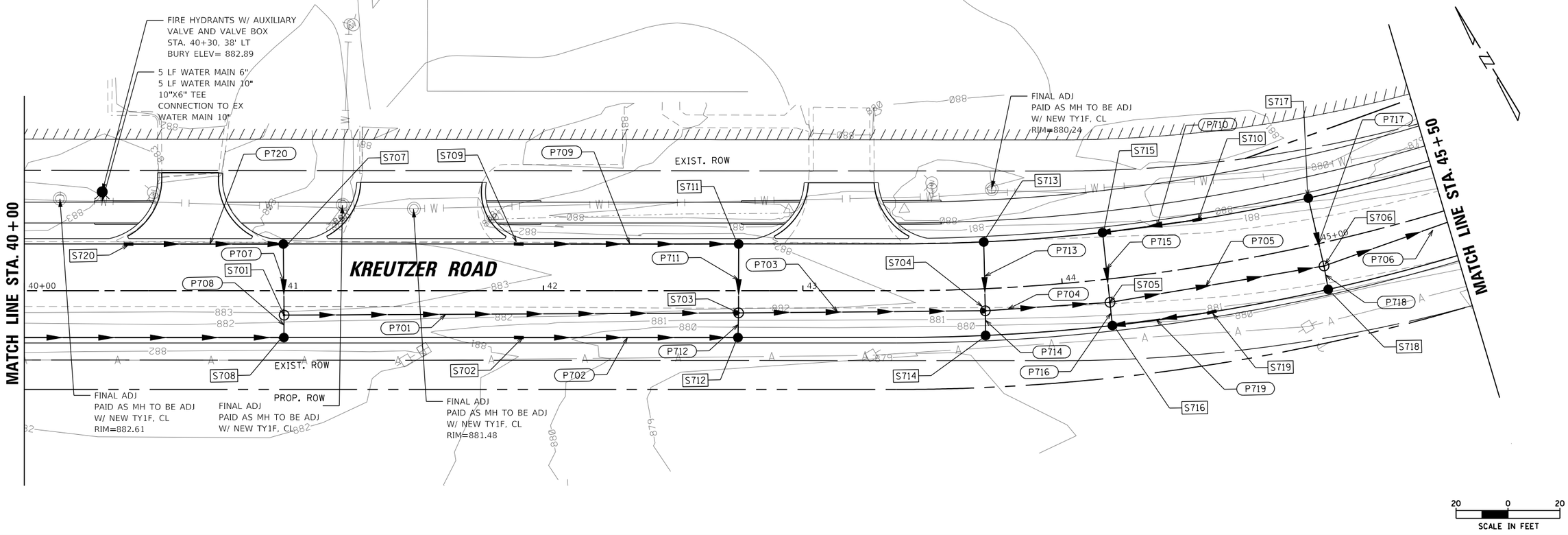

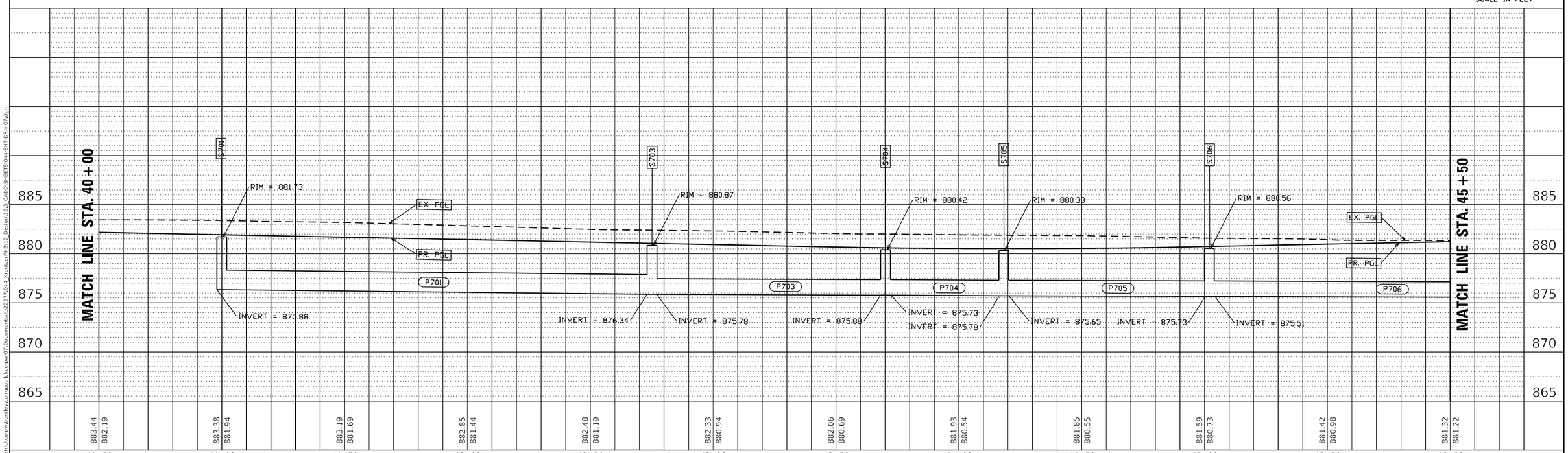

USER NAME = BW001	DESIGNED - EMB	REVISED -	
	DRAWN - XS	REVISED -	
PLOT SCALE = 40.0000 ' / in.	CHECKED - JOC	REVISED -	
PLOT DATE = 10/14/2025	DATE - 3/03/2025	REVISED -	

STATE OF ILLINOIS
DEPARTMENT OF TRANSPORTATION

KREUTZER ROAD
PROPOSED DRAINAGE PLAN AND PROFILE

SCALE: 1"=20' | SHEET 7 OF 13 SHEETS | STA. 40+00 TO STA. 45+50

F.A.U. RTE.	SECTION	COUNTY	TOTAL SHEETS	SHEET NO.
2259	SN 20-00050-00-PV	KANE	343	199
		CONTRACT NO. 61L48		
		ILLINOIS	FED. AID PROJECT	

PLAN — SURVEYED / PLOTTED / ALIGNMENT CHECKED / RT. OF WAY CHECKED / CADD FILE NAME / NOTE BOOK NO. / BY / DATE

PROFILE — SURVEYED / PLOTTED / GRADES CHECKED / B.M. NOTED / STRUCTURE NOTATNS CPKD / NOTE BOOK NO. / BY / DATE

MODEL: Default
FILE NAME: pw:\\patrickscpw.bentley.com:patrickscpw-07\Documents\IL22277.044_KreutzerPh2\12_Design\12-3_CADD\SHEETS\0044-SHT-DRN-07.dgn

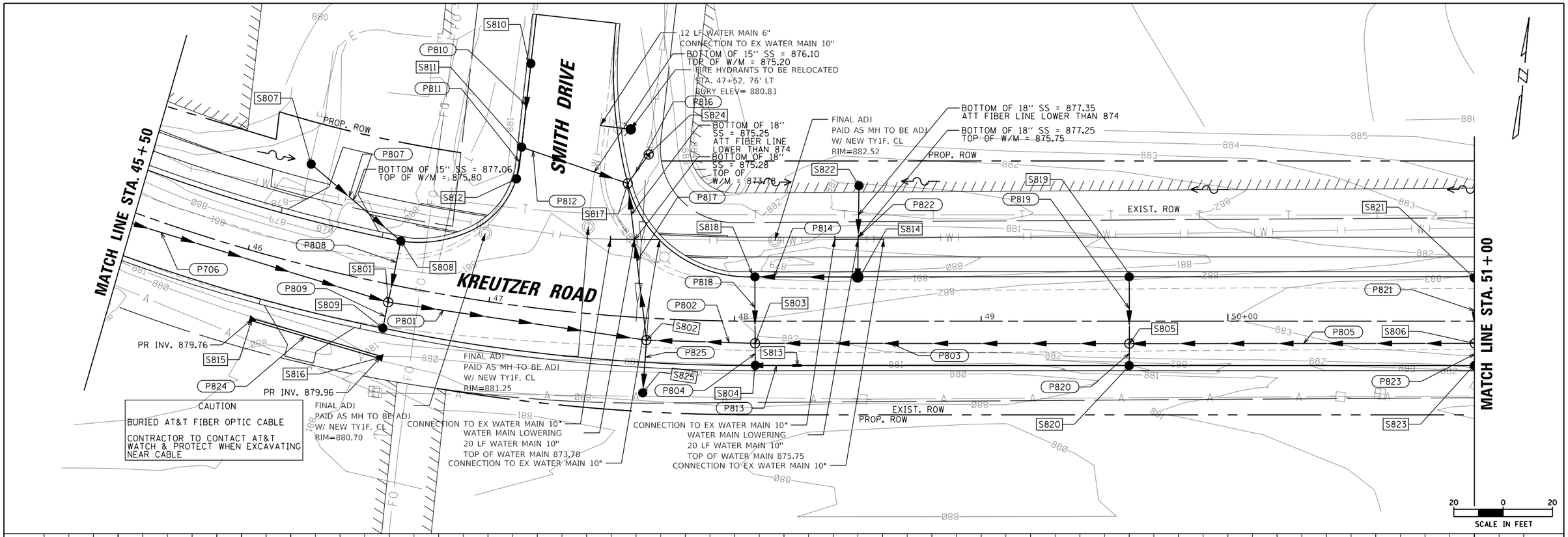

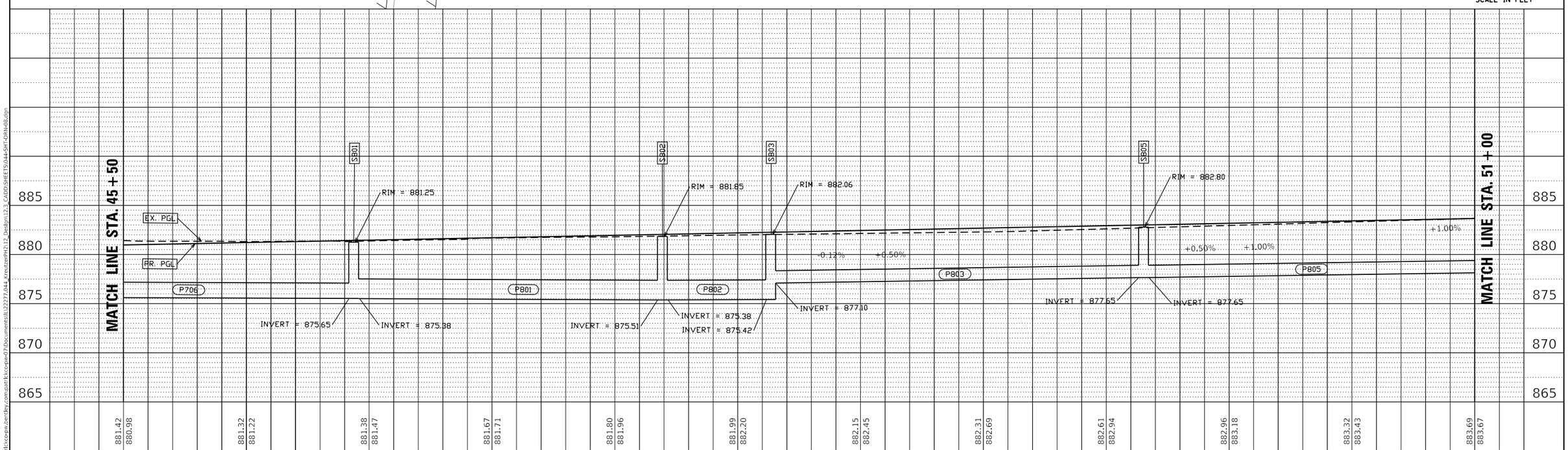

USER NAME = BW001	DESIGNED - EMB	REVISED -	
	DRAWN - XS	REVISED -	
PLOT SCALE = 40.0000 ' / in.	CHECKED - JOC	REVISED -	
PLOT DATE = 10/14/2025	DATE - 3/03/2025	REVISED -	

STATE OF ILLINOIS
DEPARTMENT OF TRANSPORTATION

KREUTZER ROAD
PROPOSED DRAINAGE PLAN AND PROFILE

SCALE: 1"=20' | SHEET 8 OF 13 SHEETS | STA. 45+50 TO STA. 51+00

F.A.U. RTE.	SECTION	COUNTY	TOTAL SHEETS	SHEET NO.
2259	SN 20-00050-00-PV	KANE	343	200

CONTRACT NO. 61L48

ILLINOIS | FED. AID PROJECT

PLAN — SURVEYED / PLOTTED / ALIGNMENT CHECKED / RT. OF WAY CHECKED / CADD FILE NAME — NOTE BOOK NO. — BY — DATE

PROFILE — SURVEYED / PLOTTED / GRADES CHECKED / B.M. NOTED / STRUCTURE NOTATN'S CHKD — NOTE BOOK NO. — BY — DATE

MODEL: Default
FILE NAME: pw:\\pantdiscovpw.bentley.com:pantdiscovpw-07\Documents\IL22277.044_KreutzerPh2\12_Design\12.3_CADD\SHEETS\0444-SHT-DRN-08.dgn