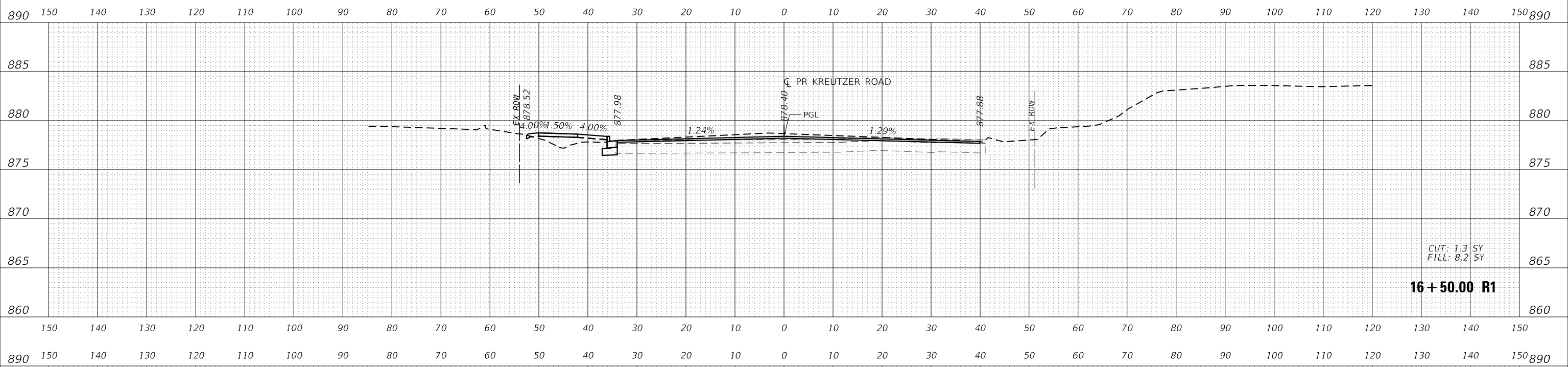
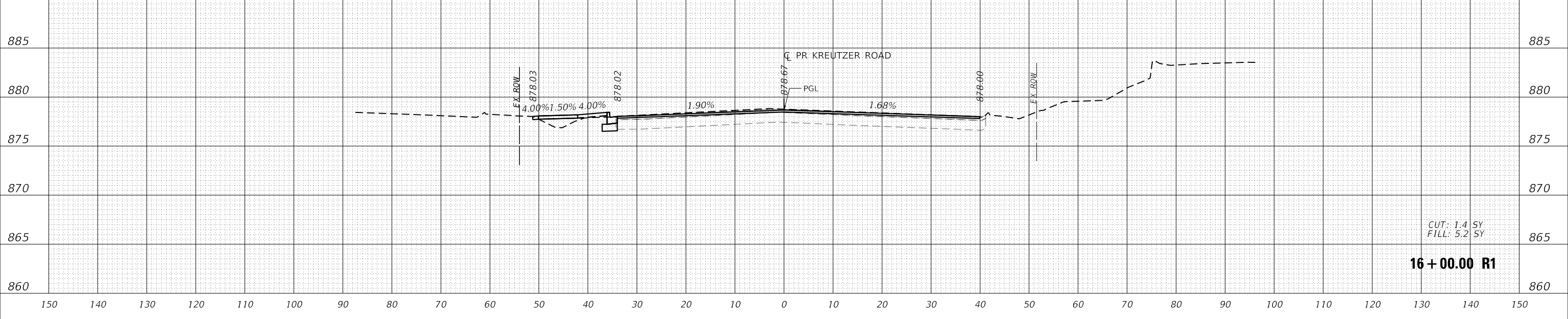


DATE	
BY	
SURVEYED	
PLOTTED	
TEMPLATE	
AREAS	
CHECKED	
FINAL SURVEY NO.	
NOTE BOOK	
AREAS CHECKED	



DATE	
BY	
SURVEYED	
PLOTTED	
TEMPLATE	
AREAS	
CHECKED	
ORIGINAL SURVEY NO.	
NOTE BOOK	
AREAS CHECKED	



MODEL: S:\MODEL\NAMES
FILE NAME: SFILES

USER NAME =	USERS	DESIGNED -	EJB	REVISED -	
		DRAWN -	EJB	REVISED -	
PLOT SCALE =	SSCALE\$	CHECKED -	KE	REVISED -	
PLOT DATE =	SDATES	DATE -		REVISED -	

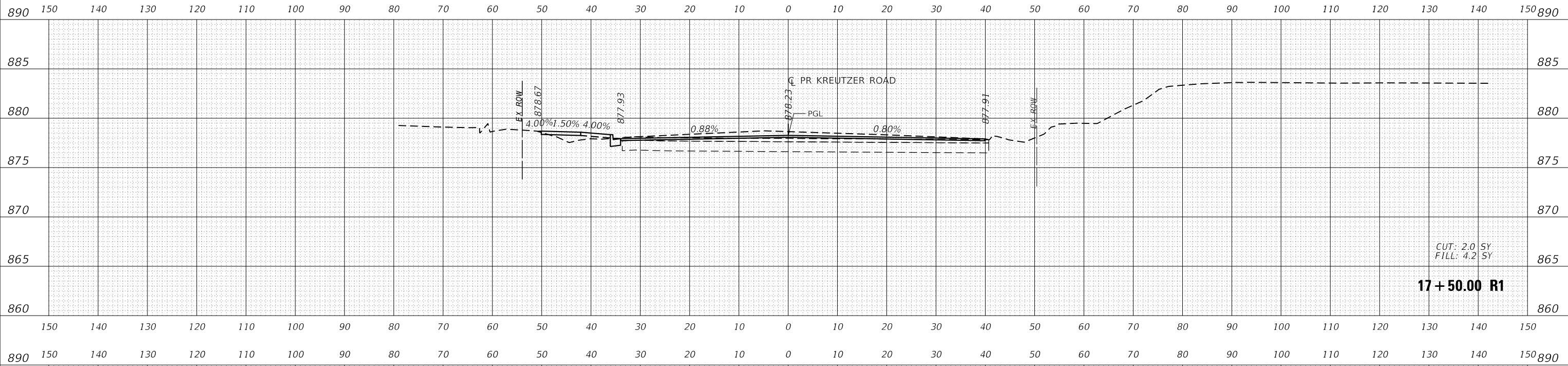
STATE OF ILLINOIS
DEPARTMENT OF TRANSPORTATION

KREUTZER ROAD
CROSS SECTIONS

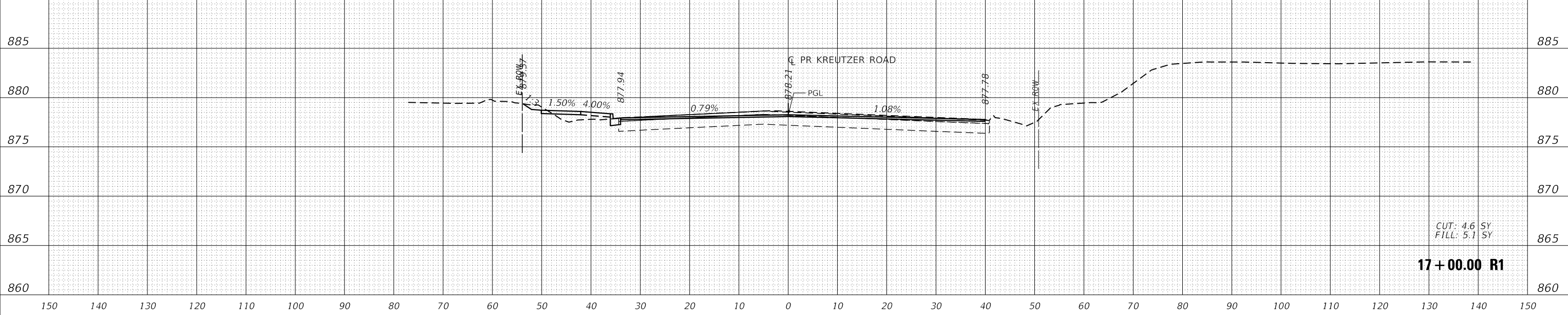
SCALE: 1"=10' SHEET OF 48 SHEETS STA. 16+00.00 R1 TO STA. 16+50.00 R1

F.A.U. RTE.	SECTION	COUNTY	TOTAL SHEETS	SHEET NO.
2259	20-00050-00-PV	KANE	343	301
CONTRACT NO.				
ILLINOIS FED. AID PROJECT				

DATE	
BY	
SURVEYED	
PLOTTED	
TEMPLATE	
AREAS	
CHECKED	
FINAL SURVEY NO.	
NOTE BOOK	
AREAS CHECKED	



DATE	
BY	
SURVEYED	
PLOTTED	
TEMPLATE	
AREAS	
CHECKED	
ORIGINAL SURVEY NO.	
NOTE BOOK	
AREAS CHECKED	



MODEL: S:\MODEL\NAMES
FILE NAME: SP1ELS

USER NAME = S\USERS	DESIGNED - EJB	REVISED -
	DRAWN - EJB	REVISED -
PLOT SCALE = S\$SCALE\$	CHECKED - KE	REVISED -
PLOT DATE = S\$DATE\$	DATE -	REVISED -

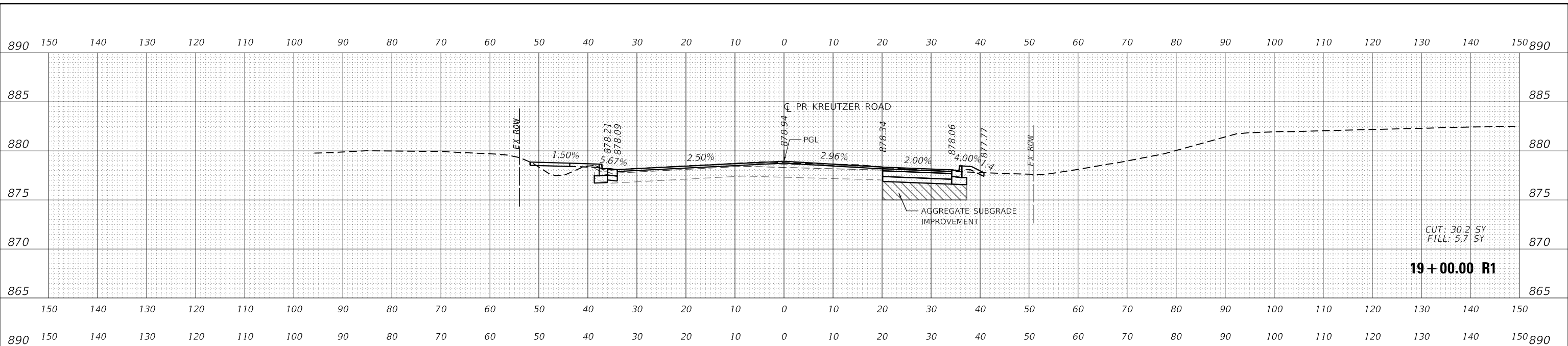
**STATE OF ILLINOIS
DEPARTMENT OF TRANSPORTATION**

**KREUTZER ROAD
CROSS SECTIONS**

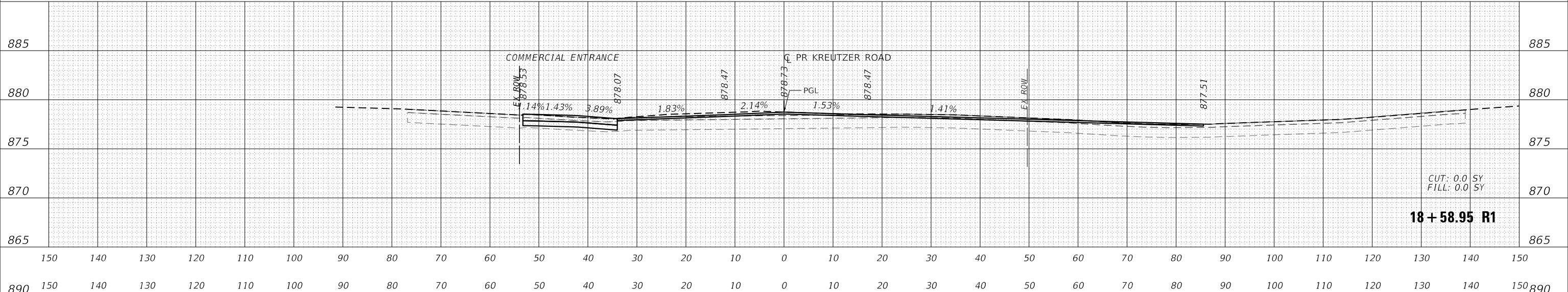
SCALE: 1"=10' SHEET OF 48 SHEETS STA. 17+00.00 R1 TO STA. 17+50.00 R1

F.A.U. RTE.	SECTION	COUNTY	TOTAL SHEETS	SHEET NO.
2259	20-00050-00-PV	KANE	343	302
CONTRACT NO.				
ILLINOIS FED. AID PROJECT				

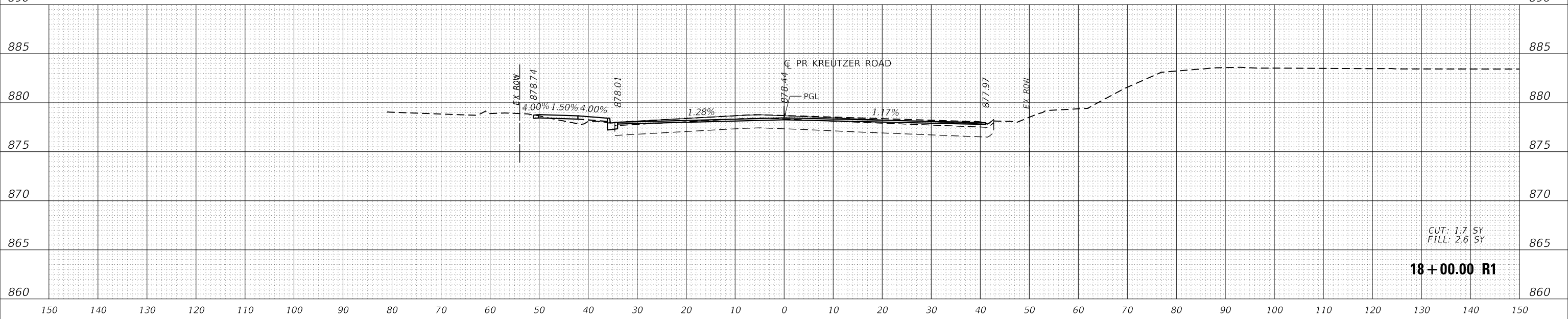
DATE	
BY	
SURVEYED	
PLOTTED	
TEMPLATE	
AREAS CHECKED	
NO.	



DATE	
BY	
SURVEYED	
PLOTTED	
TEMPLATE	
AREAS CHECKED	
NO.	



DATE	
BY	
SURVEYED	
PLOTTED	
TEMPLATE	
AREAS CHECKED	
NO.	



USER NAME =	USERS	DESIGNED -	EJB	REVISED -	
		DRAWN -	EJB	REVISED -	
PLOT SCALE =	SSCALE\$	CHECKED -	KE	REVISED -	
PLOT DATE =	SDATES	DATE -		REVISED -	

**STATE OF ILLINOIS
DEPARTMENT OF TRANSPORTATION**

**KREUTZER ROAD
CROSS SECTIONS**

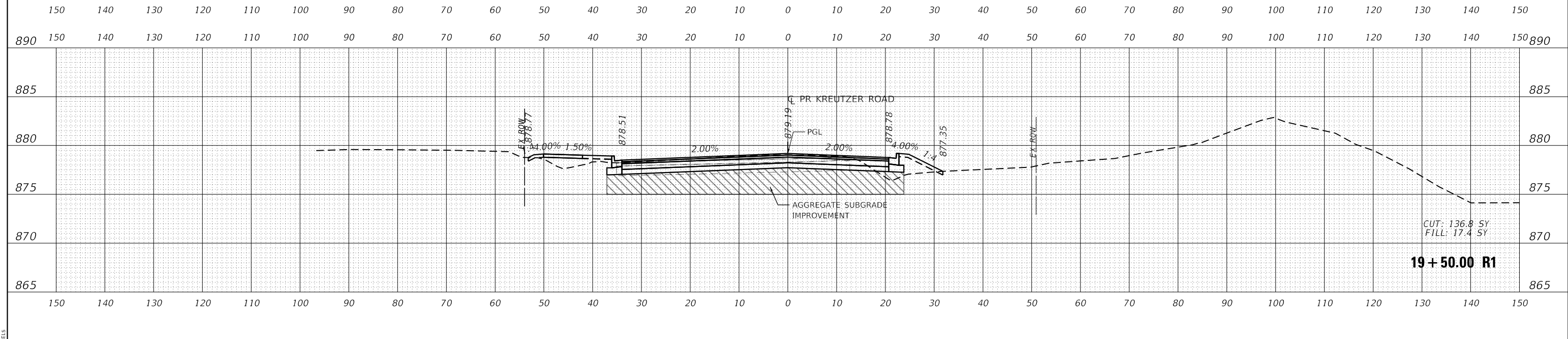
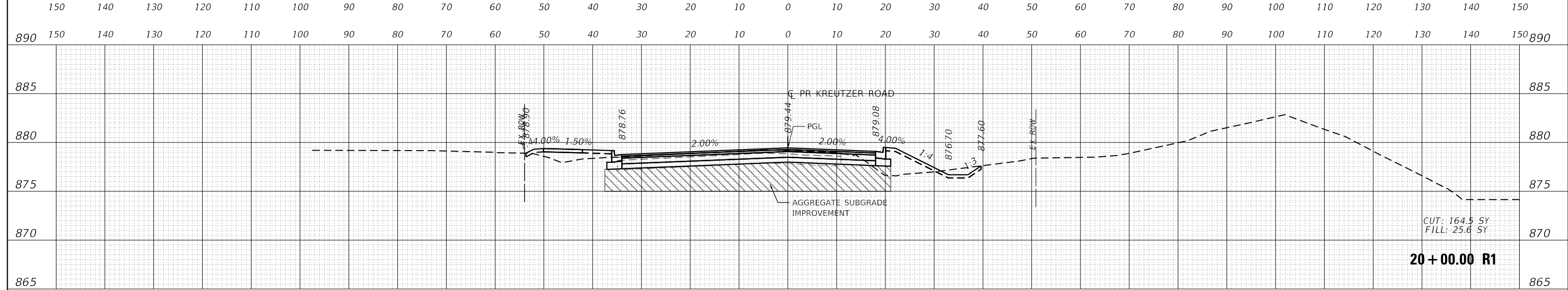
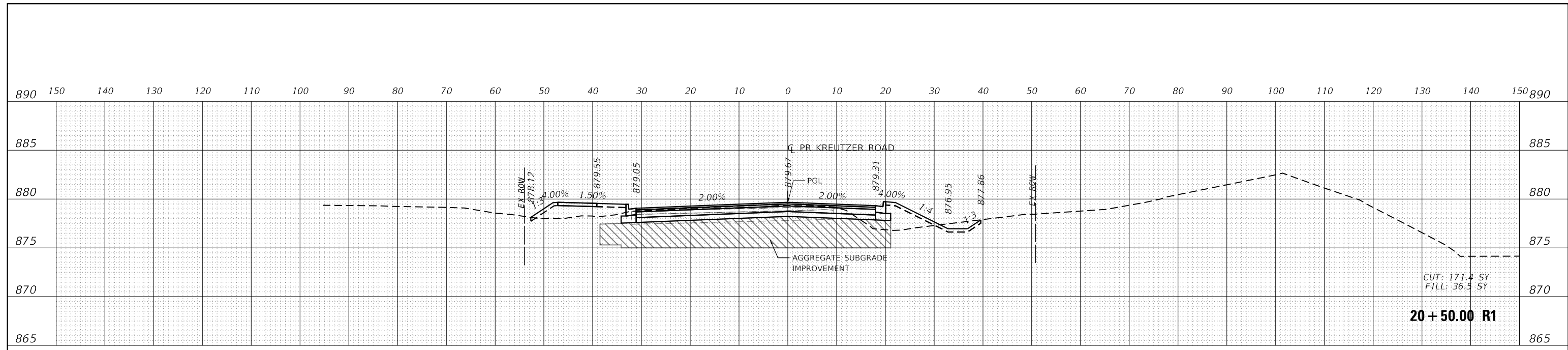
SCALE: 1"=10' SHEET OF 48 SHEETS STA. 18+00.00 R1 TO STA. 19+00.00 R1

F.A.U. RTE.	SECTION	COUNTY	TOTAL SHEETS	SHEET NO.
2259	20-00050-00-PV	KANE	343	303
CONTRACT NO.				
ILLINOIS FED. AID PROJECT				

DATE	
BY	
SURVEYED	
PLOTTED	
TEMPLATE	
AREAS CHECKED	
NO.	

DATE	
BY	
SURVEYED	
PLOTTED	
TEMPLATE	
AREAS CHECKED	
NO.	

MODEL: S:\MODEL\NAMES
FILE NAME: SP1ELS



USER NAME =	USERS	DESIGNED -	EJB	REVISED -	
		DRAWN -	EJB	REVISED -	
PLOT SCALE =	SSCALE\$	CHECKED -	KE	REVISED -	
PLOT DATE =	SDATES	DATE -		REVISED -	

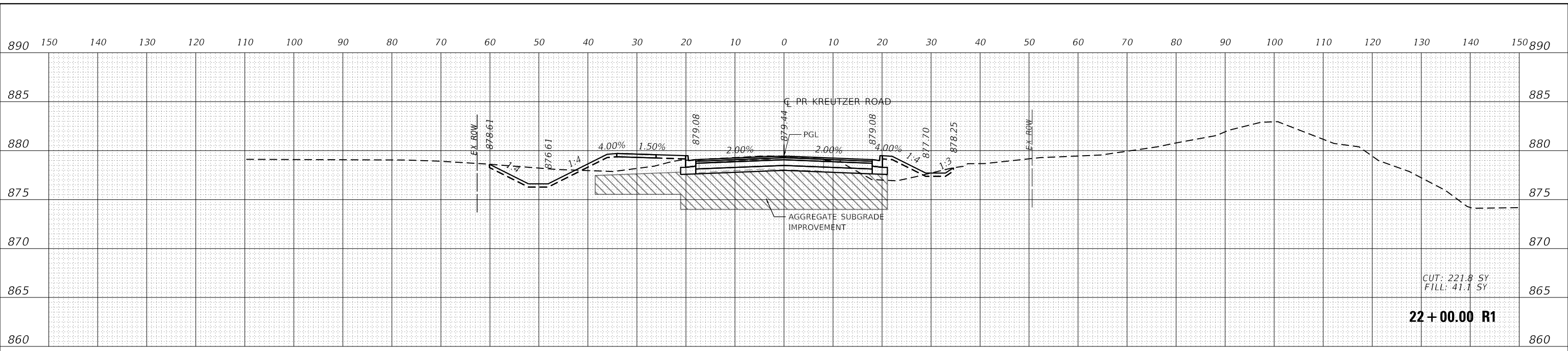
**STATE OF ILLINOIS
DEPARTMENT OF TRANSPORTATION**

**KREUTZER ROAD
CROSS SECTIONS**

SCALE: 1"=10' SHEET OF 48 SHEETS STA. 19+50.00 R1 TO STA. 20+50.00 R1

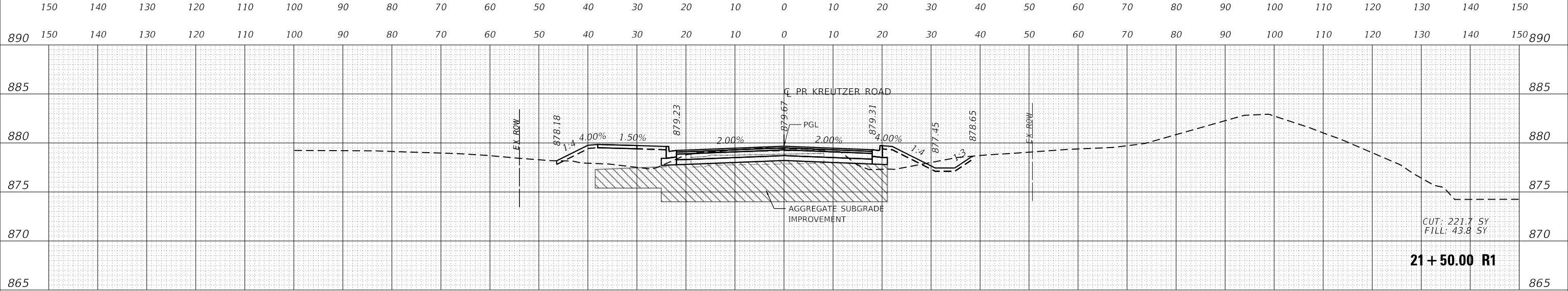
F.A.U. RTE.	SECTION	COUNTY	TOTAL SHEETS	SHEET NO.
2259	20-00050-00-PV	KANE	343	304
CONTRACT NO.				
ILLINOIS FED. AID PROJECT				

DATE	
BY	
SURVEYED	
PLOTTED	
TEMPLATE	
AREAS CHECKED	
FINAL SURVEY	
NOTE BOOK	
NO.	



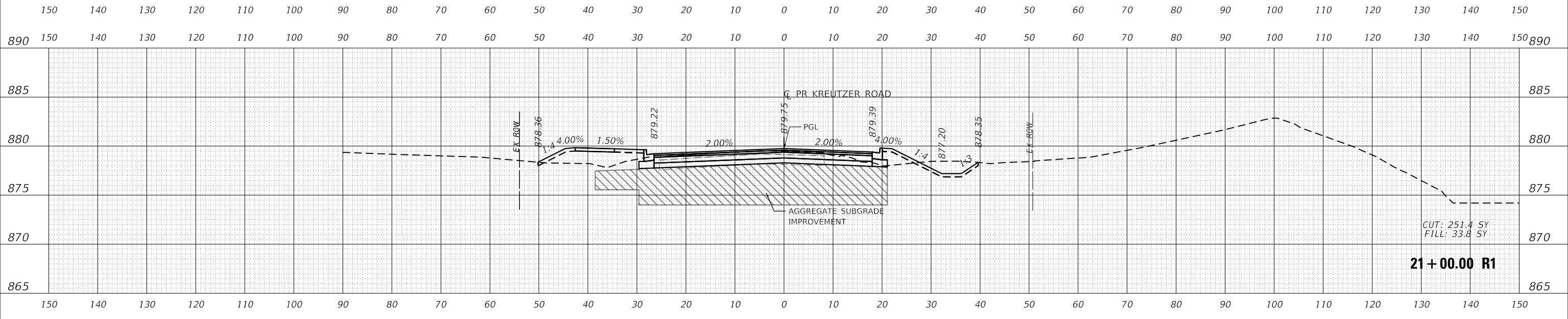
CUT: 221.8 SY
FILL: 41.1 SY
22 + 00.00 R1

DATE	
BY	
SURVEYED	
PLOTTED	
TEMPLATE	
AREAS CHECKED	
ORIGINAL SURVEY	
NOTE BOOK	
NO.	



CUT: 221.7 SY
FILL: 43.8 SY
21 + 50.00 R1

DATE	
BY	
SURVEYED	
PLOTTED	
TEMPLATE	
AREAS CHECKED	
ORIGINAL SURVEY	
NOTE BOOK	
NO.	



CUT: 251.4 SY
FILL: 33.8 SY
21 + 00.00 R1

USER NAME =	USERS	DESIGNED -	EJB	REVISED -	
		DRAWN -	EJB	REVISED -	
PLOT SCALE =	SSCALE\$	CHECKED -	KE	REVISED -	
PLOT DATE =	SDATES	DATE -		REVISED -	

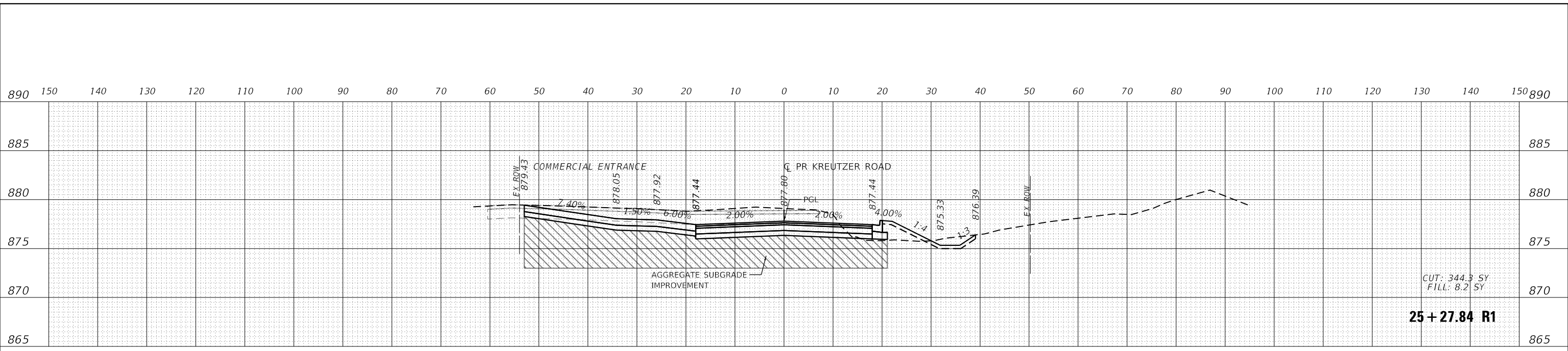
**STATE OF ILLINOIS
DEPARTMENT OF TRANSPORTATION**

**KREUTZER ROAD
CROSS SECTIONS**

SCALE: 1"=10' SHEET OF 48 SHEETS STA. 21+00.00 R1 TO STA. 22+00.00 R1

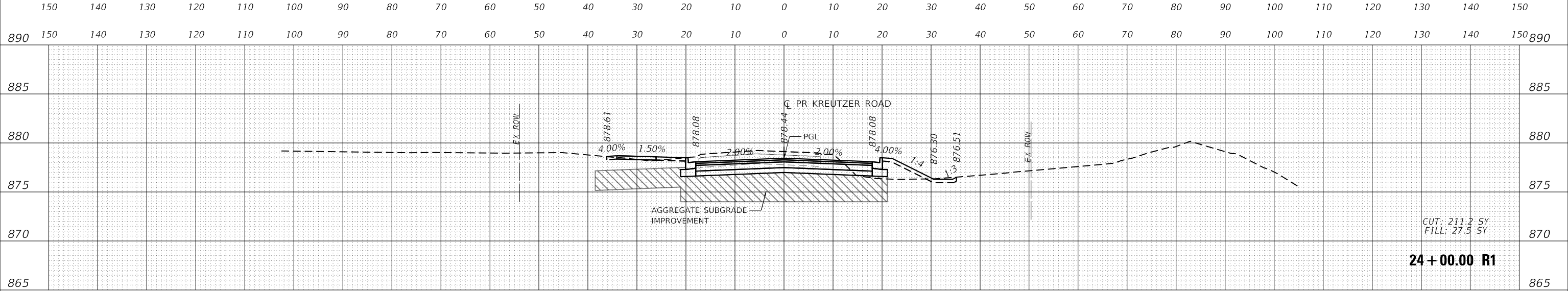
F.A.U. RTE.	SECTION	COUNTY	TOTAL SHEETS	SHEET NO.
2259	20-00050-00-PV	KANE	343	305
CONTRACT NO.				
ILLINOIS FED. AID PROJECT				

DATE	
BY	
SURVEYED	
PLOTTED	
TEMPLATE	
NOTE BOOK	
AREAS CHECKED	
NO.	



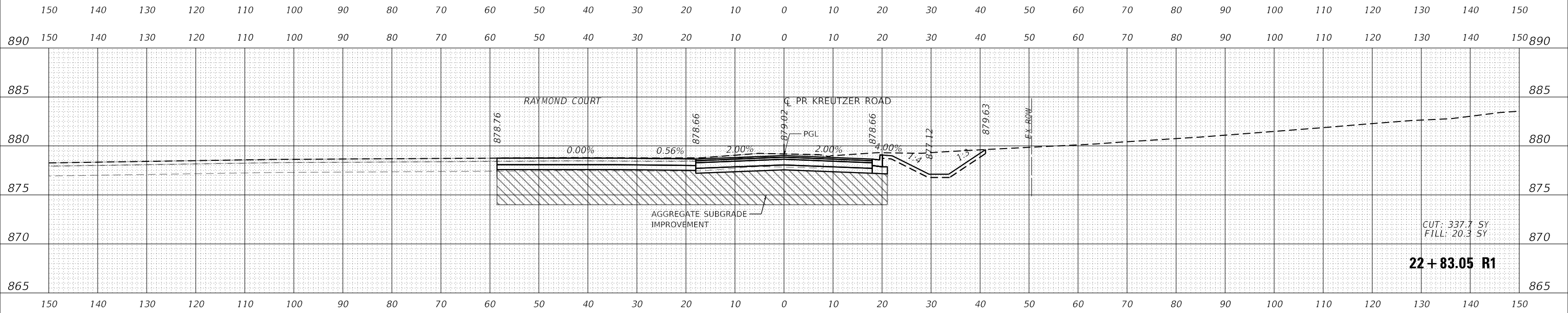
CUT: 344.3 SY
 FILL: 8.2 SY
25 + 27.84 R1

DATE	
BY	
SURVEYED	
PLOTTED	
TEMPLATE	
NOTE BOOK	
AREAS CHECKED	
NO.	



CUT: 211.2 SY
 FILL: 27.5 SY
24 + 00.00 R1

DATE	
BY	
SURVEYED	
PLOTTED	
TEMPLATE	
NOTE BOOK	
AREAS CHECKED	
NO.	



CUT: 337.7 SY
 FILL: 20.3 SY
22 + 83.05 R1

USER NAME =	SUSERS	DESIGNED -	EJB	REVISED -	
		DRAWN -	EJB	REVISED -	
PLOT SCALE =	SSCALE\$	CHECKED -	KE	REVISED -	
PLOT DATE =	SDATES	DATE -		REVISED -	

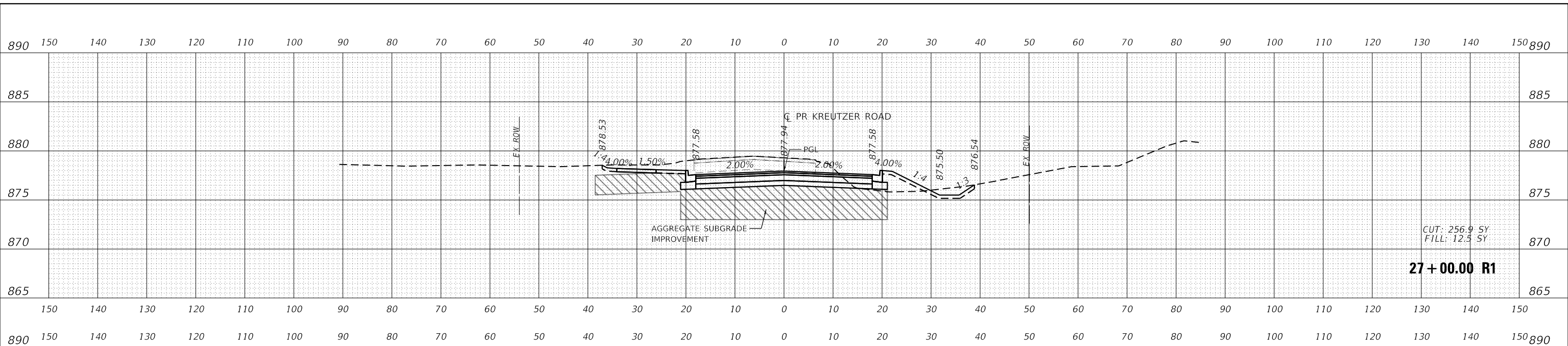
**STATE OF ILLINOIS
 DEPARTMENT OF TRANSPORTATION**

**KREUTZER ROAD
 CROSS SECTIONS**

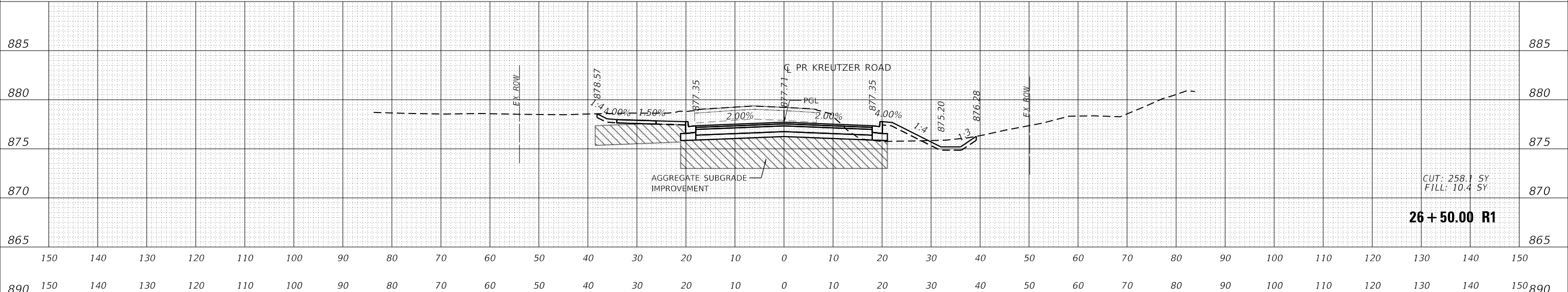
SCALE: 1"=10' SHEET OF 48 SHEETS STA. 22+83.05 R1 TO STA. 25+27.84 R1

F.A.U. RTE.	SECTION	COUNTY	TOTAL SHEETS	SHEET NO.
2259	20-00050-00-PV	KANE	343	306
CONTRACT NO.				
ILLINOIS FED. AID PROJECT				

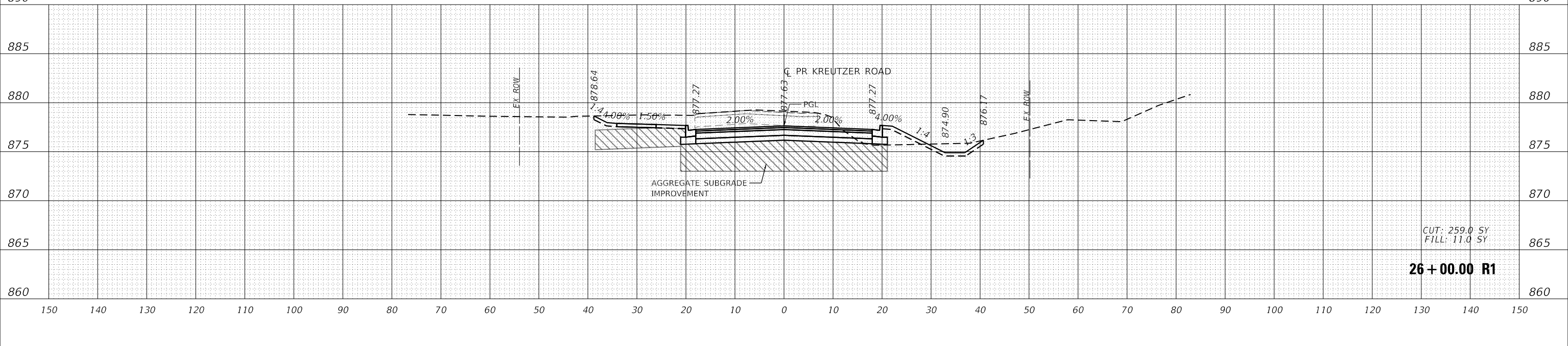
DATE	
BY	
SURVEYED	
PLOTTED	
TEMPLATE	
AREAS CHECKED	
FINAL SURVEY	
NOTE BOOK	
NO.	



DATE	
BY	
SURVEYED	
PLOTTED	
TEMPLATE	
AREAS CHECKED	
ORIGINAL SURVEY	
NOTE BOOK	
NO.	



DATE	
BY	
SURVEYED	
PLOTTED	
TEMPLATE	
AREAS CHECKED	
ORIGINAL SURVEY	
NOTE BOOK	
NO.	



USER NAME =	USERS	DESIGNED -	EJB	REVISED -	
		DRAWN -	EJB	REVISED -	
PLOT SCALE =	SSCALE\$	CHECKED -	KE	REVISED -	
PLOT DATE =	SDATES	DATE -		REVISED -	

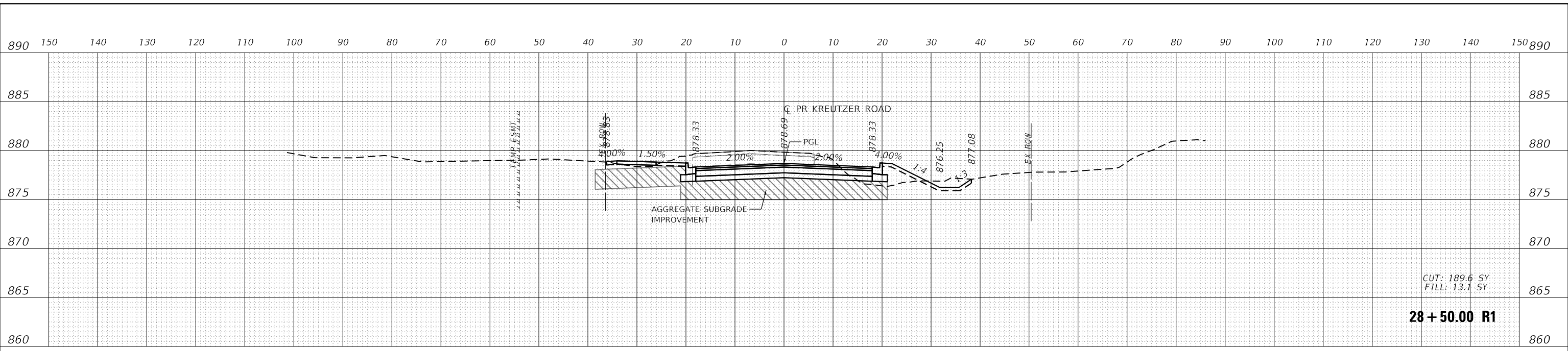
**STATE OF ILLINOIS
DEPARTMENT OF TRANSPORTATION**

**KREUTZER ROAD
CROSS SECTIONS**

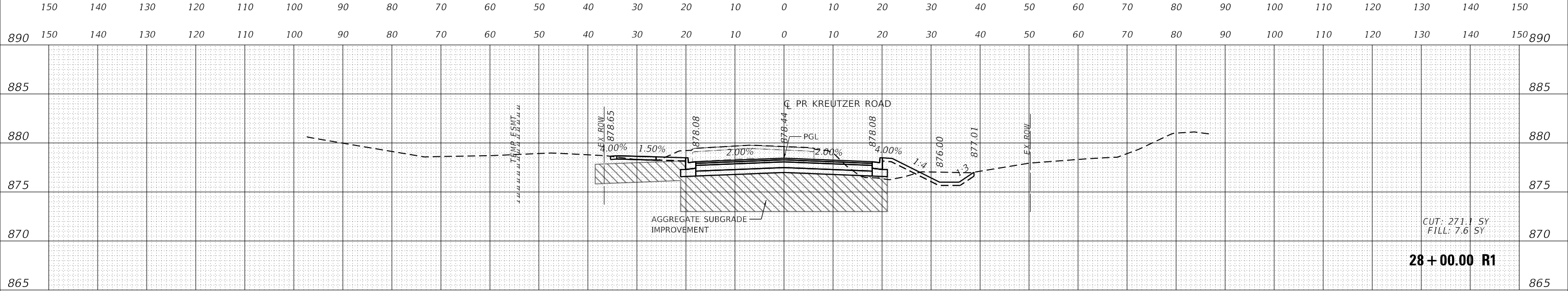
SCALE: 1"=10' SHEET OF 48 SHEETS STA. 26+00.00 R1 TO STA. 27+00.00 R1

F.A.U. RTE.	SECTION	COUNTY	TOTAL SHEETS	SHEET NO.
2259	20-00050-00-PV	KANE	343	307
CONTRACT NO.				
ILLINOIS FED. AID PROJECT				

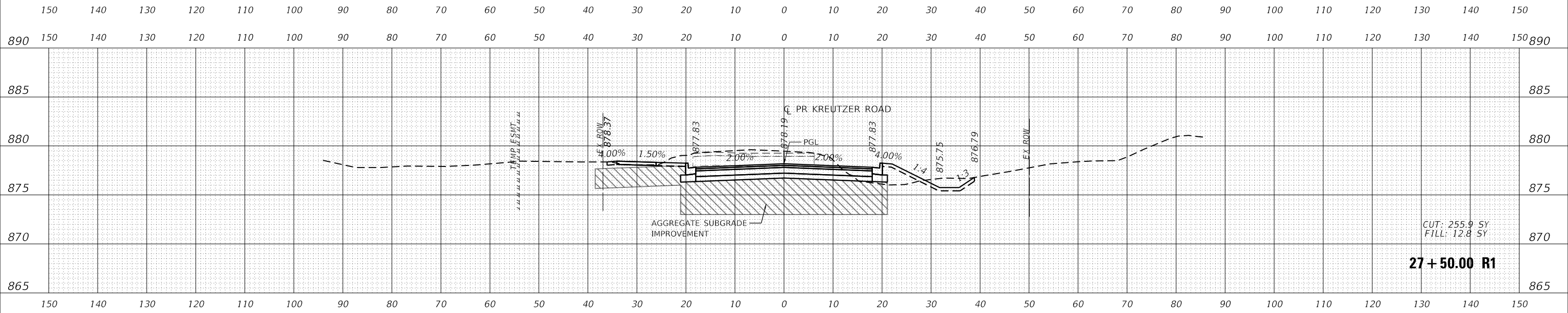
DATE	
BY	
SURVEYED	
PLOTTED	
TEMPLATE	
AREAS CHECKED	
FINAL SURVEY	
NOTE BOOK	
NO.	



DATE	
BY	
SURVEYED	
PLOTTED	
TEMPLATE	
AREAS CHECKED	
ORIGINAL SURVEY	
NOTE BOOK	
NO.	



DATE	
BY	
SURVEYED	
PLOTTED	
TEMPLATE	
AREAS CHECKED	
ORIGINAL SURVEY	
NOTE BOOK	
NO.	



USER NAME =	USERS	DESIGNED -	EJB	REVISED -	
		DRAWN -	EJB	REVISED -	
PLOT SCALE =	SSCALE\$	CHECKED -	KE	REVISED -	
PLOT DATE =	SDATES	DATE -		REVISED -	

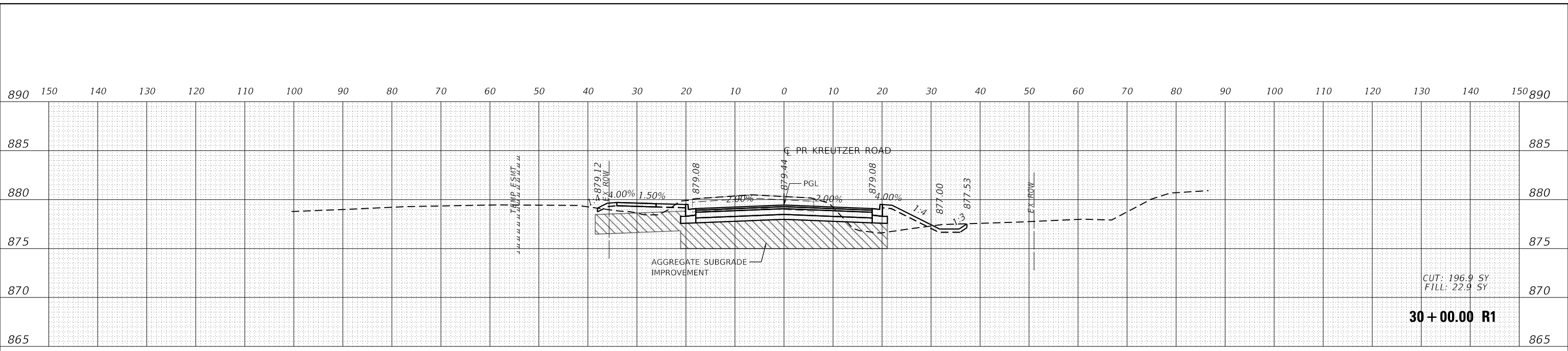
**STATE OF ILLINOIS
DEPARTMENT OF TRANSPORTATION**

**KREUTZER ROAD
CROSS SECTIONS**

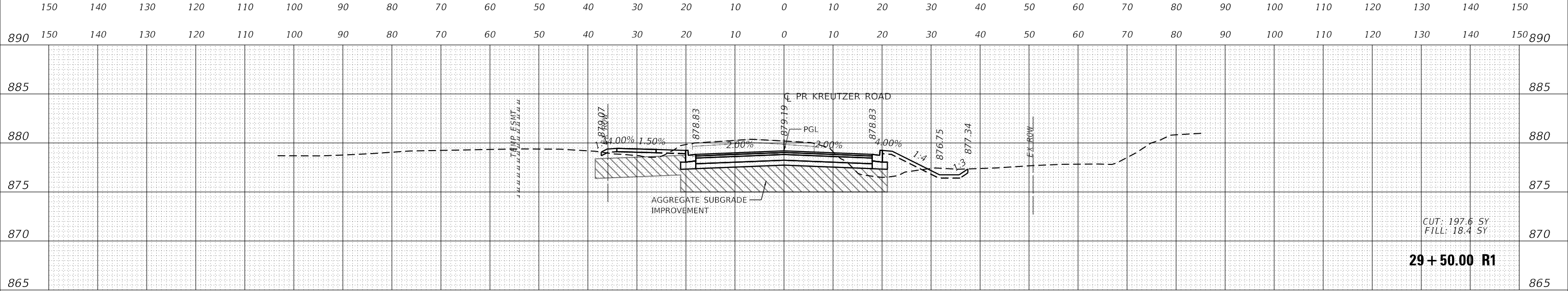
SCALE: 1"=10' SHEET OF 48 SHEETS STA. 27+50.00 R1 TO STA. 28+50.00 R1

F.A.U. RTE.	SECTION	COUNTY	TOTAL SHEETS	SHEET NO.
2259	20-00050-00-PV	KANE	343	308
CONTRACT NO.				
ILLINOIS FED. AID PROJECT				

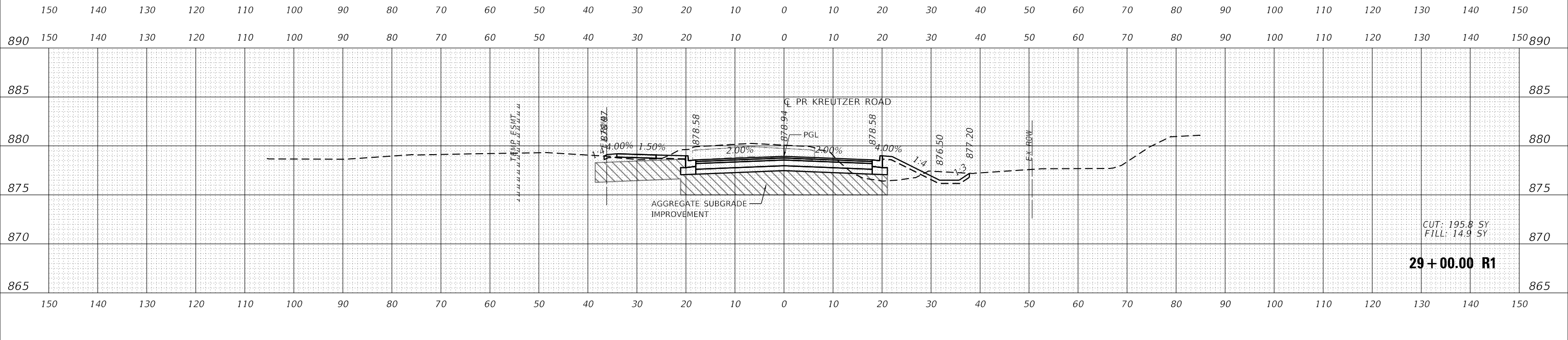
DATE	
BY	
SURVEYED	
PLOTTED	
TEMPLATE	
AREAS CHECKED	
FINAL SURVEY	
NOTE BOOK	
NO.	



DATE	
BY	
SURVEYED	
PLOTTED	
TEMPLATE	
AREAS CHECKED	
ORIGINAL SURVEY	
NOTE BOOK	
NO.	



DATE	
BY	
SURVEYED	
PLOTTED	
TEMPLATE	
AREAS CHECKED	
ORIGINAL SURVEY	
NOTE BOOK	
NO.	



USER NAME =	SUSERS	DESIGNED -	EJB	REVISED -	
		DRAWN -	EJB	REVISED -	
PLOT SCALE =	SSCALE\$	CHECKED -	KE	REVISED -	
PLOT DATE =	SDATES	DATE -		REVISED -	

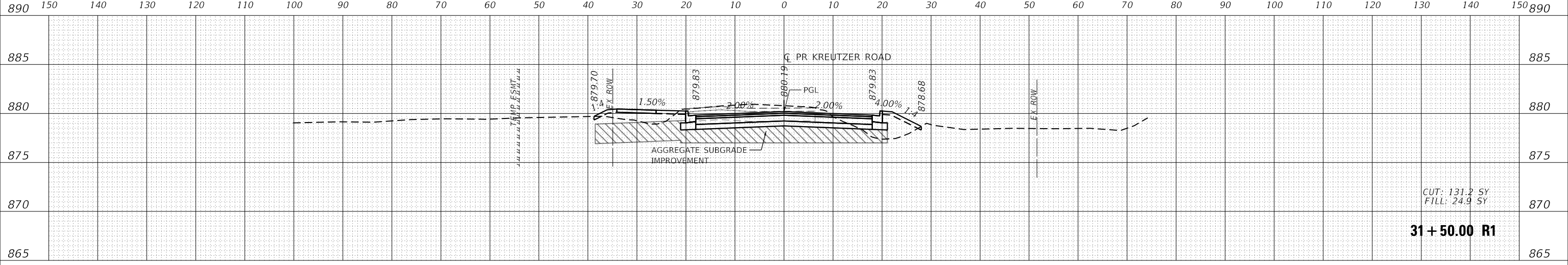
**STATE OF ILLINOIS
DEPARTMENT OF TRANSPORTATION**

**KREUTZER ROAD
CROSS SECTIONS**

SCALE: 1"=10' SHEET OF 48 SHEETS STA. 29+00.00 R1 TO STA. 30+00.00 R1

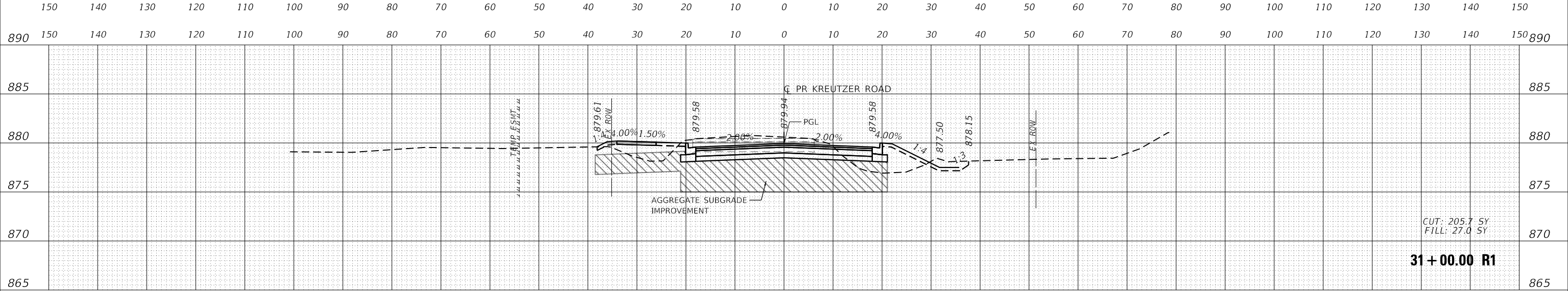
F.A.U. RTE.	SECTION	COUNTY	TOTAL SHEETS	SHEET NO.
2259	20-00050-00-PV	KANE	343	309
CONTRACT NO.				
ILLINOIS FED. AID PROJECT				

DATE	
BY	
SURVEYED	
PLOTTED	
TEMPLATE	
NOTE BOOK	
AREAS CHECKED	
NO.	



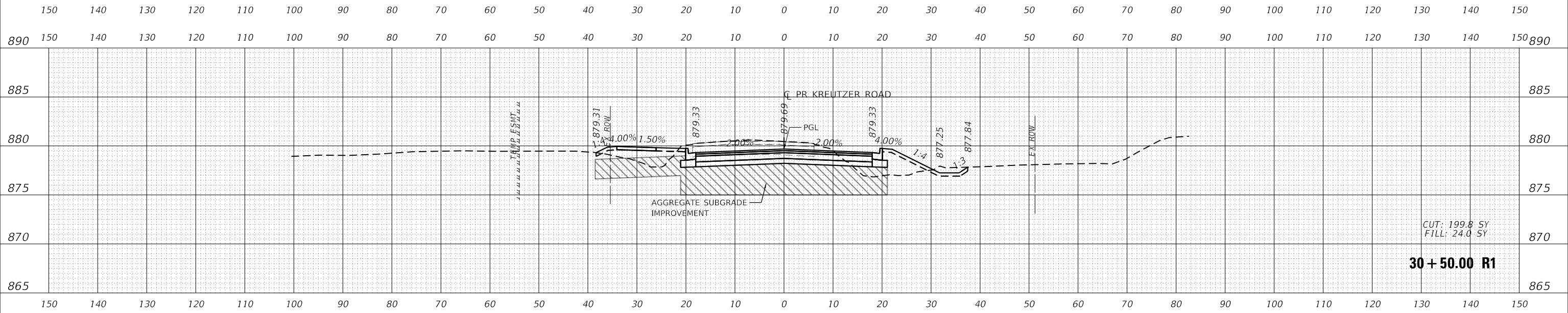
CUT: 131.2 SY
FILL: 24.9 SY
31 + 50.00 R1

DATE	
BY	
SURVEYED	
PLOTTED	
TEMPLATE	
NOTE BOOK	
AREAS CHECKED	
NO.	



CUT: 205.7 SY
FILL: 27.0 SY
31 + 00.00 R1

DATE	
BY	
SURVEYED	
PLOTTED	
TEMPLATE	
NOTE BOOK	
AREAS CHECKED	
NO.	



CUT: 199.8 SY
FILL: 24.0 SY
30 + 50.00 R1

USER NAME = SUSERS	DESIGNED - EJB	REVISED -
	DRAWN - EJB	REVISED -
PLOT SCALE = SSCALE\$	CHECKED - KE	REVISED -
PLOT DATE = SDATES	DATE -	REVISED -

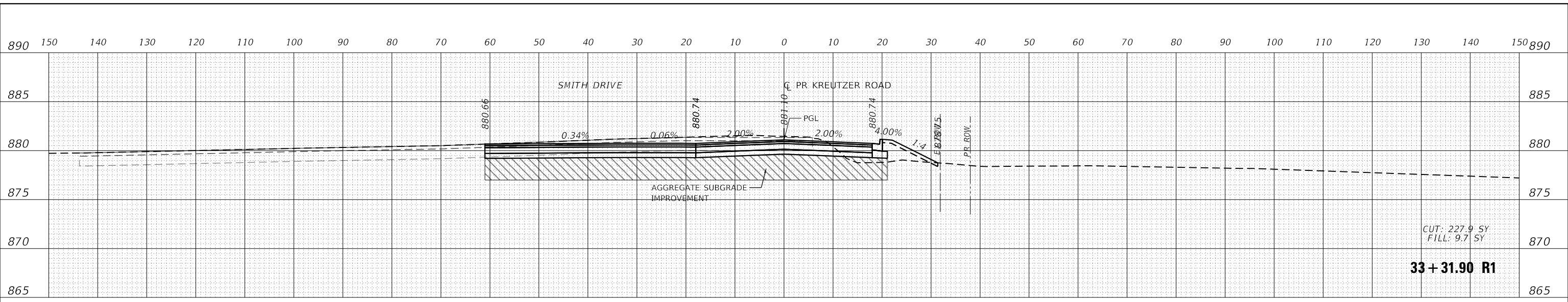
**STATE OF ILLINOIS
DEPARTMENT OF TRANSPORTATION**

**KREUTZER ROAD
CROSS SECTIONS**

SCALE: 1"=10' SHEET OF 48 SHEETS STA. 30+50.00 R1 TO STA. 31+50.00 R1

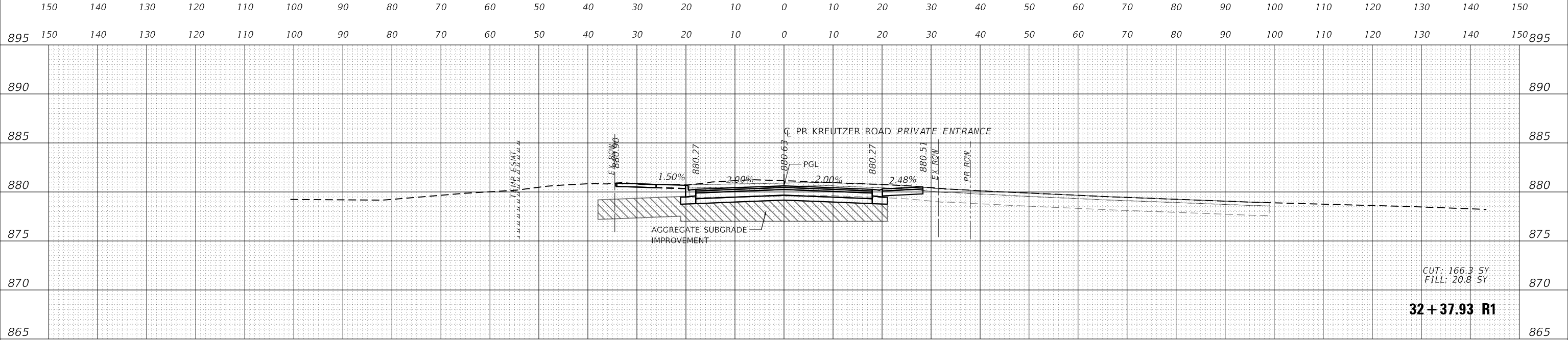
F.A.U. RTE.	SECTION	COUNTY	TOTAL SHEETS	SHEET NO.
2259	20-00050-00-PV	KANE	343	310
CONTRACT NO.				
ILLINOIS FED. AID PROJECT				

DATE	
BY	
SURVEYED	
PLOTTED	
TEMPLATE	
AREAS	
CHECKED	
AREAS CHECKED	
FINAL SURVEY	
NOTE BOOK	
NO.	



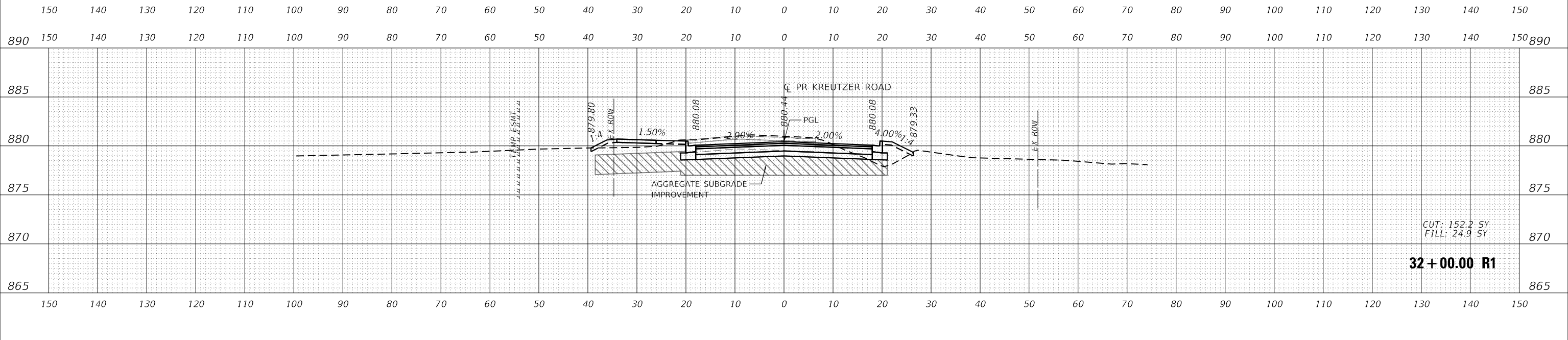
CUT: 227.9 SY
FILL: 9.7 SY
33 + 31.90 R1

DATE	
BY	
SURVEYED	
PLOTTED	
TEMPLATE	
AREAS	
CHECKED	
AREAS CHECKED	
ORIGINAL SURVEY	
NOTE BOOK	
NO.	



CUT: 166.3 SY
FILL: 20.8 SY
32 + 37.93 R1

DATE	
BY	
SURVEYED	
PLOTTED	
TEMPLATE	
AREAS	
CHECKED	
AREAS CHECKED	
ORIGINAL SURVEY	
NOTE BOOK	
NO.	



CUT: 152.2 SY
FILL: 24.9 SY
32 + 00.00 R1

USER NAME =	USERS	DESIGNED -	EJB	REVISED -	
		DRAWN -	EJB	REVISED -	
PLOT SCALE =	SSCALE\$	CHECKED -	KE	REVISED -	
PLOT DATE =	SDATES	DATE -		REVISED -	

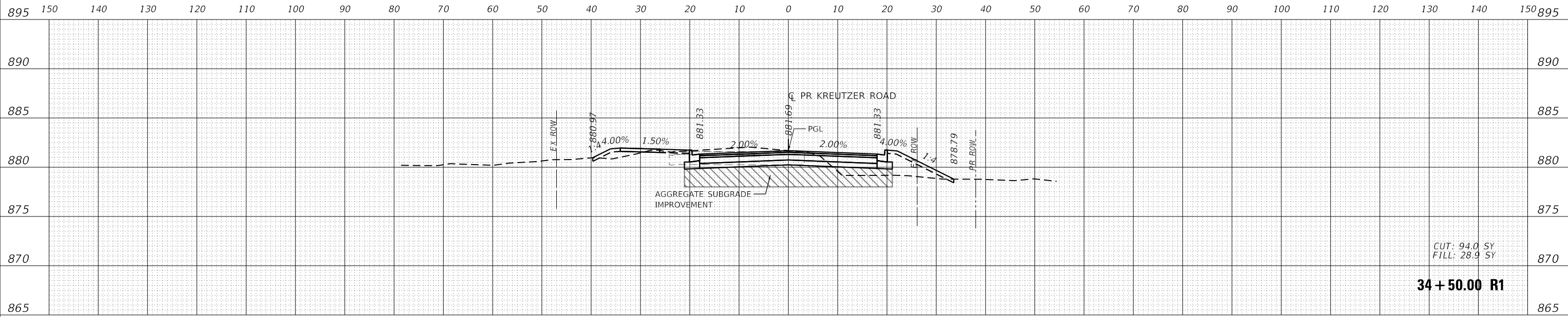
**STATE OF ILLINOIS
DEPARTMENT OF TRANSPORTATION**

**KREUTZER ROAD
CROSS SECTIONS**

SCALE: 1"=10' SHEET OF 48 SHEETS STA. 32+00.00 R1 TO STA. 33+31.90 R1

F.A. U. RTE.	SECTION	COUNTY	TOTAL SHEETS	SHEET NO.
2259	20-00050-00-PV	KANE	343	311
CONTRACT NO.				
ILLINOIS FED. AID PROJECT				

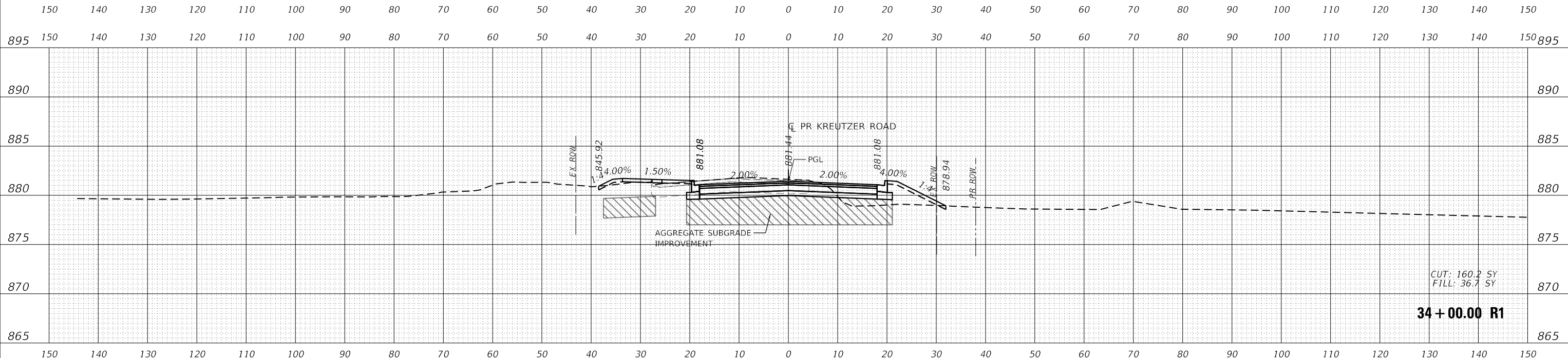
DATE	
BY	
SURVEYED	
PLOTTED	
TEMPLATE	
AREAS CHECKED	
FINAL SURVEY NO.	
NOTE BOOK	
AREAS CHECKED	



34 + 50.00 R1

CUT: 94.0 SY
FILL: 28.9 SY

DATE	
BY	
SURVEYED	
PLOTTED	
TEMPLATE	
AREAS CHECKED	
ORIGINAL SURVEY NO.	
NOTE BOOK	
AREAS CHECKED	



34 + 00.00 R1

CUT: 160.2 SY
FILL: 36.7 SY

MODEL: \$MODELNAME\$
FILE NAME: \$FILES\$

USER NAME = \$USERS\$	DESIGNED - EJB	REVISED -
	DRAWN - EJB	REVISED -
PLOT SCALE = \$SCALE\$	CHECKED - KE	REVISED -
PLOT DATE = \$DATES\$	DATE -	REVISED -

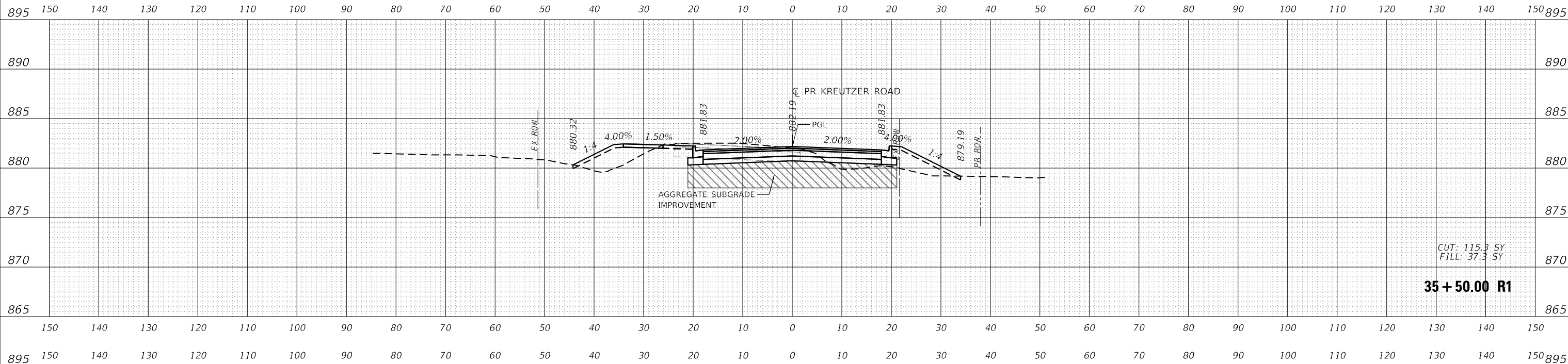
**STATE OF ILLINOIS
DEPARTMENT OF TRANSPORTATION**

**KREUTZER ROAD
CROSS SECTIONS**

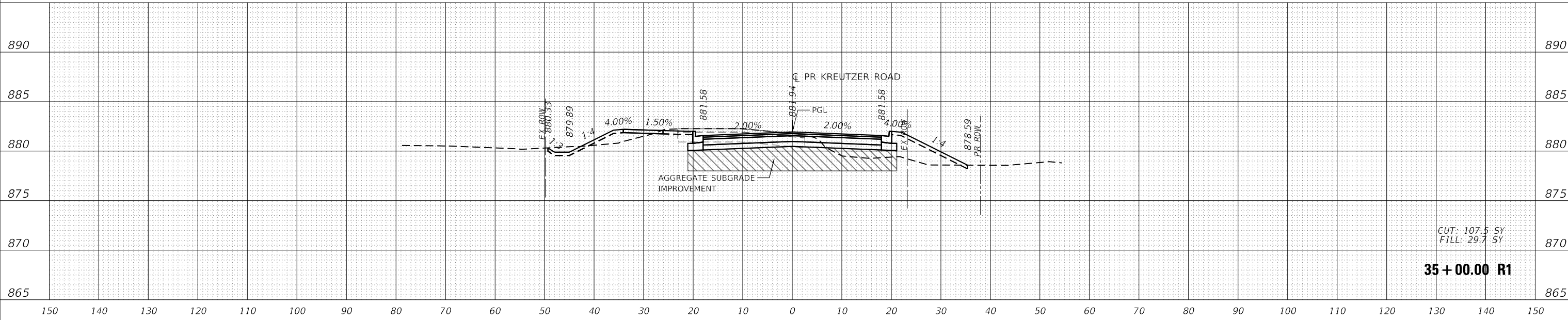
SCALE: 1"=10' SHEET OF 48 SHEETS STA. 34+00.00 R1 TO STA. 34+50.00 R1

F.A.U. RTE.	SECTION	COUNTY	TOTAL SHEETS	SHEET NO.
2259	20-00050-00-PV	KANE	343	312
CONTRACT NO.				
ILLINOIS FED. AID PROJECT				

DATE	
BY	
SURVEYED	
PLOTTED	
TEMPLATE	
AREAS	
AREAS CHECKED	
FINAL SURVEY	
NOTE BOOK	
NO.	



DATE	
BY	
SURVEYED	
PLOTTED	
TEMPLATE	
AREAS	
AREAS CHECKED	
ORIGINAL SURVEY	
NOTE BOOK	
NO.	



MODEL: S:\MODEL\NAMES
FILE NAME: SFILES

USER NAME =	USERS	DESIGNED -	EJB	REVISED -	
		DRAWN -	EJB	REVISED -	
PLOT SCALE =	SSCALE\$	CHECKED -	KE	REVISED -	
PLOT DATE =	SDATES	DATE -		REVISED -	

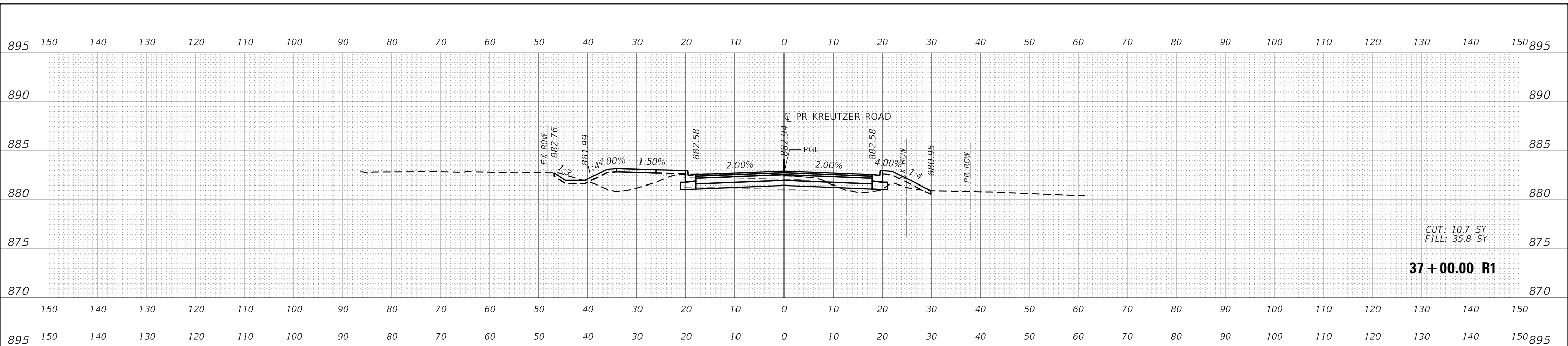
**STATE OF ILLINOIS
DEPARTMENT OF TRANSPORTATION**

**KREUTZER ROAD
CROSS SECTIONS**

SCALE: 1"=10' SHEET OF 48 SHEETS STA. 35+00.00 R1 TO STA. 35+50.00 R1

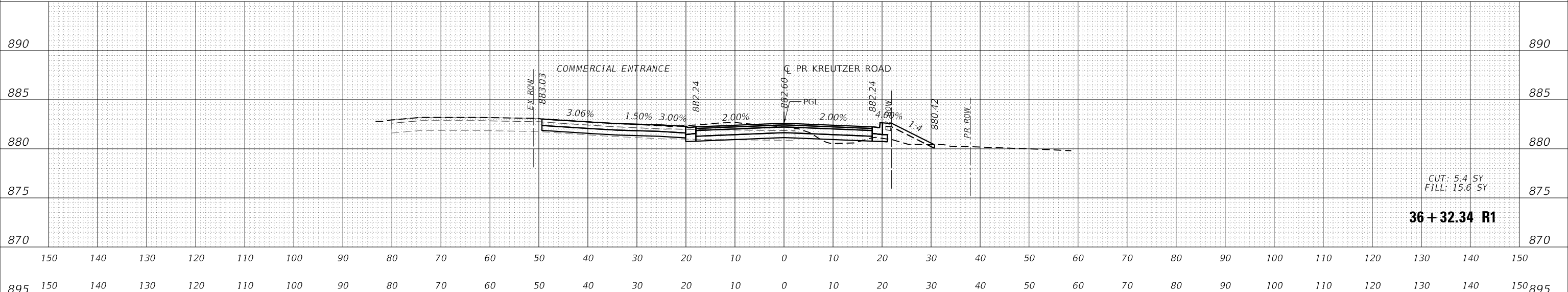
F.A.U. RTE.	SECTION	COUNTY	TOTAL SHEETS	SHEET NO.
2259	20-00050-00-PV	KANE	343	313
CONTRACT NO.				
ILLINOIS FED. AID PROJECT				

DATE	
BY	
SURVEYED	
PLOTTED	
TEMPLATE	
NOTE BOOK	
AREAS CHECKED	
NO.	



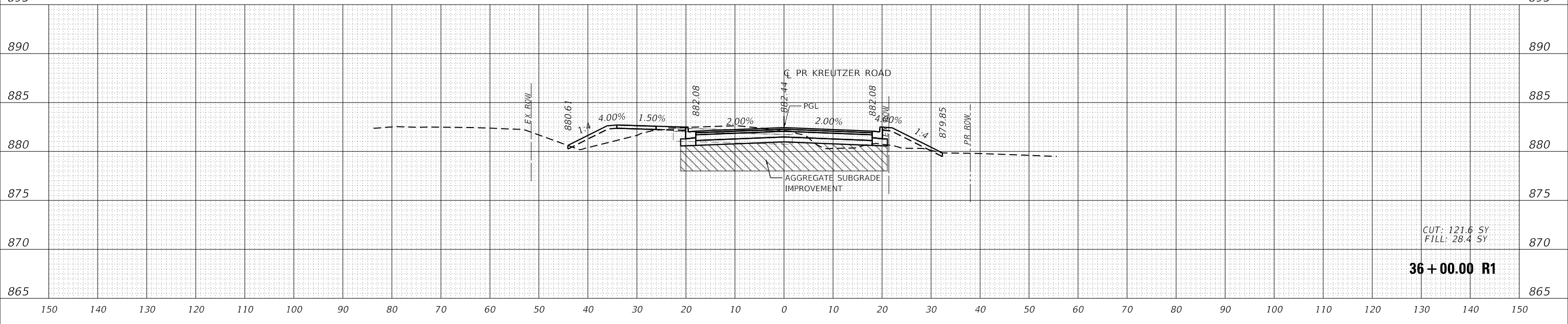
CUT: 10.7 SY
 FILL: 35.8 SY
37 + 00.00 R1

DATE	
BY	
SURVEYED	
PLOTTED	
TEMPLATE	
NOTE BOOK	
AREAS CHECKED	
NO.	



CUT: 5.4 SY
 FILL: 15.6 SY
36 + 32.34 R1

DATE	
BY	
SURVEYED	
PLOTTED	
TEMPLATE	
NOTE BOOK	
AREAS CHECKED	
NO.	



CUT: 121.6 SY
 FILL: 28.4 SY
36 + 00.00 R1

USER NAME =	USERS	DESIGNED -	EJB	REVISED -	
		DRAWN -	EJB	REVISED -	
PLOT SCALE =	SSCALE\$	CHECKED -	KE	REVISED -	
PLOT DATE =	SDATES	DATE -		REVISED -	

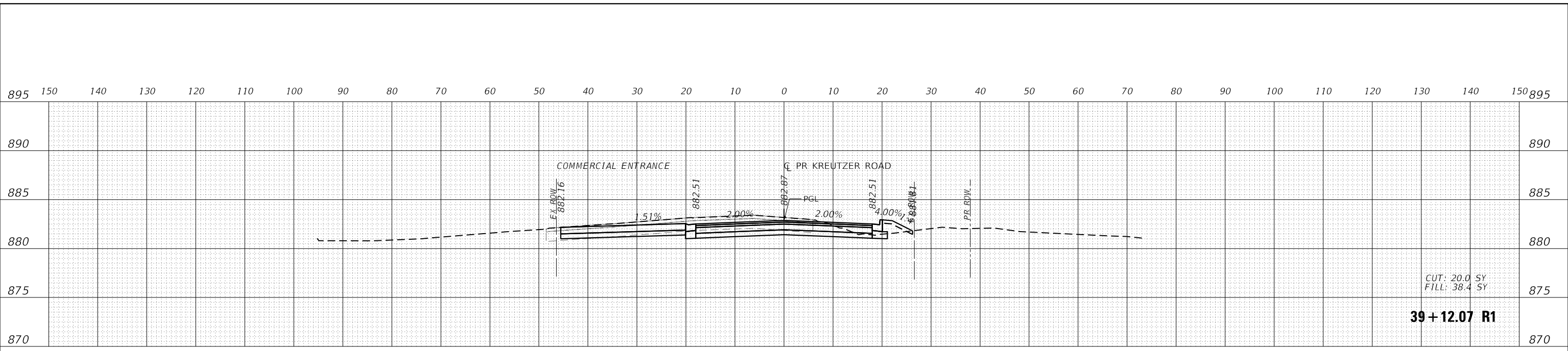
**STATE OF ILLINOIS
 DEPARTMENT OF TRANSPORTATION**

**KREUTZER ROAD
 CROSS SECTIONS**

SCALE: 1"=10' SHEET OF 48 SHEETS STA. 36+00.00 R1 TO STA. 37+00.00 R1

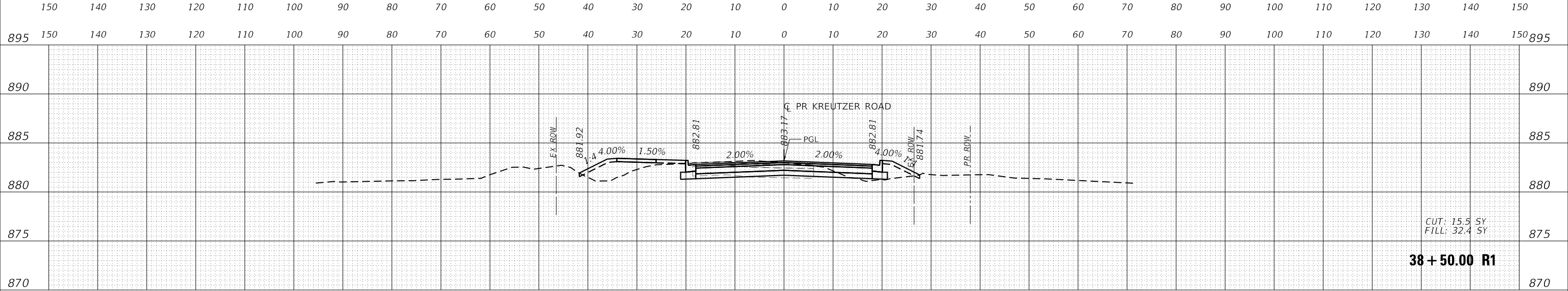
F.A.U. RTE.	SECTION	COUNTY	TOTAL SHEETS	SHEET NO.
2259	20-00050-00-PV	KANE	343	314
CONTRACT NO.				
ILLINOIS FED. AID PROJECT				

DATE	
BY	
SURVEYED	
PLOTTED	
TEMPLATE	
AREAS CHECKED	
FINAL SURVEY	
NOTE BOOK	
NO.	



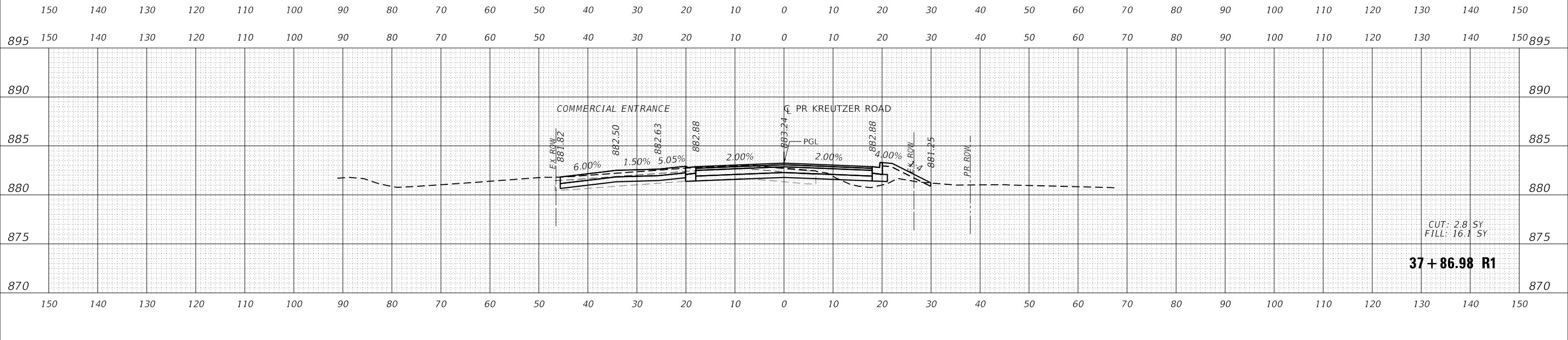
CUT: 20.0 SY
 FILL: 38.4 SY
39 + 12.07 R1

DATE	
BY	
SURVEYED	
PLOTTED	
TEMPLATE	
AREAS CHECKED	
ORIGINAL SURVEY	
NOTE BOOK	
NO.	



CUT: 15.5 SY
 FILL: 32.4 SY
38 + 50.00 R1

DATE	
BY	
SURVEYED	
PLOTTED	
TEMPLATE	
AREAS CHECKED	
ORIGINAL SURVEY	
NOTE BOOK	
NO.	



CUT: 2.8 SY
 FILL: 16.1 SY
37 + 86.98 R1

USER NAME = SUSERS	DESIGNED - EJB	REVISED -
	DRAWN - EJB	REVISED -
PLOT SCALE = SSCALE\$	CHECKED - KE	REVISED -
PLOT DATE = SDATES	DATE -	REVISED -

**STATE OF ILLINOIS
 DEPARTMENT OF TRANSPORTATION**

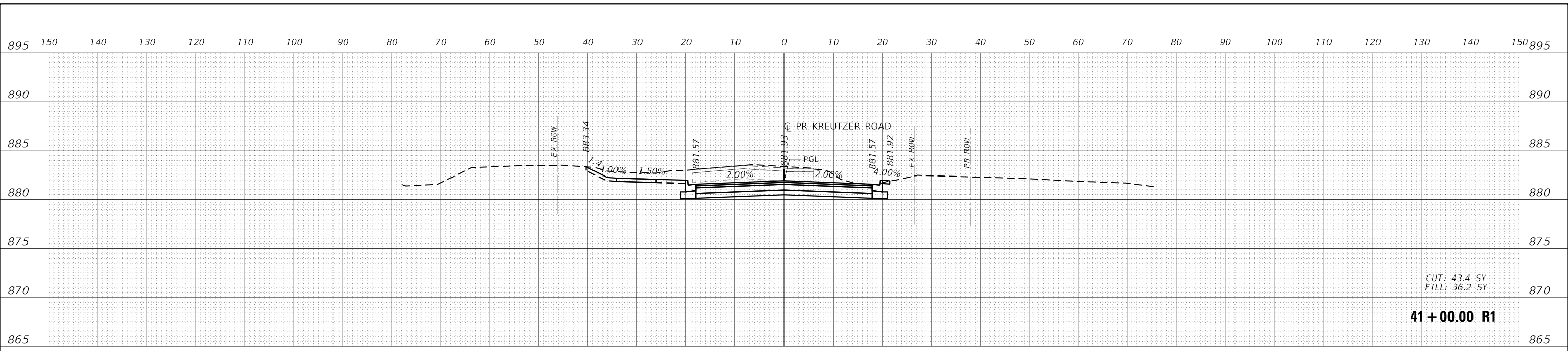
**KREUTZER ROAD
 CROSS SECTIONS**

SCALE: 1"=10' SHEET OF 48 SHEETS STA. 37+86.98 R1 TO STA. 39+12.07 R1

F.A.U. RTE.	SECTION	COUNTY	TOTAL SHEETS	SHEET NO.
2259	20-00050-00-PV	KANE	343	315
CONTRACT NO.				
ILLINOIS FED. AID PROJECT				

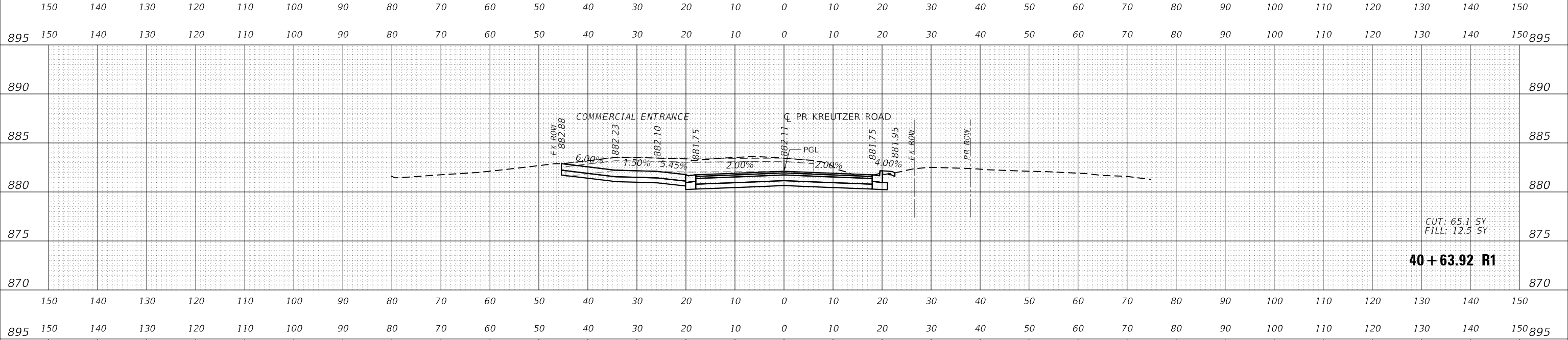
MODEL: S:\MODEL\NAMES
 FILE NAME: SP1ELS

DATE	
BY	
SURVEYED	
PLOTTED	
TEMPLATE	
AREAS CHECKED	
FINAL SURVEY	
NOTE BOOK	
NO.	



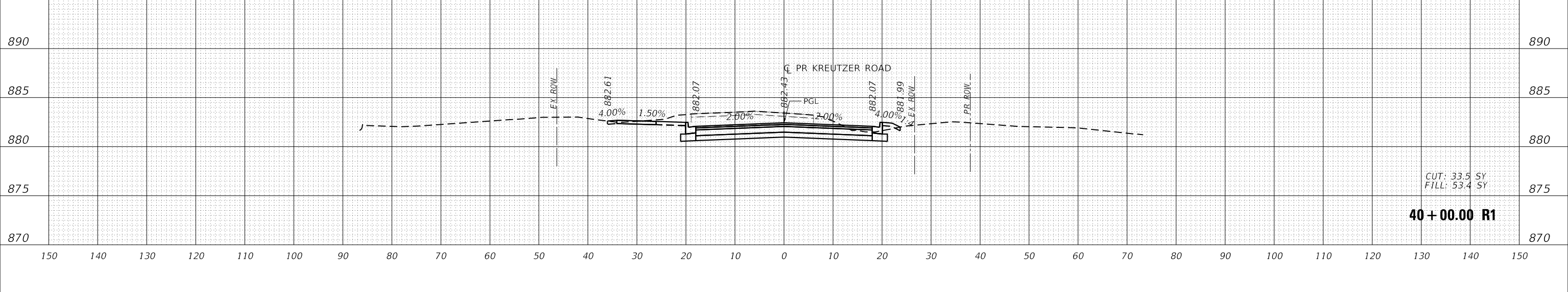
CUT: 43.4 SY
FILL: 36.2 SY
41+00.00 R1

DATE	
BY	
SURVEYED	
PLOTTED	
TEMPLATE	
AREAS CHECKED	
ORIGINAL SURVEY	
NOTE BOOK	
NO.	



CUT: 65.1 SY
FILL: 12.5 SY
40+63.92 R1

DATE	
BY	
SURVEYED	
PLOTTED	
TEMPLATE	
AREAS CHECKED	
ORIGINAL SURVEY	
NOTE BOOK	
NO.	



CUT: 33.5 SY
FILL: 53.4 SY
40+00.00 R1

USER NAME =	USERS	DESIGNED -	EJB	REVISED -	
		DRAWN -	EJB	REVISED -	
PLOT SCALE =	SSCALE\$	CHECKED -	KE	REVISED -	
PLOT DATE =	SDATES	DATE -		REVISED -	

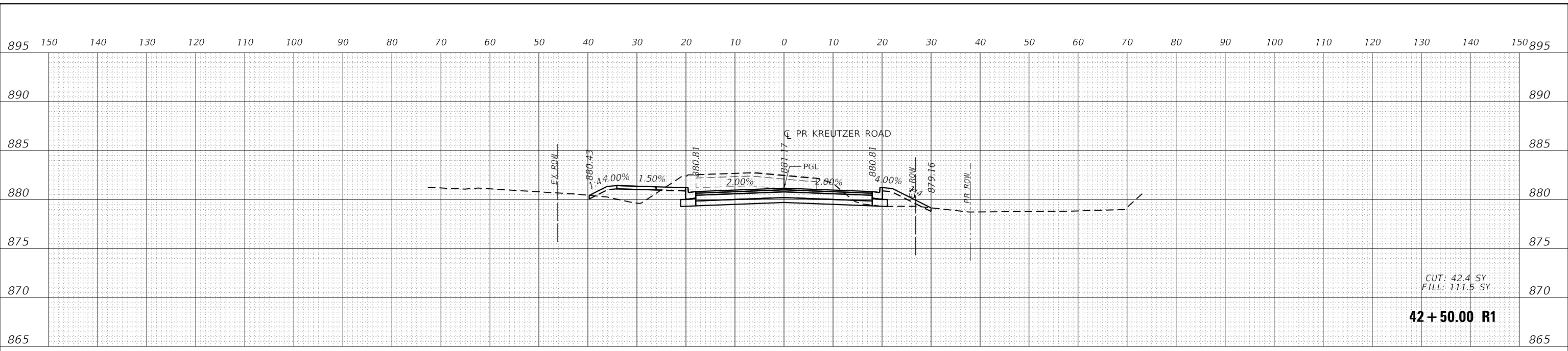
**STATE OF ILLINOIS
DEPARTMENT OF TRANSPORTATION**

**KREUTZER ROAD
CROSS SECTIONS**

SCALE: 1"=10' SHEET OF 48 SHEETS STA. 40+00.00 R1 TO STA. 41+00.00 R1

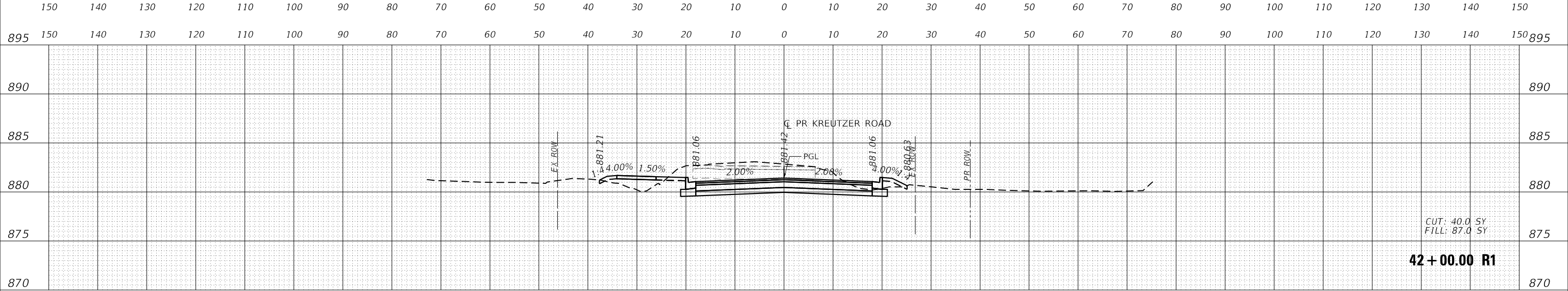
F.A.U. RTE.	SECTION	COUNTY	TOTAL SHEETS	SHEET NO.
2259	20-00050-00-PV	KANE	343	316
CONTRACT NO.				
ILLINOIS FED. AID PROJECT				

DATE	
BY	
SURVEYED	
PLOTTED	
TEMPLATE	
NOTE BOOK	
AREAS CHECKED	
NO.	



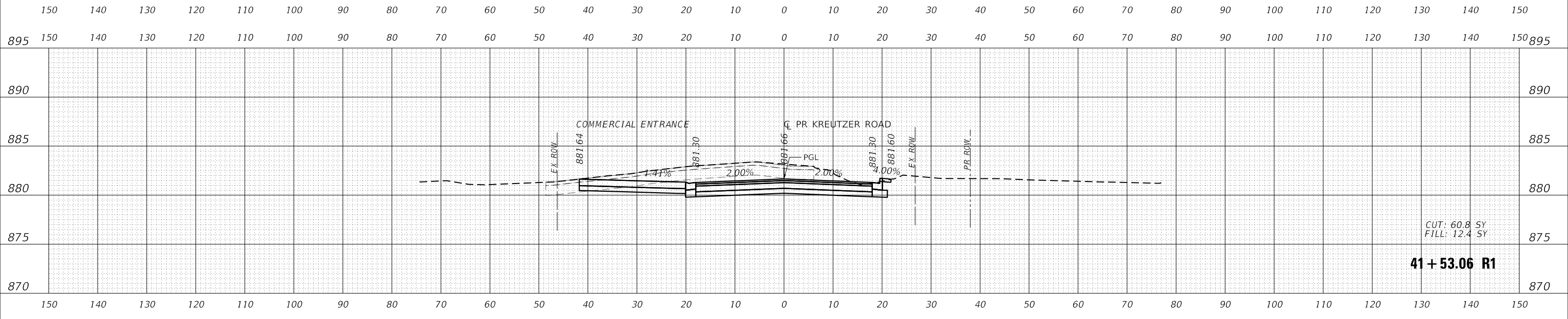
CUT: 42.4 SY
FILL: 111.5 SY
42 + 50.00 R1

DATE	
BY	
SURVEYED	
PLOTTED	
TEMPLATE	
NOTE BOOK	
AREAS CHECKED	
NO.	



CUT: 40.0 SY
FILL: 87.0 SY
42 + 00.00 R1

DATE	
BY	
SURVEYED	
PLOTTED	
TEMPLATE	
NOTE BOOK	
AREAS CHECKED	
NO.	



CUT: 60.8 SY
FILL: 12.4 SY
41 + 53.06 R1

USER NAME =	USERS	DESIGNED -	EJB	REVISED -	
		DRAWN -	EJB	REVISED -	
PLOT SCALE =	SSCALE\$	CHECKED -	KE	REVISED -	
PLOT DATE =	SDATES	DATE -		REVISED -	

**STATE OF ILLINOIS
DEPARTMENT OF TRANSPORTATION**

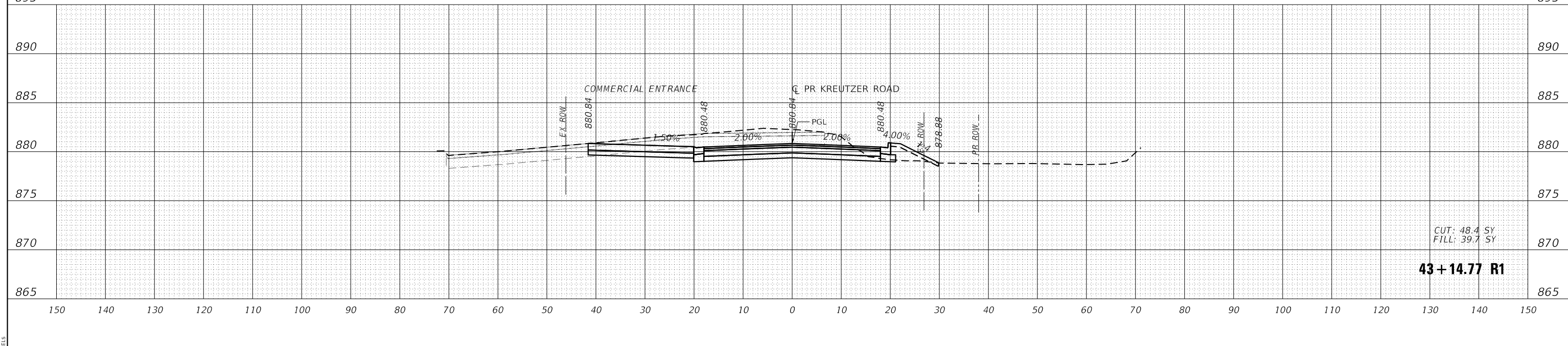
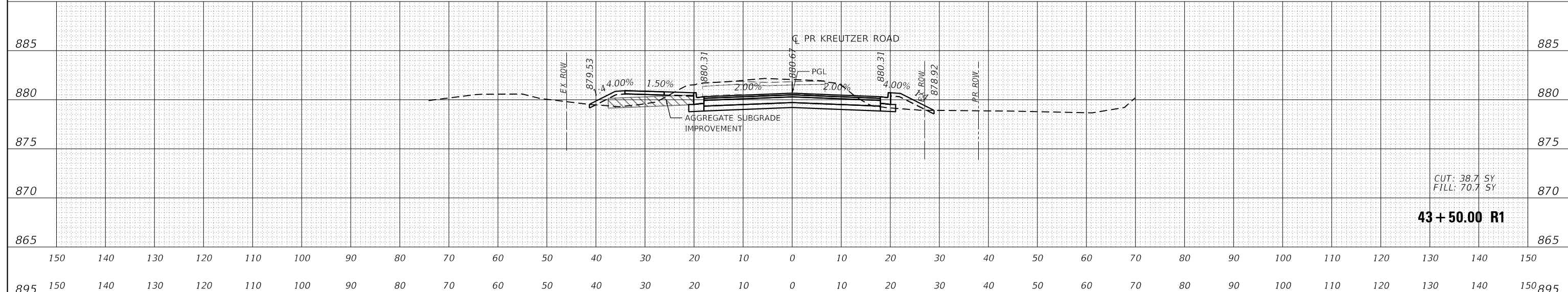
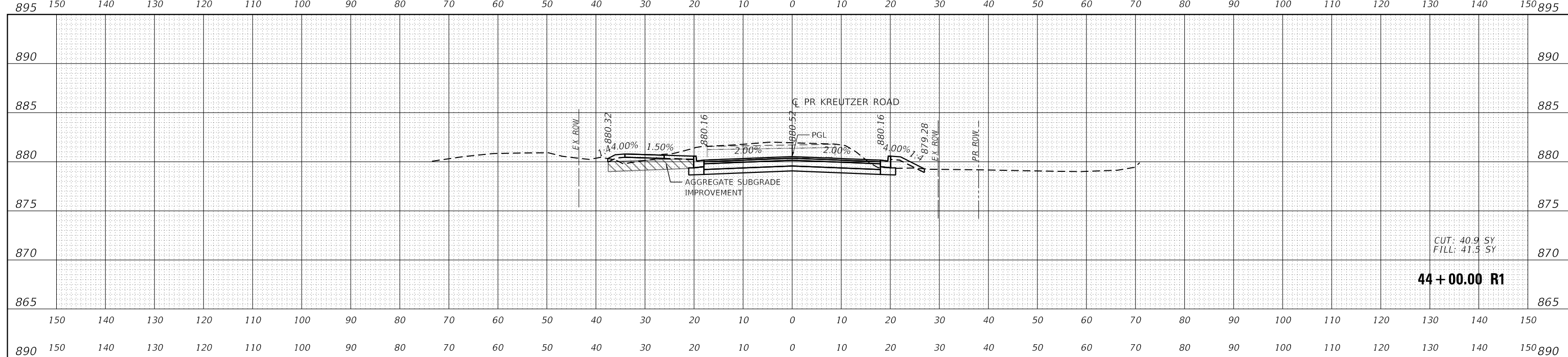
**KREUTZER ROAD
CROSS SECTIONS**

SCALE: 1"=10' SHEET OF 48 SHEETS STA. 41+53.06 R1 TO STA. 42+50.00 R1

F.A.U. RTE.	SECTION	COUNTY	TOTAL SHEETS	SHEET NO.
2259	20-00050-00-PV	KANE	343	317
CONTRACT NO.				
ILLINOIS FED. AID PROJECT				

DATE	
BY	
FINAL SURVEY NO.	
SURVEYED AREAS CHECKED	
PLOTTED TEMPLATE	
NOTE BOOK	
AREAS CHECKED	

DATE	
BY	
ORIGINAL SURVEY NO.	
SURVEYED AREAS CHECKED	
PLOTTED TEMPLATE	
NOTE BOOK	
AREAS CHECKED	



MODEL: S:\MODEL\NAMES
FILE NAME: SP1ELS

USER NAME =	USERS	DESIGNED -	EJB	REVISED -	
		DRAWN -	EJB	REVISED -	
PLOT SCALE =	SSCALE\$	CHECKED -	KE	REVISED -	
PLOT DATE =	SDATES	DATE -		REVISED -	

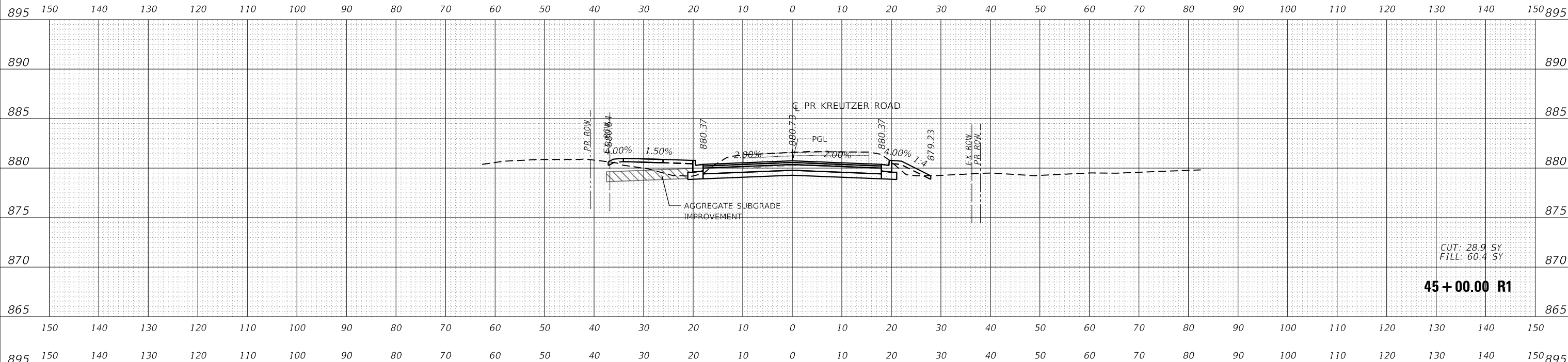
**STATE OF ILLINOIS
DEPARTMENT OF TRANSPORTATION**

**KREUTZER ROAD
CROSS SECTIONS**

SCALE: 1"=10' SHEET OF 48 SHEETS STA. 43+14.77 R1 TO STA. 44+00.00 R1

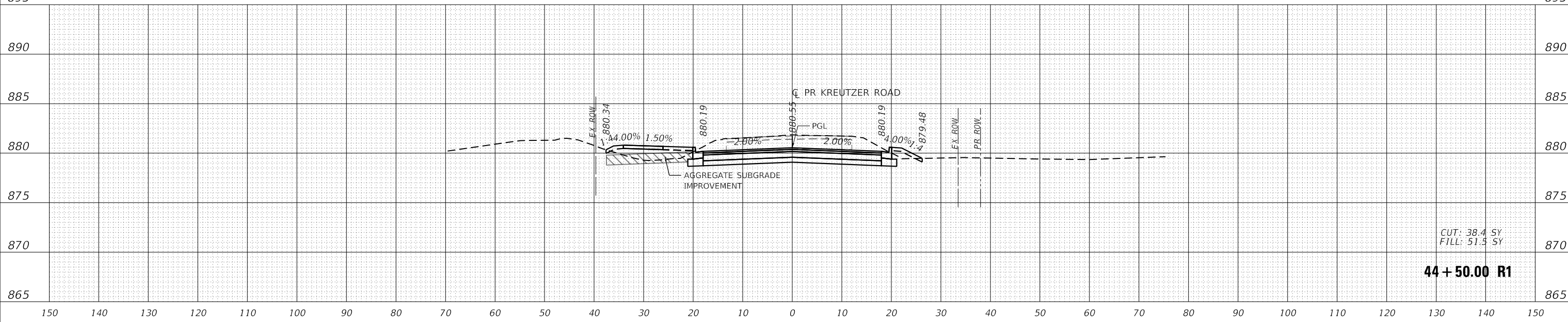
F.A.U. RTE.	SECTION	COUNTY	TOTAL SHEETS	SHEET NO.
2259	20-00050-00-PV	KANE	343	318
CONTRACT NO.				
ILLINOIS FED. AID PROJECT				

DATE	
BY	
SURVEYED	
PLOTTED	
TEMPLATE	
AREAS	
AREAS CHECKED	
FINAL SURVEY	
NOTE BOOK	
NO.	



45 + 00.00 R1

DATE	
BY	
SURVEYED	
PLOTTED	
TEMPLATE	
AREAS	
AREAS CHECKED	
ORIGINAL SURVEY	
NOTE BOOK	
NO.	



44 + 50.00 R1

MODEL: S:\MODEL\NAMES
FILE NAME: SP1ELS

USER NAME = S\USERS	DESIGNED - EJB	REVISED -
	DRAWN - EJB	REVISED -
PLOT SCALE = S\$SCALE\$	CHECKED - KE	REVISED -
PLOT DATE = S\$DATE\$	DATE -	REVISED -

**STATE OF ILLINOIS
DEPARTMENT OF TRANSPORTATION**

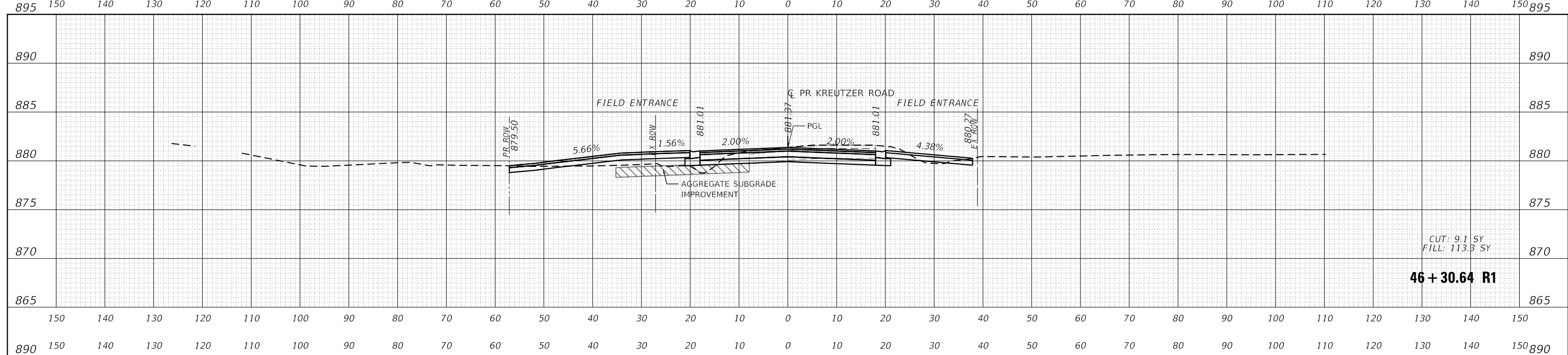
**KREUTZER ROAD
CROSS SECTIONS**

SCALE: 1"=10' SHEET OF 48 SHEETS STA. 44+50.00 R1 TO STA. 45+00.00 R1

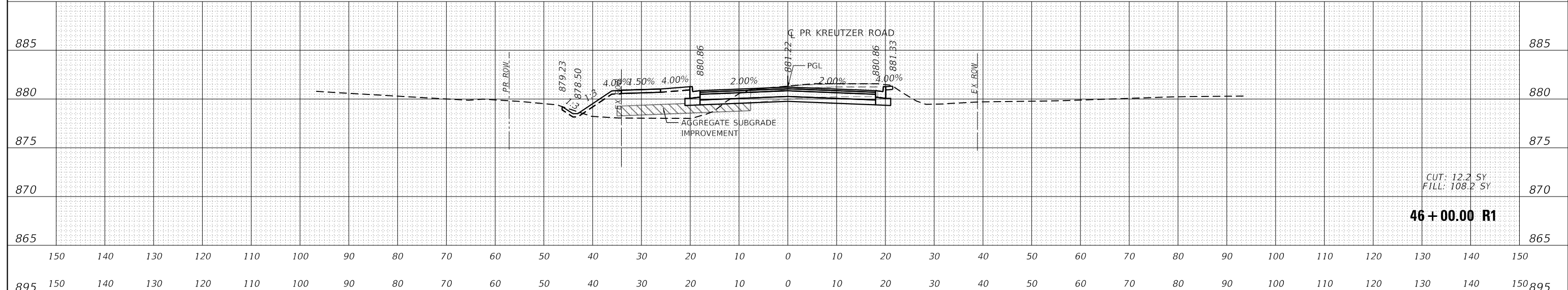
F.A.U. RTE.	SECTION	COUNTY	TOTAL SHEETS	SHEET NO.
2259	20-00050-00-PV	KANE	343	319
CONTRACT NO.				
ILLINOIS		FED. AID PROJECT		

DATE	
BY	
SURVEYED	
PLOTTED	
TEMPLATE	
AREAS	
CHECKED	
FINAL SURVEY	
NOTE BOOK	
NO.	

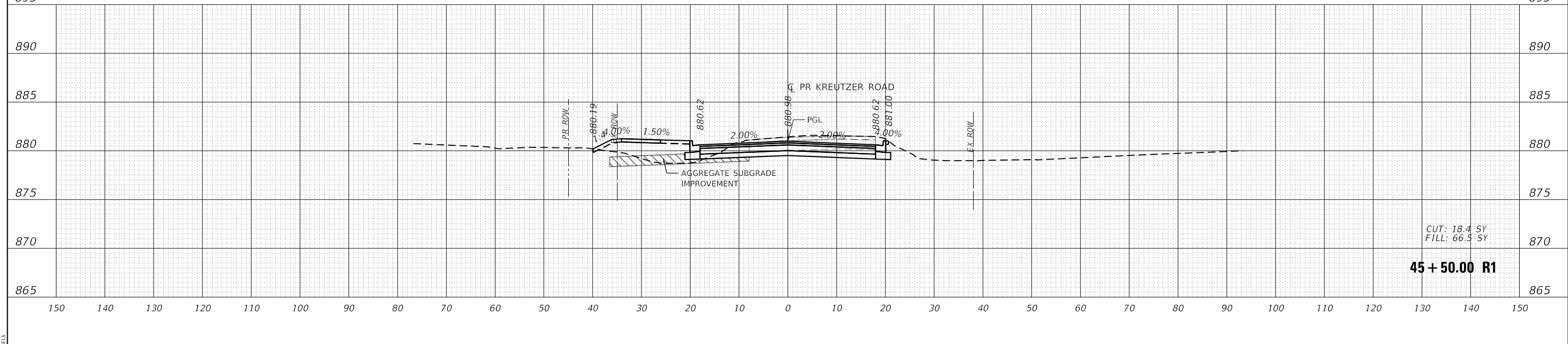
DATE	
BY	
SURVEYED	
PLOTTED	
TEMPLATE	
AREAS	
CHECKED	
ORIGINAL SURVEY	
NOTE BOOK	
NO.	



CUT: 9.1 SY
 FILL: 113.3 SY
46 + 30.64 R1



CUT: 12.2 SY
 FILL: 108.2 SY
46 + 00.00 R1



CUT: 18.4 SY
 FILL: 66.5 SY
45 + 50.00 R1

MODEL: S:\MODEL\NAMES
 FILE NAME: SP1ELS

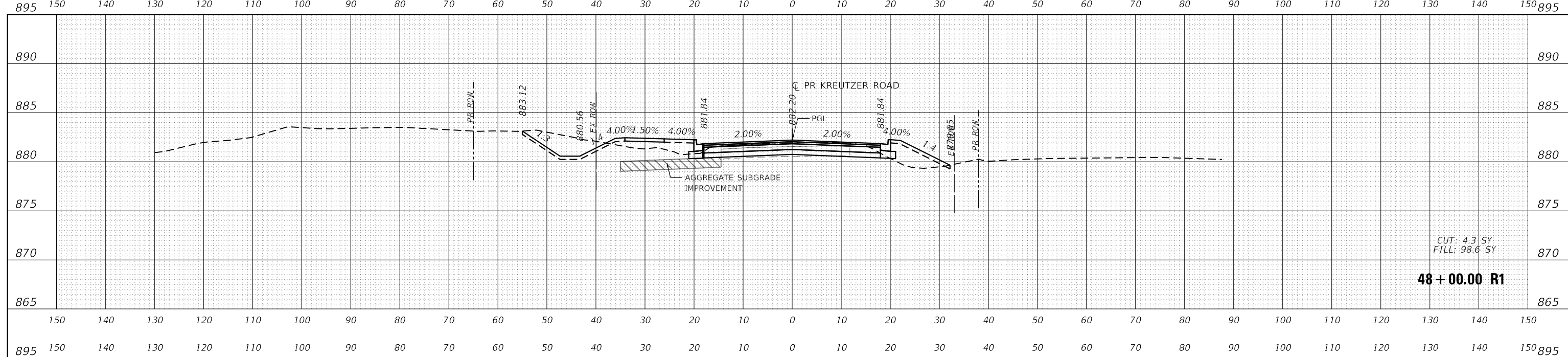
USER NAME =	USERS	DESIGNED -	EJB	REVISED -	
		DRAWN -	EJB	REVISED -	
PLOT SCALE =	SSCALE\$	CHECKED -	KE	REVISED -	
PLOT DATE =	SDATES	DATE -		REVISED -	

**STATE OF ILLINOIS
 DEPARTMENT OF TRANSPORTATION**

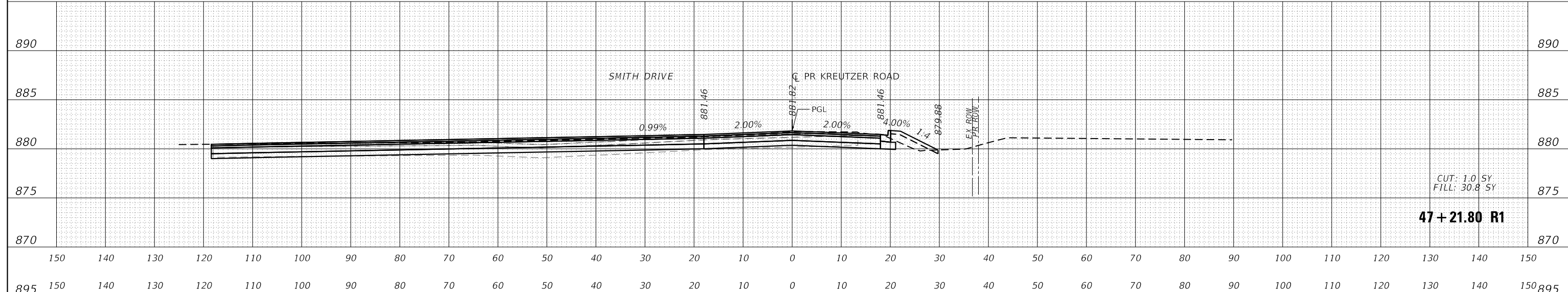
**KREUTZER ROAD
 CROSS SECTIONS**

SCALE: 1"=10' SHEET OF 48 SHEETS STA. 45+50.00 R1 TO STA. 46+30.64 R1

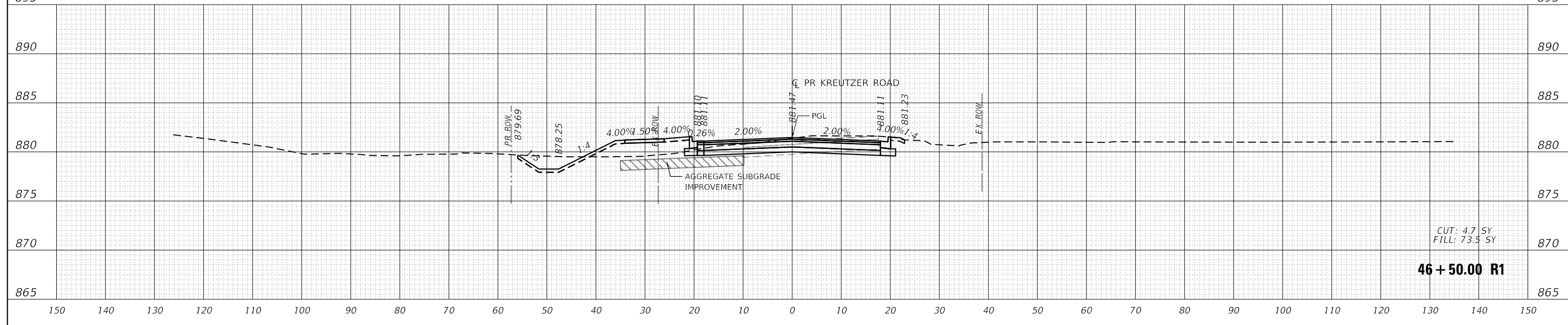
F.A.U. RTE.	SECTION	COUNTY	TOTAL SHEETS	SHEET NO.
2259	20-00050-00-PV	KANE	343	320
CONTRACT NO.				
ILLINOIS FED. AID PROJECT				



CUT: 4.3 SY
 FILL: 98.6 SY
48 + 00.00 R1



CUT: 1.0 SY
 FILL: 30.8 SY
47 + 21.80 R1



CUT: 4.7 SY
 FILL: 73.5 SY
46 + 50.00 R1

DATE	BY
SURVEYED	PLOTTED
NOTE BOOK	AREAS CHECKED
NO.	

DATE	BY
SURVEYED	PLOTTED
NOTE BOOK	AREAS CHECKED
NO.	

USER NAME = SUSERS	DESIGNED - EJB	REVISED -
	DRAWN - EJB	REVISED -
PLOT SCALE = SSCALE\$	CHECKED - KE	REVISED -
PLOT DATE = SDATES	DATE -	REVISED -

**STATE OF ILLINOIS
 DEPARTMENT OF TRANSPORTATION**

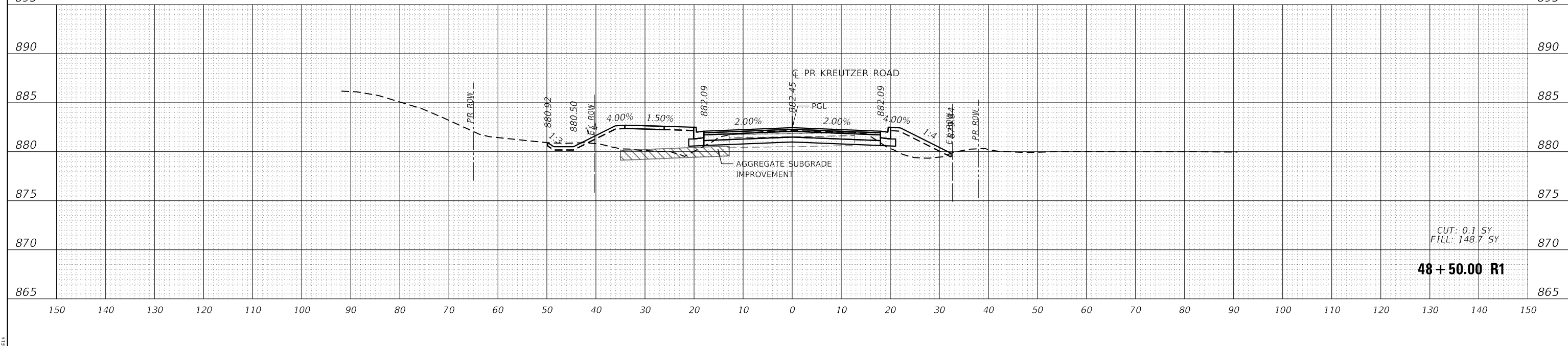
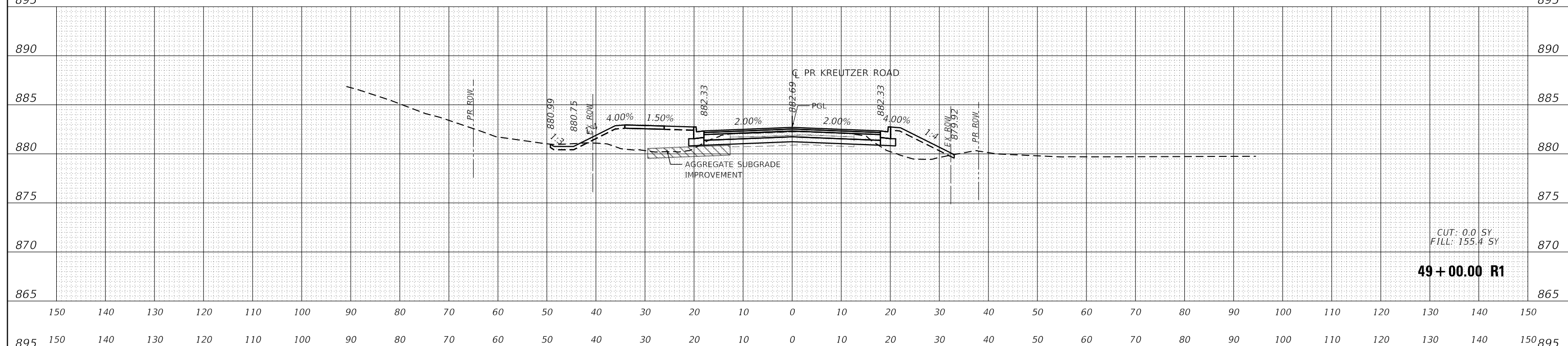
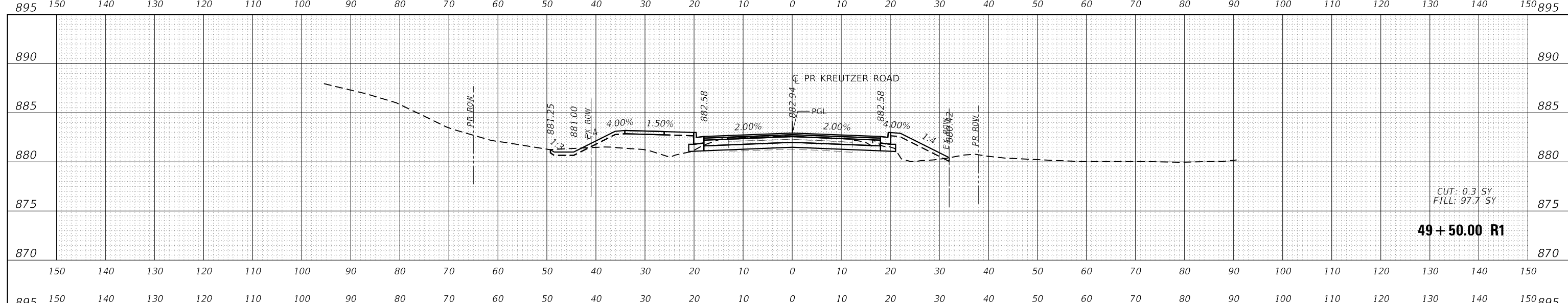
KREUTZER ROAD CROSS SECTIONS	
SCALE: 1"=10'	SHEET OF 48 SHEETS
STA. 46+50.00 R1 TO STA. 48+00.00 R1	

F.A.U. RTE.	SECTION	COUNTY	TOTAL SHEETS	SHEET NO.
2259	20-00050-00-PV	KANE	343	321
CONTRACT NO.				
ILLINOIS FED. AID PROJECT				

MODEL: S:\MODEL\NAMES
 FILE NAME: SP1ELS

DATE	
BY	
FINAL SURVEY	
NO.	
SURVEYED	
PLOTTED	
TEMPLATE	
AREAS	
CHECKED	

DATE	
BY	
ORIGINAL SURVEY	
NO.	
SURVEYED	
PLOTTED	
TEMPLATE	
AREAS	
CHECKED	



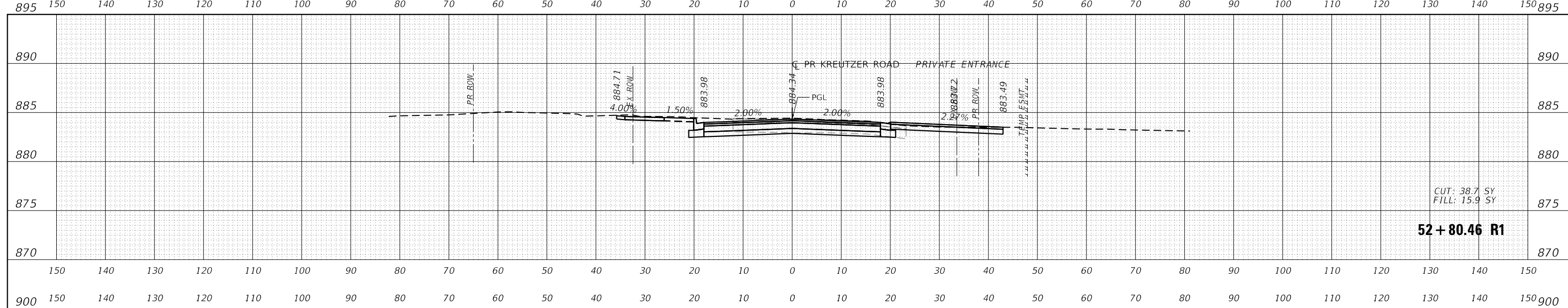
USER NAME =	USERS	DESIGNED -	EJB	REVISED -	
		DRAWN -	EJB	REVISED -	
PLOT SCALE =	SSCALE\$	CHECKED -	KE	REVISED -	
PLOT DATE =	SDATES	DATE -		REVISED -	

**STATE OF ILLINOIS
DEPARTMENT OF TRANSPORTATION**

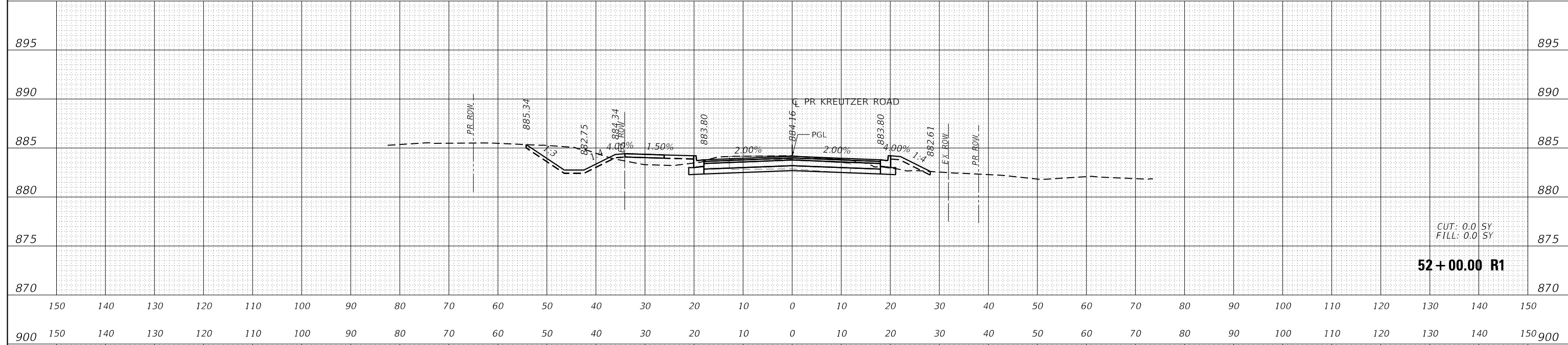
KREUTZER ROAD CROSS SECTIONS	
SCALE: 1"=10'	SHEET OF 48 SHEETS
STA. 48+50.00 R1 TO STA. 49+50.00 R1	

F.A. U. RTE.	SECTION	COUNTY	TOTAL SHEETS	SHEET NO.
2259	20-00050-00-PV	KANE	343	322
CONTRACT NO.				
ILLINOIS FED. AID PROJECT				

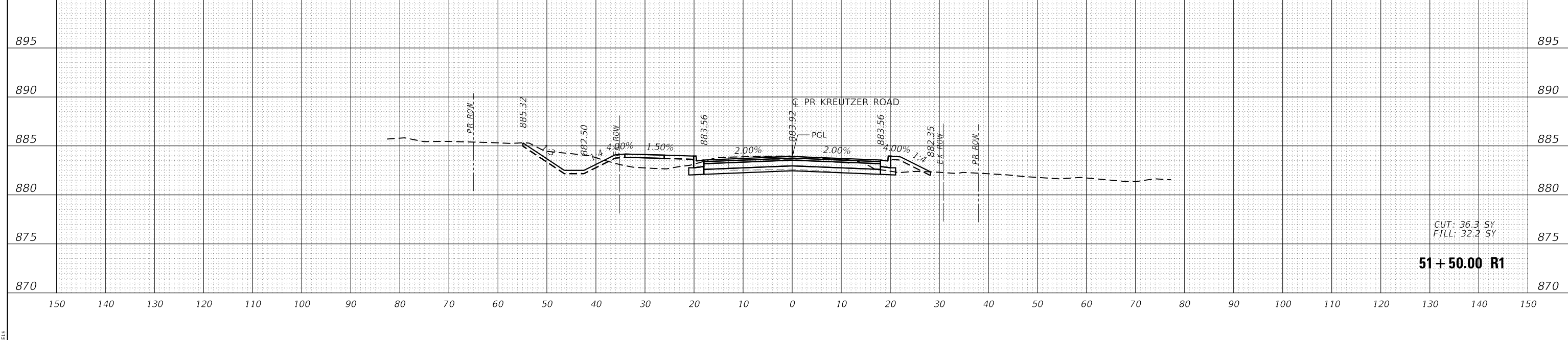
MODEL: S:\MODEL\NAMES
FILE NAME: SP1ELS



52 + 80.46 R1



52 + 00.00 R1



51 + 50.00 R1

DATE	BY
SURVEYED	PLOTTED
NOTE BOOK	AREAS CHECKED
NO.	

DATE	BY
SURVEYED	PLOTTED
NOTE BOOK	AREAS CHECKED
NO.	

MODEL: S:\MODEL\NAMES
FILE NAME: SP1ELS

USER NAME = SUSERS	DESIGNED - EJB	REVISED -
PLOT SCALE = SSCALE\$	DRAWN - EJB	REVISED -
PLOT DATE = SDATES	CHECKED - KE	REVISED -
	DATE -	REVISED -

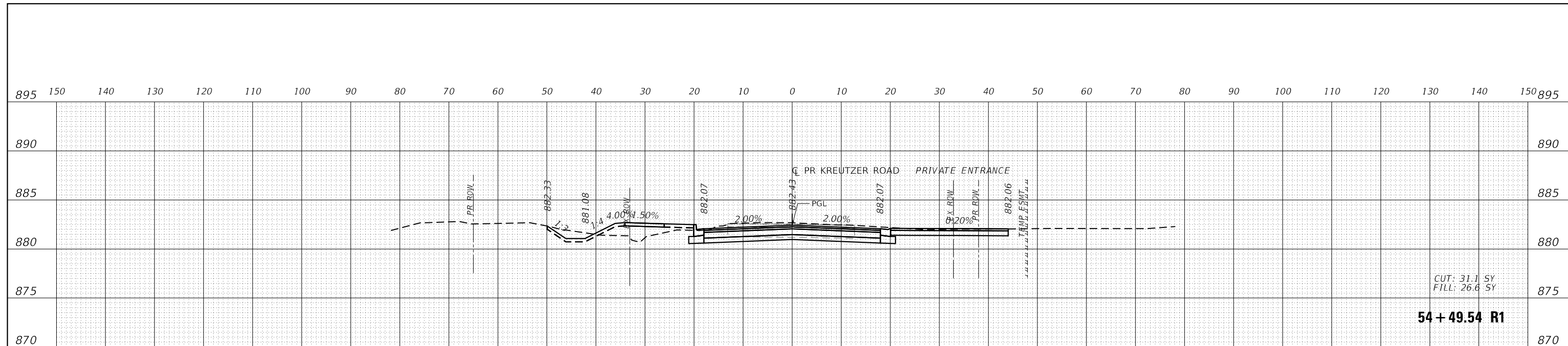
**STATE OF ILLINOIS
DEPARTMENT OF TRANSPORTATION**

KREUTZER ROAD CROSS SECTIONS	
SCALE: 1"=10'	SHEET OF 48 SHEETS
STA. 51+50.00 R1 TO STA. 52+80.46 R1	

F.A.U. RTE.	SECTION	COUNTY	TOTAL SHEETS	SHEET NO.
2259	20-00050-00-PV	KANE	343	324
CONTRACT NO.				
ILLINOIS FED. AID PROJECT				

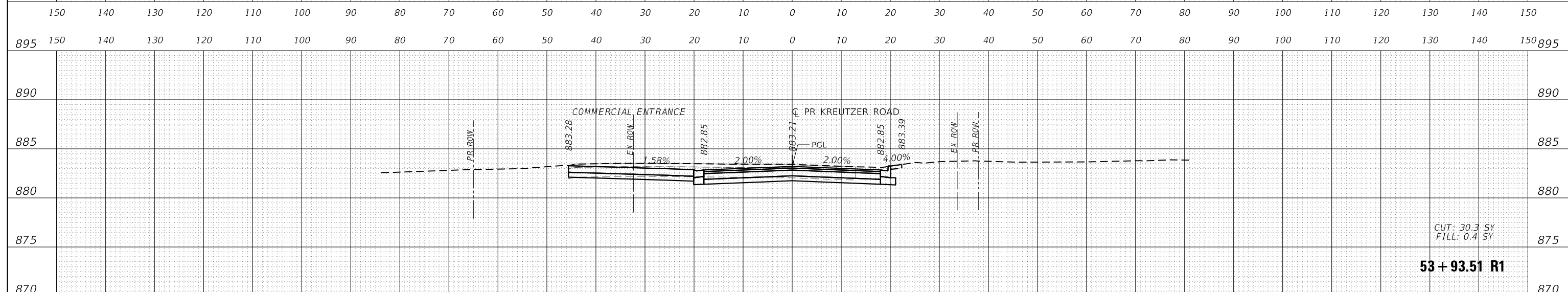
DATE	
BY	
SURVEYED	
PLOTTED	
TEMPLATE	
NOTE BOOK	
AREAS CHECKED	
NO.	

DATE	
BY	
SURVEYED	
PLOTTED	
TEMPLATE	
NOTE BOOK	
AREAS CHECKED	
NO.	



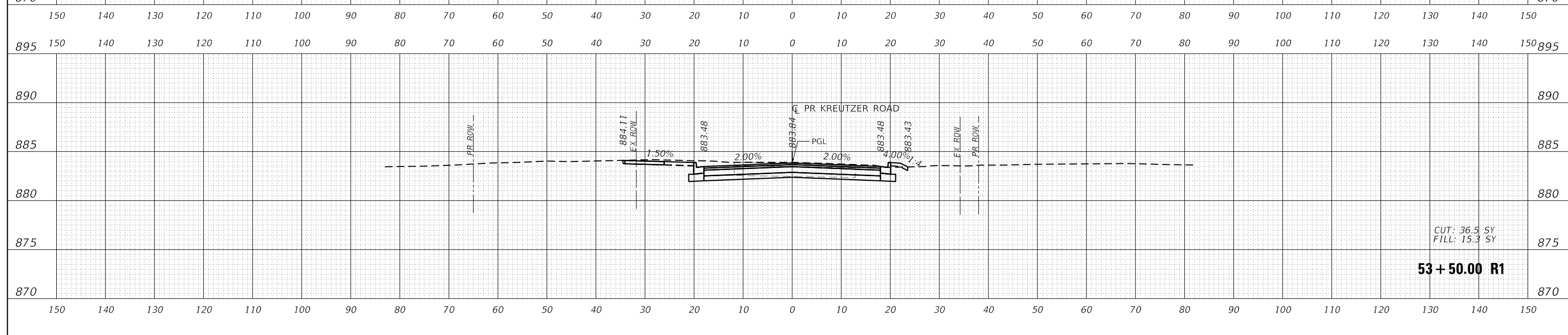
CUT: 31.1 SY
FILL: 26.6 SY

54 + 49.54 R1



CUT: 30.3 SY
FILL: 0.4 SY

53 + 93.51 R1



CUT: 36.5 SY
FILL: 15.3 SY

53 + 50.00 R1

MODEL: S:\MODEL\NAMES
FILE NAME: SP10ELS

USER NAME =	USERS	DESIGNED -	EJB	REVISED -	
		DRAWN -	EJB	REVISED -	
PLOT SCALE =	SSCALE\$	CHECKED -	KE	REVISED -	
PLOT DATE =	SDATES	DATE -		REVISED -	

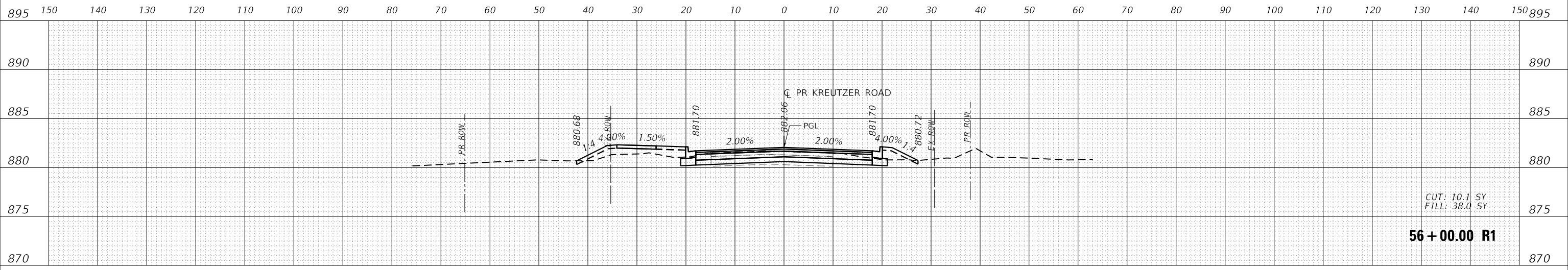
**STATE OF ILLINOIS
DEPARTMENT OF TRANSPORTATION**

**KREUTZER ROAD
CROSS SECTIONS**

SCALE: 1"=10' SHEET OF 48 SHEETS STA. 53+50.00 R1 TO STA. 54+49.54 R1

F.A.U. RTE.	SECTION	COUNTY	TOTAL SHEETS	SHEET NO.
2259	20-00050-00-PV	KANE	343	325
CONTRACT NO.				
ILLINOIS FED. AID PROJECT				

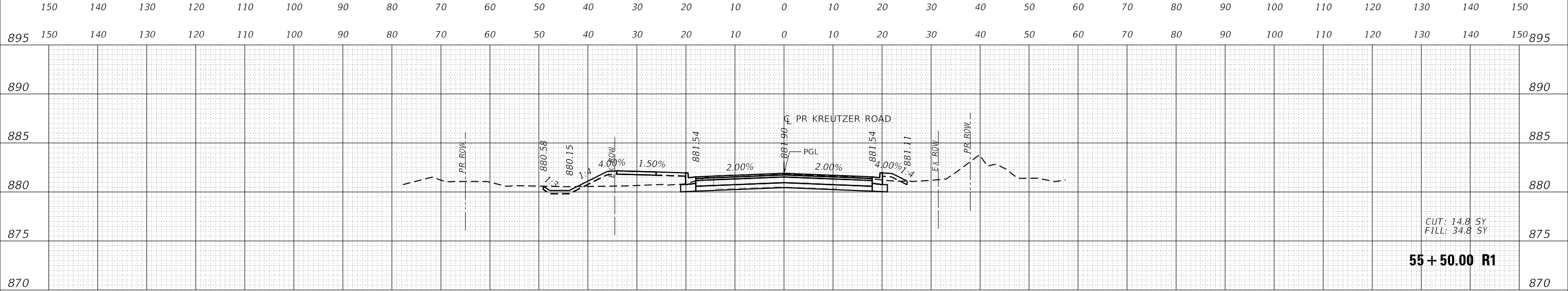
DATE	
BY	
SURVEYED	
PLOTTED	
TEMPLATE	
AREAS CHECKED	
FINAL SURVEY	
NOTE BOOK	
NO.	



CUT: 10.1 SY
FILL: 38.0 SY

56 + 00.00 R1

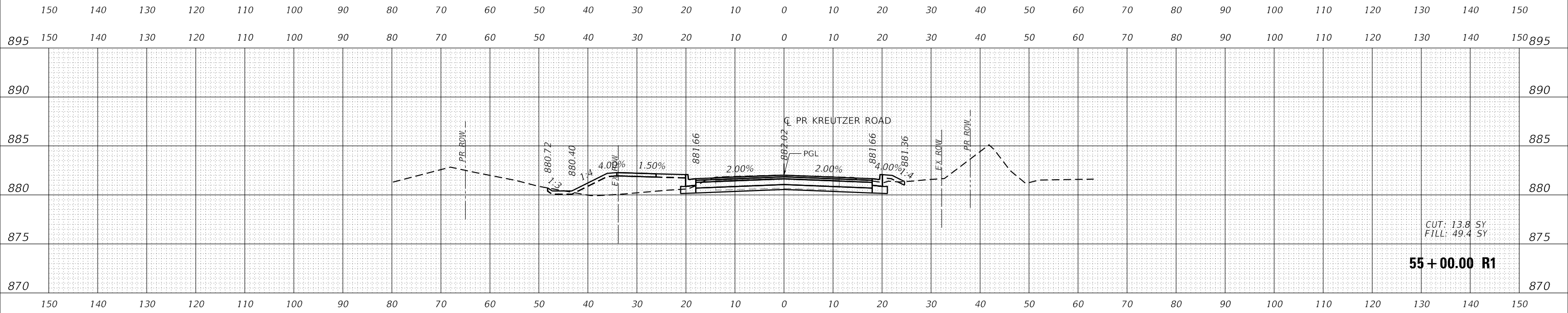
DATE	
BY	
SURVEYED	
PLOTTED	
TEMPLATE	
AREAS CHECKED	
ORIGINAL SURVEY	
NOTE BOOK	
NO.	



CUT: 14.8 SY
FILL: 34.8 SY

55 + 50.00 R1

DATE	
BY	
SURVEYED	
PLOTTED	
TEMPLATE	
AREAS CHECKED	
ORIGINAL SURVEY	
NOTE BOOK	
NO.	



CUT: 13.8 SY
FILL: 49.4 SY

55 + 00.00 R1

USER NAME =	USERS	DESIGNED -	EJB	REVISED -	
		DRAWN -	EJB	REVISED -	
PLOT SCALE =	SSCALE\$	CHECKED -	KE	REVISED -	
PLOT DATE =	SDATES	DATE -		REVISED -	

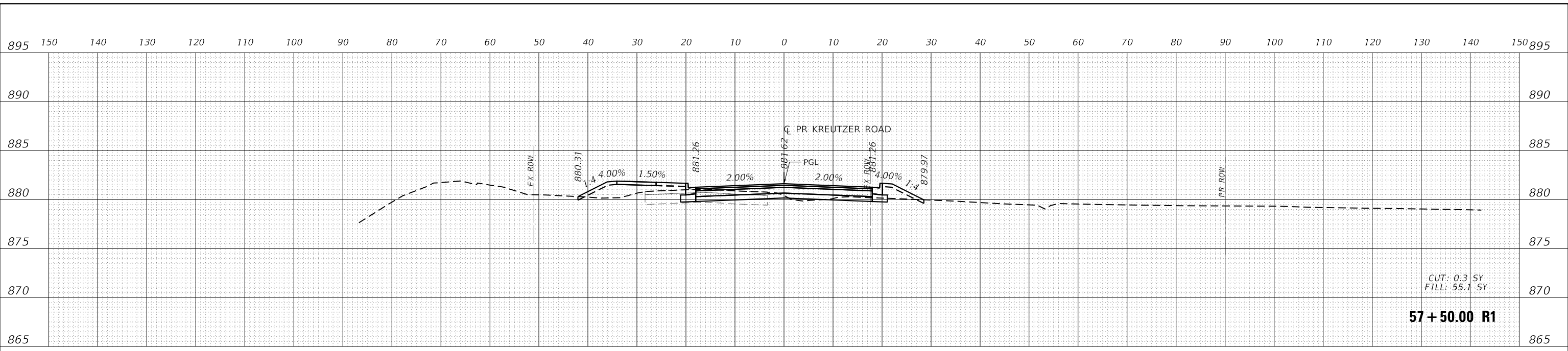
**STATE OF ILLINOIS
DEPARTMENT OF TRANSPORTATION**

**KREUTZER ROAD
CROSS SECTIONS**

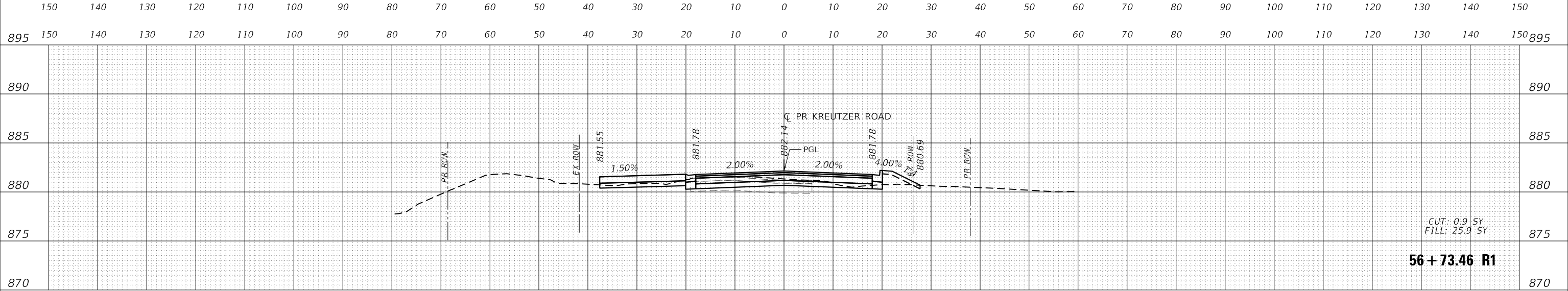
SCALE: 1"=10' SHEET OF 48 SHEETS STA. 55+00.00 R1 TO STA. 56+00.00 R1

F.A.U. RTE.	SECTION	COUNTY	TOTAL SHEETS	SHEET NO.
2259	20-00050-00-PV	KANE	343	326
CONTRACT NO.				
ILLINOIS FED. AID PROJECT				

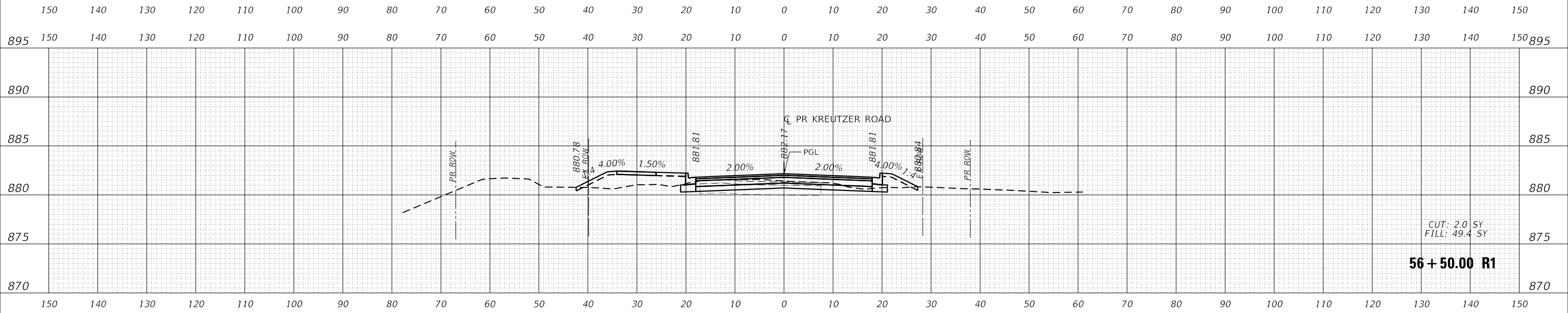
DATE	
BY	
SURVEYED	
PLOTTED	
TEMPLATE	
AREAS CHECKED	
AREAS CHECKED	
FINAL SURVEY NO.	
NOTE BOOK NO.	
AREAS CHECKED	



DATE	
BY	
SURVEYED	
PLOTTED	
TEMPLATE	
AREAS CHECKED	
AREAS CHECKED	
ORIGINAL SURVEY NO.	
NOTE BOOK NO.	
AREAS CHECKED	



DATE	
BY	
SURVEYED	
PLOTTED	
TEMPLATE	
AREAS CHECKED	
AREAS CHECKED	
ORIGINAL SURVEY NO.	
NOTE BOOK NO.	
AREAS CHECKED	



USER NAME =	USERS	DESIGNED -	EJB	REVISED -	
		DRAWN -	EJB	REVISED -	
PLOT SCALE =	SSCALE\$	CHECKED -	KE	REVISED -	
PLOT DATE =	SDATES	DATE -		REVISED -	

**STATE OF ILLINOIS
DEPARTMENT OF TRANSPORTATION**

**KREUTZER ROAD
CROSS SECTIONS**

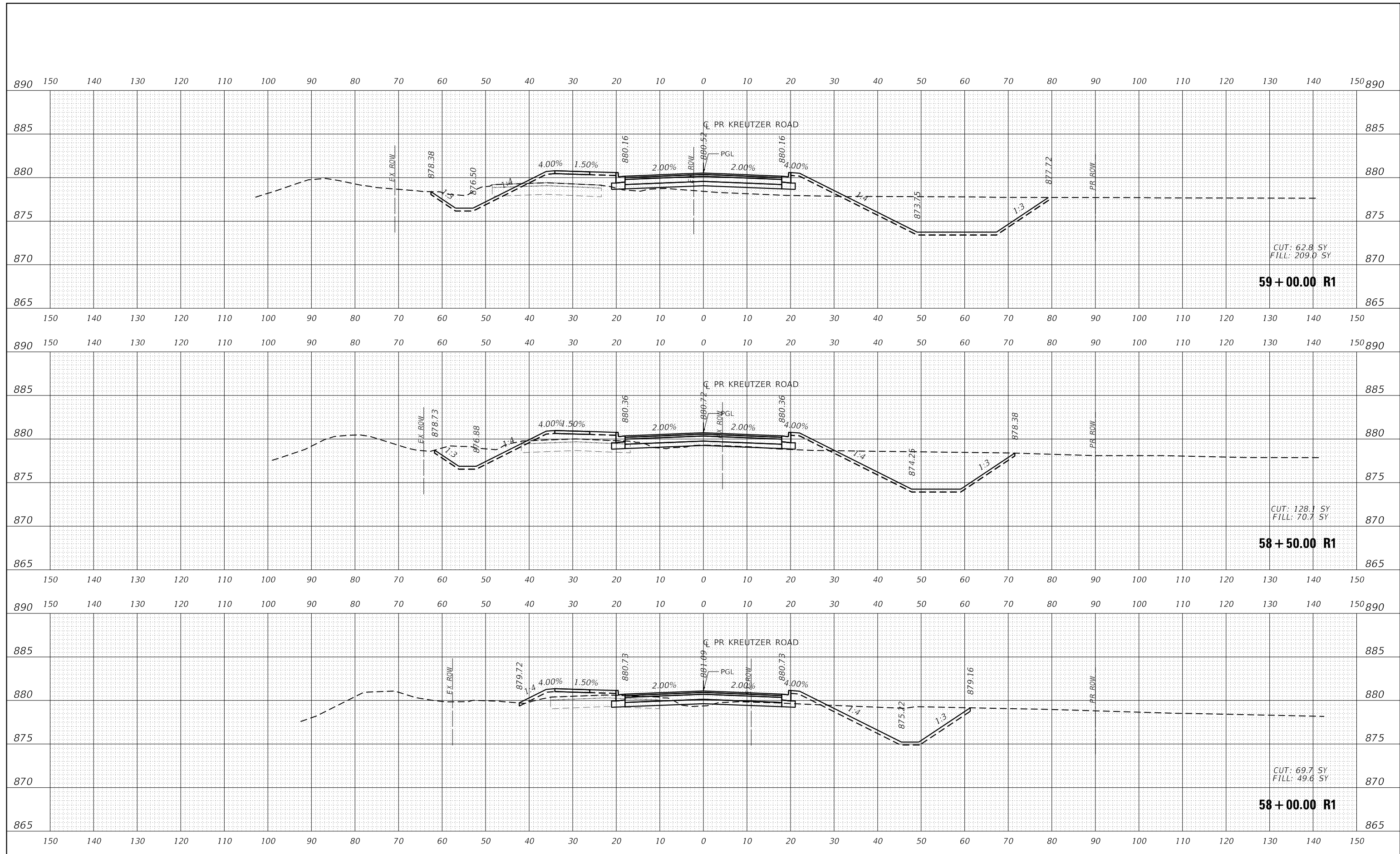
SCALE: 1"=10' SHEET OF 48 SHEETS STA. 56+50.00 R1 TO STA. 57+50.00 R1

F.A. U. RTE.	SECTION	COUNTY	TOTAL SHEETS	SHEET NO.
2259	20-00050-00-PV	KANE	343	327
CONTRACT NO.				
ILLINOIS FED. AID PROJECT				

DATE	
BY	
SURVEYED	
PLOTTED	
TEMPLATE	
AREAS	
CHECKED	
FINAL SURVEY	
NOTE BOOK	
NO.	

DATE	
BY	
SURVEYED	
PLOTTED	
TEMPLATE	
AREAS	
CHECKED	
ORIGINAL SURVEY	
NOTE BOOK	
NO.	

MODEL: S:\MODEL\NAMES
FILE NAME: SP1ELS



USER NAME =	USERS	DESIGNED -	EJB	REVISED -	
		DRAWN -	EJB	REVISED -	
PLOT SCALE =	SSCALE\$	CHECKED -	KE	REVISED -	
PLOT DATE =	SDATES	DATE -		REVISED -	

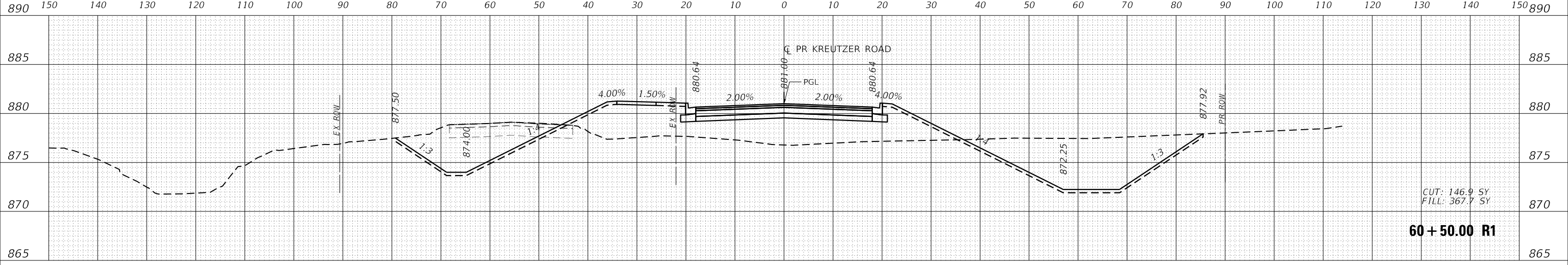
**STATE OF ILLINOIS
DEPARTMENT OF TRANSPORTATION**

SCALE: 1"=10'	SHEET	OF 48	SHEETS	STA. 58+00.00 R1 TO STA. 59+00.00 R1
---------------	-------	-------	--------	--------------------------------------

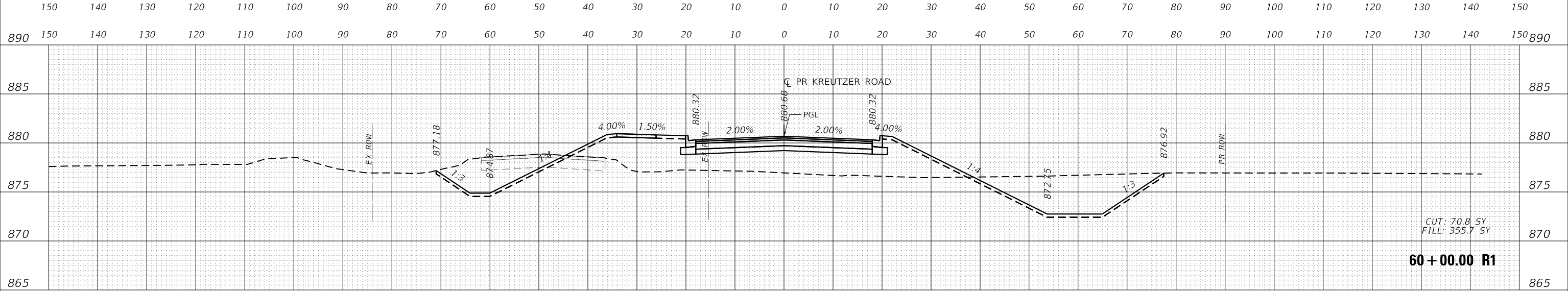
**KREUTZER ROAD
CROSS SECTIONS**

F.A. U. RTE.	SECTION	COUNTY	TOTAL SHEETS	SHEET NO.
2259	20-00050-00-PV	KANE	343	328
CONTRACT NO.				
ILLINOIS FED. AID PROJECT				

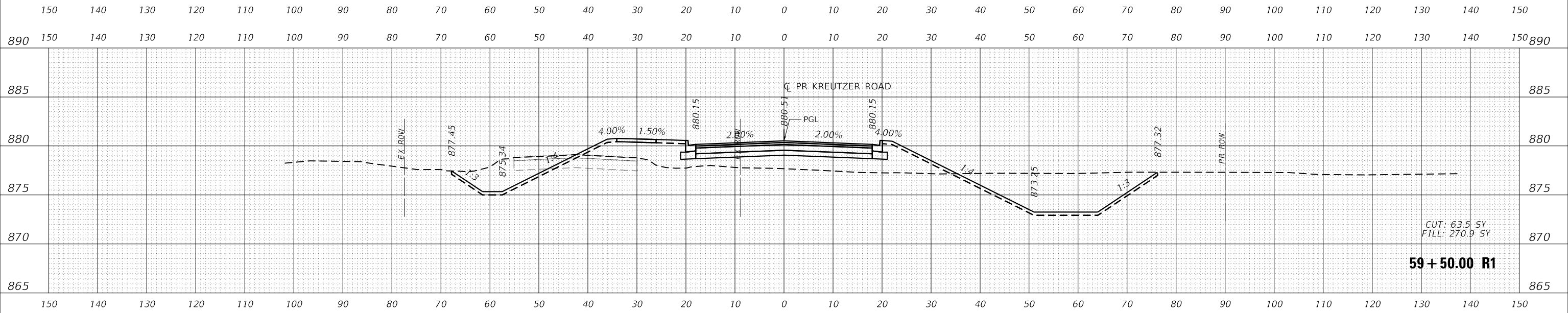
DATE	
BY	
SURVEYED	
PLOTTED	
TEMPLATE	
NOTE BOOK	
AREAS CHECKED	
NO.	



DATE	
BY	
SURVEYED	
PLOTTED	
TEMPLATE	
NOTE BOOK	
AREAS CHECKED	
NO.	



DATE	
BY	
SURVEYED	
PLOTTED	
TEMPLATE	
NOTE BOOK	
AREAS CHECKED	
NO.	



USER NAME =	USERS	DESIGNED -	EJB	REVISED -	
		DRAWN -	EJB	REVISED -	
PLOT SCALE =	SSCALE\$	CHECKED -	KE	REVISED -	
PLOT DATE =	SDATES	DATE -		REVISED -	

**STATE OF ILLINOIS
DEPARTMENT OF TRANSPORTATION**

**KREUTZER ROAD
CROSS SECTIONS**

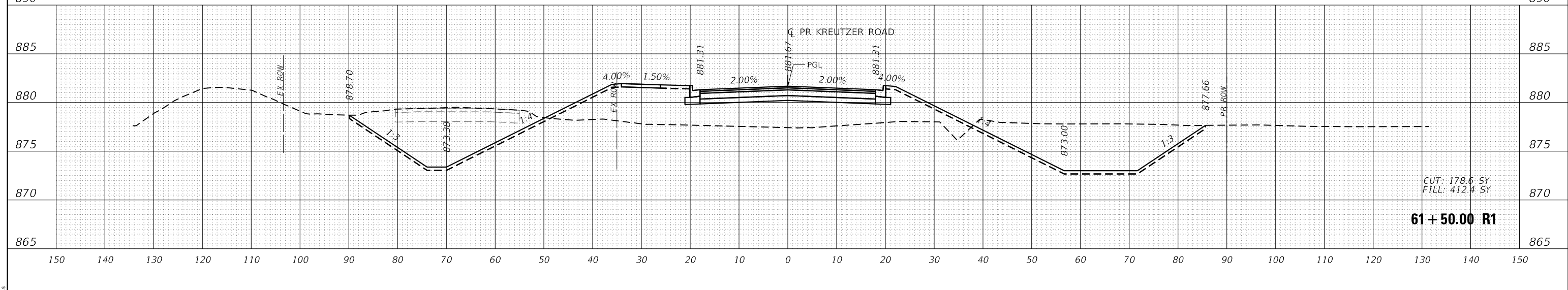
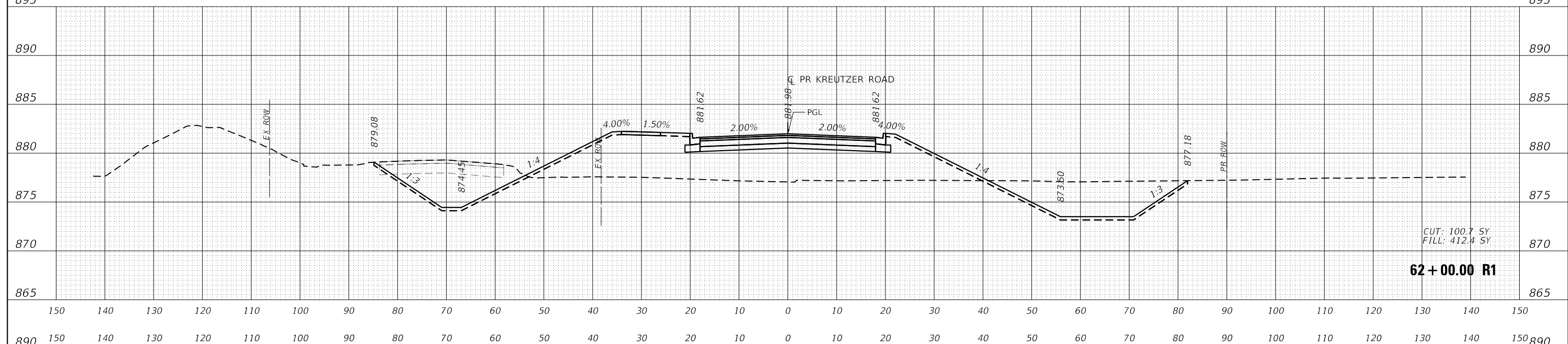
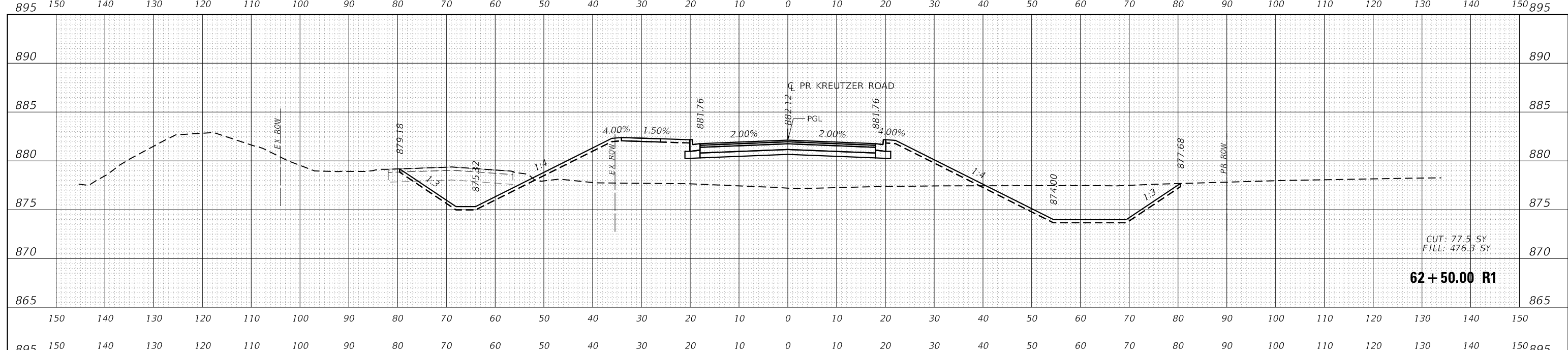
SCALE: 1"=10' SHEET OF 48 SHEETS STA. 59+50.00 R1 TO STA. 60+50.00 R1

F.A.U. RTE.	SECTION	COUNTY	TOTAL SHEETS	SHEET NO.
2259	20-00050-00-PV	KANE	343	329
CONTRACT NO.				
ILLINOIS FED. AID PROJECT				

DATE	
BY	
FINAL SURVEY	
NO.	
SURVEYED	
PLOTTED	
TEMPLATE	
AREAS CHECKED	
AREAS CHECKED	

DATE	
BY	
ORIGINAL SURVEY	
NO.	
SURVEYED	
PLOTTED	
TEMPLATE	
AREAS CHECKED	
AREAS CHECKED	

MODEL: S:\MODEL\NAMES
FILE NAME: SP1ELS



USER NAME =	USERS	DESIGNED -	EJB	REVISED -	
		DRAWN -	EJB	REVISED -	
PLOT SCALE =	SSCALE\$	CHECKED -	KE	REVISED -	
PLOT DATE =	SDATES	DATE -		REVISED -	

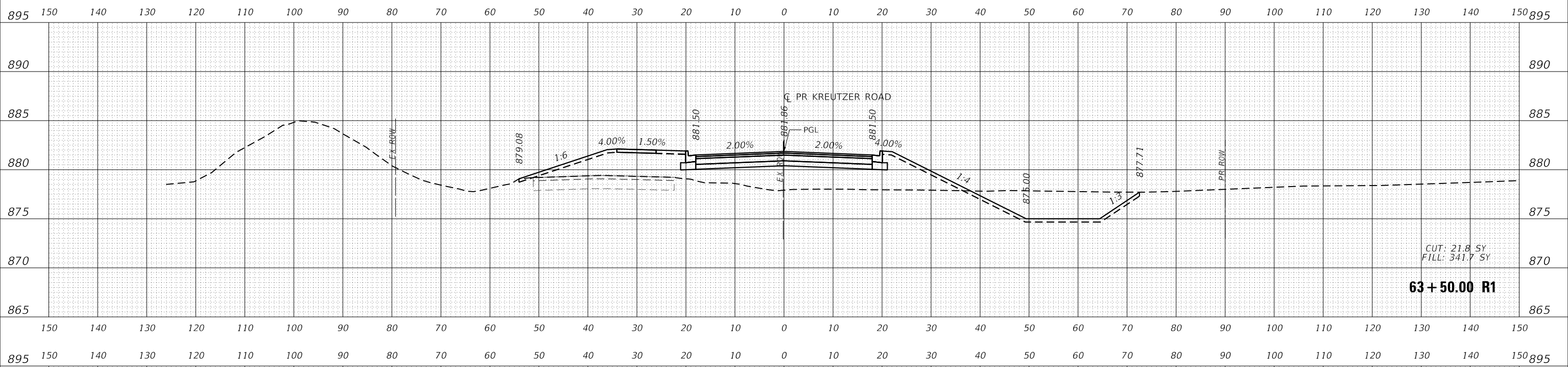
**STATE OF ILLINOIS
DEPARTMENT OF TRANSPORTATION**

**KREUTZER ROAD
CROSS SECTIONS**

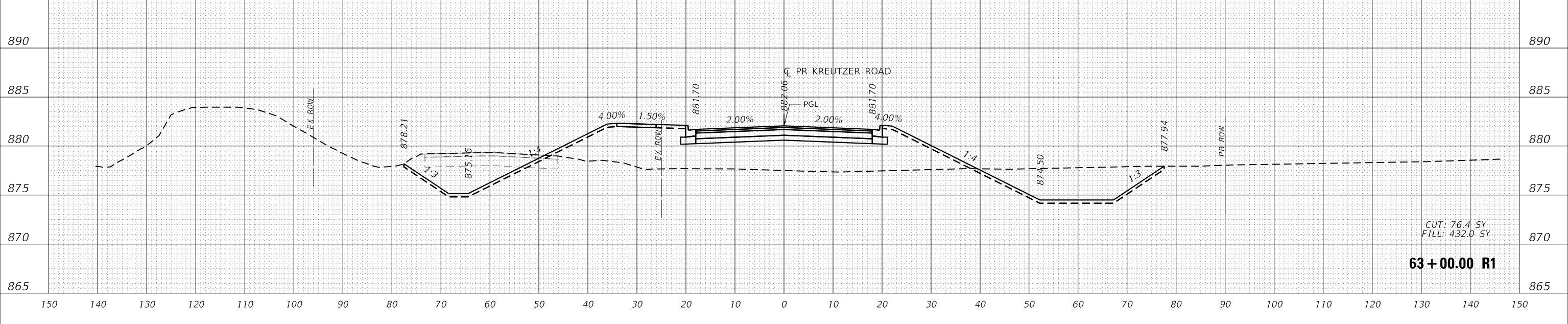
SCALE: 1"=10' SHEET OF 48 SHEETS STA. 61+50.00 R1 TO STA. 62+50.00 R1

F.A.U. RTE.	SECTION	COUNTY	TOTAL SHEETS	SHEET NO.
2259	20-00050-00-PV	KANE	343	330
CONTRACT NO.				
ILLINOIS FED. AID PROJECT				

DATE	
BY	
SURVEYED	
PLOTTED	
TEMPLATE	
AREAS	
AREAS CHECKED	
FINAL SURVEY NO.	
NOTE BOOK NO.	
AREAS CHECKED	



DATE	
BY	
SURVEYED	
PLOTTED	
TEMPLATE	
AREAS	
AREAS CHECKED	
ORIGINAL SURVEY NO.	
NOTE BOOK NO.	
AREAS CHECKED	



MODEL: S:\MODEL\NAMES
FILE NAME: SFILES

USER NAME =	USERS	DESIGNED -	EJB	REVISED -	
		DRAWN -	EJB	REVISED -	
PLOT SCALE =	SSCALE\$	CHECKED -	KE	REVISED -	
PLOT DATE =	SDATES	DATE -		REVISED -	

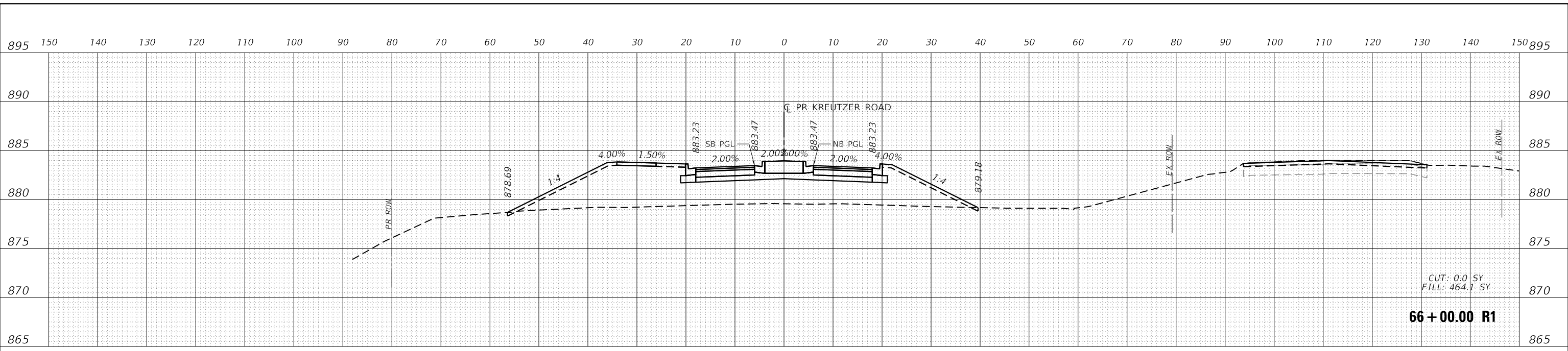
**STATE OF ILLINOIS
DEPARTMENT OF TRANSPORTATION**

**KREUTZER ROAD
CROSS SECTIONS**

SCALE: 1"=10' SHEET OF 48 SHEETS STA. 63+00.00 R1 TO STA. 63+50.00 R1

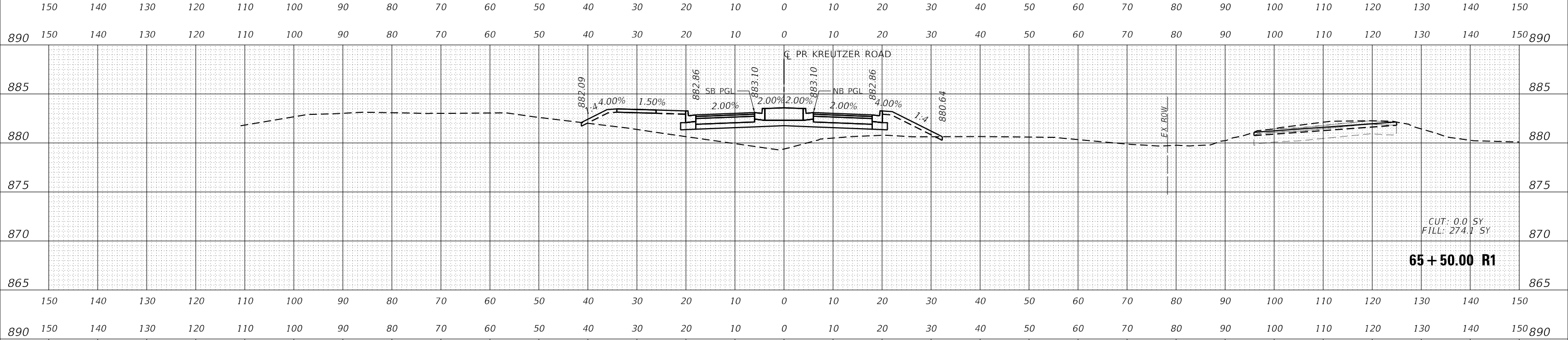
F.A.U. RTE.	SECTION	COUNTY	TOTAL SHEETS	SHEET NO.
2259	20-00050-00-PV	KANE	343	331
CONTRACT NO.				
ILLINOIS FED. AID PROJECT				

DATE	
BY	
SURVEYED	
PLOTTED	
TEMPLATE	
AREAS CHECKED	
FINAL SURVEY	
NOTE BOOK	
NO.	

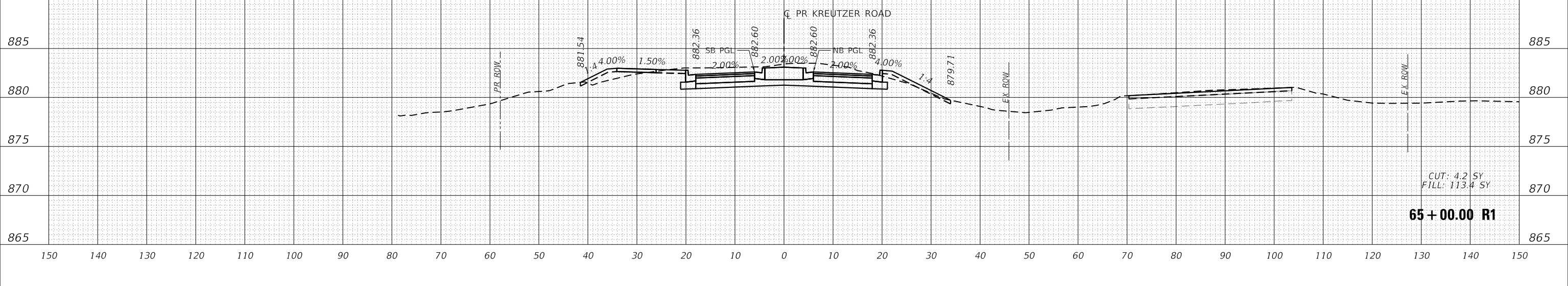


66 + 00.00 R1

DATE	
BY	
SURVEYED	
PLOTTED	
TEMPLATE	
AREAS CHECKED	
ORIGINAL SURVEY	
NOTE BOOK	
NO.	



65 + 50.00 R1



65 + 00.00 R1

MODEL: S:\MODEL\NAMES
FILE NAME: SFILES

USER NAME = SUSERS	DESIGNED - EJB	REVISED -
	DRAWN - EJB	REVISED -
PLOT SCALE = SSCALE\$	CHECKED - KE	REVISED -
PLOT DATE = SDATES	DATE -	REVISED -

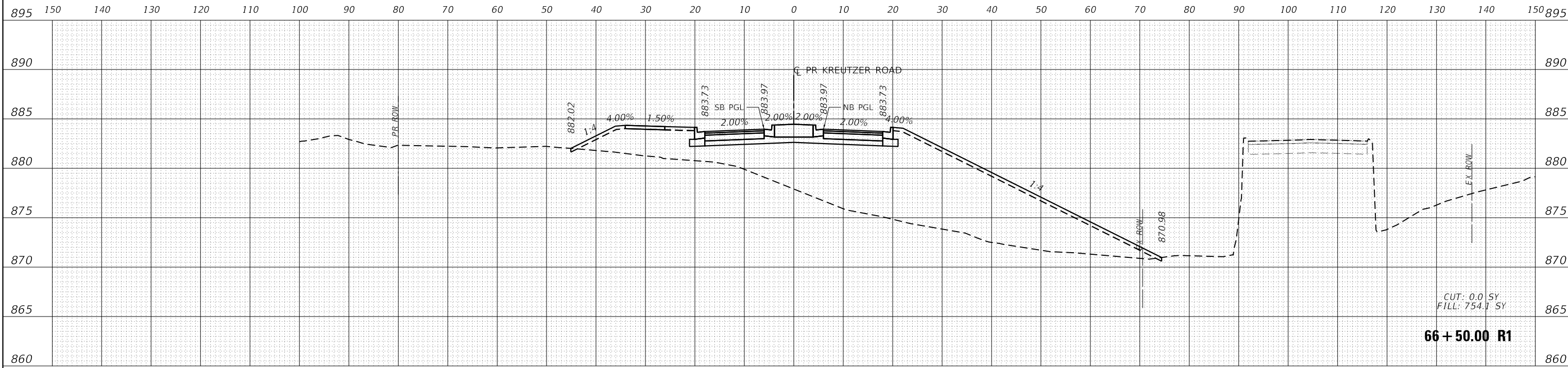
**STATE OF ILLINOIS
DEPARTMENT OF TRANSPORTATION**

**KREUTZER ROAD
CROSS SECTIONS**

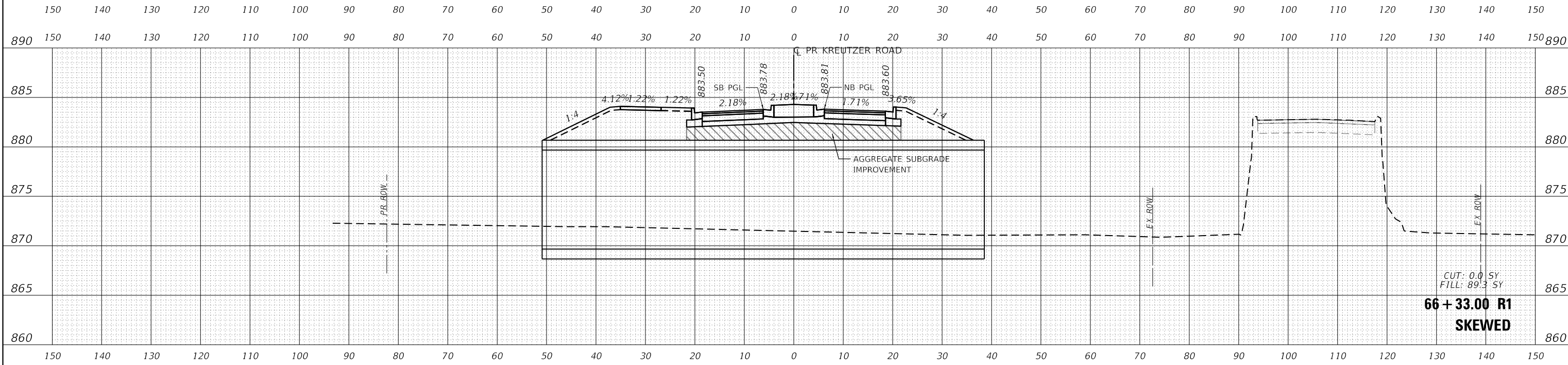
SCALE: 1"=10' SHEET OF 48 SHEETS STA. 65+00.00 R1 TO STA. 66+00.00 R1

F.A.U. RTE.	SECTION	COUNTY	TOTAL SHEETS	SHEET NO.
2259	20-00050-00-PV	KANE	343	333
CONTRACT NO.				
ILLINOIS FED. AID PROJECT				

DATE	
BY	
FINAL SURVEY	SURVEYED
NOTE BOOK	PLOTTED
NO.	TEMPLATE
	AREAS CHECKED
	AREAS CHECKED



DATE	
BY	
ORIGINAL SURVEY	SURVEYED
NOTE BOOK	PLOTTED
NO.	TEMPLATE
	AREAS CHECKED
	AREAS CHECKED



MODEL: S:\MODEL\NAMES
FILE NAME: SFILES

USER NAME = SUSERS	DESIGNED - EJB	REVISED -
	DRAWN - EJB	REVISED -
PLOT SCALE = SSCALE\$	CHECKED - KE	REVISED -
PLOT DATE = SDATES	DATE -	REVISED -

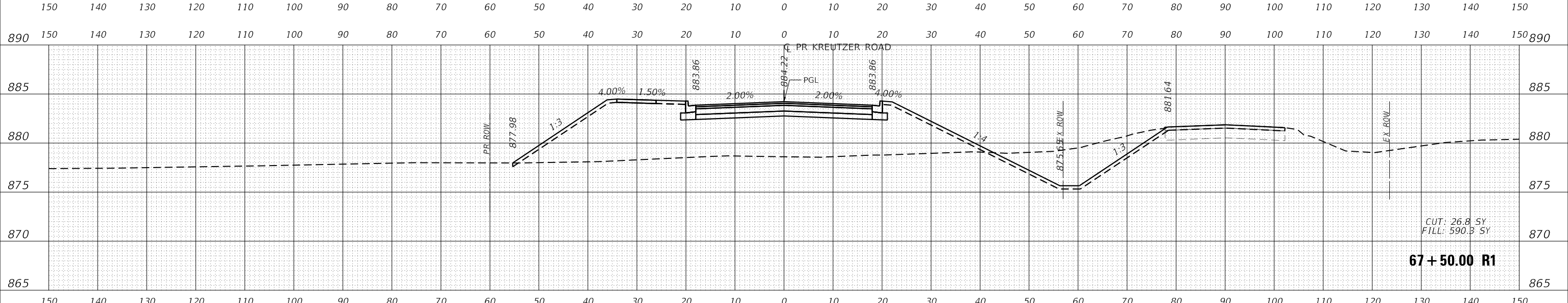
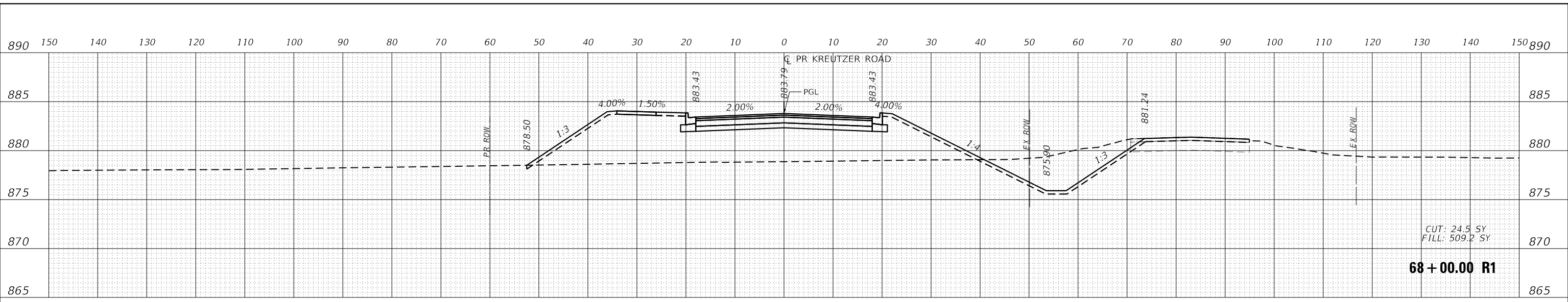
**STATE OF ILLINOIS
DEPARTMENT OF TRANSPORTATION**

**KREUTZER ROAD
CROSS SECTIONS**

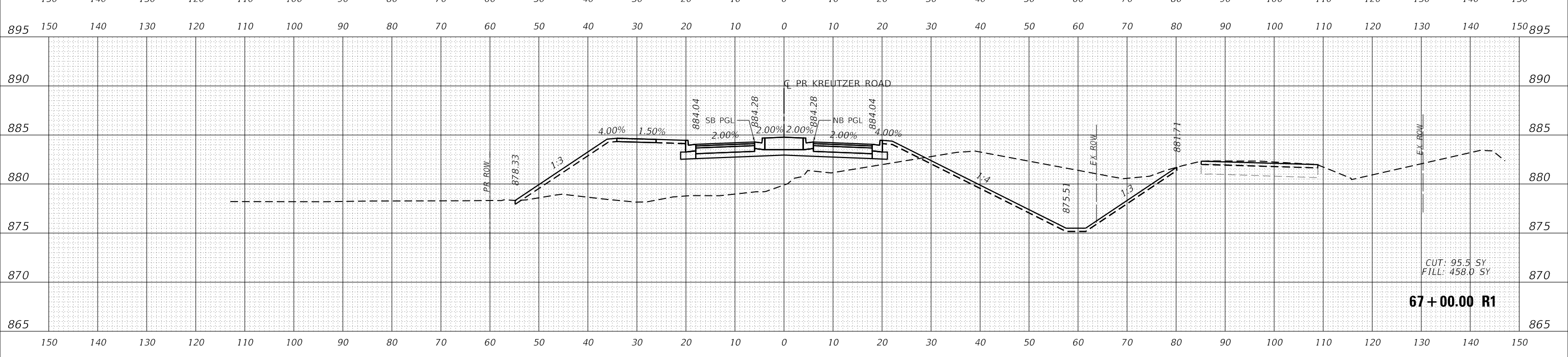
SCALE: 1"=10' SHEET OF 48 SHEETS STA. 66+33.00 R1 TO STA. 66+50.00 R1

F.A.U. RTE.	SECTION	COUNTY	TOTAL SHEETS	SHEET NO.
2259	20-00050-00-PV	KANE	343	334
CONTRACT NO.				
ILLINOIS FED. AID PROJECT				

DATE	
BY	
FINAL SURVEY NO.	
SURVEYED PLOTTED	
NOTE BOOK TEMPLATE	
AREAS CHECKED	



DATE	
BY	
ORIGINAL SURVEY NO.	
SURVEYED PLOTTED	
NOTE BOOK TEMPLATE	
AREAS CHECKED	



USER NAME =	USERS	DESIGNED -	EJB	REVISED -	
		DRAWN -	EJB	REVISED -	
PLOT SCALE =	SSCALE\$	CHECKED -	KE	REVISED -	
PLOT DATE =	SDATES	DATE -		REVISED -	

**STATE OF ILLINOIS
DEPARTMENT OF TRANSPORTATION**

**KREUTZER ROAD
CROSS SECTIONS**

SCALE: 1"=10' SHEET OF 48 SHEETS STA. 67+00.00 R1 TO STA. 68+00.00 R1

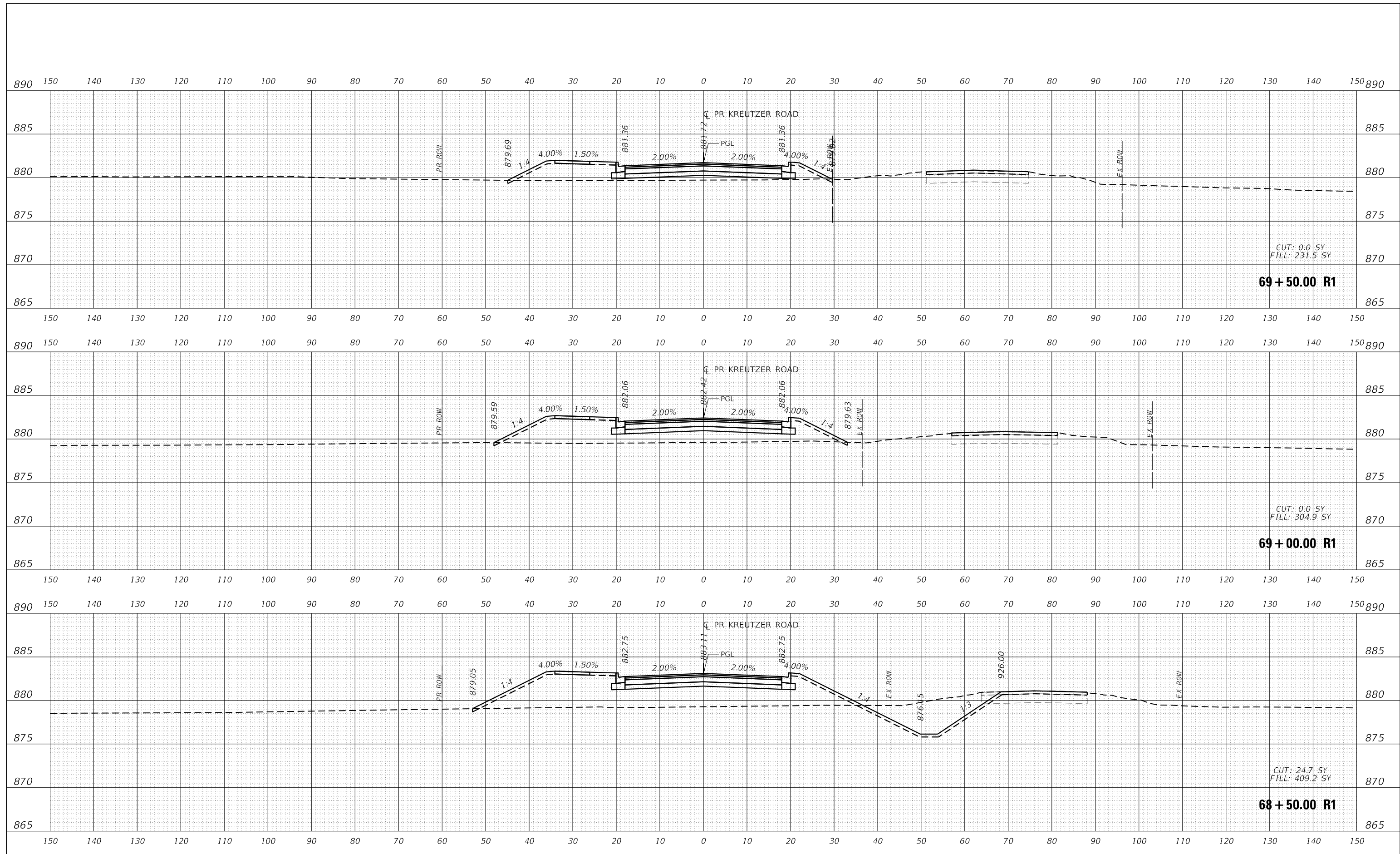
F.A. U. RTE.	SECTION	COUNTY	TOTAL SHEETS	SHEET NO.
2259	20-00050-00-PV	KANE	343	335
CONTRACT NO.				
ILLINOIS FED. AID PROJECT				

MODEL: S:\MODEL\NAMES
FILE NAME: SP1ELS

DATE	
BY	
SURVEYED	
PLOTTED	
TEMPLATE	
AREAS	
AREAS CHECKED	
FINAL SURVEY	
NOTE BOOK	
NO.	

DATE	
BY	
SURVEYED	
PLOTTED	
TEMPLATE	
AREAS	
AREAS CHECKED	
ORIGINAL SURVEY	
NOTE BOOK	
NO.	

MODEL: S:\MODEL\NAMES
FILE NAME: SP1ELS



USER NAME =	USERS	DESIGNED -	EJB	REVISED -	
		DRAWN -	EJB	REVISED -	
PLOT SCALE =	SSCALE\$	CHECKED -	KE	REVISED -	
PLOT DATE =	SDATES	DATE -		REVISED -	

**STATE OF ILLINOIS
DEPARTMENT OF TRANSPORTATION**

**KREUTZER ROAD
CROSS SECTIONS**

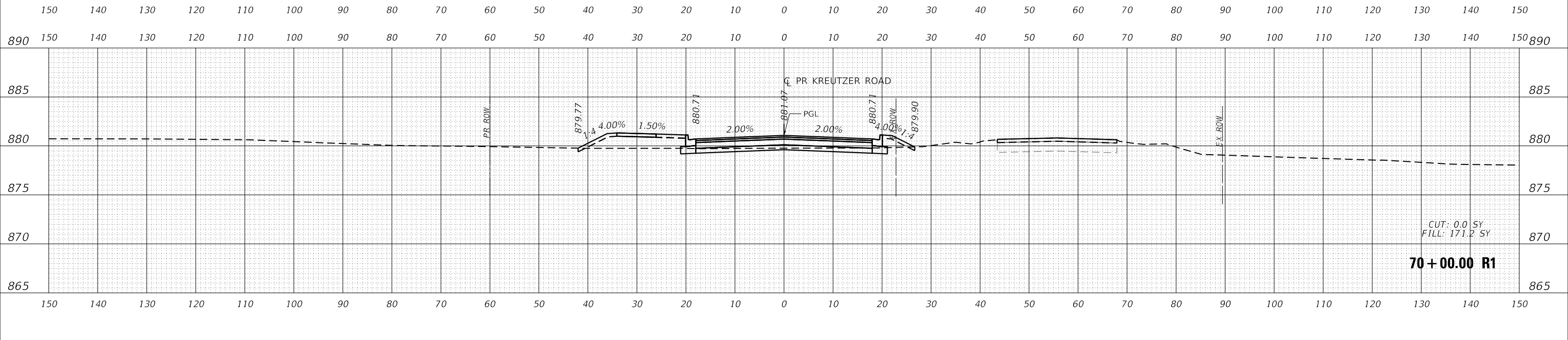
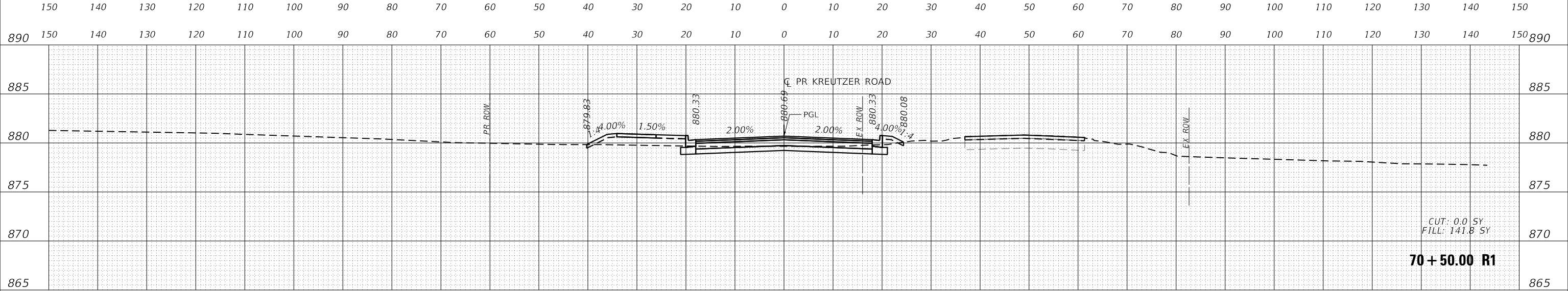
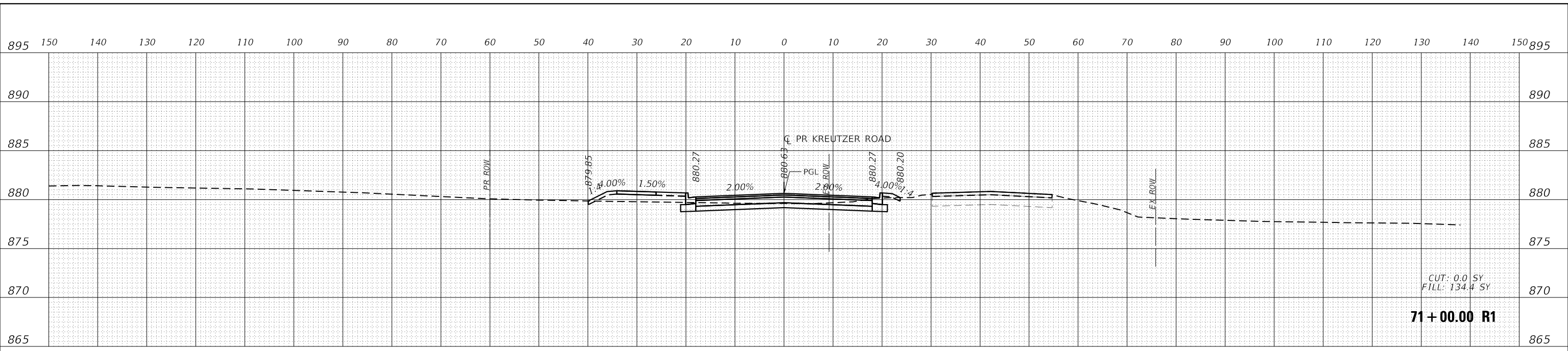
SCALE: 1"=10' SHEET OF 48 SHEETS STA. 68+50.00 R1 TO STA. 69+50.00 R1

F.A. U. RTE.	SECTION	COUNTY	TOTAL SHEETS	SHEET NO.
2259	20-00050-00-PV	KANE	343	336
CONTRACT NO.				
ILLINOIS FED. AID PROJECT				

DATE	
BY	
SURVEYED	
PLOTTED	
TEMPLATE	
NOTE BOOK	
AREAS CHECKED	
NO.	

DATE	
BY	
SURVEYED	
PLOTTED	
TEMPLATE	
NOTE BOOK	
AREAS CHECKED	
NO.	

MODEL: S:\MODEL\NAMES
FILE NAME: SP1ELS



USER NAME =	USERS	DESIGNED -	EJB	REVISED -	
		DRAWN -	EJB	REVISED -	
PLOT SCALE =	SSCALE\$	CHECKED -	KE	REVISED -	
PLOT DATE =	SDATES	DATE -		REVISED -	

**STATE OF ILLINOIS
DEPARTMENT OF TRANSPORTATION**

**KREUTZER ROAD
CROSS SECTIONS**

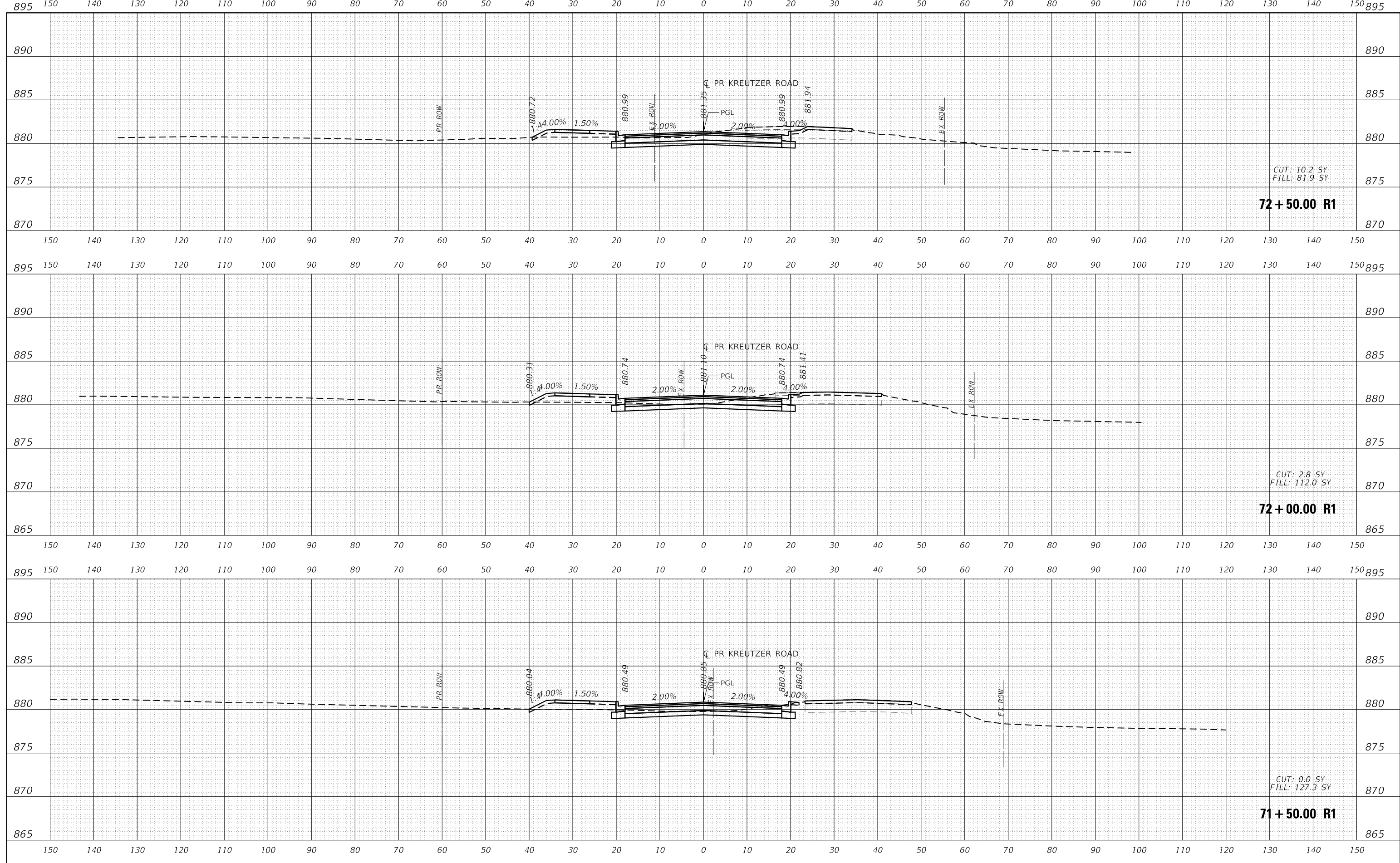
SCALE: 1"=10' SHEET OF 48 SHEETS STA. 70+00.00 R1 TO STA. 71+00.00 R1

F.A.U. RTE.	SECTION	COUNTY	TOTAL SHEETS	SHEET NO.
2259	20-00050-00-PV	KANE	343	337
CONTRACT NO.				
ILLINOIS FED. AID PROJECT				

FINAL SURVEY NO.	SURVEYED	DATE
NOTE BOOK	PLOTTED	
AREAS CHECKED	TEMPLATE	
	AREAS CHECKED	

ORIGINAL SURVEY NO.	SURVEYED	DATE
NOTE BOOK	PLOTTED	
AREAS CHECKED	TEMPLATE	
	AREAS CHECKED	

MODEL: S:\MODEL\NAMES
FILE NAME: SP1ELS



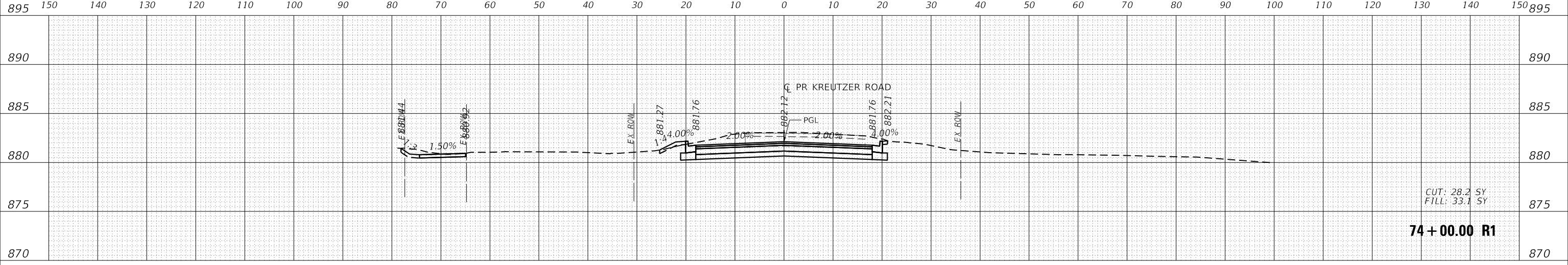
USER NAME =	USERS	DESIGNED -	EJB	REVISED -	
		DRAWN -	EJB	REVISED -	
PLOT SCALE =	SSCALE\$	CHECKED -	KE	REVISED -	
PLOT DATE =	SDATES	DATE -		REVISED -	

**STATE OF ILLINOIS
DEPARTMENT OF TRANSPORTATION**

KREUTZER ROAD CROSS SECTIONS	
SCALE: 1"=10'	SHEET OF 48 SHEETS
STA. 71+50.00 R1 TO STA. 72+50.00 R1	

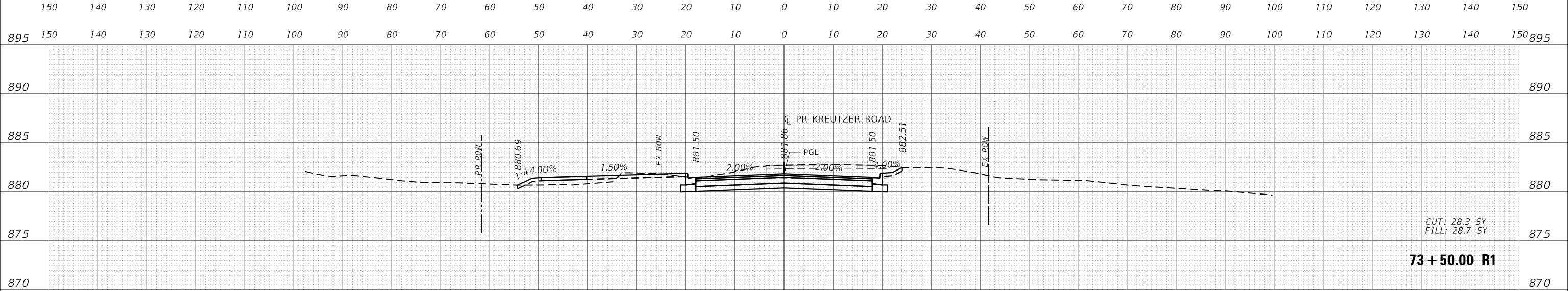
F.A.U. RTE.	SECTION	COUNTY	TOTAL SHEETS	SHEET NO.
2259	20-00050-00-PV	KANE	343	338
CONTRACT NO.				
ILLINOIS FED. AID PROJECT				

DATE	
BY	
FINAL SURVEY	SURVEYED
NOTE BOOK	PLOTTED
NO.	TEMPLATE
	AREAS CHECKED
	AREAS CHECKED



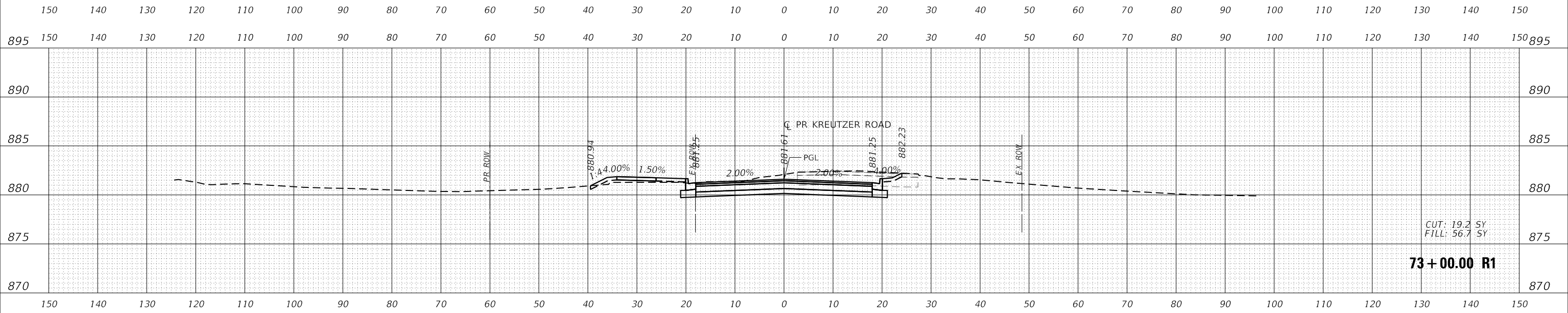
CUT: 28.2 SY
FILL: 33.1 SY
74+00.00 R1

DATE	
BY	
ORIGINAL SURVEY	SURVEYED
NOTE BOOK	PLOTTED
NO.	TEMPLATE
	AREAS CHECKED
	AREAS CHECKED



CUT: 28.3 SY
FILL: 28.7 SY
73+50.00 R1

DATE	
BY	
ORIGINAL SURVEY	SURVEYED
NOTE BOOK	PLOTTED
NO.	TEMPLATE
	AREAS CHECKED
	AREAS CHECKED



CUT: 19.2 SY
FILL: 56.7 SY
73+00.00 R1

USER NAME =	USERS	DESIGNED -	EJB	REVISED -	
		DRAWN -	EJB	REVISED -	
PLOT SCALE =	SSCALE\$	CHECKED -	KE	REVISED -	
PLOT DATE =	SDATES	DATE -		REVISED -	

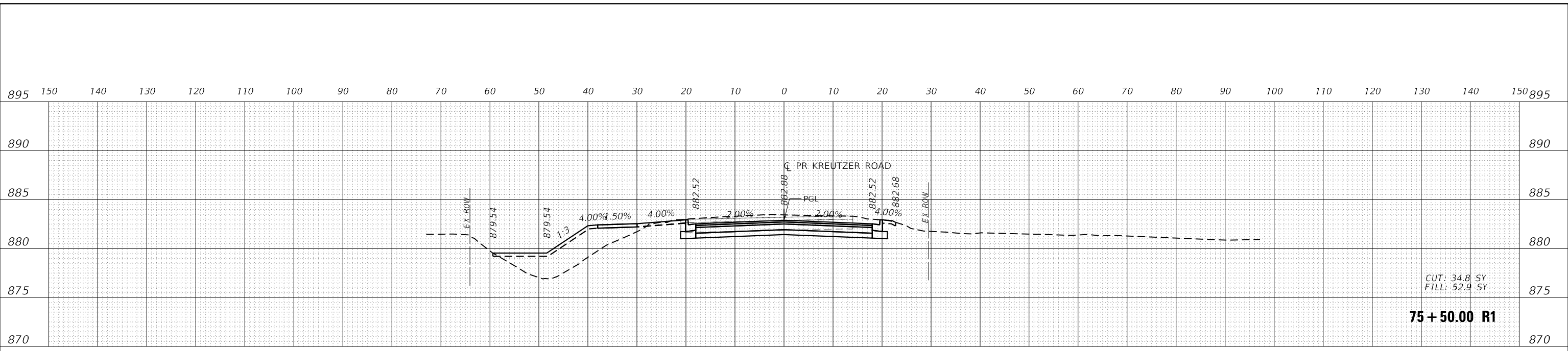
**STATE OF ILLINOIS
DEPARTMENT OF TRANSPORTATION**

**KREUTZER ROAD
CROSS SECTIONS**

SCALE: 1"=10' SHEET OF 48 SHEETS STA. 73+00.00 R1 TO STA. 74+00.00 R1

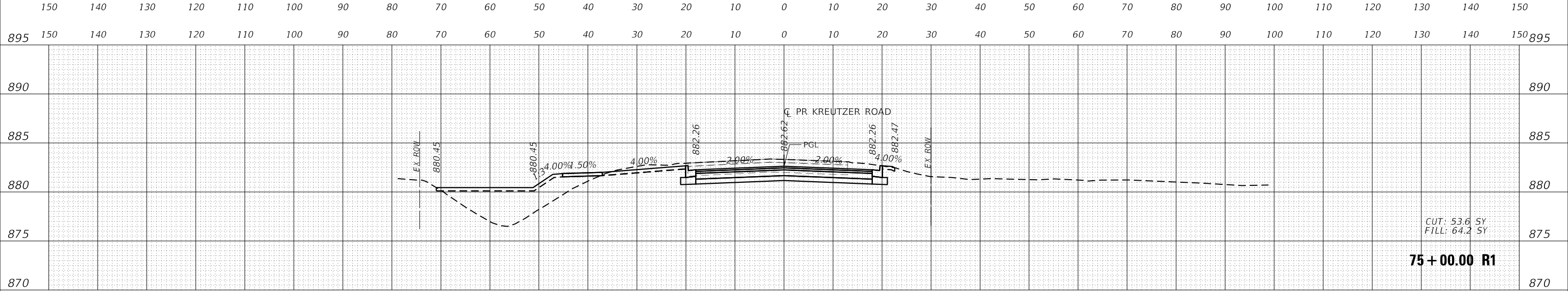
F.A.U. RTE.	SECTION	COUNTY	TOTAL SHEETS	SHEET NO.
2259	20-00050-00-PV	KANE	343	339
CONTRACT NO.				
ILLINOIS FED. AID PROJECT				

DATE	
BY	
SURVEYED	
PLOTTED	
TEMPLATE	
AREAS CHECKED	
FINAL SURVEY	
NOTE BOOK	
NO.	



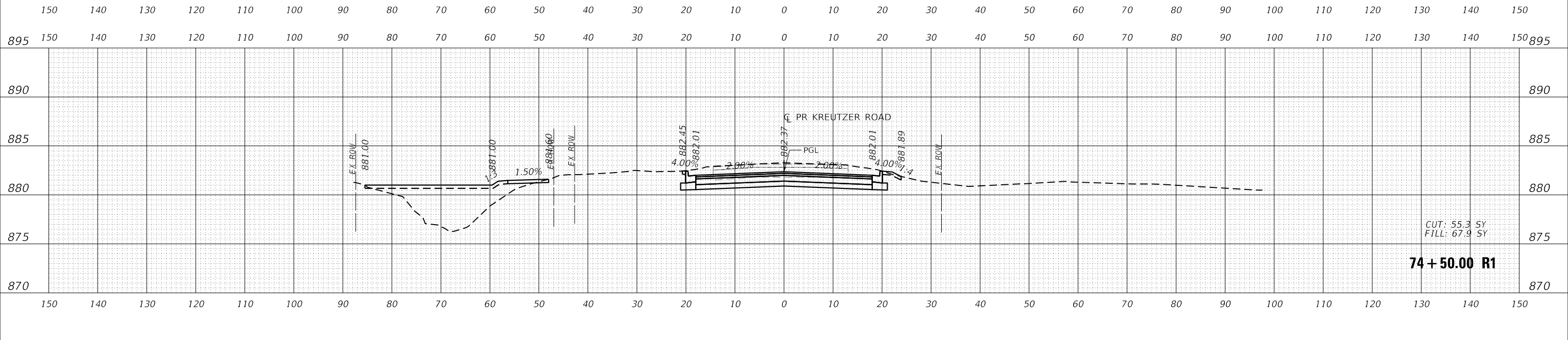
CUT: 34.8 SY
FILL: 52.9 SY
75 + 50.00 R1

DATE	
BY	
SURVEYED	
PLOTTED	
TEMPLATE	
AREAS CHECKED	
ORIGINAL SURVEY	
NOTE BOOK	
NO.	



CUT: 53.6 SY
FILL: 64.2 SY
75 + 00.00 R1

DATE	
BY	
SURVEYED	
PLOTTED	
TEMPLATE	
AREAS CHECKED	
ORIGINAL SURVEY	
NOTE BOOK	
NO.	



CUT: 55.3 SY
FILL: 67.9 SY
74 + 50.00 R1

USER NAME =	USERS	DESIGNED -	EJB	REVISED -	
		DRAWN -	EJB	REVISED -	
PLOT SCALE =	SSCALES	CHECKED -	KE	REVISED -	
PLOT DATE =	SDATES	DATE -		REVISED -	

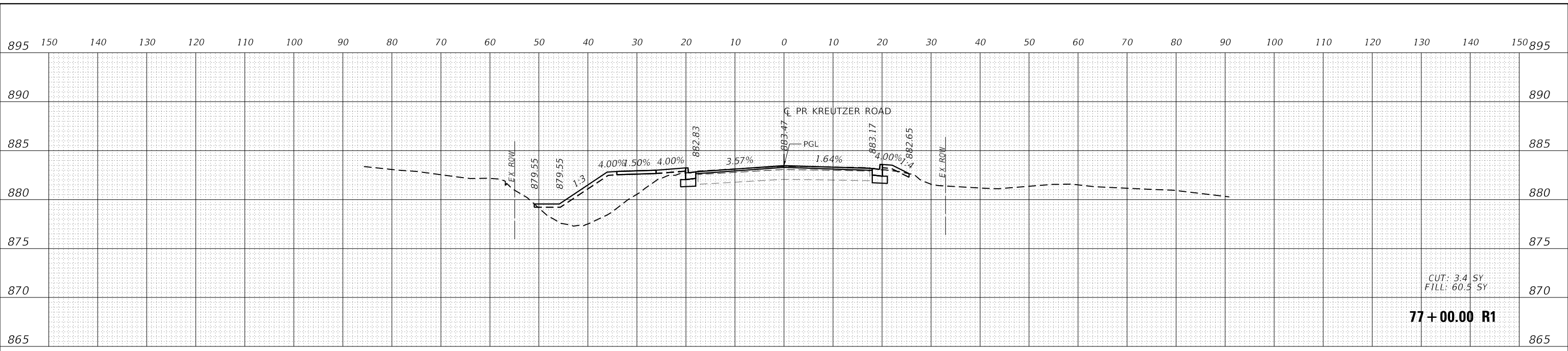
**STATE OF ILLINOIS
DEPARTMENT OF TRANSPORTATION**

**KREUTZER ROAD
CROSS SECTIONS**

SCALE: 1"=10' SHEET OF 48 SHEETS STA. 74+50.00 R1 TO STA. 75+50.00 R1

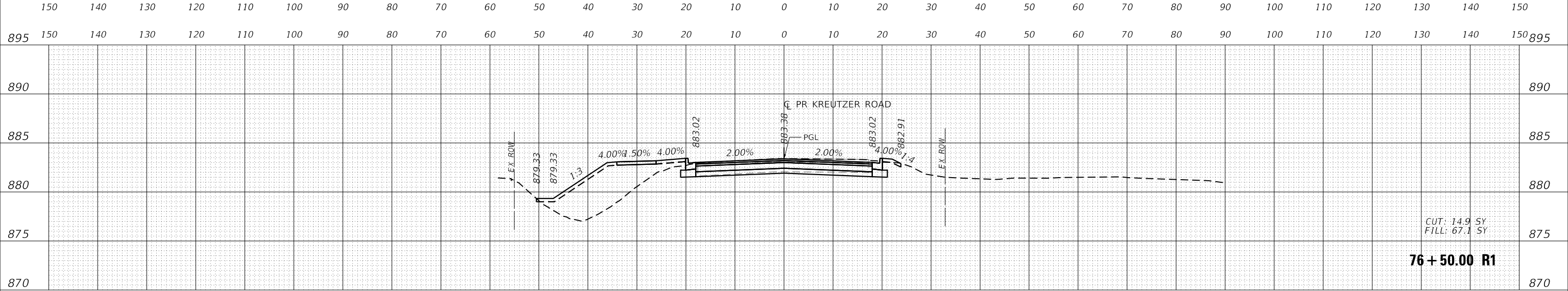
F.A.U. RTE.	SECTION	COUNTY	TOTAL SHEETS	SHEET NO.
2259	20-00050-00-PV	KANE	343	340
CONTRACT NO.				
ILLINOIS FED. AID PROJECT				

DATE	
BY	
SURVEYED	
PLOTTED	
TEMPLATE	
NOTE BOOK	
AREAS CHECKED	
AREAS CHECKED	
NO.	



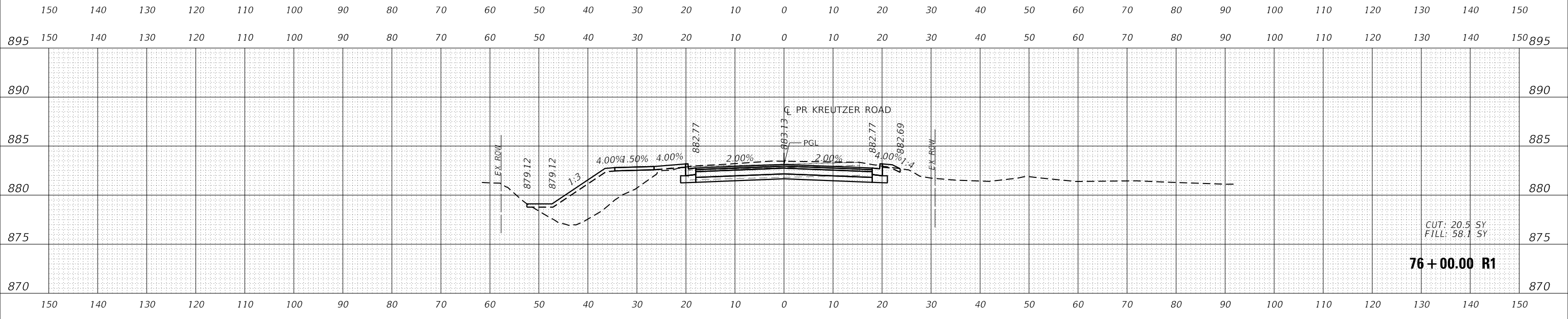
CUT: 3.4 SY
 FILL: 60.5 SY
77+00.00 R1

DATE	
BY	
SURVEYED	
PLOTTED	
TEMPLATE	
NOTE BOOK	
AREAS CHECKED	
AREAS CHECKED	
NO.	



CUT: 14.9 SY
 FILL: 67.1 SY
76+50.00 R1

DATE	
BY	
SURVEYED	
PLOTTED	
TEMPLATE	
NOTE BOOK	
AREAS CHECKED	
AREAS CHECKED	
NO.	



CUT: 20.5 SY
 FILL: 58.1 SY
76+00.00 R1

USER NAME =	USERS	DESIGNED -	EJB	REVISED -	
		DRAWN -	EJB	REVISED -	
PLOT SCALE =	SSCALE\$	CHECKED -	KE	REVISED -	
PLOT DATE =	SDATES	DATE -		REVISED -	

**STATE OF ILLINOIS
 DEPARTMENT OF TRANSPORTATION**

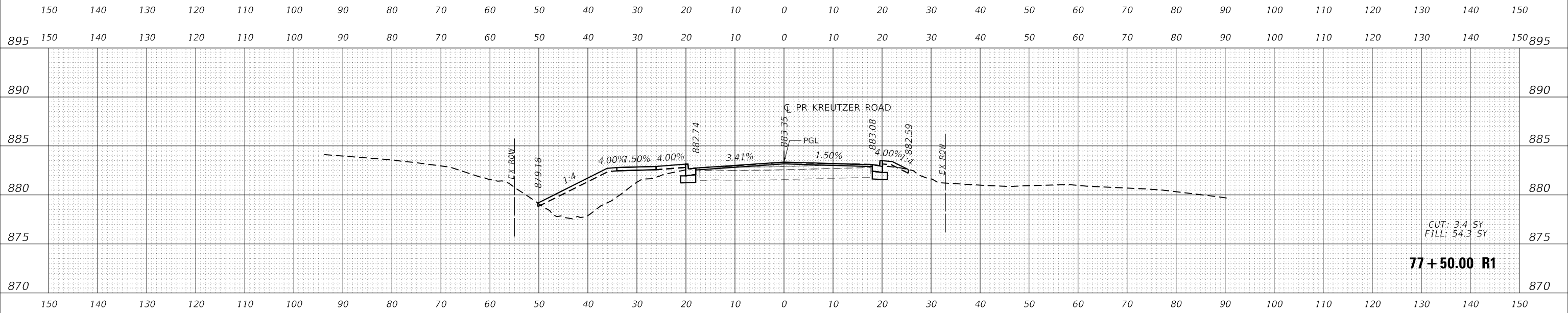
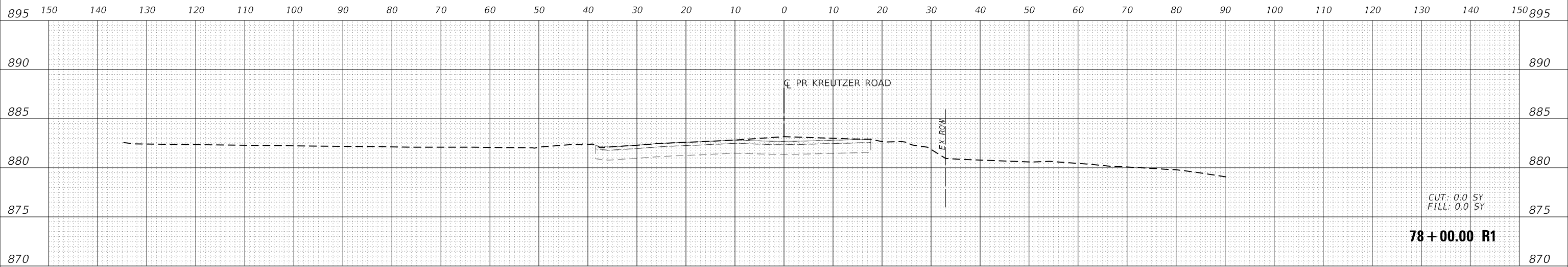
**KREUTZER ROAD
 CROSS SECTIONS**

SCALE: 1"=10' SHEET OF 48 SHEETS STA. 76+00.00 R1 TO STA. 77+00.00 R1

F.A.U. RTE.	SECTION	COUNTY	TOTAL SHEETS	SHEET NO.
2259	20-00050-00-PV	KANE	343	341
CONTRACT NO.				
ILLINOIS FED. AID PROJECT				

FINAL SURVEY NO.	SURVEYED	DATE
NOTE BOOK NO.	PLOTTED	BY
AREAS CHECKED	TEMPLATE	
	AREAS CHECKED	

ORIGINAL SURVEY NO.	SURVEYED	DATE
NOTE BOOK NO.	PLOTTED	BY
AREAS CHECKED	TEMPLATE	
	AREAS CHECKED	



MODEL: \$MODELNAME\$
FILE NAME: \$FILES\$

USER NAME = \$USERS\$	DESIGNED - EJB	REVISED -
PLOT SCALE = \$SCALE\$	DRAWN - EJB	REVISED -
PLOT DATE = \$DATES\$	CHECKED - KE	REVISED -
	DATE -	REVISED -

**STATE OF ILLINOIS
DEPARTMENT OF TRANSPORTATION**

**KREUTZER ROAD
CROSS SECTIONS**

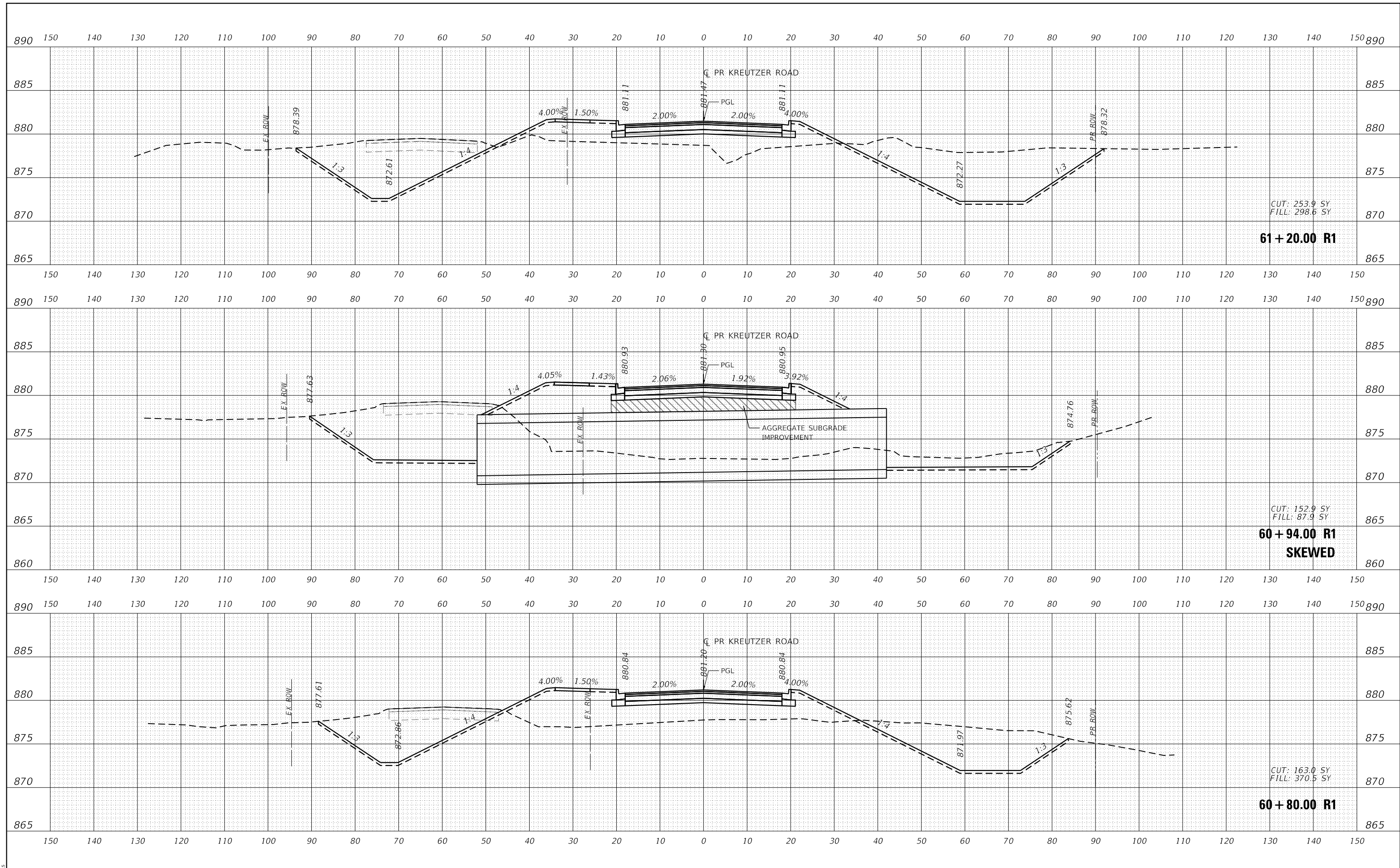
SCALE: 1"=10' SHEET OF 48 SHEETS STA. 77+50.00 R1 TO STA. 78+00.00 R1

F.A. U. RTE.	SECTION	COUNTY	TOTAL SHEETS	SHEET NO.
2259	20-00050-00-PV	KANE	343	342
CONTRACT NO.				
ILLINOIS FED. AID PROJECT				

DATE	
BY	
SURVEYED	
PLOTTED	
TEMPLATE	
AREAS	
CHECKED	
FINAL SURVEY	
NOTE BOOK	
NO.	

DATE	
BY	
SURVEYED	
PLOTTED	
TEMPLATE	
AREAS	
CHECKED	
ORIGINAL SURVEY	
NOTE BOOK	
NO.	

MODEL: S:\MODEL\NAMES
FILE NAME: SP1ELS



USER NAME =	USERS	DESIGNED -	EJB	REVISED -	
		DRAWN -	EJB	REVISED -	
PLOT SCALE =	SSCALE\$	CHECKED -	KE	REVISED -	
PLOT DATE =	SDATES	DATE -		REVISED -	

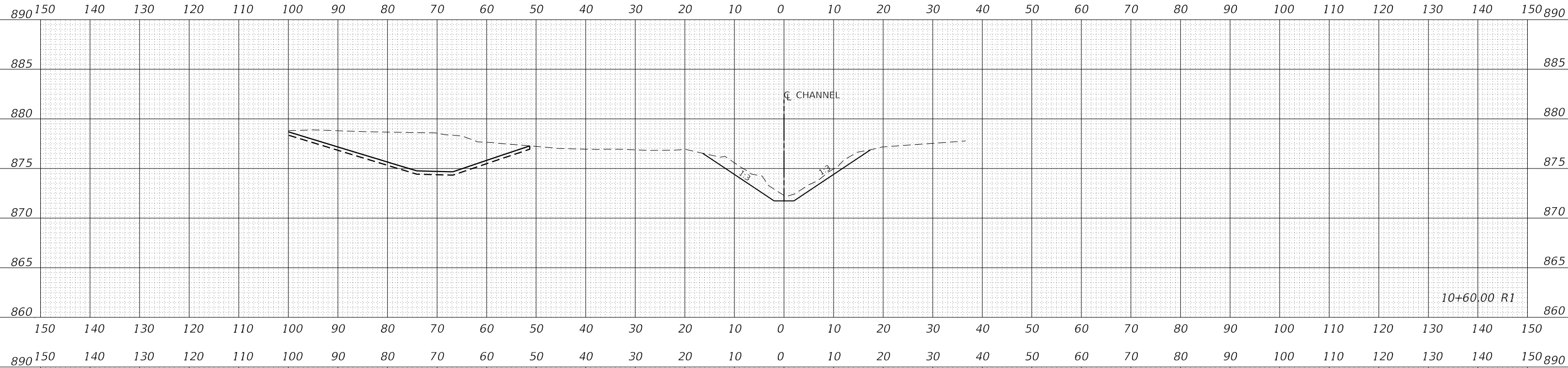
**STATE OF ILLINOIS
DEPARTMENT OF TRANSPORTATION**

**KREUTZER ROAD
CROSS SECTIONS**

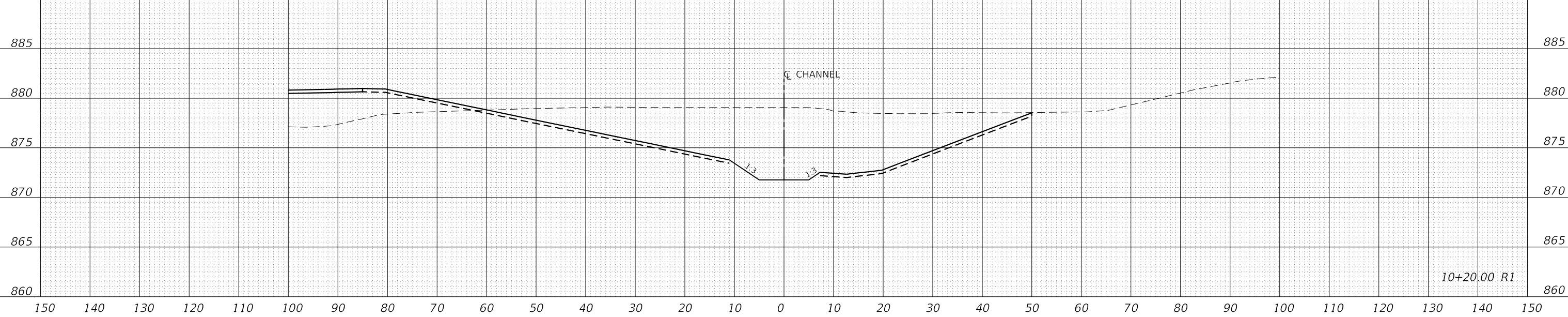
SCALE: 1"=10' SHEET OF 48 SHEETS STA. 60+80.00 R1 TO STA. 61+20.00 R1

F.A. U. RTE.	SECTION	COUNTY	TOTAL SHEETS	SHEET NO.
2259	20-00050-00-PV	KANE	343	343
CONTRACT NO.				
ILLINOIS FED. AID PROJECT				

DATE	
BY	
SURVEYED	
PLOTTED	
TEMPLATE	
AREAS	
CHECKED	
FINAL SURVEY	
NOTE BOOK	
NO.	



DATE	
BY	
SURVEYED	
PLOTTED	
TEMPLATE	
AREAS	
CHECKED	
ORIGINAL SURVEY	
NOTE BOOK	
NO.	



MODEL: \$MODELNAME\$
FILE NAME: \$FILES

USER NAME = \$USERS	DESIGNED -	REVISED -
	DRAWN -	REVISED -
PLOT SCALE = \$SCALE\$	CHECKED -	REVISED -
PLOT DATE = \$DATES	DATE - 10/31/2025	REVISED -

**STATE OF ILLINOIS
DEPARTMENT OF TRANSPORTATION**

**SOUTH BRANCH KISHWAUKEE RIVER TRIBUTARY A
CROSS SECTIONS**

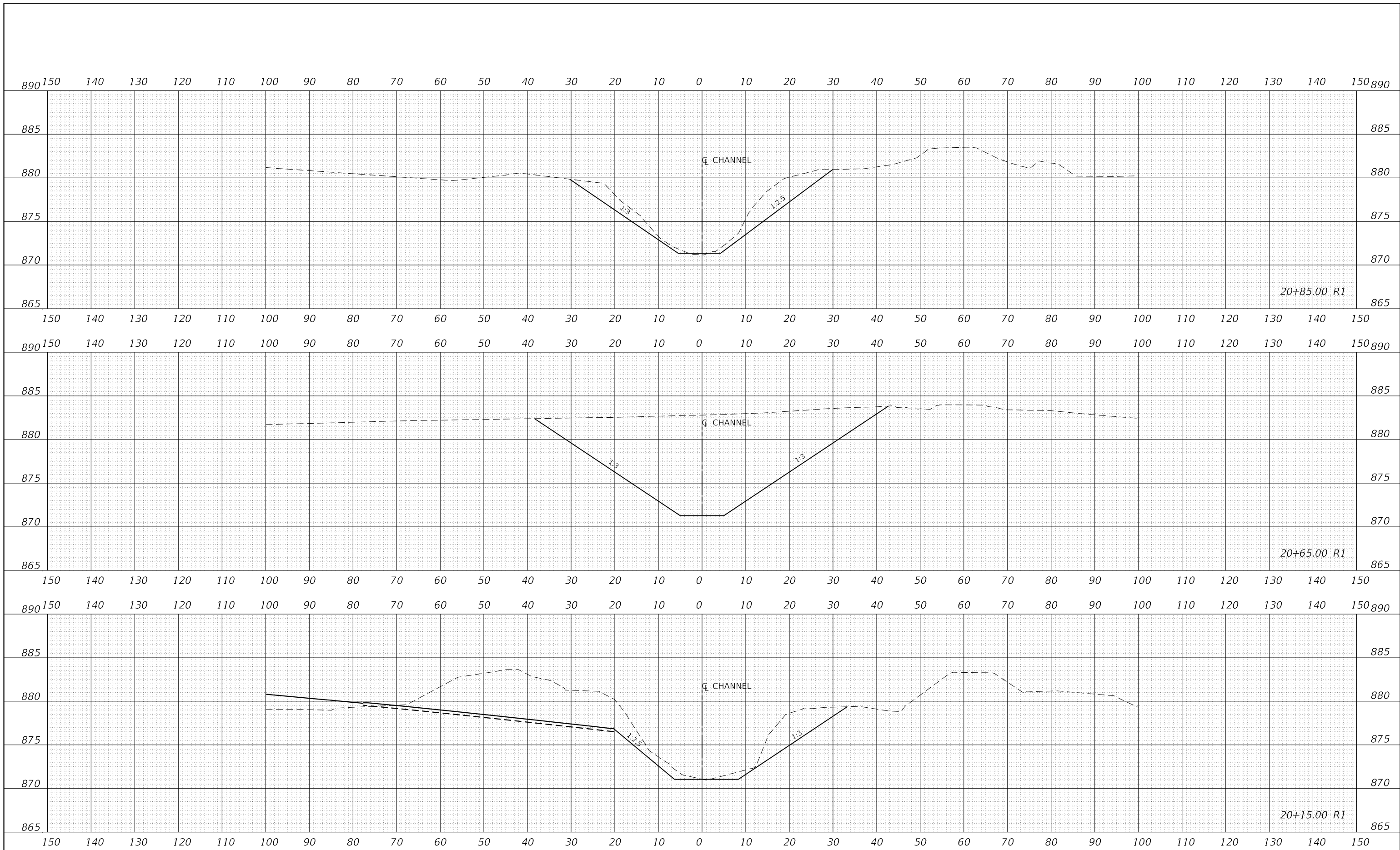
SCALE: SHEET OF SHEETS STA.

F.A. RTE.	SECTION	COUNTY	TOTAL SHEETS	SHEET NO.
2259	20-00050-00-PV	KANE	343	343A
CONTRACT NO.				
		ILLINOIS	FED. AID PROJECT	

DATE	
BY	
SURVEYED	
PLOTTED	
TEMPLATE	
AREAS	
CHECKED	
FINAL SURVEY	
NOTE BOOK	
NO.	

DATE	
BY	
SURVEYED	
PLOTTED	
TEMPLATE	
AREAS	
CHECKED	
ORIGINAL SURVEY	
NOTE BOOK	
NO.	

MODEL: S:\MODEL\NAMES
FILE NAME: SP1ELS



USER NAME =	USERS	DESIGNED -	REVISED -
		DRAWN -	REVISED -
PLOT SCALE =	SSCALE\$	CHECKED -	REVISED -
PLOT DATE =	SDATES	DATE -	10/31/2025
		REVISED -	

**STATE OF ILLINOIS
DEPARTMENT OF TRANSPORTATION**

SOUTH BRANCH KISHWAUKEE RIVER CROSS SECTIONS			
SCALE:	SHEET	OF	SHEETS
			STA.

F.A. RTE.	SECTION	COUNTY	TOTAL SHEETS	SHEET NO.
2259	20-00050-00-PV	KANE	343	343B
				CONTRACT NO.
				ILLINOIS FED. AID PROJECT