

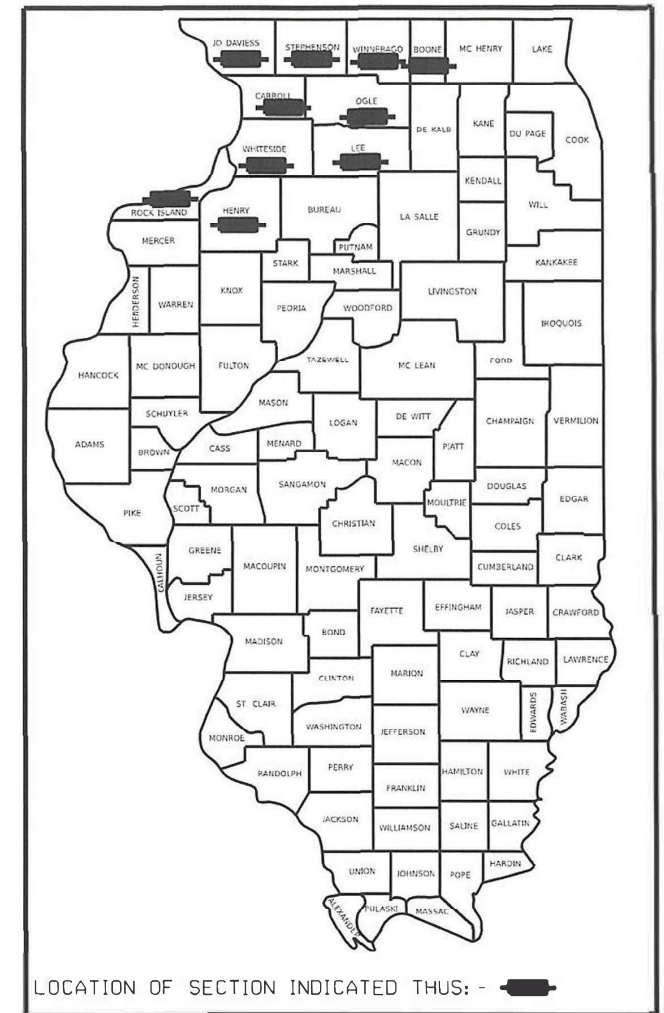
STATE OF ILLINOIS
DEPARTMENT OF TRANSPORTATION

F.A. RTE.	SECTION	COUNTY	TOTAL SHEETS	SHEET NO.
VAR. D2 HT PVMNT MRK RPR 26-09	ILLINOIS	VARIOUS	3	1
CONTRACT NO. 46672				

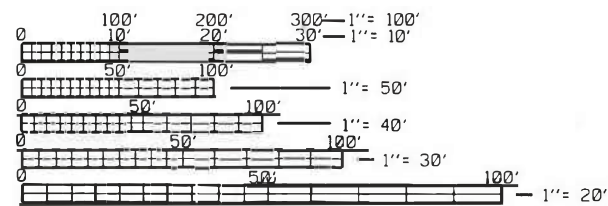
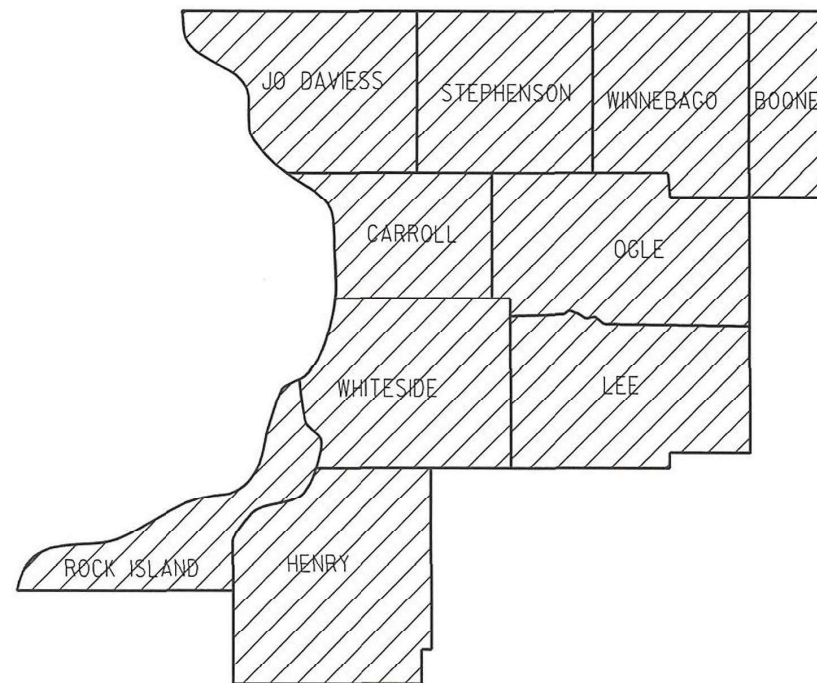
FOR INDEX OF SHEETS, SEE SHEET NO. 2
FOR STATE STANDARDS, SEE SHEET NO. 2
FOR GENERAL NOTES, SEE SHEET NO. 2

PROPOSED
HIGHWAY PLANS

VARIOUS ROUTES
SECTION D2 HT PVMNT MRK RPR 26-09
HIGH TYPE PAVEMENT MARKING
VARIOUS COUNTIES



M-60-009-26



FULL SIZE PLANS HAVE BEEN PREPARED USING STANDARD ENGINEERING SCALES. REDUCED SIZED PLANS WILL NOT CONFORM TO STANDARD SCALES. IN MAKING MEASUREMENTS ON REDUCED PLANS, THE ABOVE SCALES MAY BE USED.

J.U.L.I.E.
JOINT UTILITY LOCATION INFORMATION FOR EXCAVATION
1-800-892-0123
OR 811

PROJECT ENGINEER: TROY EBENEZER (815) 284-5491
PROJECT MANAGER: KRISTIE NYDEREK (815) 284-5469

CONTRACT NO. 46672

STATE OF ILLINOIS
DEPARTMENT OF TRANSPORTATION

SUBMITTED Dec 17 2025
Justin Hosen
REGIONAL ENGINEER

March 20 2026
Scott E. [Signature]
ENGINEER OF DESIGN AND ENVIRONMENT

March 20 2026
[Signature]
DIRECTOR OF HIGHWAYS PROJECT IMPLEMENTATION

PRINTED BY THE AUTHORITY
OF THE STATE OF ILLINOIS

INDEX OF SHEETS

- 1 COVER SHEET
- 2 INDEX OF SHEETS & STATE STANDARDS
- 3 SUMMARY OF QUANTITIES

STATE STANDARDS

- 701006-05 OFF-ROAD OPERATIONS, 2L, 2W, 15' TO 24" FROM PAVEMENT EDGE
- 701101-05 OFF-ROAD OPERATIONS, MULTI-LANE, 15' TO 24" FROM PAVEMENT EDGE
- 701311-03 LANE CLOSURE, 2L-2W, MOVING OPERATION, DAY ONLY
- 701426-09 LANE CLOSURE, MULTI-LANE, INTERMITTANT/MOVING OPER, FOR SPEEDS \geq 45 MPH
- 701427-05 LANE CLOSURE, MULTI-LANE, INTERMITTANT/MOVING OPER, FOR SPEEDS \leq 45 MPH
- 701501-06 URBAN LANE CLOSURE, 2L2W, UNDIVIDED
- 701601-09 URBAN LANE CLOSURE, MULTI-LANE, 1W OR 2W WITH NONTRAVERSABLE MEDIAN
- 701701-10 URBAN LANE CLOSURE, MULTI-LANE INTERSECTION
- 701901-11 TRAFFIC CONTROL DEVICES
- 780001-05 TYPICAL PAVEMENT MARKINGS
- 701400-12 APPROACH TO LANE CLOSURE, FREEWAY/EXPRESSWAY
- 701406-13 LANE CLOSURE, FREEWAY/EXPRESSWAY, DAY OPERATIONS ONLY

GENERAL NOTES

ALL PREFORMED PLASTIC PAVEMENT MARKING LINES SHALL BE CONTRAST PREFORMED PLASTIC AND SHALL ONLY BE APPLIED IN A RECESSED GROOVE.

MODEL: S:\MODEL\NAMES
FILE NAME: SFILES

USER NAME = SUSERS	DESIGNED - _____	REVISED - _____	STATE OF ILLINOIS DEPARTMENT OF TRANSPORTATION	INDEX OF SHEETS & STATE STANDARDS	F.A. RTE.	SECTION	COUNTY	TOTAL SHEETS	SHEET NO.
DRAWN - _____	REVISED - _____	VAR. D2 HT PVMNT MRK RPR 26-09			VARIOUS	2			
PLOT SCALE = SCALES	CHECKED - _____	REVISED - _____			CONTRACT NO. 46672				
PLOT DATE = SDATES	DATE - _____	REVISED - _____			ILLINOIS FED AID PROJECT				
SCALE: _____ SHEET _____ OF _____ SHEETS STA. _____ TO STA. _____									

SUMMARY OF QUANTITIES

PAYCODE	ITEM DESCRIPTION	UNITS	CONSTR. CODE	
			TOTAL QUANTITY	PAVEMENT MARKING 100% STATE
78004635	PREFORM PLASTIC PVT MKG TYPE D - STD - LINE 7"	FOOT	1,000	1,000
78004645	PREFORM PLASTIC PVT MKG TYPE D - STD - LINE 9"	FOOT	1,000	1,000
78011040	GROOVING FOR RECESSED PVT MK 8"	FOOT	1,000	1,000
78011050	GROOVING FOR RECESSED PVT MK 10"	FOOT	1,000	1,000
78300201	PAVT MRKG REM GRIND	SQ FT	1,500,000	1,500,000
Z0008758	AERIAL SPEED CHK MK	FOOT	150	150
78009000	MOD URETH PM LTR-SYM	SQ FT	25,000	25,000
78009004	MOD URETH PM LINE 4	FOOT	3,500,000	3,500,000
78009006	MOD URETH PM LINE 6	FOOT	150,000	150,000
78009008	MOD URETH PM LINE 8	FOOT	100,000	100,000
78009012	MOD URETH PM LINE 12	FOOT	75,000	75,000
78009024	MOD URETH PM LINE 24	FOOT	15,000	15,000

0021

MODEL: SMODELNAME4
FILE NAME: STILEL5

USER NAME * SUSERS	DESIGNED -	REVISED -
PLOT SCALE * SCALES	DRAWN -	REVISED -
PLOT DATE * SDATES	CHECKED -	REVISED -
	DATE -	REVISED -

STATE OF ILLINOIS
DEPARTMENT OF TRANSPORTATION

SUMMARY OF QUANTITIES

SCALE: SHEET OF SHEETS STA. TO STA.

F.A. RTE.	SECTION	COUNTY	TOTAL SHEETS	SHEET NO.
VAR. D2 HT PVMNT MRK RPR 26-05		VARIOUS		3
			CONTRACT NO. 46672	
ILLINOIS FED. AID PROJECT				