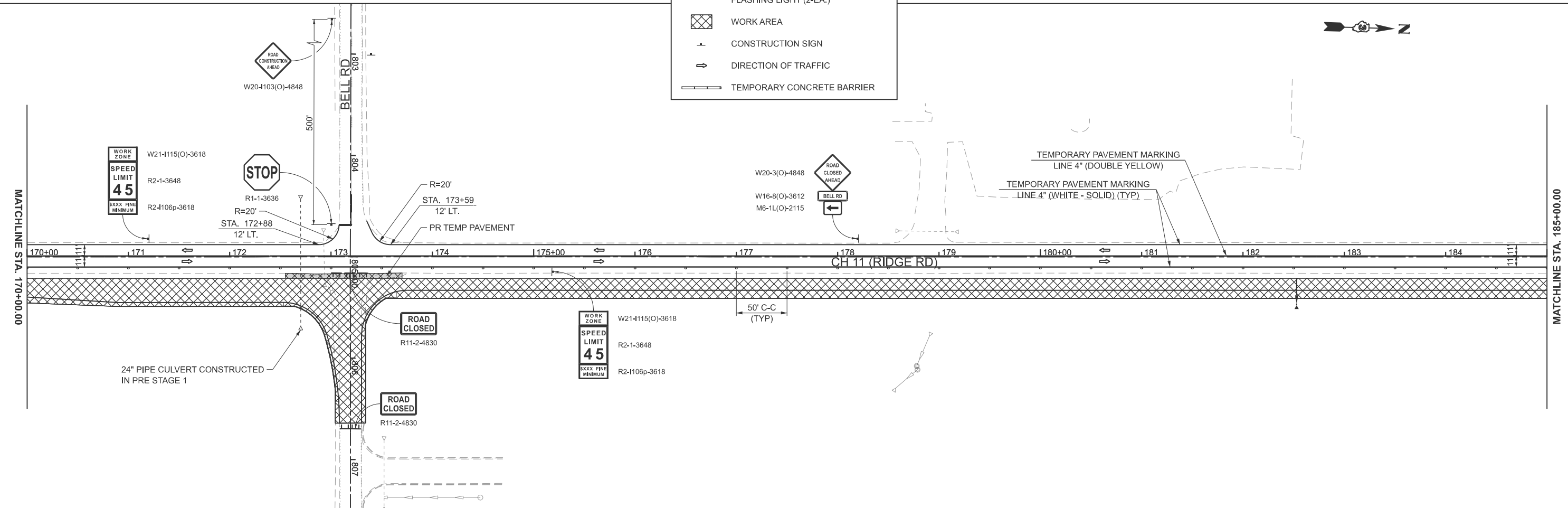


LEGEND

- TYPE II BARRICADE, DRUM OR VERTICAL BARRICADE WITH STEADY BURN BI-DIRECTIONAL LIGHT
- TT TYPE III BARRICADE WITH FLASHING LIGHT (2-EA.)
- ▨ WORK AREA
- ⊥ CONSTRUCTION SIGN
- ⇄ DIRECTION OF TRAFFIC
- ▬ TEMPORARY CONCRETE BARRIER



MODEL: PFL_RIDGE - Plan 7 (Sheet)
 FILE NAME: Y:\5352 - Ridge Road - Holt to Black - Phase II\CADD\CADD Sheets\5352-sh1-stage1.dgn



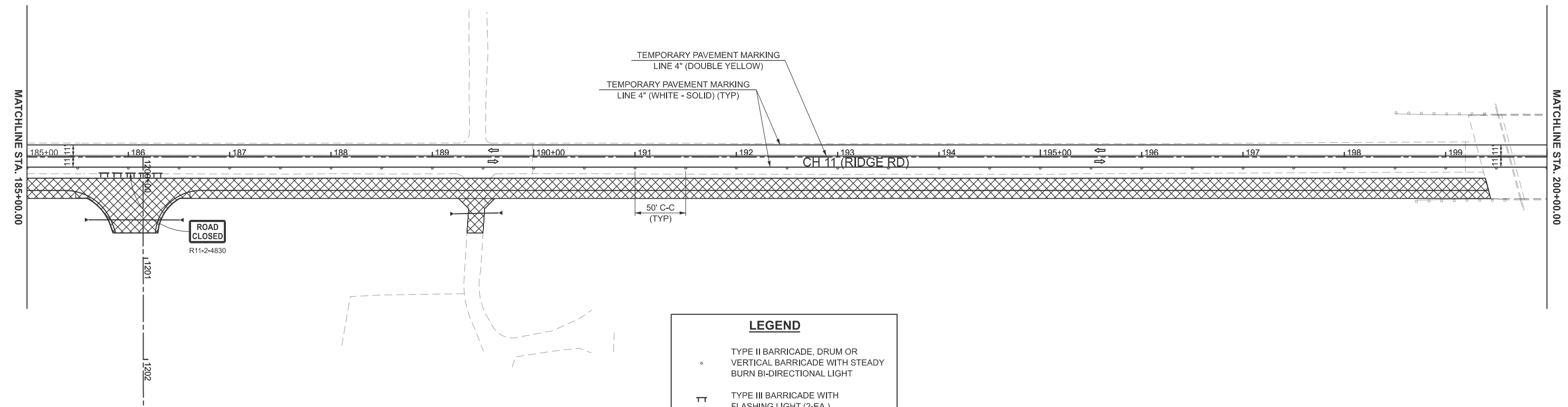
USER NAME = LZ@er	DESIGNED -	REVISED -
PLOT SCALE = \$SCALE\$	DRAWN -	REVISED -
PLOT DATE = 2/26/2026	CHECKED -	REVISED -
	DATE -	REVISED -

**KENDALL COUNTY
HIGHWAY DEPARTMENT**

**CH 11 (RIDGE RD)
STAGE 1 CONSTRUCTION & TRAFFIC CONTROL PLAN**

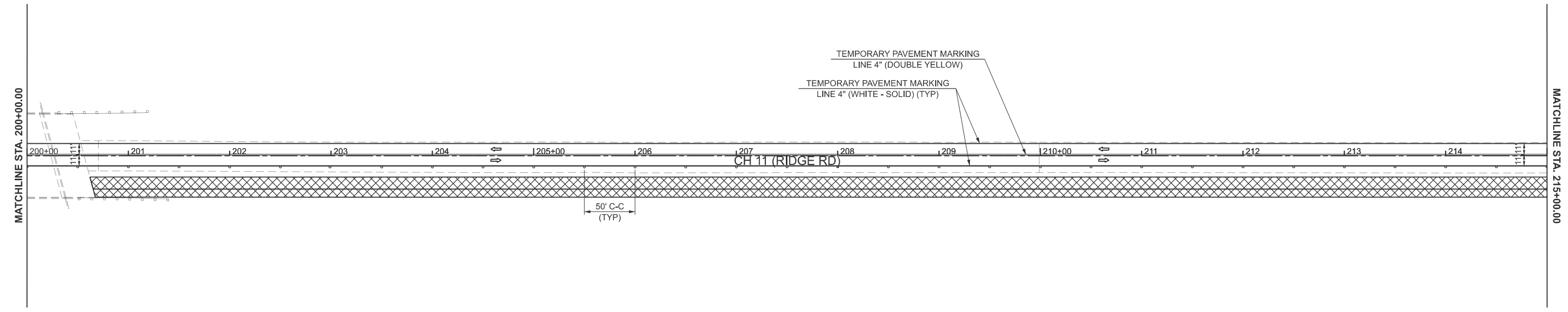
SCALE: 1"=50' SHEET 4 OF 12 SHEETS STA. 155+00.00 TO STA. 185+00.00

RTE. NO.	SECTION	COUNTY	TOTAL SHEETS	SHEET NO.
CH11	22-00168-00-RP	KENDALL	367	101
CONTRACT NO. 87899				
ILLINOIS FED. AID PROJECT				



LEGEND

- TYPE II BARRICADE, DRUM OR VERTICAL BARRICADE WITH STEADY BURN BI-DIRECTIONAL LIGHT
- TT TYPE III BARRICADE WITH FLASHING LIGHT (2-EA.)
- ▨ WORK AREA
- ⊥ CONSTRUCTION SIGN
- ⇄ DIRECTION OF TRAFFIC
- ▬ TEMPORARY CONCRETE BARRIER



MODEL: PFL_RIDGE - Plan 9 (Sheet)
 FILE NAME: Y:\5552 - Ridge Road - Holt to Black - Phase II\CADD\CADD Sheets\5552-sh1-stage1.dgn



USER NAME = BDeCrane	DESIGNED -	REVISED -
	DRAWN -	REVISED -
PLOT SCALE = \$SCALE\$	CHECKED -	REVISED -
PLOT DATE = 2/6/2026	DATE -	REVISED -

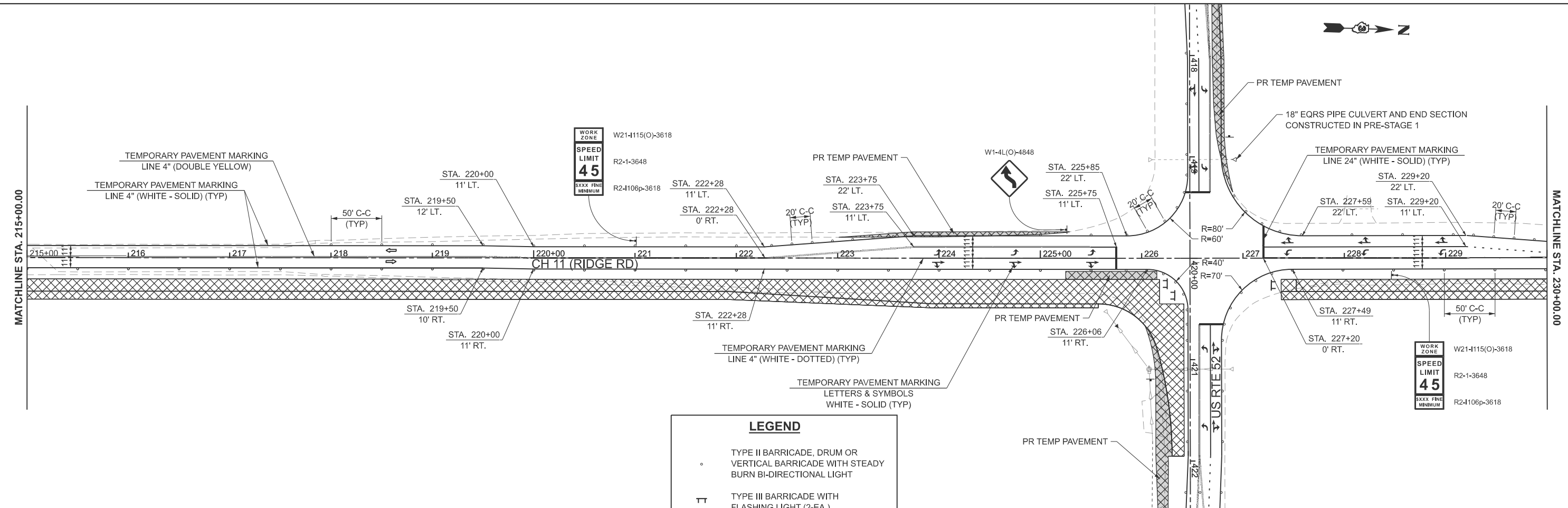
**KENDALL COUNTY
HIGHWAY DEPARTMENT**

**CH 11 (RIDGE RD)
STAGE 1 CONSTRUCTION & TRAFFIC CONTROL PLAN**

SCALE: 1"=50' SHEET 5 OF 12 SHEETS STA. 185+00.00 TO STA. 215+00.00

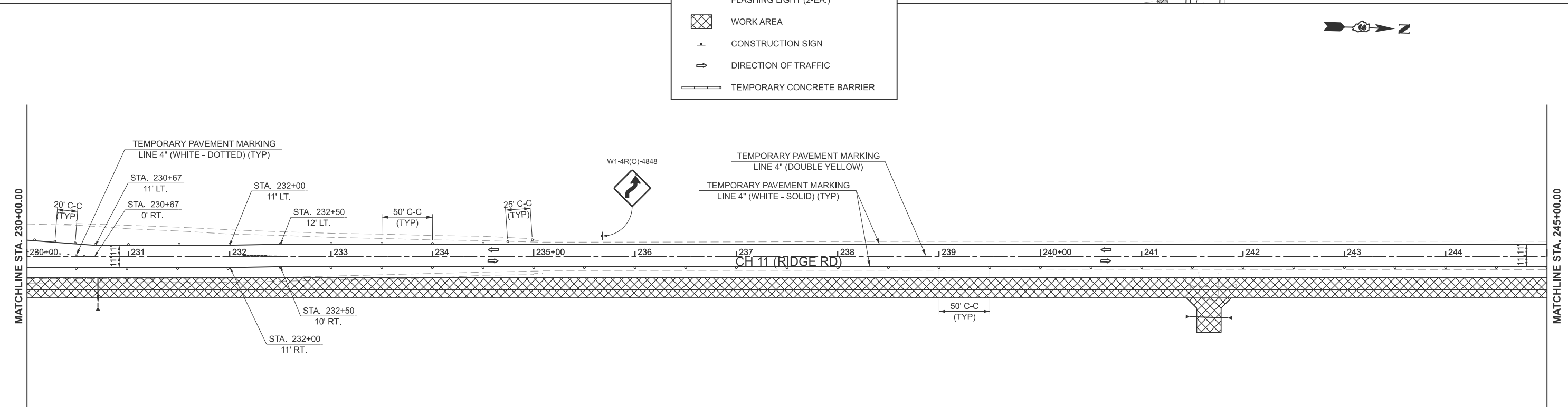
RTE. NO.	SECTION	COUNTY	TOTAL SHEETS	SHEET NO.
CH11	22-00168-00-RP	KENDALL	367	102
CONTRACT NO. 87899				
ILLINOIS FED. AID PROJECT				

MODEL: PFL_RIDGE - Plan 11 [Sheet]
 FILE NAME: Y:\5552 - Ridge Road - Holt to Black - Phase II\CADD\CADD Sheets\5552-sh1-stage1.dgn



LEGEND

- TYPE II BARRICADE, DRUM OR VERTICAL BARRICADE WITH STEADY BURN BI-DIRECTIONAL LIGHT
- ⊥ TYPE III BARRICADE WITH FLASHING LIGHT (2-EA.)
- ▨ WORK AREA
- ⊥ CONSTRUCTION SIGN
- ⇄ DIRECTION OF TRAFFIC
- ▬ TEMPORARY CONCRETE BARRIER



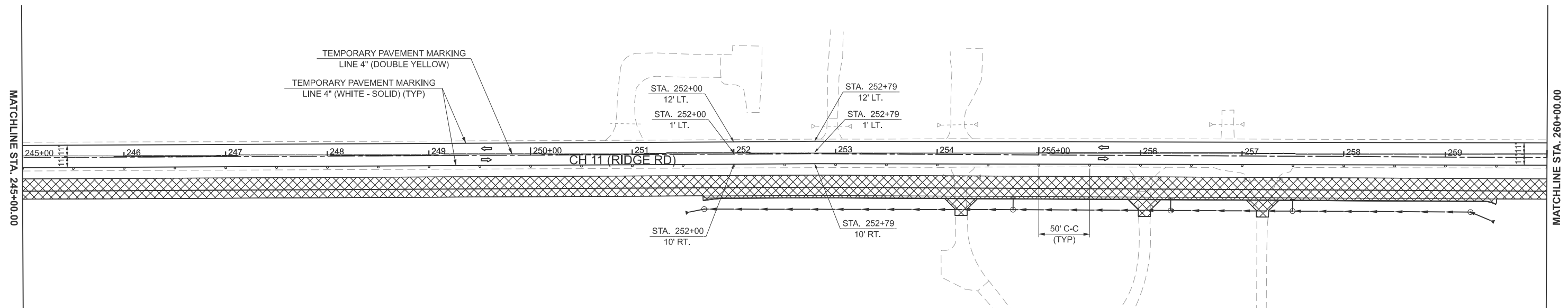
USER NAME = BDeCrane	DESIGNED -	REVISED -
PLOT SCALE = \$SCALE\$	DRAWN -	REVISED -
PLOT DATE = 2/6/2026	CHECKED -	REVISED -
	DATE -	REVISED -

**KENDALL COUNTY
 HIGHWAY DEPARTMENT**

**CH 11 (RIDGE RD)
 STAGE 1 CONSTRUCTION & TRAFFIC CONTROL PLAN**

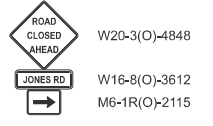
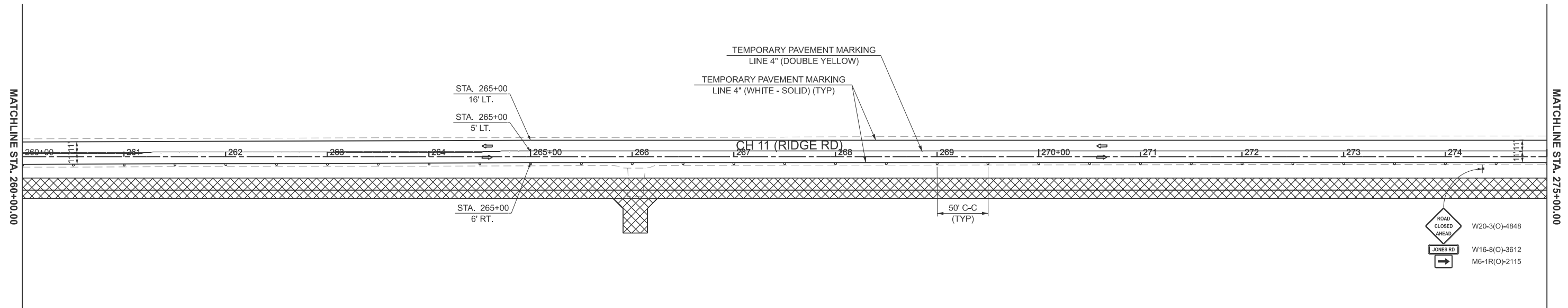
SCALE: 1"=50' SHEET 6 OF 12 SHEETS STA. 215+00.00 TO STA. 245+00.00

RTE. NO.	SECTION	COUNTY	TOTAL SHEETS	SHEET NO.
CH11	22-00168-00-RP	KENDALL	367	103
CONTRACT NO. 87899				
ILLINOIS FED. AID PROJECT				



LEGEND

- TYPE II BARRICADE, DRUM OR VERTICAL BARRICADE WITH STEADY BURN BI-DIRECTIONAL LIGHT
- TT TYPE III BARRICADE WITH FLASHING LIGHT (2-EA.)
- ▨ WORK AREA
- ⊥ CONSTRUCTION SIGN
- ⇄ DIRECTION OF TRAFFIC
- ▬ TEMPORARY CONCRETE BARRIER



MODEL: PFL_RIDGE - Plan 13 [Sheet]
FILE NAME: Y:\5552 - Ridge Road - Holt to Black - Phase II\CADD\CADD Sheets\552-sh1-stage1.dgn



USER NAME = BDeCrane	DESIGNED -	REVISED -
	DRAWN -	REVISED -
PLOT SCALE = \$SCALE\$	CHECKED -	REVISED -
PLOT DATE = 2/6/2026	DATE -	REVISED -

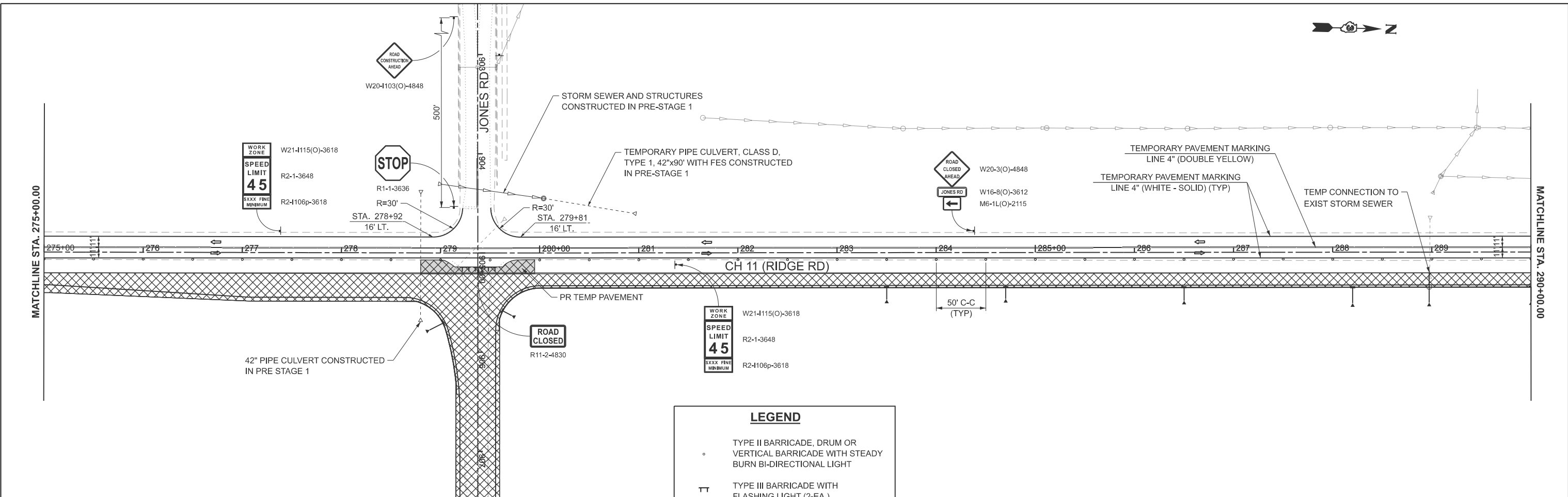
**KENDALL COUNTY
HIGHWAY DEPARTMENT**

**CH 11 (RIDGE RD)
STAGE 1 CONSTRUCTION & TRAFFIC CONTROL PLAN**

SCALE: 1"=50' SHEET 7 OF 12 SHEETS STA. 245+00.00 TO STA. 275+00.00

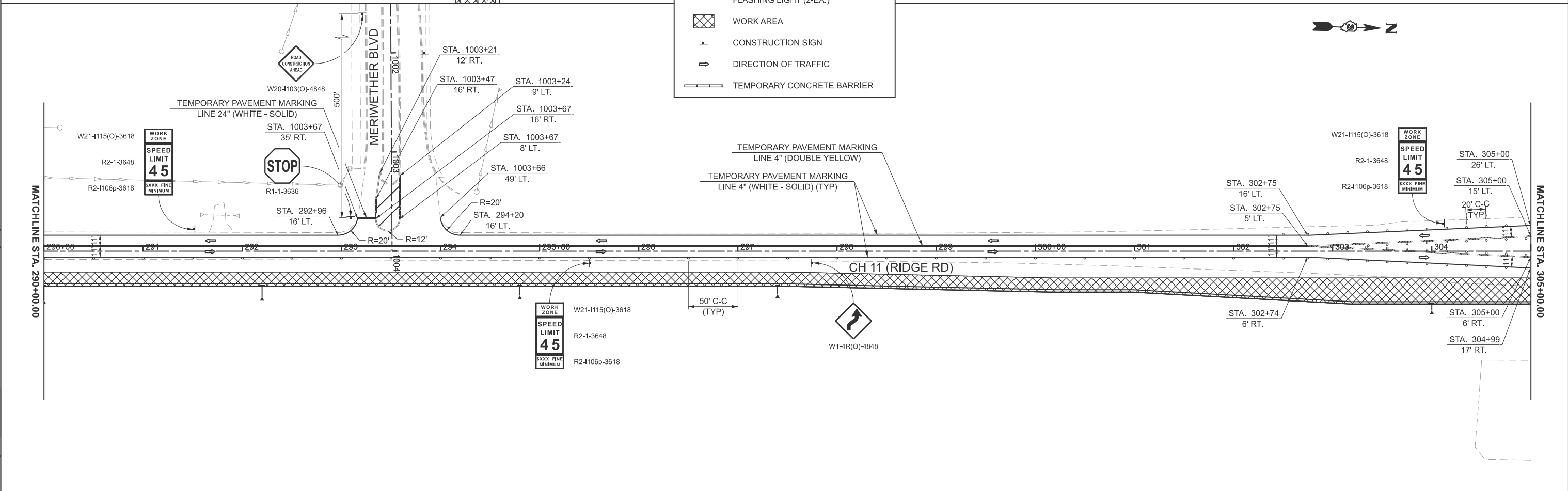
RT. NO.	SECTION	COUNTY	TOTAL SHEETS	SHEET NO.
CH11	22-00168-00-RP	KENDALL	367	104
CONTRACT NO. 87899				
ILLINOIS FED. AID PROJECT				

MODEL: PFL_RIDGE - Plan 15 (Sheet)
 FILE NAME: Y:\5352 - Ridge Road - Holt to Black - Phase II\CADD\CADD Sheets\5352-sh1-stage1.dgn



LEGEND

- TYPE II BARRICADE, DRUM OR VERTICAL BARRICADE WITH STEADY BURN BI-DIRECTIONAL LIGHT
- TT TYPE III BARRICADE WITH FLASHING LIGHT (2-EA.)
- ▨ WORK AREA
- ⊥ CONSTRUCTION SIGN
- ⇄ DIRECTION OF TRAFFIC
- ▬ TEMPORARY CONCRETE BARRIER



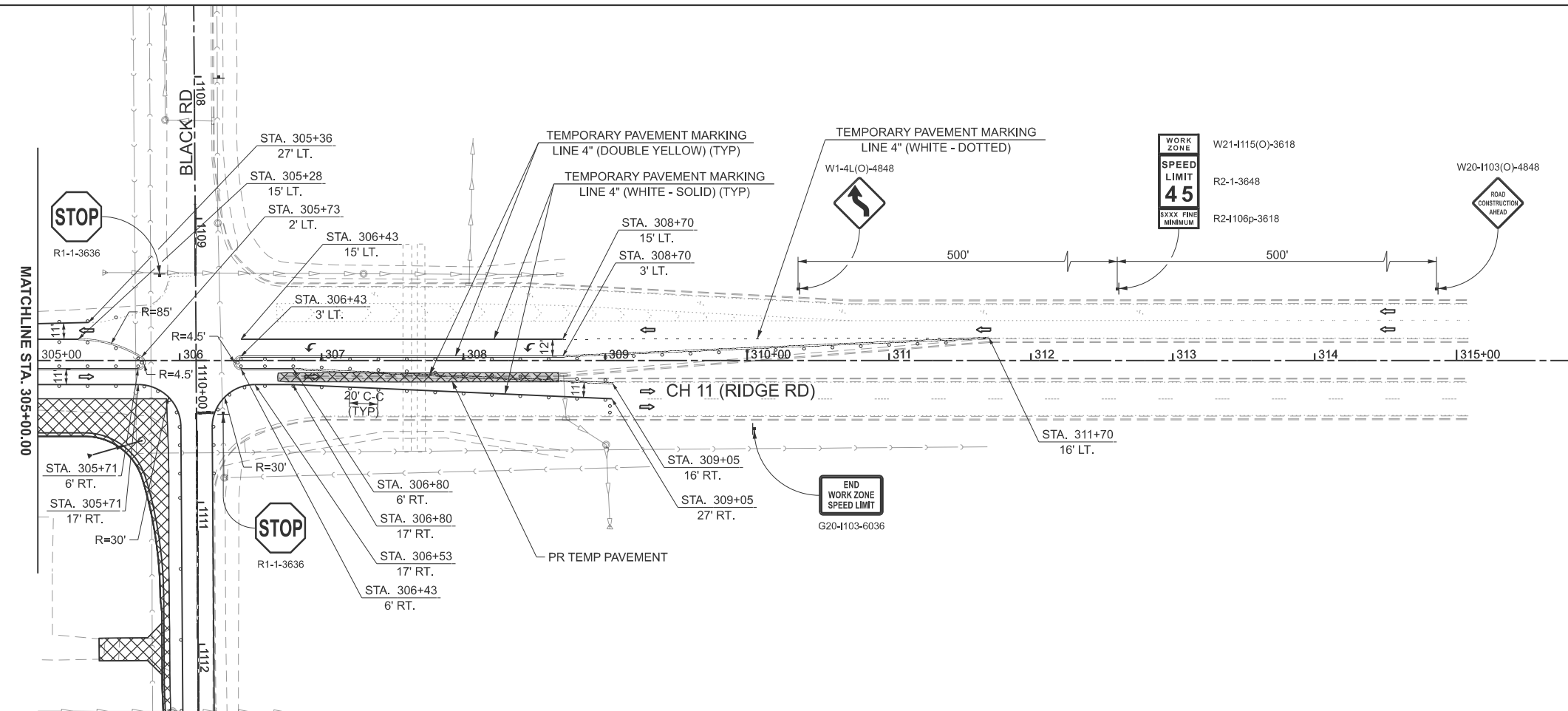
USER NAME = BDeCrane	DESIGNED -	REVISED -
PLOT SCALE = \$SCALE\$	DRAWN -	REVISED -
PLOT DATE = 2/6/2026	CHECKED -	REVISED -
	DATE -	REVISED -

**KENDALL COUNTY
 HIGHWAY DEPARTMENT**

**CH 11 (RIDGE RD)
 STAGE 1 CONSTRUCTION & TRAFFIC CONTROL PLAN**

SCALE: 1"=50' SHEET 8 OF 12 SHEETS STA. 275+00.00 TO STA. 305+00.00

RTE. NO.	SECTION	COUNTY	TOTAL SHEETS	SHEET NO.
CH11	22-00168-00-RP	KENDALL	367	105
CONTRACT NO. 87899				
ILLINOIS FED. AID PROJECT				



LEGEND

- TYPE II BARRICADE, DRUM OR VERTICAL BARRICADE WITH STEADY BURN BI-DIRECTIONAL LIGHT
- ⊥ TYPE III BARRICADE WITH FLASHING LIGHT (2-EA.)
- ▣ WORK AREA
- ⊕ CONSTRUCTION SIGN
- ➔ DIRECTION OF TRAFFIC
- ▬ TEMPORARY CONCRETE BARRIER

MODEL: PFL_RIDGE - Plan 17 [Sheet]
 FILE NAME: Y:\5552 - Ridge Road - Holt to Black - Phase II\CADD\CADD Sheets\552-sh1-stage1.dgn



USER NAME = BDeCrane	DESIGNED -	REVISED -	
	DRAWN -	REVISED -	
PLOT SCALE = \$SCALE\$	CHECKED -	REVISED -	
PLOT DATE = 2/6/2026	DATE -	REVISED -	

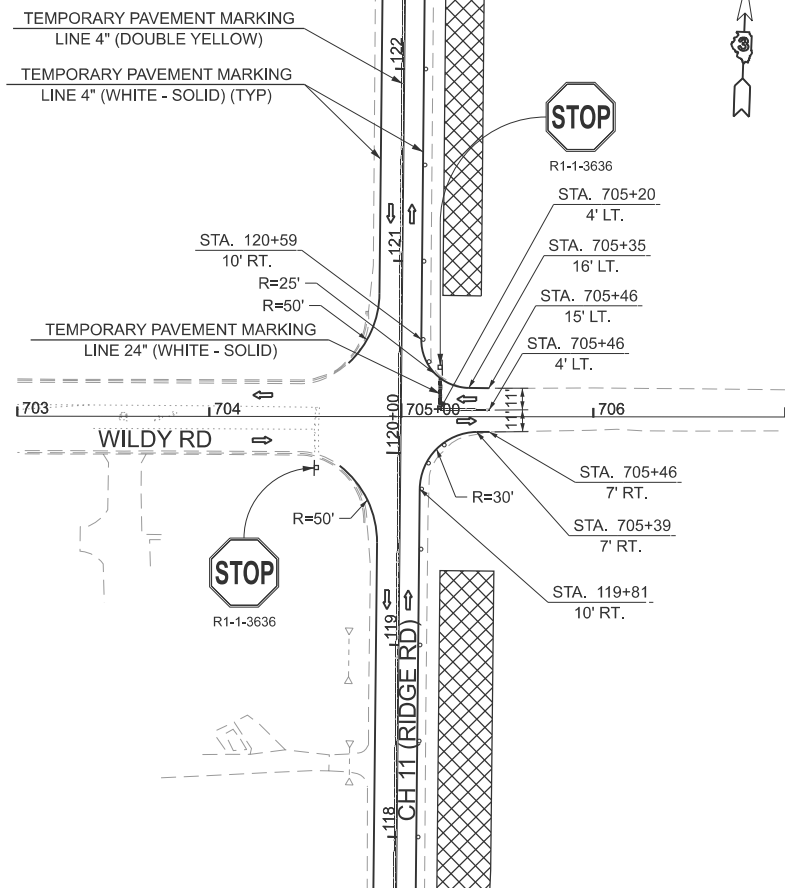
**KENDALL COUNTY
HIGHWAY DEPARTMENT**

**CH 11 (RIDGE RD)
STAGE 1 CONSTRUCTION & TRAFFIC CONTROL PLAN**

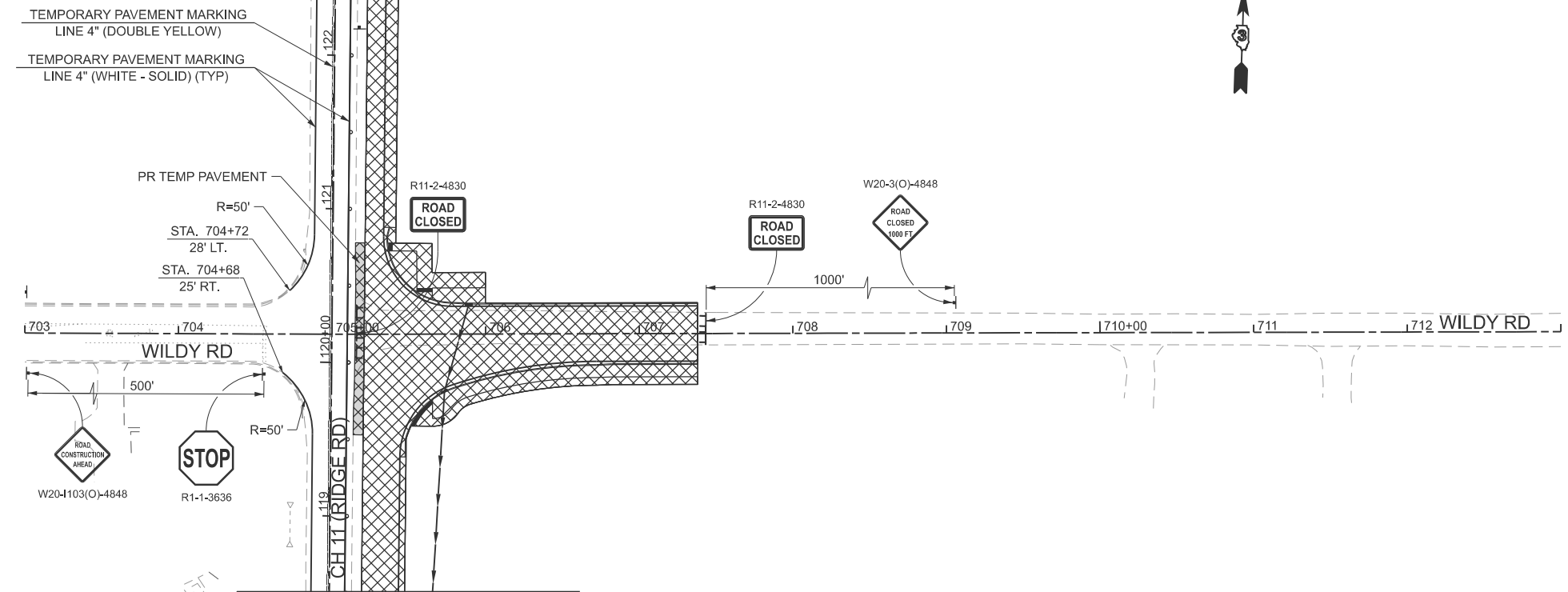
SCALE: 1"=50' SHEET 9 OF 12 SHEETS STA. 305+00.00 TO STA. 320+00.00

RTE. NO.	SECTION	COUNTY	TOTAL SHEETS	SHEET NO.
CH11	22-00168-00-RP	KENDALL	367	106
CONTRACT NO. 87899				
ILLINOIS FED. AID PROJECT				

TRAFFIC CONTROL & PROTECTION WHEN OPEN



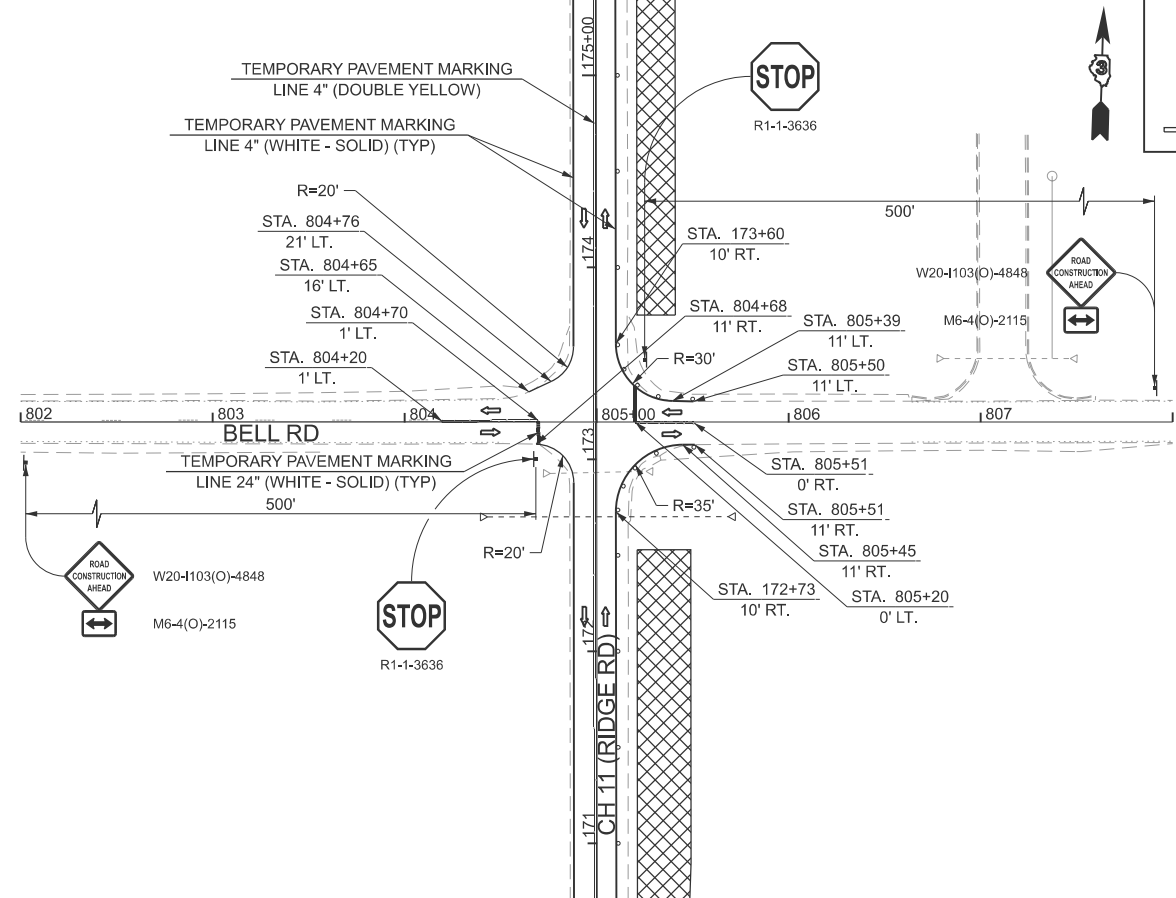
TRAFFIC CONTROL & PROTECTION DURING CLOSURE



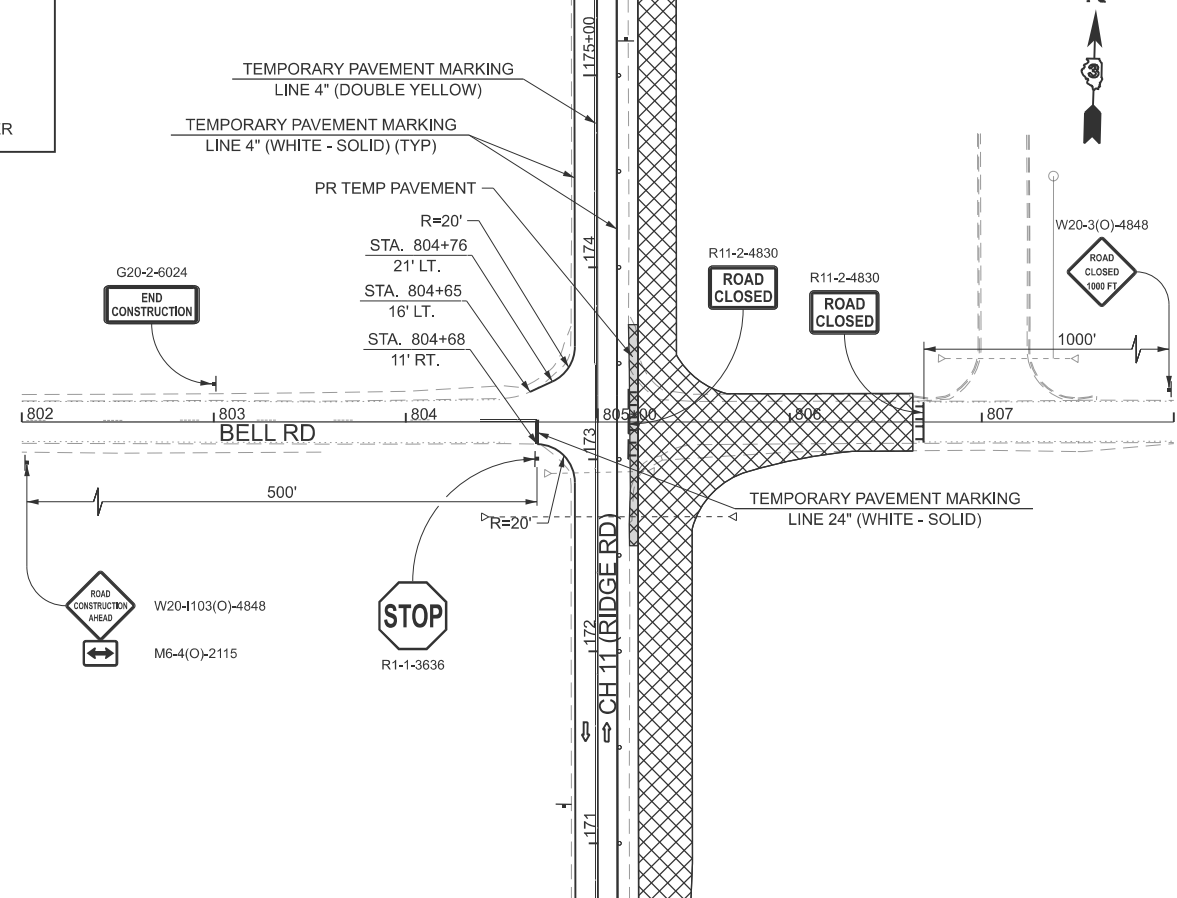
LEGEND

- TYPE II BARRICADE, DRUM OR VERTICAL BARRICADE WITH STEADY BURN BI-DIRECTIONAL LIGHT
- ⊞ TYPE III BARRICADE WITH FLASHING LIGHT (2-EA.)
- ▨ WORK AREA
- ⊕ CONSTRUCTION SIGN
- ⇄ DIRECTION OF TRAFFIC
- ▬ TEMPORARY CONCRETE BARRIER

TRAFFIC CONTROL & PROTECTION WHEN OPEN



TRAFFIC CONTROL & PROTECTION DURING CLOSURE



MODEL: PFL_WILDY - Plan 18 (Sheet)
FILE NAME: V:\5552 - Ridge Road - Holt to Black - Phase II\CADD\CADD Sheets\552-sh1-stage1.dgn



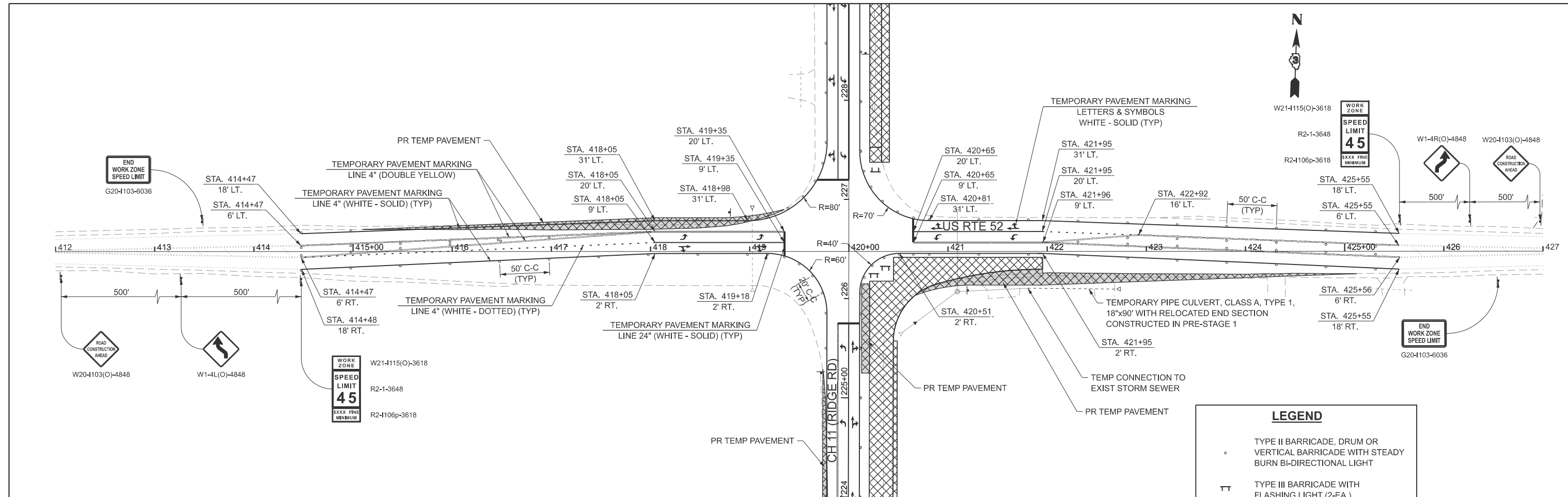
USER NAME = mbudzynsk	DESIGNED -	REVISED -
PLOT SCALE = \$SCALES	DRAWN -	REVISED -
PLOT DATE = 2/7/2026	CHECKED -	REVISED -
	DATE -	REVISED -

KENDALL COUNTY
HIGHWAY DEPARTMENT

CH 11 (RIDGE RD)
STAGE 1 CONSTRUCTION & TRAFFIC CONTROL PLAN

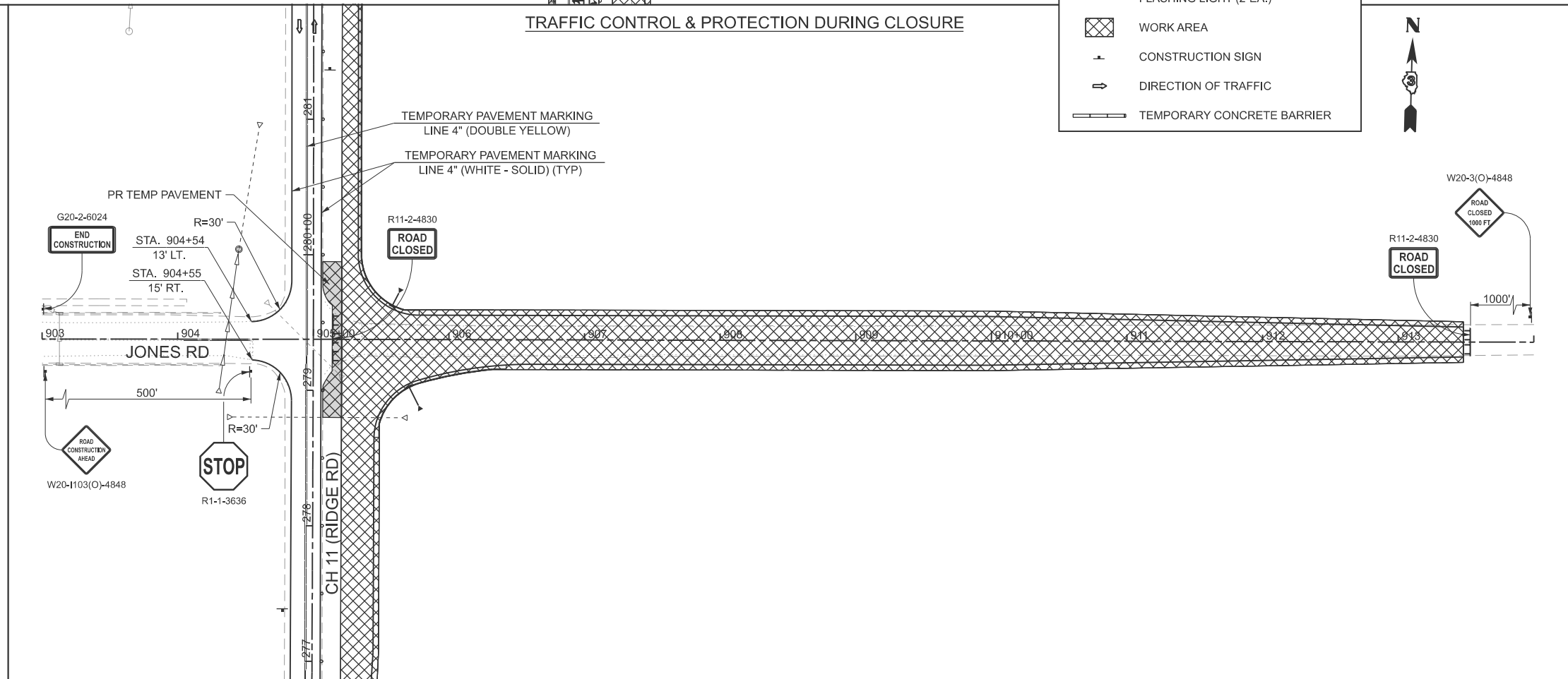
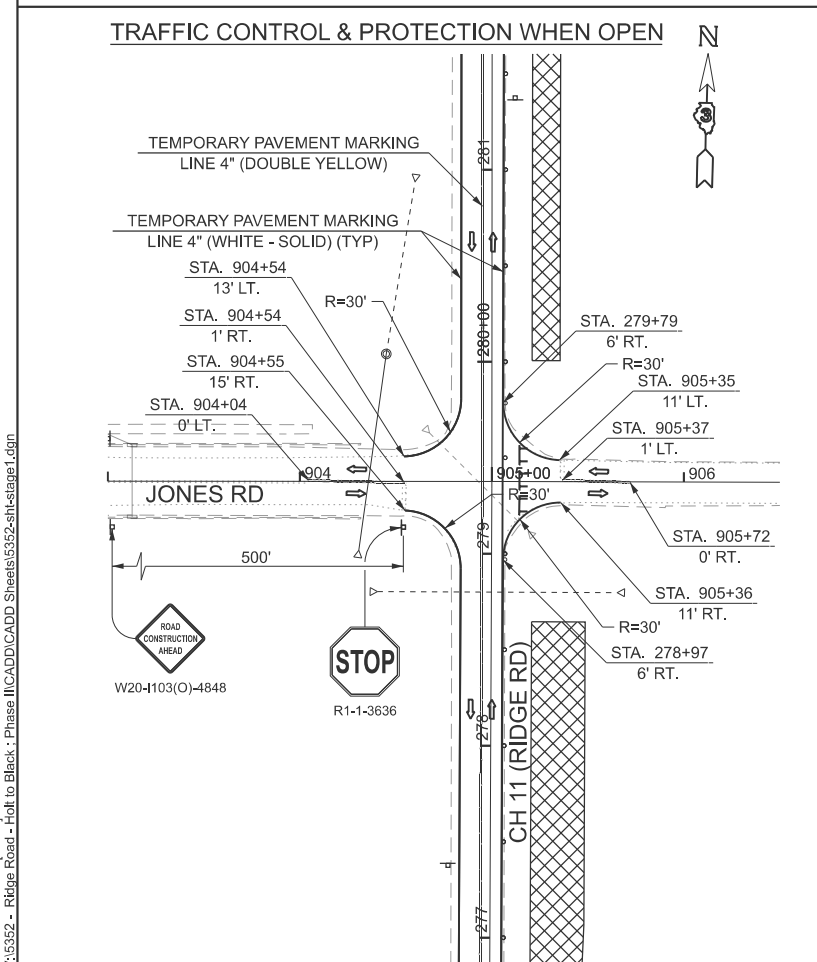
SCALE: 1"=50' SHEET 10 OF 12 SHEETS STA. 703+00.00 TO STA. 713+00.00
STA. 802+00.00 TO STA. 808+00.00

CH11	SECTION 22-00168-00-RP	COUNTY KENDALL	TOTAL SHEETS 367	SHEET NO. 107
CONTRACT NO. 87899				
ILLINOIS FED. AID PROJECT				



LEGEND

- TYPE II BARRICADE, DRUM OR VERTICAL BARRICADE WITH STEADY BURN BI-DIRECTIONAL LIGHT
- ⊥ TYPE III BARRICADE WITH FLASHING LIGHT (2-EA.)
- ▨ WORK AREA
- ⊥ CONSTRUCTION SIGN
- ⇨ DIRECTION OF TRAFFIC
- ▬ TEMPORARY CONCRETE BARRIER



MODEL: PFL_JONES - Plan 20 (Sheet)
 FILE NAME: V:\5552 - Ridge Road - Holt to Black - Phase II\CADD\CADD Sheets\5552-sh1-stage1.dgn



USER NAME = mbudzynski
 PLOT SCALE = \$SCALES\$
 PLOT DATE = 2/17/2026

DESIGNED -
 DRAWN -
 CHECKED -
 DATE -

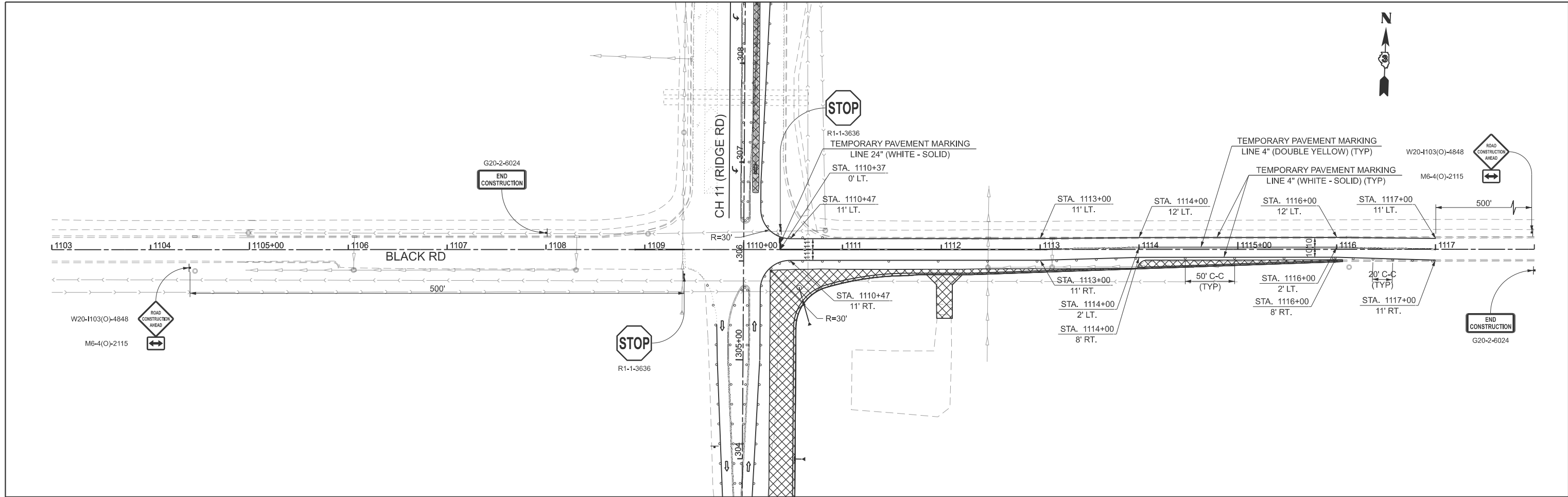
REVISED -
 REVISED -
 REVISED -
 REVISED -

**KENDALL COUNTY
 HIGHWAY DEPARTMENT**

**CH 11 (RIDGE RD)
 STAGE 1 CONSTRUCTION & TRAFFIC CONTROL PLAN**

SCALE: 1"=50' SHEET 11 OF 12 SHEETS STA. 412+00.00 TO STA. 427+00.00

RTE. NO.	SECTION	COUNTY	TOTAL SHEETS	SHEET NO.
CH11	22-00168-00-RP	KENDALL	367	108
CONTRACT NO. 87899				
ILLINOIS FED. AID PROJECT				



LEGEND

- TYPE II BARRICADE, DRUM OR VERTICAL BARRICADE WITH STEADY BURN BI-DIRECTIONAL LIGHT
- ⊥ TYPE III BARRICADE WITH FLASHING LIGHT (2-EA.)
- ▣ WORK AREA
- ⊣ CONSTRUCTION SIGN
- ⇄ DIRECTION OF TRAFFIC
- ▬ TEMPORARY CONCRETE BARRIER

MODEL: PFL_BLACK - Plan 21 [Sheet]
 FILE NAME: Y:\5552 - Ridge Road - Holt to Black - Phase II\CADD\CADD Sheets\552-sh1-stage1.dgn



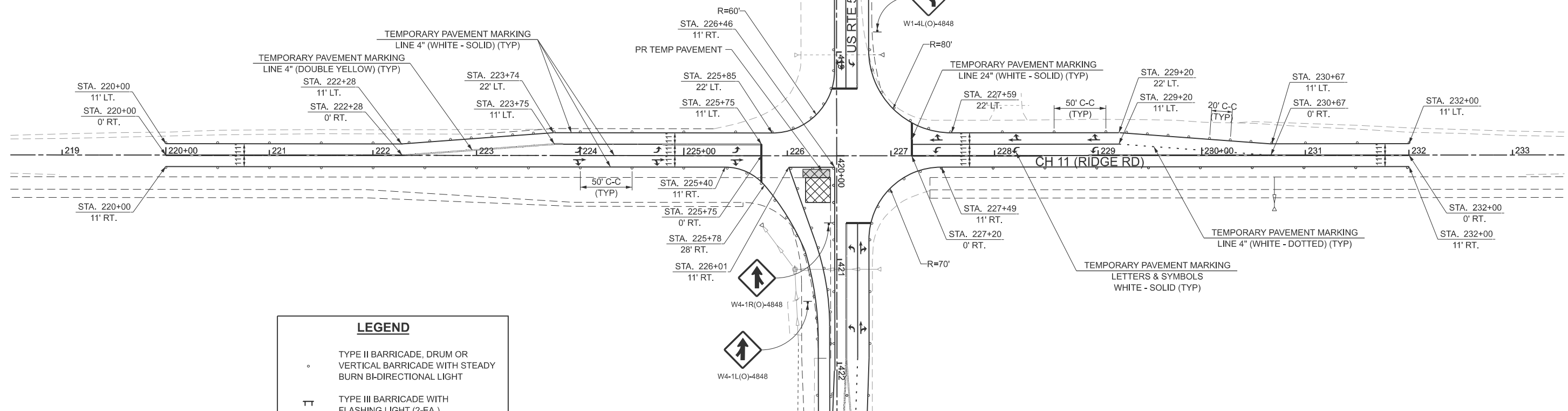
USER NAME = BDeCrane	DESIGNED -	REVISED -
	DRAWN -	REVISED -
PLOT SCALE = \$\$SCALE\$	CHECKED -	REVISED -
PLOT DATE = 2/6/2026	DATE -	REVISED -

**KENDALL COUNTY
HIGHWAY DEPARTMENT**

**CH 11 (RIDGE RD)
STAGE 1 CONSTRUCTION & TRAFFIC CONTROL PLAN**

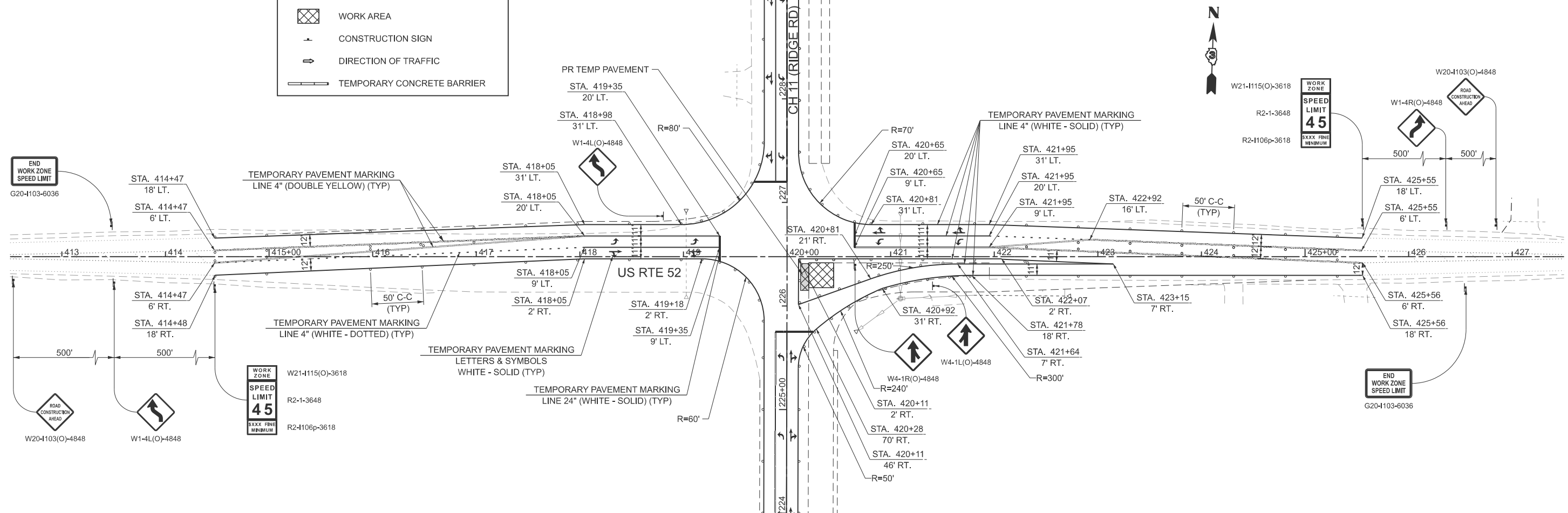
SCALE: 1"=50' SHEET 12 OF 12 SHEETS STA. 1103+00.00 TO STA. 1118+00.00

RT. NO.	SECTION	COUNTY	TOTAL SHEETS	SHEET NO.
CH11	22-00168-00-RP	KENDALL	367	109
CONTRACT NO. 87899				
ILLINOIS FED. AID PROJECT				



LEGEND

- TYPE II BARRICADE, DRUM OR VERTICAL BARRICADE WITH STEADY BURN BI-DIRECTIONAL LIGHT
- ⊥ TYPE III BARRICADE WITH FLASHING LIGHT (2-EA.)
- ▣ WORK AREA
- ⊥ CONSTRUCTION SIGN
- ➔ DIRECTION OF TRAFFIC
- ▬ TEMPORARY CONCRETE BARRIER



MODEL: PFL_RIDGE - Plan 21 [Sheet]
 FILE NAME: V:\5552 - Ridge Road - Hot to Black - Phase II\CADD\CADD Sheets\5552-sh1-stage1A.dgn



USER NAME = mbudzynski	DESIGNED -	REVISED -
PLOT SCALE = \$SCALES	DRAWN -	REVISED -
PLOT DATE = 2/7/2026	CHECKED -	REVISED -
	DATE -	REVISED -

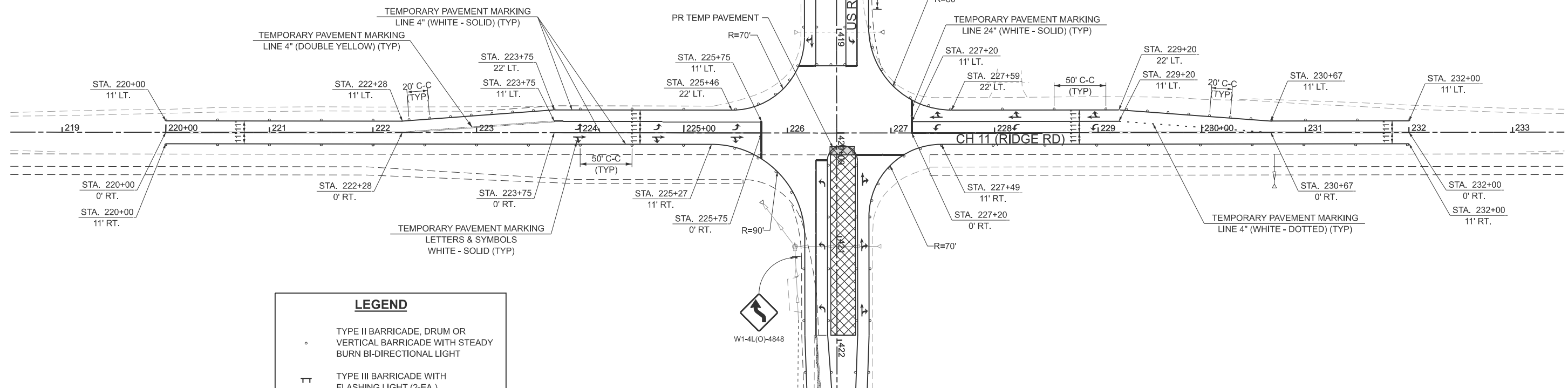
**KENDALL COUNTY
HIGHWAY DEPARTMENT**

**CH 11 (RIDGE RD)
STAGE 1A CONSTRUCTION & TRAFFIC CONTROL PLAN**

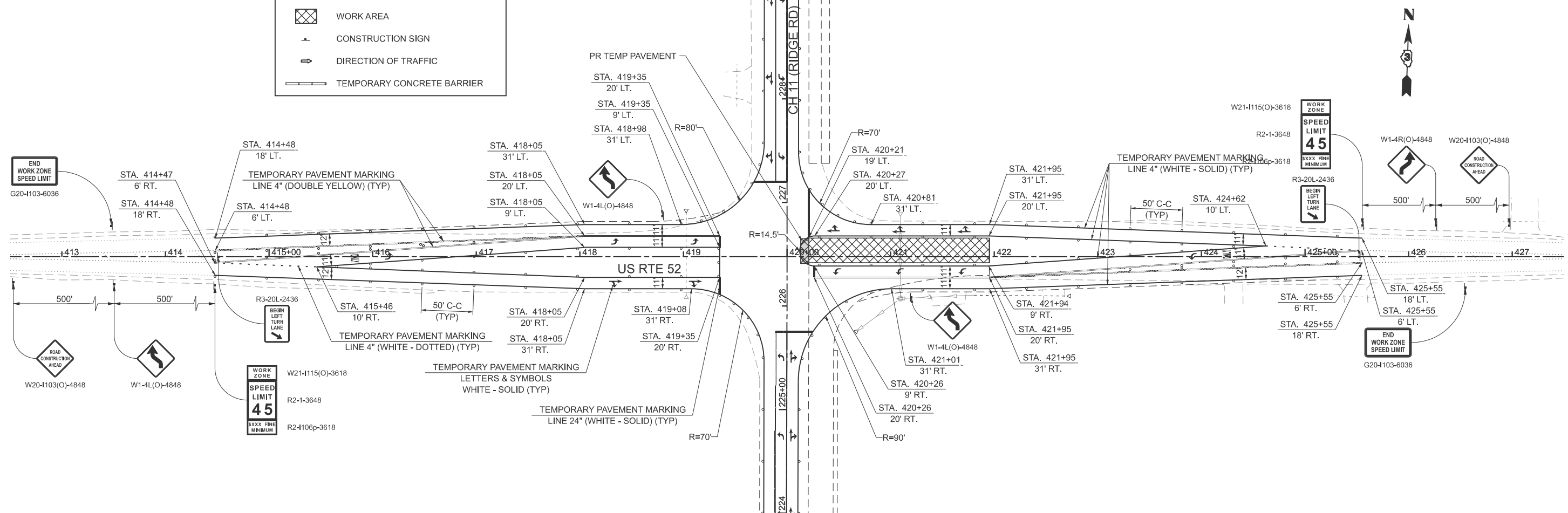
SCALE: 1"=50' SHEET 1 OF 1 SHEETS STA. 218+50.00 TO STA. 233+50.00
 STA. 412+50.00 TO STA. 427+50.00

ROUTE NO. CH11	SECTION 22-00168-00-RP	COUNTY KENDALL	TOTAL SHEETS 367	SHEET NO. 110
CONTRACT NO. 87899				

ILLINOIS FED. AID PROJECT



LEGEND	
	TYPE II BARRICADE, DRUM OR VERTICAL BARRICADE WITH STEADY BURN BI-DIRECTIONAL LIGHT
	TYPE III BARRICADE WITH FLASHING LIGHT (2-EA.)
	WORK AREA
	CONSTRUCTION SIGN
	DIRECTION OF TRAFFIC
	TEMPORARY CONCRETE BARRIER



MODEL: PFL_RIDGE - Plan 22 (Sheet)
 FILE NAME: Y:\5552 - Ridge Road - Holt to Black - Phase II\CADD\CADD Sheets\5552-sh1-stage1B.dgn



USER NAME = BDeCrane
 PLOT SCALE = \$SCALE\$
 PLOT DATE = 2/6/2026

DESIGNED -
 DRAWN -
 CHECKED -
 DATE -

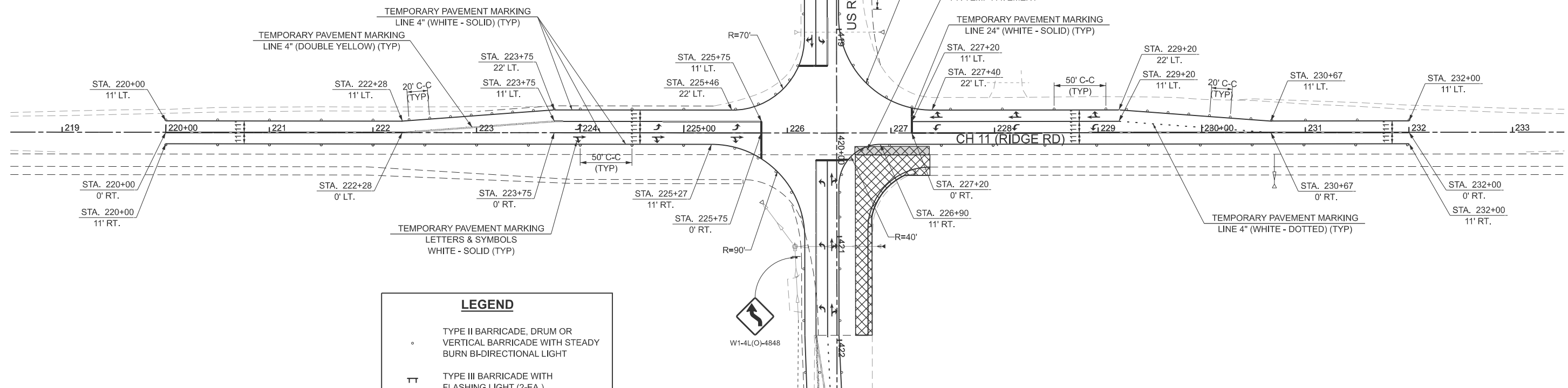
REVISED -
 REVISED -
 REVISED -
 REVISED -

**KENDALL COUNTY
HIGHWAY DEPARTMENT**

**CH 11 (RIDGE RD)
STAGE 1B CONSTRUCTION & TRAFFIC CONTROL PLAN**

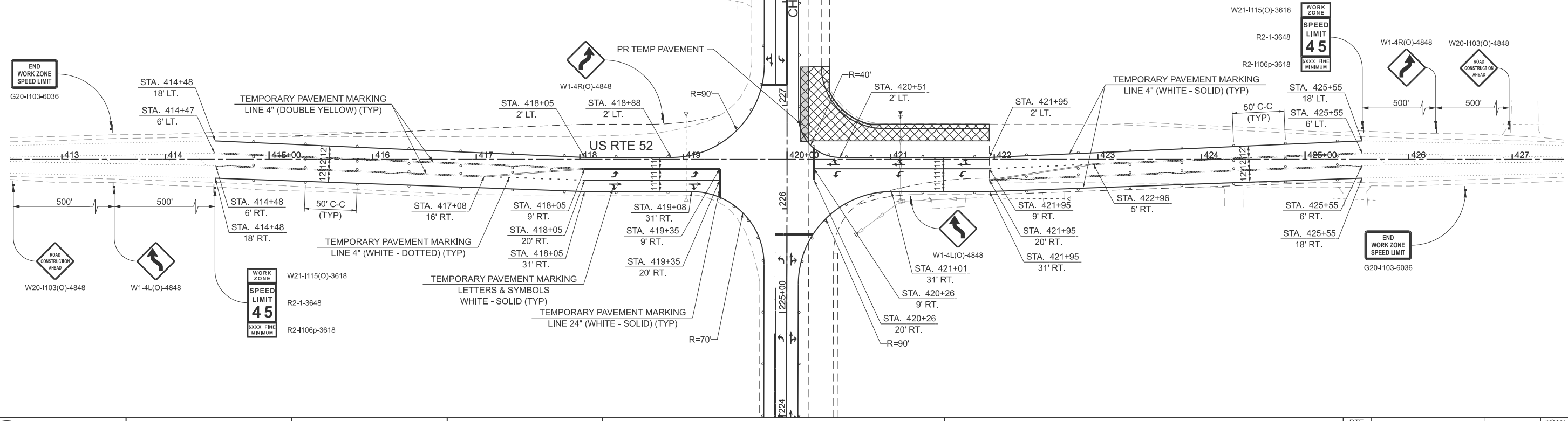
SCALE: 1"=50' SHEET 1 OF 1 SHEETS STA. 218+50.00 TO STA. 233+50.00

RT. NO.	SECTION	COUNTY	TOTAL SHEETS	SHEET NO.
CH11	22-00168-00-RP	KENDALL	367	111
CONTRACT NO. 87899				
ILLINOIS FED. AID PROJECT				



LEGEND

- TYPE II BARRICADE, DRUM OR VERTICAL BARRICADE WITH STEADY BURN BI-DIRECTIONAL LIGHT
- ⊥ TYPE III BARRICADE WITH FLASHING LIGHT (2-EA.)
- ▨ WORK AREA
- CONSTRUCTION SIGN
- ⇄ DIRECTION OF TRAFFIC
- ▬ TEMPORARY CONCRETE BARRIER



MODEL: PFL_RIDGE - Plan 23 (Sheet)
 FILE NAME: Y:\5552 - Ridge Road - Holt to Black - Phase II\CADD\CADD Sheets\5552-sh1-stage1C.dgn



USER NAME = BDeCrane	DESIGNED -	REVISED -
PLOT SCALE = \$SCALES	DRAWN -	REVISED -
PLOT DATE = 2/6/2026	CHECKED -	REVISED -
	DATE -	REVISED -

**KENDALL COUNTY
HIGHWAY DEPARTMENT**

**CH 11 (RIDGE RD)
STAGE 1C CONSTRUCTION & TRAFFIC CONTROL PLAN**

SCALE: 1"=50' SHEET 1 OF 1 SHEETS STA. 218+50.00 TO STA. 233+50.00
 STA. 412+50.00 TO STA. 427+50.00

RT. NO.	SECTION	COUNTY	TOTAL SHEETS	SHEET NO.
CH11	22-00168-00-RP	KENDALL	367	112
CONTRACT NO. 87899				
ILLINOIS FED. AID PROJECT				

STAGE 2 CONSTRUCTION

INSTALL TRAFFIC CONTROL SIGNING, MARKINGS, AND DEVICES.
 CONSTRUCT THE SB OUTSIDE LANE, ADJACENT SHOULDER, C&G, EMBANKMENT AND ASSOCIATED DRAINAGE ITEMS FROM:
 STA 71+73 TO STA 75+00
 CONSTRUCT BOTH SB LANES, ADJACENT SHOULDER, C&G, EMBANKMENT AND ASSOCIATED DRAINAGE ITEMS FROM:
 STA 75+00 TO STA 199+27 (PCC)
 STA 200+50 TO STA 226+30 (PCC)
 STA 227+38 TO STA 227+53 (PCC)
 STA 227+53 TO STA 305+91 (HMA MINUS SURFACE COURSE)
 INSTALL TEMPORARY CONNECTION TO EXISTING STORM SEWER AT STA 288+98.

STAGE 2 INTERSECTIONS

CONSTRUCT KHATER DR FROM STA 503+80 TO STA 504+91 AND THE ASSOCIATED RIDGE RD NB RIGHT TURN LANE.
 CONSTRUCT FAIR LANE DR FROM STA 604+50 TO STA 604+91 AND THE ASSOCIATED RIDGE RD NB RIGHT TURN LANE.
 CONSTRUCT WILDY RD FROM STA 702+10 TO STA 704+91 AND THE ASSOCIATED RIDGE RD NB RIGHT TURN LANE.
 CONSTRUCT BELL RD FROM STA 802+10 TO STA 804+91 AND THE ASSOCIATED RIDGE RD NB RIGHT TURN LANE.
 CONSTRUCT US 52 FROM STA 418+05 TO STA 419+67 (18' RT TO 34' RT) AND THE ASSOCIATED RIDGE RD NB RIGHT TURN LANE.
 CONSTRUCT JONES RD FROM STA 903+39 TO STA 904+91 AND THE ASSOCIATED RIDGE RD NB RIGHT TURN LANE.
 CONSTRUCT MERIWETHER BLVD RD FROM STA 1002+00 TO STA 1004+91 AND THE ASSOCIATED RIDGE RD NB RIGHT TURN LANE.
 CONSTRUCT BLACK RD FROM STA 1104+15 TO STA 1109+61 (VAR 11-28' RT) AND THE ASSOCIATED RIDGE RD NB RIGHT TURN LANE.

LOCAL ROAD CLOSURES INVOLVING:

- KHATER DR
- FAIR LANE DR
- WILDY RD
- BELL RD
- JONES RD
- MERIWETHER BLVD

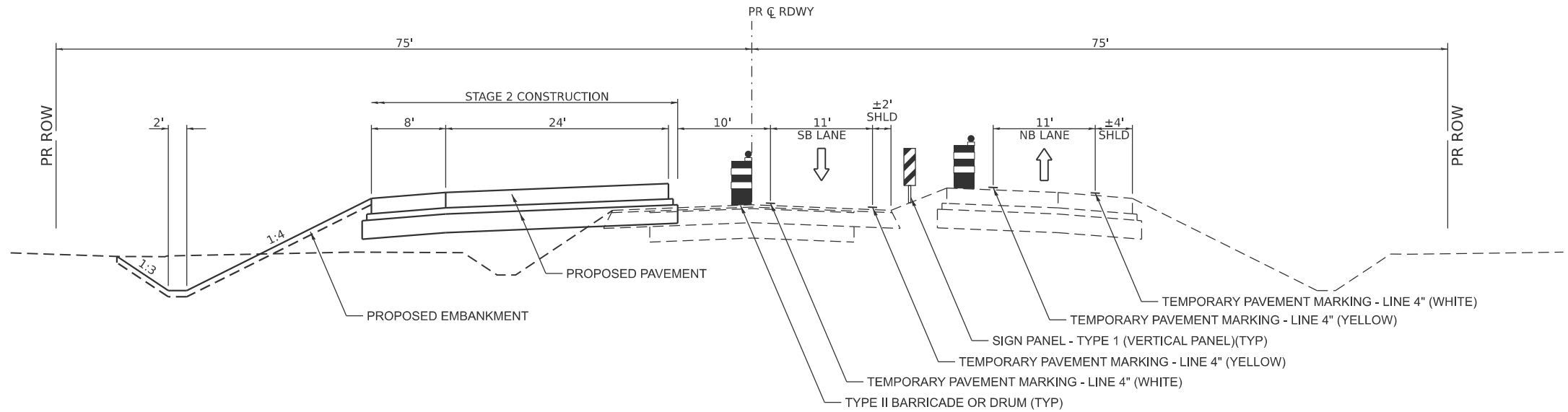
CLOSURES SHALL BE SCHEDULED TO ENSURE CONSECUTIVE ROADS ARE NOT UNDER CLOSURE AT THE SAME TIME. EACH SIDE ROAD CLOSURE IS LIMITED TO 30 CALENDAR DAYS.

STAGE 2 TEMPORARY PAVEMENT

CONSTRUCT PAVEMENT NEEDED FOR THE SOUTH CROSSOVER FROM STA 71+73 TO STA 75+58.
 CONSTRUCT PAVEMENT NEEDED SOUTH OF US 52 FROM STA 219+50 TO STA 226+18
 CONSTRUCT PAVEMENT NEEDED NORTH OF US 52 FROM STA 227+38 TO STA 232+00
 RIDGE RD AND US 52 - SW QUAD OUTSIDE TO BE CONSTRUCTED AFTER STAGE 2 PAVEMENT IS BUILT (US 52 STA 418+82 TO STA 419+59)
 RAMP TO RE-OPEN ACCESS AT KHATER DR FROM STA 93+10 TO STA 94+40
 RAMP TO RE-OPEN ACCESS AT FAIR LANE DR FROM STA 106+89 TO STA 107+69
 RAMP TO RE-OPEN ACCESS AT WILDY RD FROM STA 119+53 TO STA 120+78
 RAMP TO RE-OPEN ACCESS AT BELL RD FROM STA 172+55 TO STA 173+70
 RAMP TO RE-OPEN ACCESS AT US 52 FROM STA 226+18 TO STA 226+29
 RAMP TO RE-OPEN ACCESS AT JONES RD FROM STA 278+80 TO STA 279+95
 RAMP TO RE-OPEN ACCESS AT MERIWETHER BLVD FROM STA 292+80 TO STA 294+30

STAGE 2A CONSTRUCTION

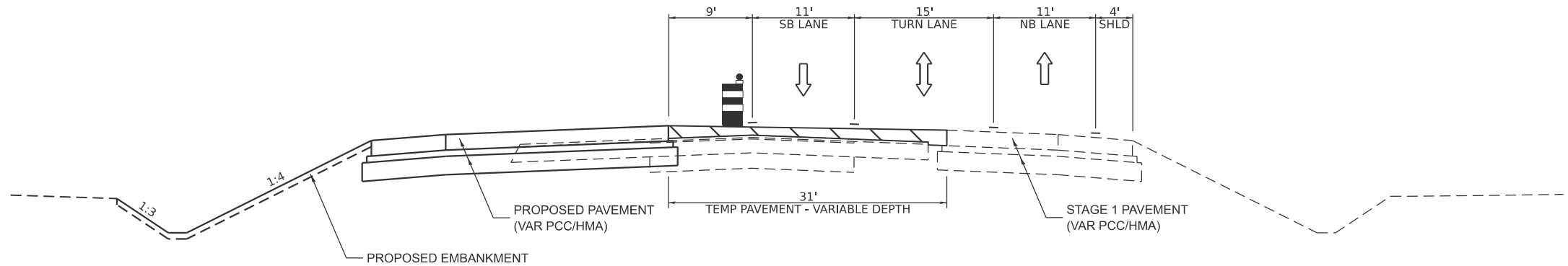
CONSTRUCT PAVEMENT AT RIDGE RD AND US 52 FROM STA 226+30 TO STA 226+54 (9' LT TO 33' LT). CONSTRUCT TEMPORARY RAMP FROM STA 226+29 TO STA 226+56 TO RE-OPEN ACCESS.
 CONSTRUCT TEMPORARY PAVEMENT ON US 52 FROM STA 419+40 TO STA 419+91 (2' LT TO 4' LT)



STAGE 2 TYPICAL SECTION

CH 11 (RIDGE RD)

STA. 71+73 TO STA. 199+31
 STA. 200+54 TO STA. 226+30
 STA. 227+38 TO STA. 227+53



STAGE 2 TEMPORARY PAVEMENT DETAIL

STA. 219+50 TO STA. 226+18
 STA. 227+38 TO STA. 232+00

TRAFFIC CONTROL AND PROTECTION

TRAFFIC CONTROL AND PROTECTION SHALL BE PERFORMED IN ACCORDANCE WITH THE TRAFFIC CONTROL PLAN, SECTION 701 OF THE STANDARD SPECIFICATIONS AND THE SPECIAL PROVISIONS.

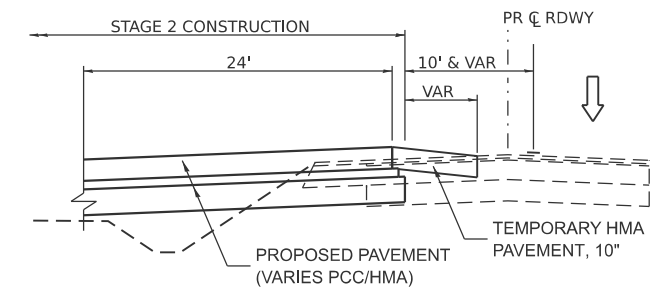
TWO-WAY TRAFFIC SHALL BE ACCOMMODATED AT ALL TIMES, EXCEPT DURING ISOLATED FLAGGER CONTROLLED LANE CLOSURES.

EXISTING TRAFFIC CONTROL SIGNS AND DEVICES WILL BE REMOVED BY THE CONTRACTOR AFTER THE PROPOSED TRAFFIC CONTROL REQUIREMENTS ARE MET, OR AS AUTHORIZED BY THE ENGINEER. SIGNS OR DEVICES LEFT IN PLACE AT THIS TIME ARE TO BE PROTECTED FROM DAMAGE BY THE CONTRACTOR.

TEMPORARY CONCRETE BARRIER WILL BE REQUIRED WHEN WORKERS ARE PRESENT WITHIN ONE LANE WIDTH OF THE OPEN TRAFFIC LANE.

THE FOLLOWING TRAFFIC CONTROL STANDARDS ARE THE MINIMUM REQUIREMENTS FOR THE TRAFFIC FOR THIS PROJECT: 701001, 701006, 701011, 701326, 701611, 701901, 704001.

THE CONTRACTOR MUST MAINTAIN ACCESS TO ALL PROPERTIES AT ALL TIMES. THE PAY ITEM AGGREGATE FOR TEMPORARY ACCESS HAS BEEN PROVIDED TO AID THE CONTRACTOR IN MAINTAINING THIS ACCESS.



STAGE 2 TEMPORARY PAVEMENT RAMP

SEE SCHEDULE FOR LOCATIONS

MODEL: Stage 2 Typical
 FILE NAME: V:\5555 - Ridge Road - Hill to Black - Phase II\CADD\CADD Sheets\5555-sh1-typrak-staging.dgn



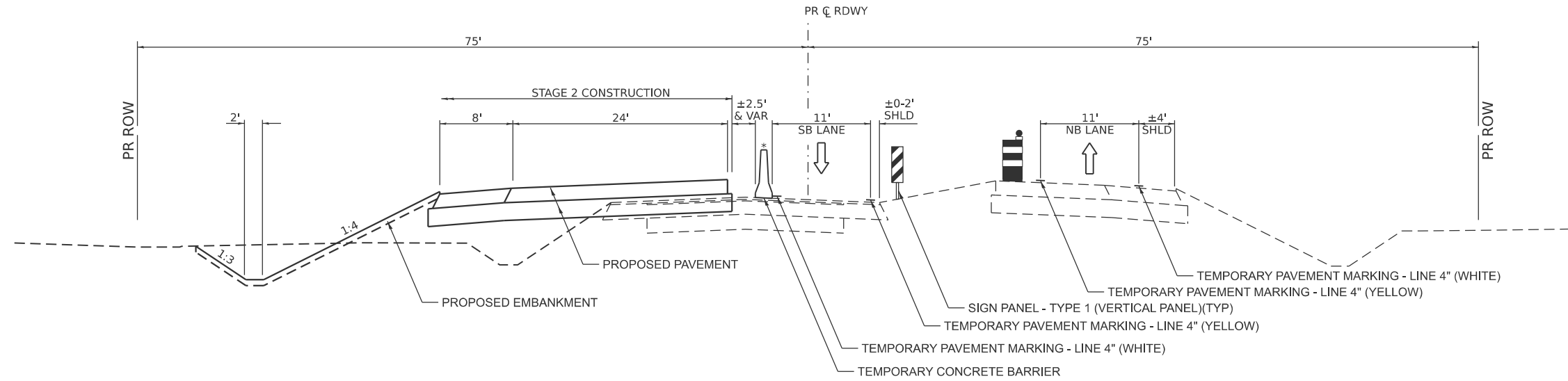
USER NAME = BDeCrane	DESIGNED -	REVISED -
	DRAWN -	REVISED -
PLOT SCALE = \$SCALES	CHECKED -	REVISED -
PLOT DATE = 2/6/2026	DATE -	REVISED -

**KENDALL COUNTY
 HIGHWAY DEPARTMENT**

**CH 11 (RIDGE RD)
 STAGE 2 CONSTRUCTION NOTES & TYPICAL SECTIONS**

SCALE: N/A SHEET 1 OF 2 SHEETS STA. TO STA.

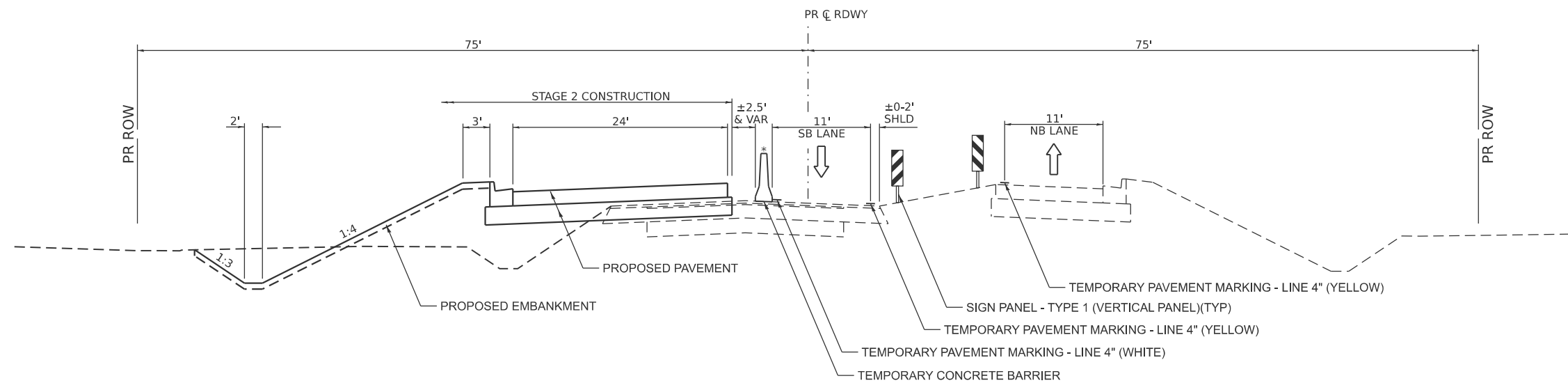
RT. NO.	SECTION	COUNTY	TOTAL SHEETS	SHEET NO.
CH11	22-00168-00-RP	KENDALL	367	113
CONTRACT NO. 87899				
ILLINOIS FED. AID PROJECT				



STAGE 2 TYPICAL SECTION

CH 11 (RIDGE RD)

STA. 227+53 TO STA. 279+38
 *TEMP BARRIER WALL FROM 252+00 TO 279+38



STAGE 2 TYPICAL SECTION

CH 11 (RIDGE RD)

STA. 279+38 TO STA. 305+91
 *TEMP BARRIER WALL FROM 279+38 TO 300+00

MODEL: Stage 2-2 Typical
 FILE NAME: V:\5552 - Ridge Road - Holt to Black - Phase II\CADD\CADD Sheets\552-sh2-typical-staging.dgn



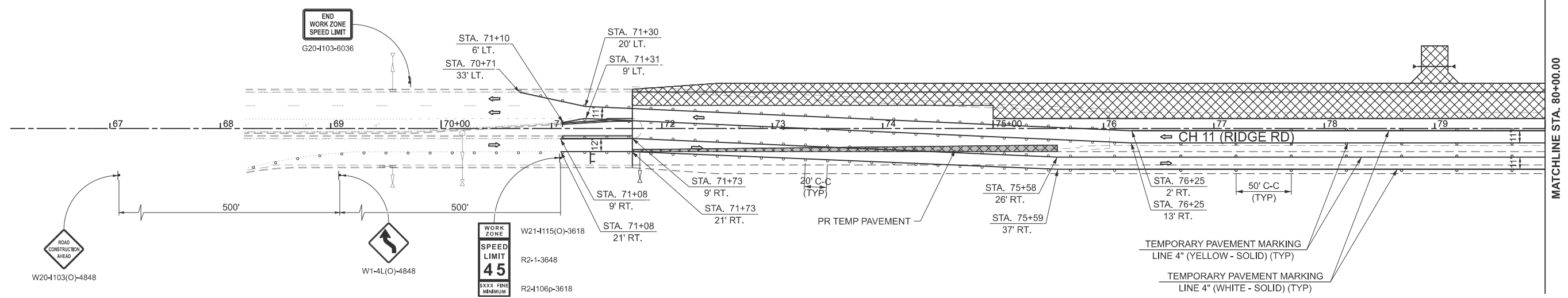
USER NAME = BDeCrane	DESIGNED -	REVISED -
	DRAWN -	REVISED -
PLOT SCALE = \$SCALE\$	CHECKED -	REVISED -
PLOT DATE = 2/6/2026	DATE -	REVISED -

**KENDALL COUNTY
 HIGHWAY DEPARTMENT**

**CH 11 (RIDGE RD)
 STAGE 2 CONSTRUCTION NOTES & TYPICAL SECTIONS**

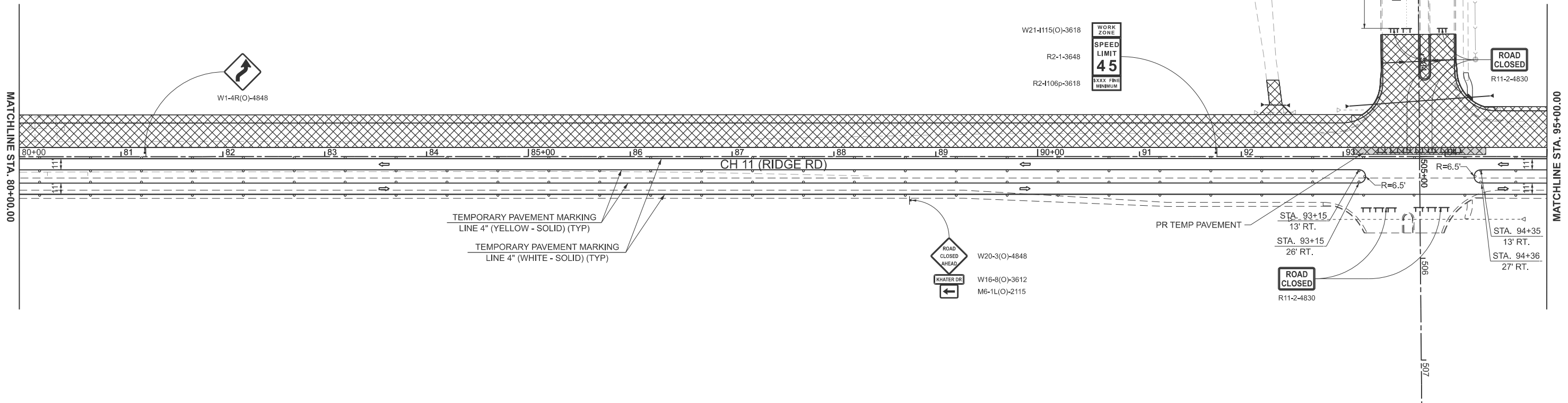
SCALE: N/A SHEET 2 OF 2 SHEETS STA. TO STA.

RTE. NO.	SECTION	COUNTY	TOTAL SHEETS	SHEET NO.
CH11	22-00168-00-RP	KENDALL	367	114
CONTRACT NO. 87899				
ILLINOIS FED. AID PROJECT				



LEGEND

- TYPE II BARRICADE, DRUM OR VERTICAL BARRICADE WITH STEADY BURN BI-DIRECTIONAL LIGHT
- TT TYPE III BARRICADE WITH FLASHING LIGHT (2-EA.)
- ▨ WORK AREA
- ⊥ CONSTRUCTION SIGN
- ⇨ DIRECTION OF TRAFFIC
- ▬ TEMPORARY CONCRETE BARRIER



MODEL: PFL_RIDGE - Plan 25 (Sheet)
FILE NAME: Y:\5352 - Ridge Road - Holt to Black - Phase II\CADD\CADD Sheets\5352-sh1-stage2.dgn



USER NAME = mbudzynsk	DESIGNED -	REVISED -
	DRAWN -	REVISED -
PLOT SCALE = \$SCALE\$	CHECKED -	REVISED -
PLOT DATE = 2/7/2026	DATE -	REVISED -

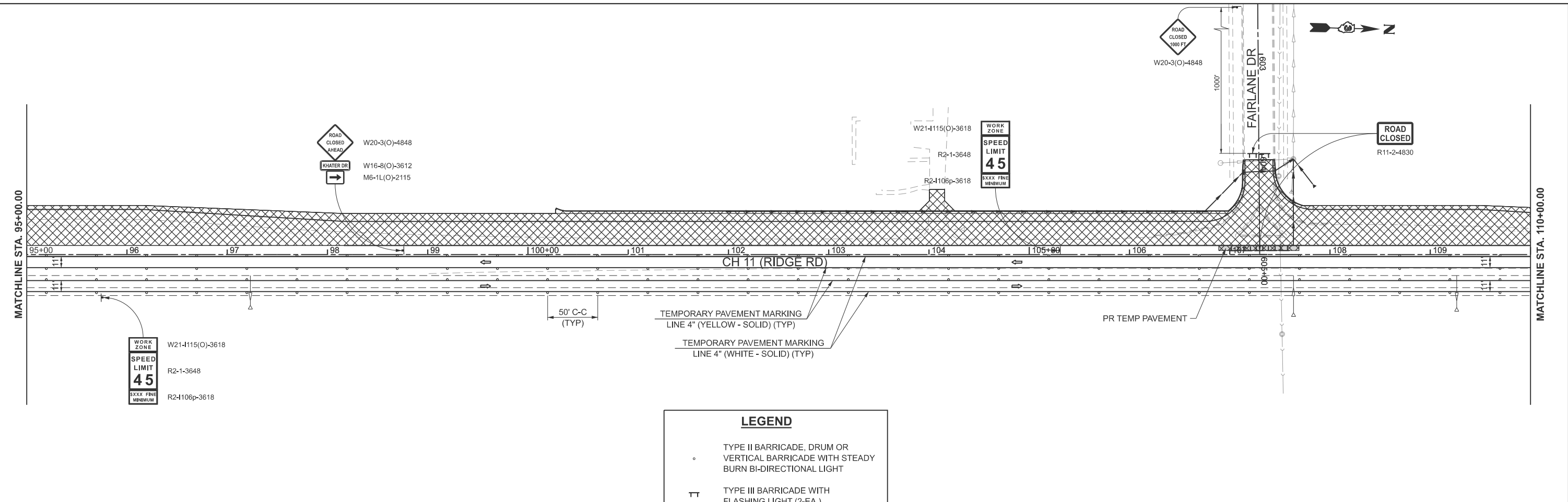
**KENDALL COUNTY
HIGHWAY DEPARTMENT**

**CH 11 (RIDGE RD)
STAGE 2 CONSTRUCTION & TRAFFIC CONTROL PLAN**

SCALE: 1"=50' SHEET 1 OF 13 SHEETS STA. 65+00.00 TO STA. 95+00.00

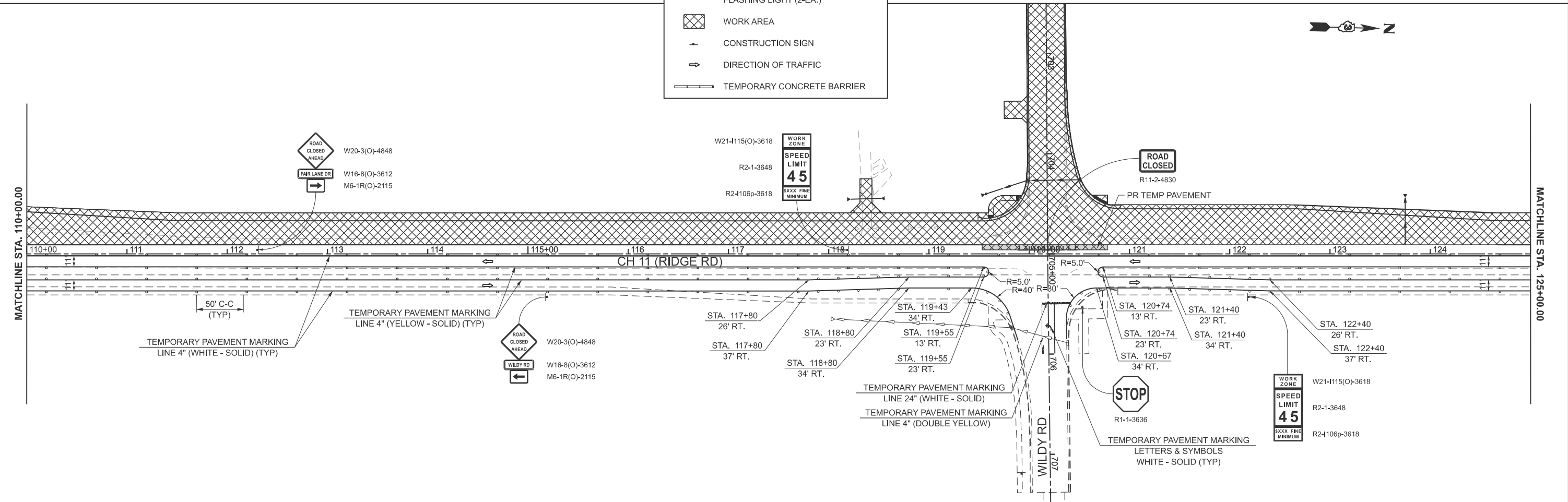
ROUTE NO. CH11	SECTION 22-00168-00-RP	COUNTY KENDALL	TOTAL SHEETS 367	SHEET NO. 115
CONTRACT NO. 87899				
ILLINOIS FED. AID PROJECT				

MODEL: PFL_RIDGE - Plan 27 (Sheet)
 FILE NAME: Y:\5352 - Ridge Road - Holt to Black - Phase II\CADD\CADD Sheets\5352-sh1-stage2.dgn



LEGEND

- TYPE II BARRICADE, DRUM OR VERTICAL BARRICADE WITH STEADY BURN BI-DIRECTIONAL LIGHT
- TT TYPE III BARRICADE WITH FLASHING LIGHT (2-EA.)
- ▨ WORK AREA
- ⊥ CONSTRUCTION SIGN
- ⇄ DIRECTION OF TRAFFIC
- ▬ TEMPORARY CONCRETE BARRIER



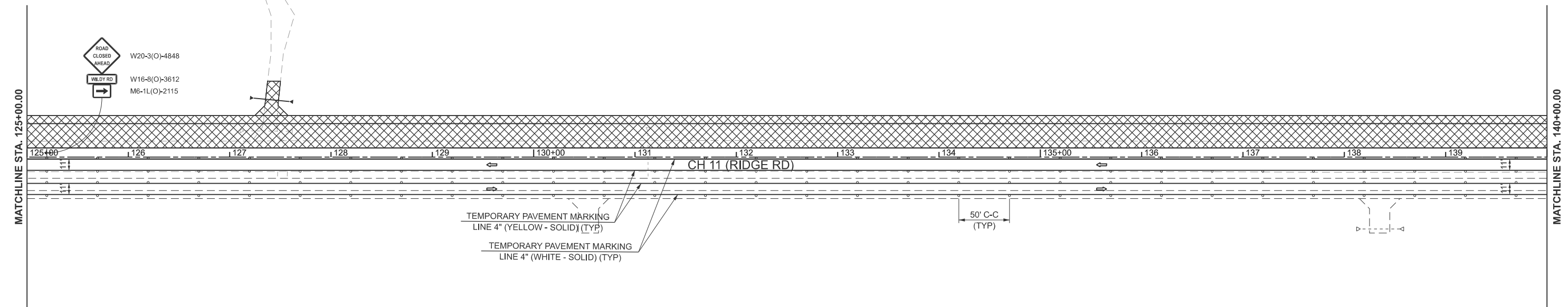
USER NAME = mbudzynski	DESIGNED -	REVISED -
PLOT SCALE = \$SCALE\$	DRAWN -	REVISED -
PLOT DATE = 2/17/2026	CHECKED -	REVISED -
	DATE -	REVISED -

**KENDALL COUNTY
 HIGHWAY DEPARTMENT**

**CH 11 (RIDGE RD)
 STAGE 2 CONSTRUCTION & TRAFFIC CONTROL PLAN**

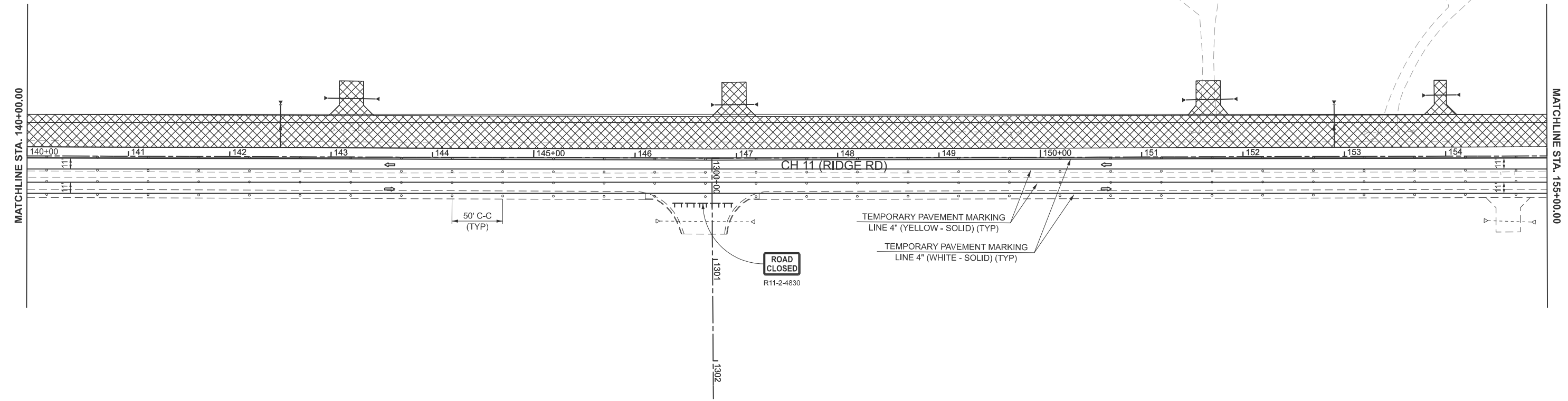
SCALE: 1"=50' SHEET 2 OF 13 SHEETS STA. 95+00.00 TO STA. 125+00.00

ROUTE NO. CH11	SECTION 22-00168-00-RP	COUNTY KENDALL	TOTAL SHEETS 367	SHEET NO. 116
CONTRACT NO. 87899			ILLINOIS FED. AID PROJECT	



LEGEND

- TYPE II BARRICADE, DRUM OR VERTICAL BARRICADE WITH STEADY BURN BI-DIRECTIONAL LIGHT
- ⊥ TYPE III BARRICADE WITH FLASHING LIGHT (2-EA.)
- ▨ WORK AREA
- ⊥ CONSTRUCTION SIGN
- ⇄ DIRECTION OF TRAFFIC
- ▬ TEMPORARY CONCRETE BARRIER



MODEL: PFL_RIDGE - Plan 29 [Sheet]
FILE NAME: Y:\5552 - Ridge Road - Holt to Black - Phase II\CADD\CADD Sheets\5552-sh1-stage2.dgn



USER NAME = mbudzynski
PLOT SCALE = \$\$SCALE\$
PLOT DATE = 2/7/2026

DESIGNED -
DRAWN -
CHECKED -
DATE -

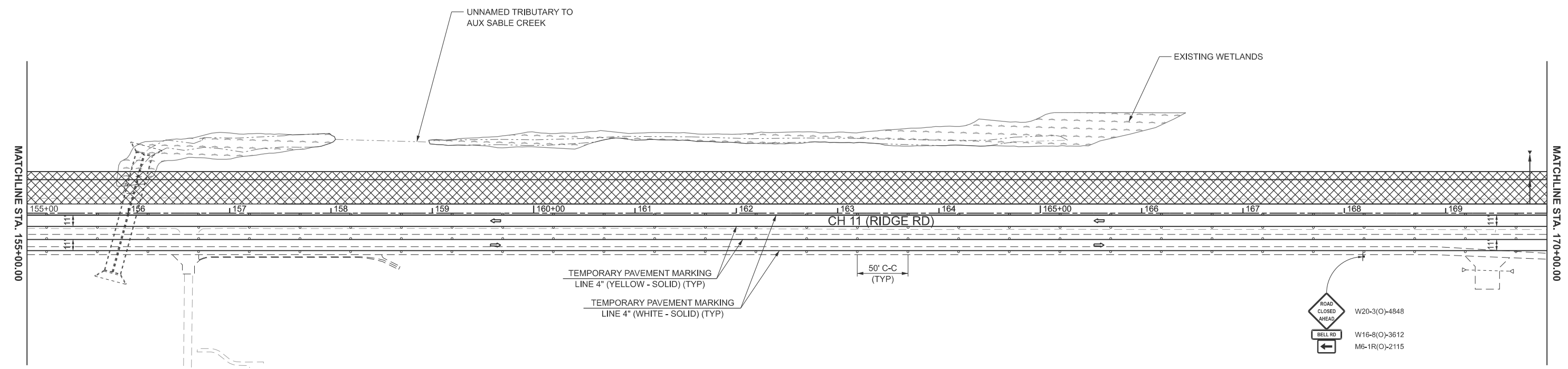
REVISED -
REVISED -
REVISED -
REVISED -

**KENDALL COUNTY
HIGHWAY DEPARTMENT**

**CH 11 (RIDGE RD)
STAGE 2 CONSTRUCTION & TRAFFIC CONTROL PLAN**

SCALE: 1"=50' SHEET 3 OF 13 SHEETS STA. 125+00.00 TO STA. 155+00.00

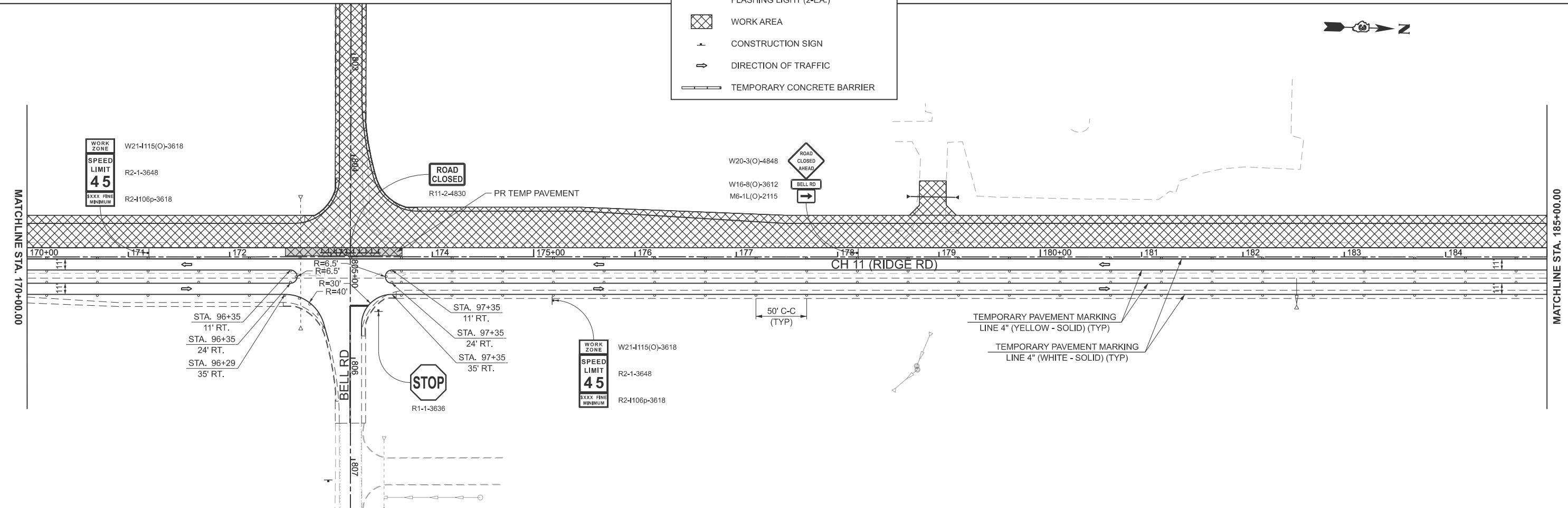
RT#	SECTION	COUNTY	TOTAL SHEETS	SHEET NO.
CH11	22-00168-00-RP	KENDALL	367	117
CONTRACT NO. 87899				
ILLINOIS FED. AID PROJECT				



LEGEND

- TYPE II BARRICADE, DRUM OR VERTICAL BARRICADE WITH STEADY BURN BI-DIRECTIONAL LIGHT
- TT TYPE III BARRICADE WITH FLASHING LIGHT (2-EA.)
- ▨ WORK AREA
- ⊥ CONSTRUCTION SIGN
- ⇄ DIRECTION OF TRAFFIC
- ▬ TEMPORARY CONCRETE BARRIER

NOTES: IN EXISTING WETLANDS AREAS NEAR STA. 155+88 TO STA. 166+43 LT, GRADE PROPOSED DITCH TO PLAN ELEVATIONS AND INSTALL EROSION CONTROL MEASURES. DO NOT OVERCUT FOR PROPOSED TOPSOIL.



MODEL: PFL_RIDGE - Plan 31 [Sheet]
FILE NAME: Y:\5352 - Ridge Road - Holt to Black - Phase II\CADD\CADD Sheets\5352-sh1-stage2.dgn



USER NAME = LZ@er	DESIGNED -	REVISED -
PLOT SCALE = \$SCALE\$	DRAWN -	REVISED -
PLOT DATE = 2/27/2026	CHECKED -	REVISED -
	DATE -	REVISED -

**KENDALL COUNTY
HIGHWAY DEPARTMENT**

**CH 11 (RIDGE RD)
STAGE 2 CONSTRUCTION & TRAFFIC CONTROL PLAN**

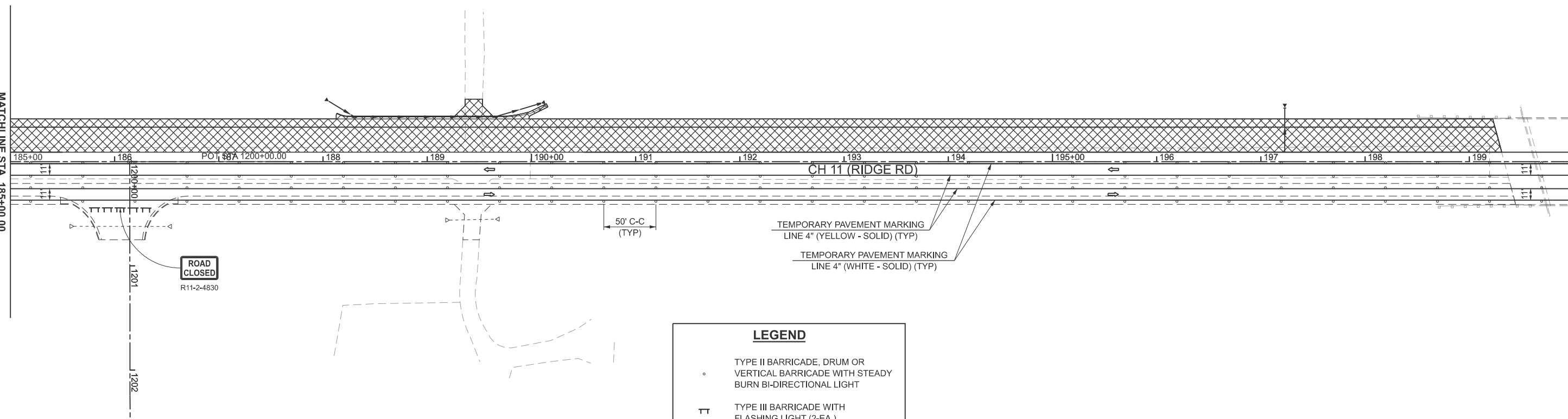
SCALE: 1"=50' SHEET 4 OF 13 SHEETS STA. 155+00.00 TO STA. 185+00.00

RT. NO.	SECTION	COUNTY	TOTAL SHEETS	SHEET NO.
CH11	22-00168-00-RP	KENDALL	367	118
CONTRACT NO. 87899				
ILLINOIS FED. AID PROJECT				



MATCHLINE STA. 185+00.00

MATCHLINE STA. 200+00.00



ROAD CLOSED
R11-2-4830

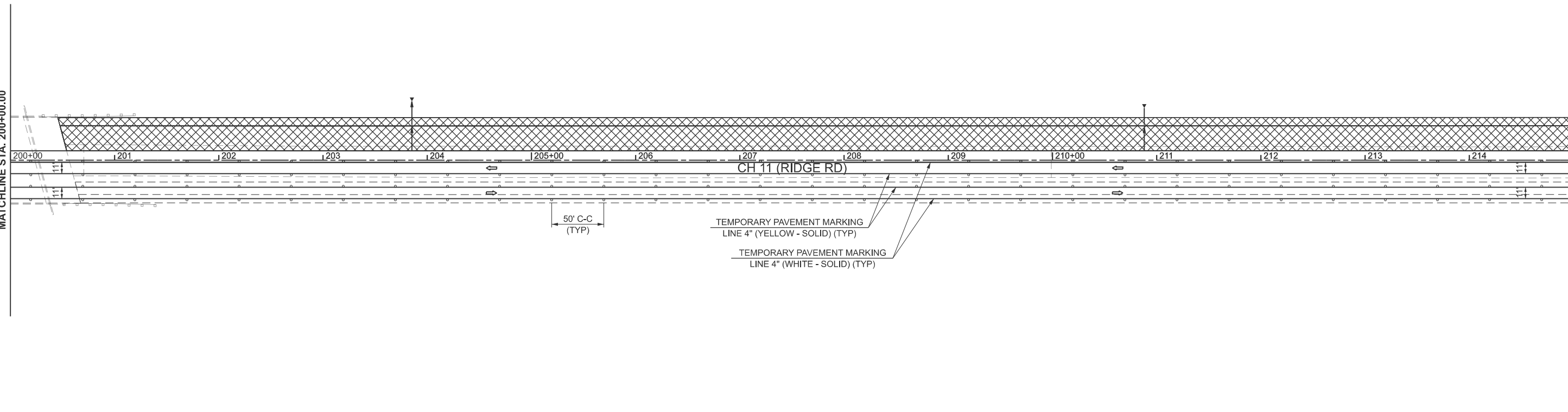
LEGEND

- TYPE II BARRICADE, DRUM OR VERTICAL BARRICADE WITH STEADY BURN BI-DIRECTIONAL LIGHT
- TT TYPE III BARRICADE WITH FLASHING LIGHT (2-EA.)
- ▨ WORK AREA
- ⊥ CONSTRUCTION SIGN
- ⇄ DIRECTION OF TRAFFIC
- ▬ TEMPORARY CONCRETE BARRIER



MATCHLINE STA. 200+00.00

MATCHLINE STA. 215+00.00



MODEL: PFL_RIDGE - Plan 33 [Sheet]
FILE NAME: Y:\5552 - Ridge Road - Holt to Black - Phase II\CADD\CADD Sheets\5552-sh1-stage2.dgn



USER NAME = mbudzynski	DESIGNED -	REVISED -
	DRAWN -	REVISED -
PLOT SCALE = \$SCALES	CHECKED -	REVISED -
PLOT DATE = 2/7/2026	DATE -	REVISED -

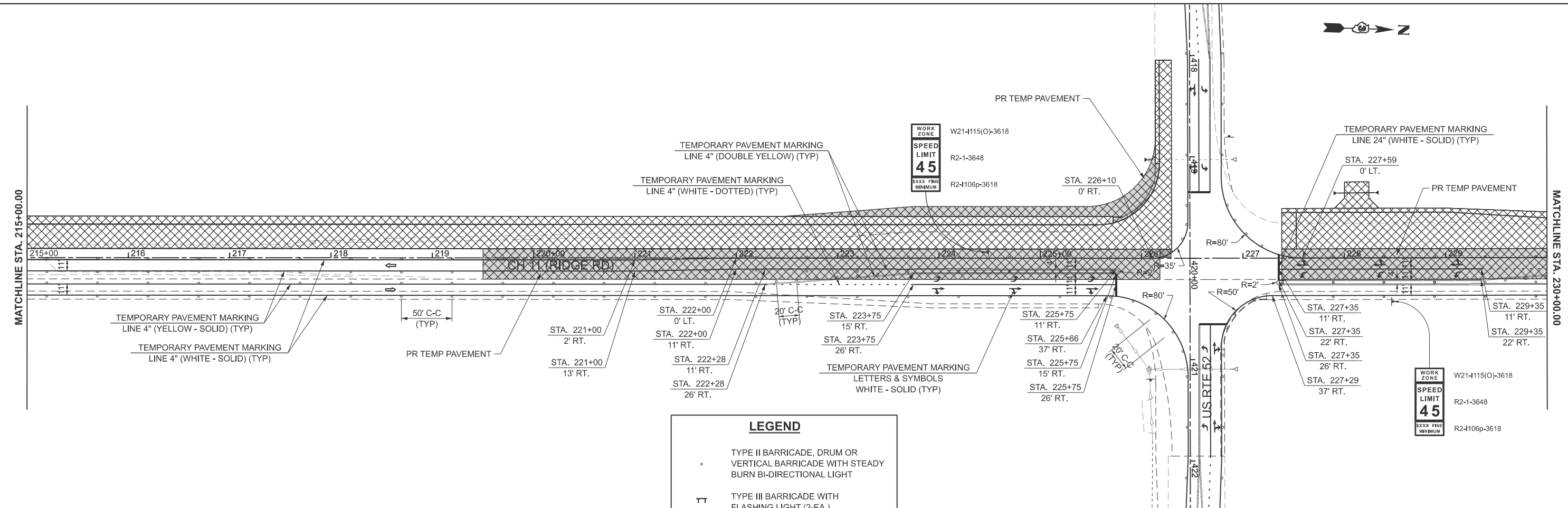
**KENDALL COUNTY
HIGHWAY DEPARTMENT**

**CH 11 (RIDGE RD)
STAGE 2 CONSTRUCTION & TRAFFIC CONTROL PLAN**

SCALE: 1"=50' SHEET 5 OF 13 SHEETS STA. 185+00.00 TO STA. 215+00.00

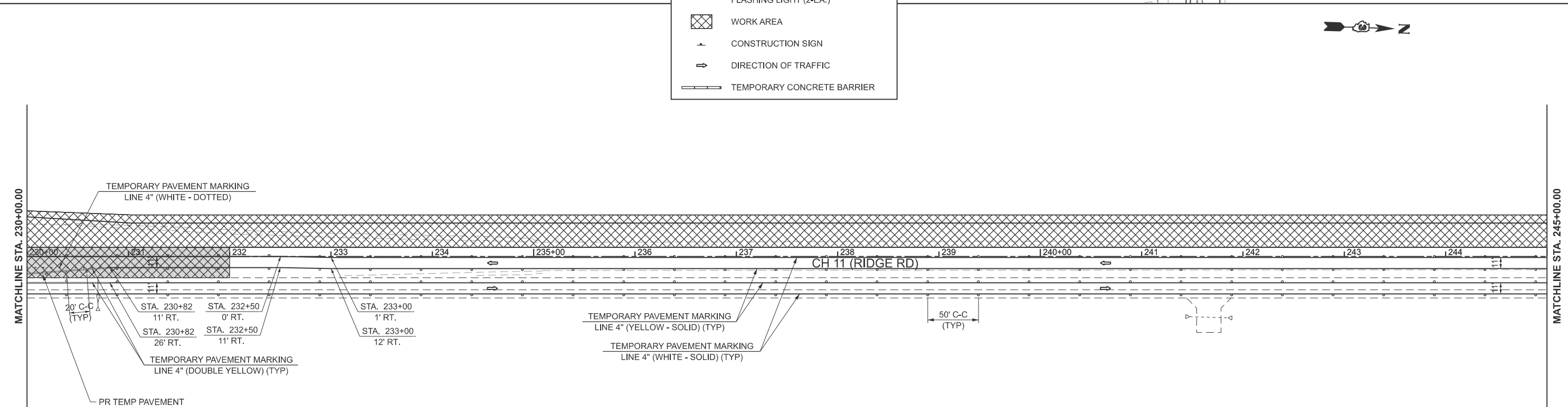
RT. NO.	SECTION	COUNTY	TOTAL SHEETS	SHEET NO.
CH11	22-00168-00-RP	KENDALL	367	119
CONTRACT NO. 87899			ILLINOIS FED. AID PROJECT	

MODEL: PFL_RIDGE - Plan 35 (Sheet)
 FILE NAME: Y:\5352 - Ridge Road - Holt to Black - Phase II\CADD\CADD Sheets\5352-sh1-stage2.dgn



LEGEND

- TYPE II BARRICADE, DRUM OR VERTICAL BARRICADE WITH STEADY BURN BI-DIRECTIONAL LIGHT
- TT TYPE III BARRICADE WITH FLASHING LIGHT (2-EA.)
- ▨ WORK AREA
- ⊥ CONSTRUCTION SIGN
- ⇨ DIRECTION OF TRAFFIC
- ▬ TEMPORARY CONCRETE BARRIER



USER NAME = mbudzynski
 PLOT SCALE = \$SCALES\$
 PLOT DATE = 2/7/2026

DESIGNED -
 DRAWN -
 CHECKED -
 DATE -

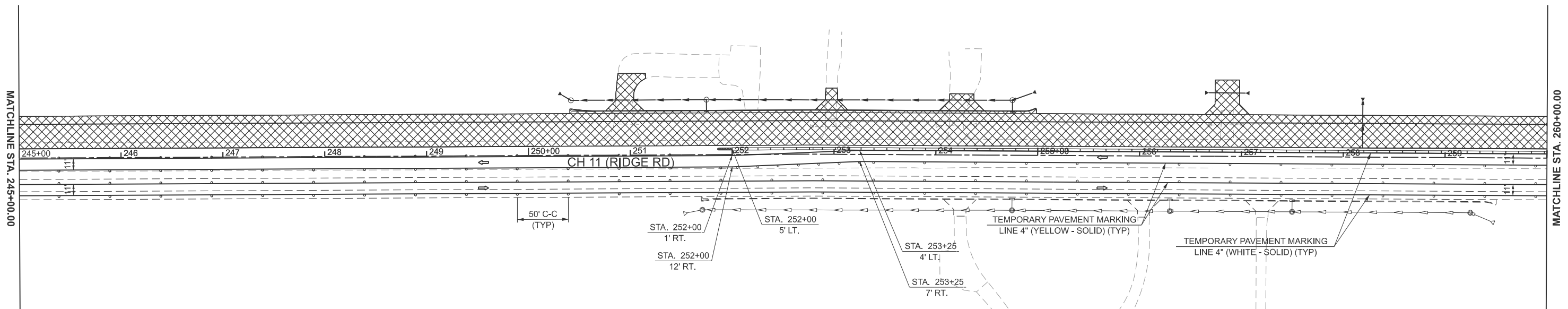
REVISED -
 REVISED -
 REVISED -
 REVISED -

**KENDALL COUNTY
 HIGHWAY DEPARTMENT**

**CH 11 (RIDGE RD)
 STAGE 2 CONSTRUCTION & TRAFFIC CONTROL PLAN**

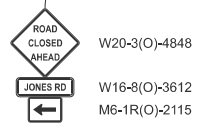
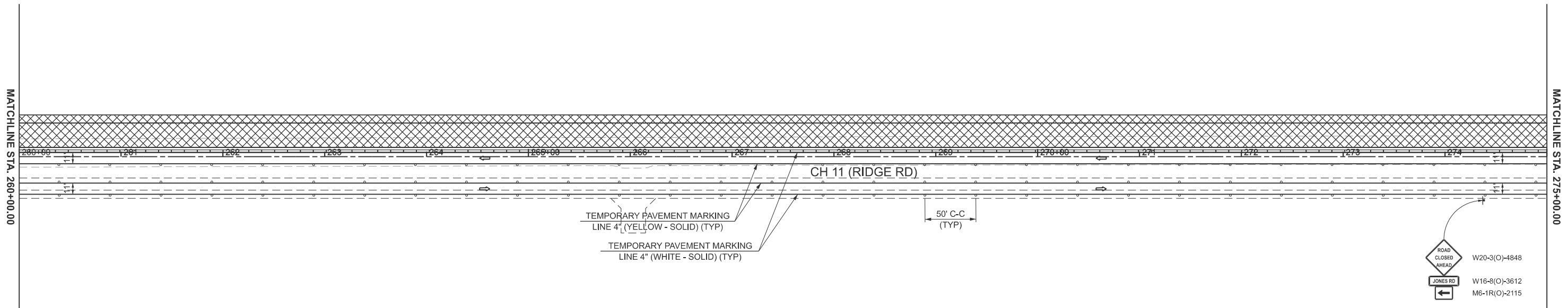
SCALE: 1"=50' SHEET 6 OF 13 SHEETS STA. 215+00.00 TO STA. 245+00.00

RTE. NO.	SECTION	COUNTY	TOTAL SHEETS	SHEET NO.
CH11	22-00168-00-RP	KENDALL	367	120
CONTRACT NO. 87899				
ILLINOIS FED. AID PROJECT				



LEGEND

- TYPE II BARRICADE, DRUM OR VERTICAL BARRICADE WITH STEADY BURN BI-DIRECTIONAL LIGHT
- TT TYPE III BARRICADE WITH FLASHING LIGHT (2-EA.)
- ▨ WORK AREA
- ⊥ CONSTRUCTION SIGN
- ⇨ DIRECTION OF TRAFFIC
- ▬ TEMPORARY CONCRETE BARRIER



MODEL: PFL_RIDGE - Plan 37 [Sheet]
FILE NAME: Y:\5552 - Ridge Road - Holt to Black - Phase II\CADD\CADD Sheets\5552-sh1-stage2.dgn



USER NAME = mbudzynski
PLOT SCALE = \$\$SCALE\$\$
PLOT DATE = 2/7/2026

DESIGNED -	REVISED -
DRAWN -	REVISED -
CHECKED -	REVISED -
DATE -	REVISED -

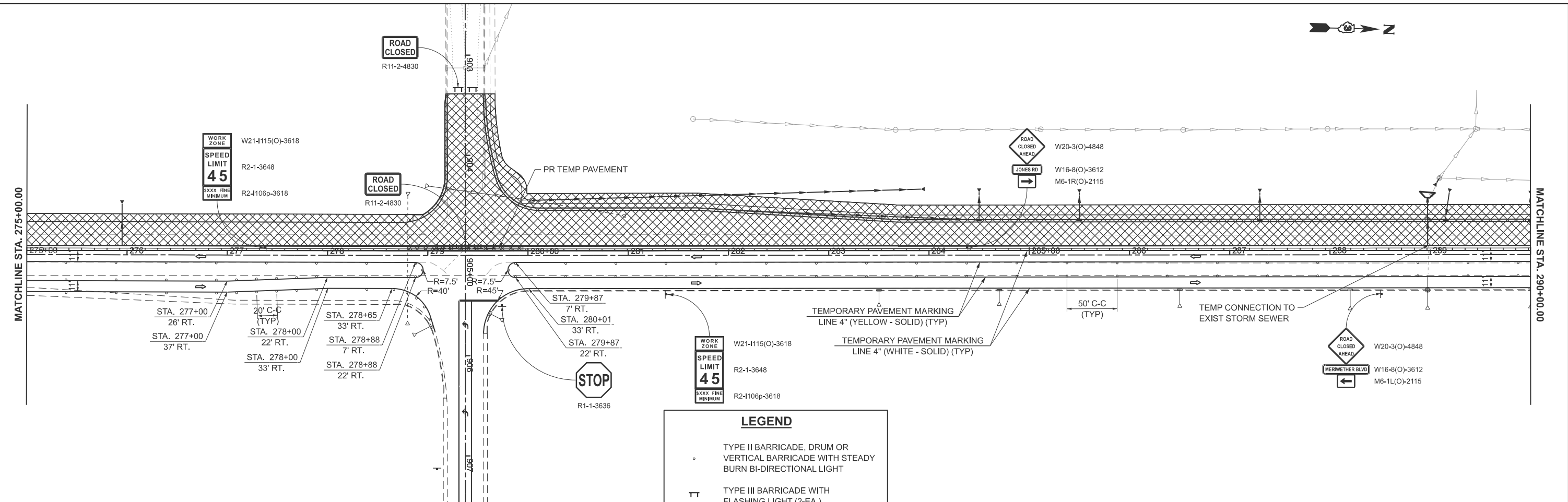
**KENDALL COUNTY
HIGHWAY DEPARTMENT**

**CH 11 (RIDGE RD)
STAGE 2 CONSTRUCTION & TRAFFIC CONTROL PLAN**

SCALE: 1"=50' SHEET 7 OF 13 SHEETS STA. 245+00.00 TO STA. 275+00.00

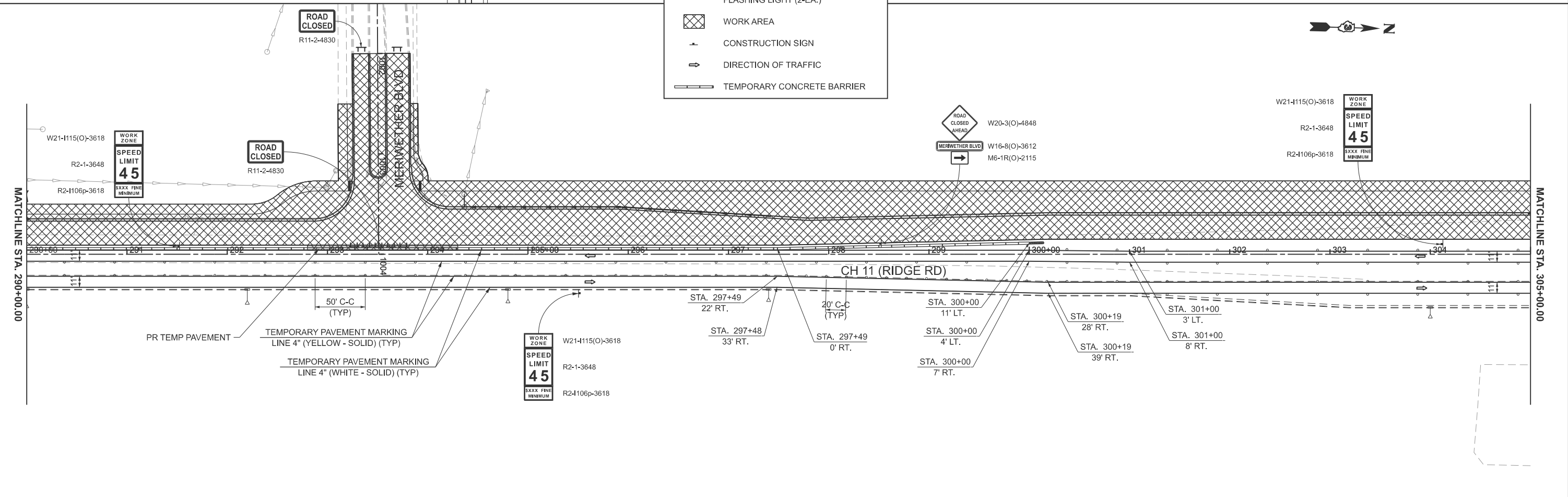
RT. NO.	SECTION	COUNTY	TOTAL SHEETS	SHEET NO.
CH11	22-00168-00-RP	KENDALL	367	121
CONTRACT NO. 87899				
ILLINOIS FED. AID PROJECT				

MODEL: PFL_RIDGE - Plan 39 (Sheet)
 FILE NAME: Y:\5352 - Ridge Road - Holt to Black - Phase II\CADD\CADD Sheets\5352-sh2-stage2.dgn



LEGEND

- TYPE II BARRICADE, DRUM OR VERTICAL BARRICADE WITH STEADY BURN BI-DIRECTIONAL LIGHT
- TT TYPE III BARRICADE WITH FLASHING LIGHT (2-EA.)
- ▨ WORK AREA
- ⊥ CONSTRUCTION SIGN
- ⇨ DIRECTION OF TRAFFIC
- ▬ TEMPORARY CONCRETE BARRIER



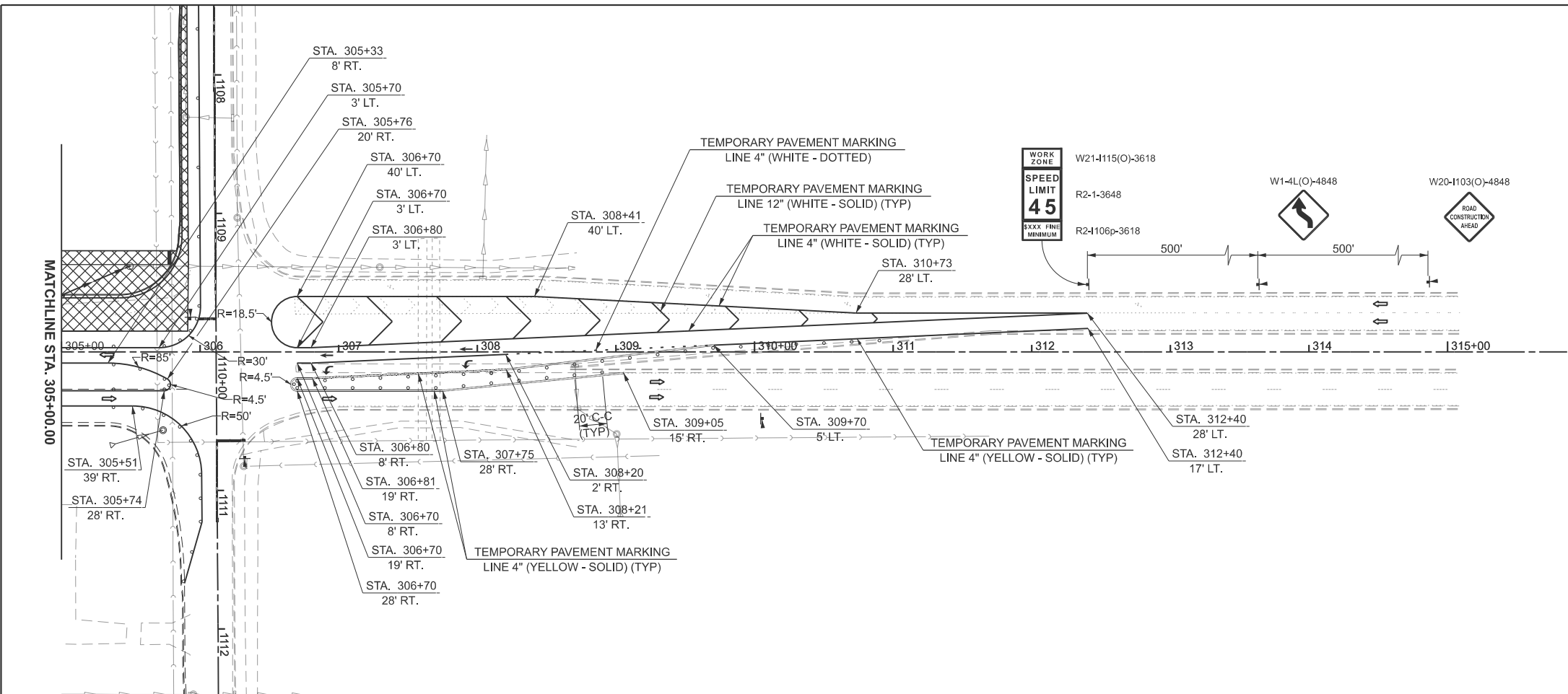
USER NAME = mbudzynski	DESIGNED -	REVISED -
PLOT SCALE = \$SCALE\$	DRAWN -	REVISED -
PLOT DATE = 2/7/2026	CHECKED -	REVISED -
	DATE -	REVISED -

**KENDALL COUNTY
 HIGHWAY DEPARTMENT**

**CH 11 (RIDGE RD)
 STAGE 2 CONSTRUCTION & TRAFFIC CONTROL PLAN**

SCALE: 1"=50' SHEET 8 OF 13 SHEETS STA. 275+00.00 TO STA. 305+00.00

RTE. NO.	SECTION	COUNTY	TOTAL SHEETS	SHEET NO.
CH11	22-00168-00-RP	KENDALL	367	122
CONTRACT NO. 87899				
ILLINOIS FED. AID PROJECT				



LEGEND

- TYPE II BARRICADE, DRUM OR VERTICAL BARRICADE WITH STEADY BURN BI-DIRECTIONAL LIGHT
- ⊎ TYPE III BARRICADE WITH FLASHING LIGHT (2-EA.)
- ⊠ WORK AREA
- ⊣ CONSTRUCTION SIGN
- ⇨ DIRECTION OF TRAFFIC
- ▬ TEMPORARY CONCRETE BARRIER

MODEL: PFL_RIDGE - Plan 41 [Sheet]
 FILE NAME: Y:\5552 - Ridge Road - Holt to Black - Phase II\CADD\CADD Sheets\552-sh1-stage2.dgn



USER NAME = mbudzynski	DESIGNED -	REVISED -
	DRAWN -	REVISED -
PLOT SCALE = \$SCALE\$	CHECKED -	REVISED -
PLOT DATE = 2/7/2026	DATE -	REVISED -

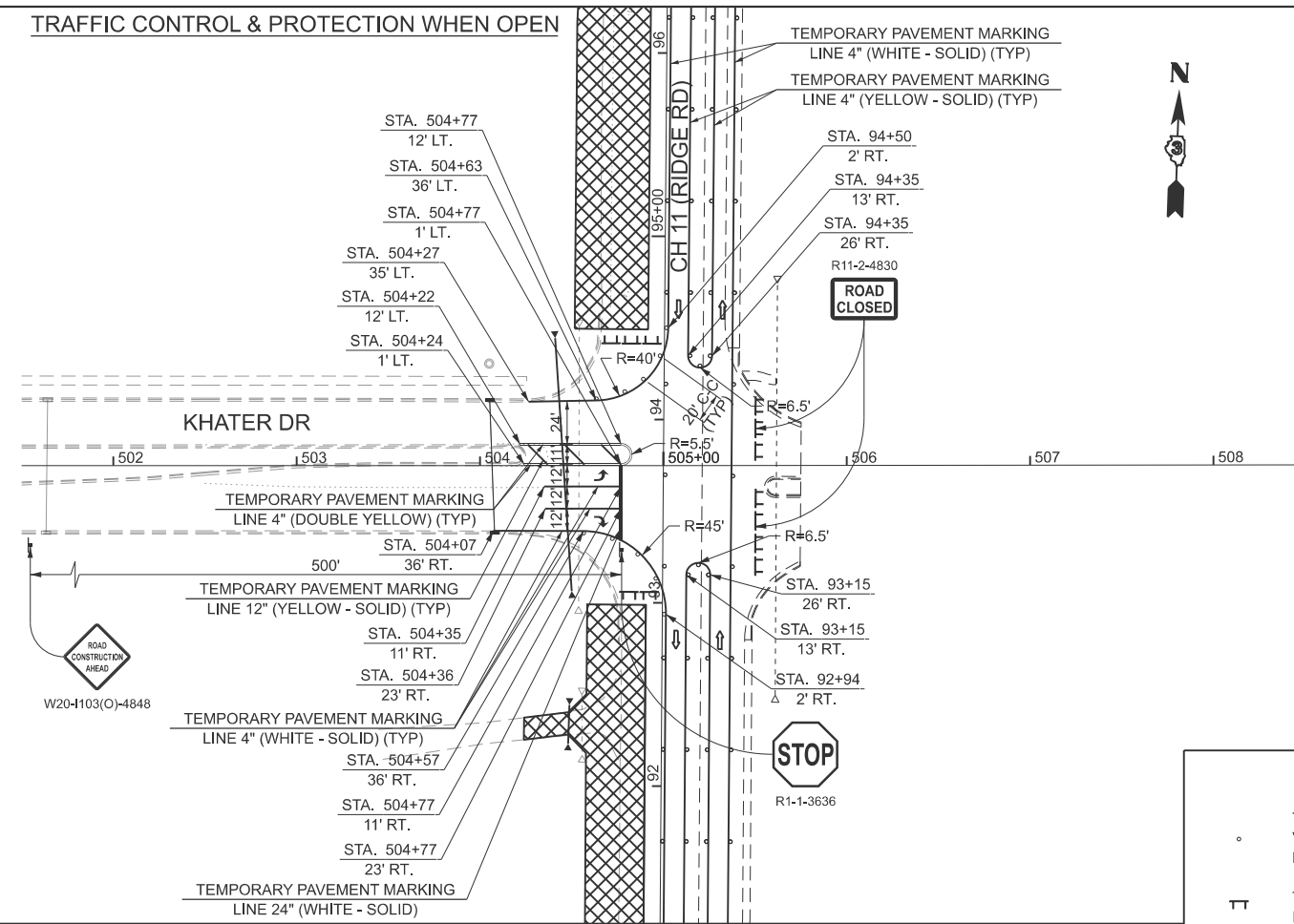
**KENDALL COUNTY
HIGHWAY DEPARTMENT**

**CH 11 (RIDGE RD)
STAGE 2 CONSTRUCTION & TRAFFIC CONTROL PLAN**

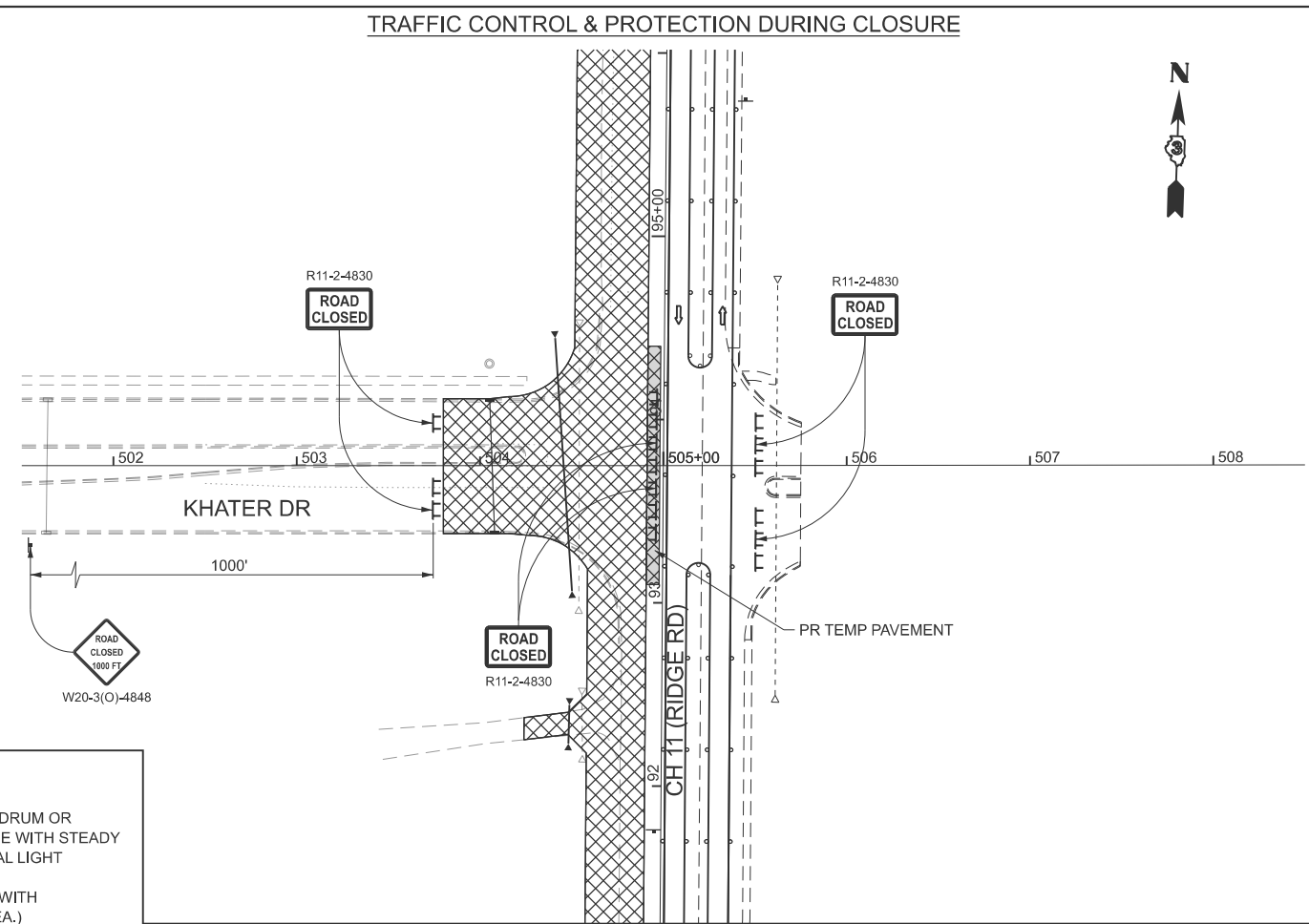
SCALE: 1"=50' SHEET 9 OF 13 SHEETS STA. 305+00.00 TO STA. 320+00.00

RTE. NO.	SECTION	COUNTY	TOTAL SHEETS	SHEET NO.
CH11	22-00168-00-RP	KENDALL	367	123
CONTRACT NO. 87899				
ILLINOIS FED. AID PROJECT				

TRAFFIC CONTROL & PROTECTION WHEN OPEN



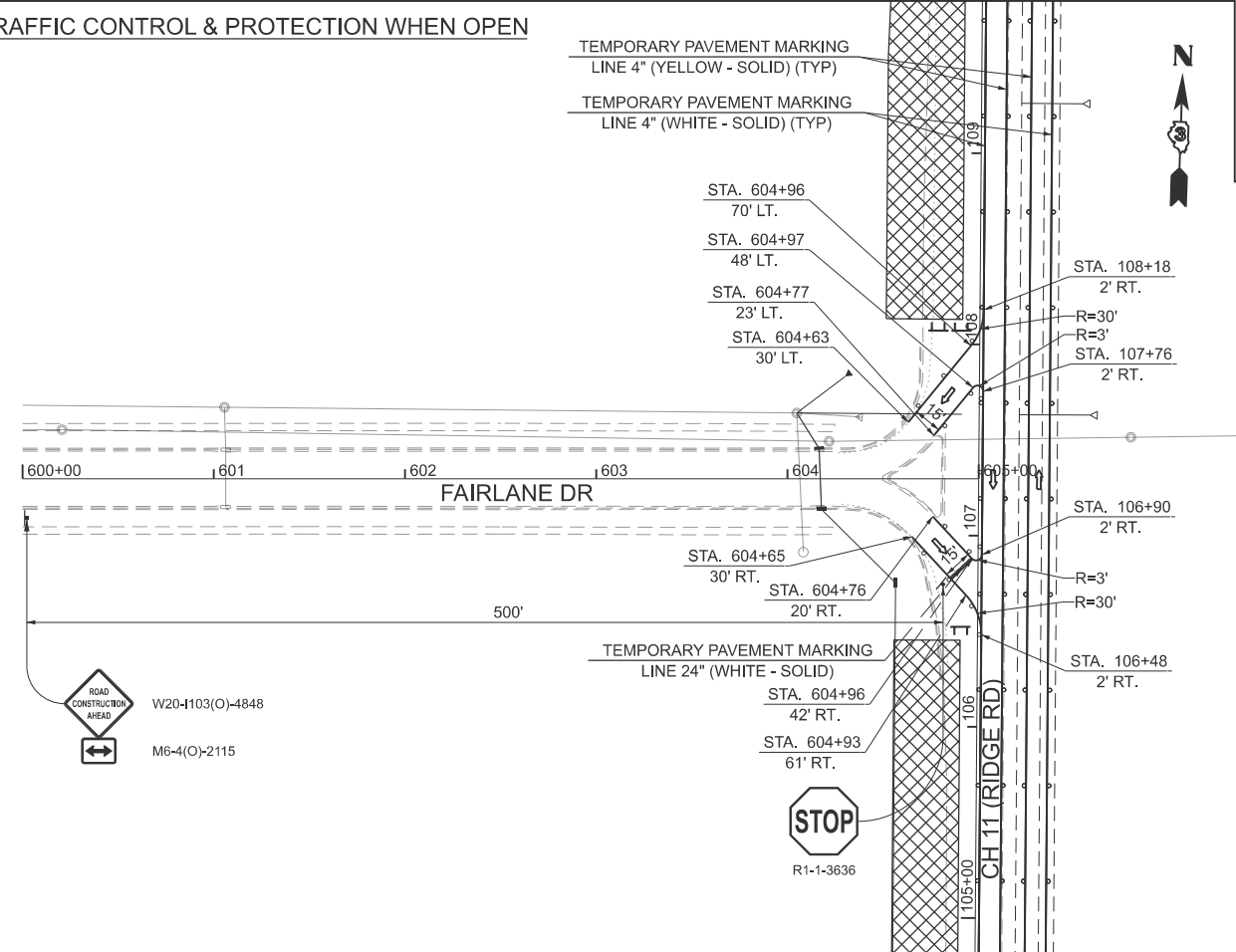
TRAFFIC CONTROL & PROTECTION DURING CLOSURE



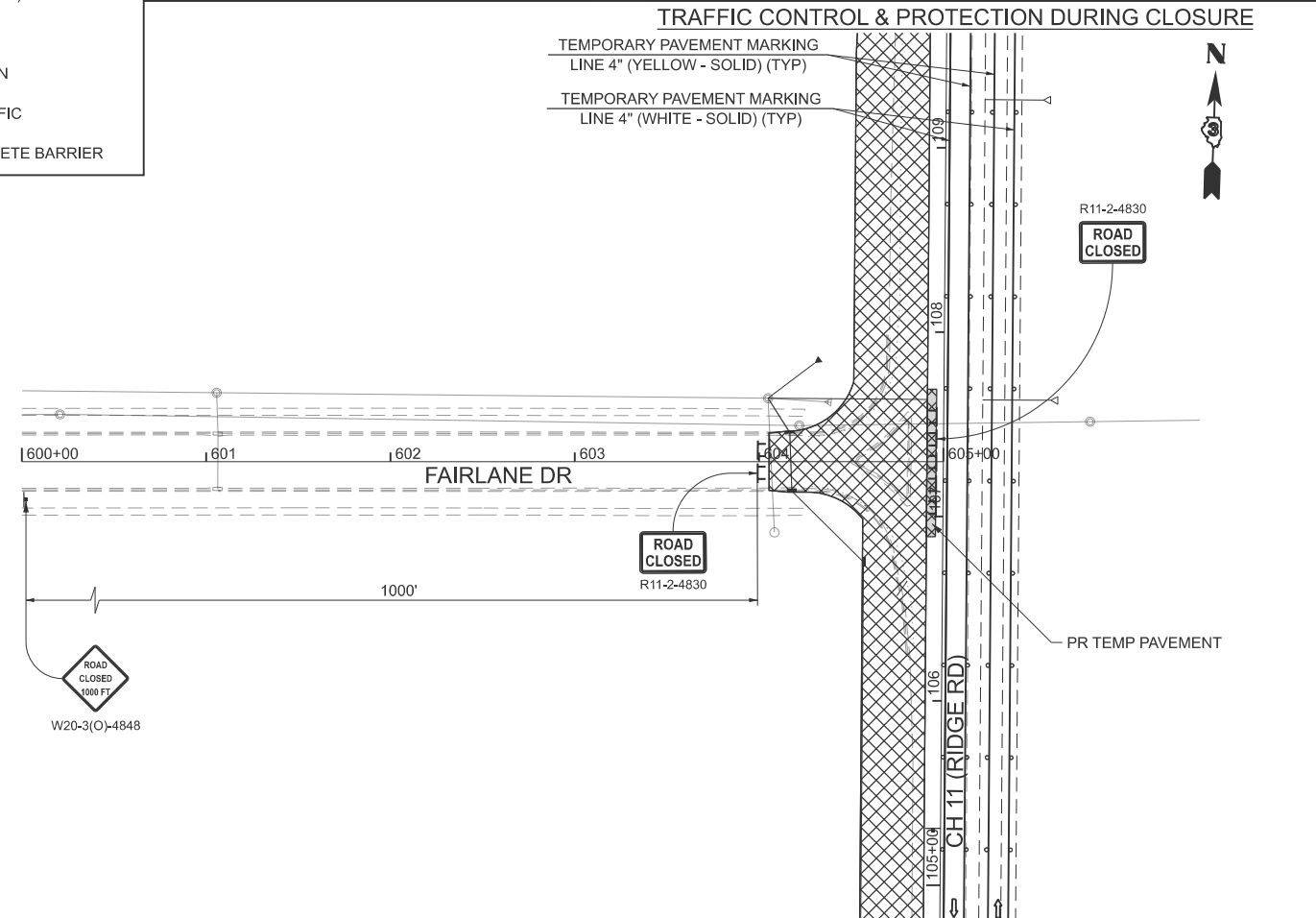
LEGEND

- TYPE II BARRICADE, DRUM OR VERTICAL BARRICADE WITH STEADY BURN BI-DIRECTIONAL LIGHT
- TT TYPE III BARRICADE WITH FLASHING LIGHT (2-EA.)
- ▨ WORK AREA
- ⊥ CONSTRUCTION SIGN
- ⇨ DIRECTION OF TRAFFIC
- ▬ TEMPORARY CONCRETE BARRIER

TRAFFIC CONTROL & PROTECTION WHEN OPEN



TRAFFIC CONTROL & PROTECTION DURING CLOSURE



MODEL: PLE_KHATER - Plan 42A (Sheet)
FILE NAME: V:\5552 - Ridge Road - Hot to Black - Phase II\CADD\CADD Sheets\5552-sh1-stage2.dgn



USER NAME = mbudzynsk	DESIGNED -	REVISED -
PLOT SCALE = \$SCALE\$	DRAWN -	REVISED -
PLOT DATE = 2/7/2026	CHECKED -	REVISED -
	DATE -	REVISED -

**KENDALL COUNTY
HIGHWAY DEPARTMENT**

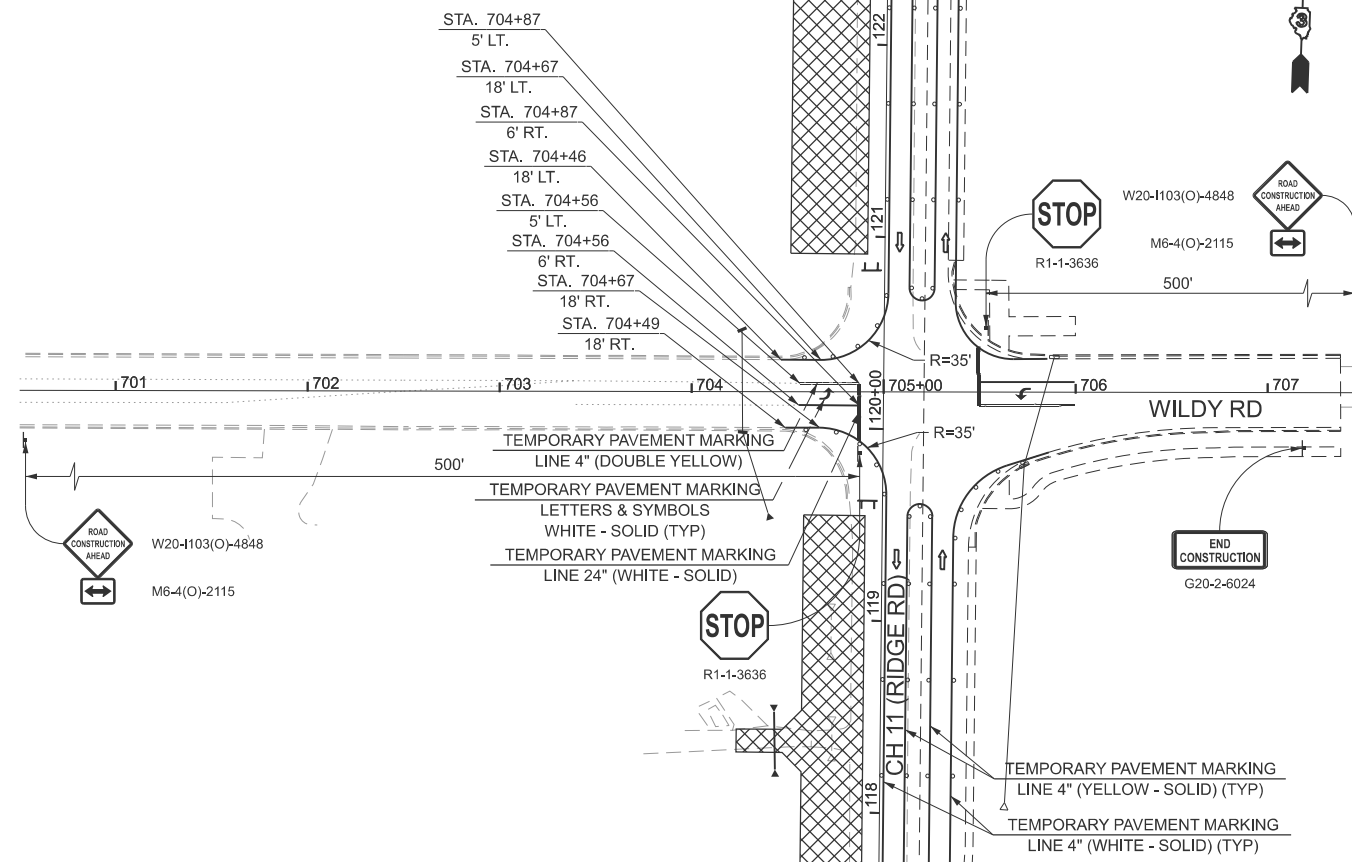
**CH 11 (RIDGE RD)
STAGE 2 CONSTRUCTION & TRAFFIC CONTROL PLAN**

SCALE: 1"=50' SHEET 10 OF 13 SHEETS STA. 501+50.00 TO STA. 508+50.00
STA. 600+00.00 TO STA. 605+00.00

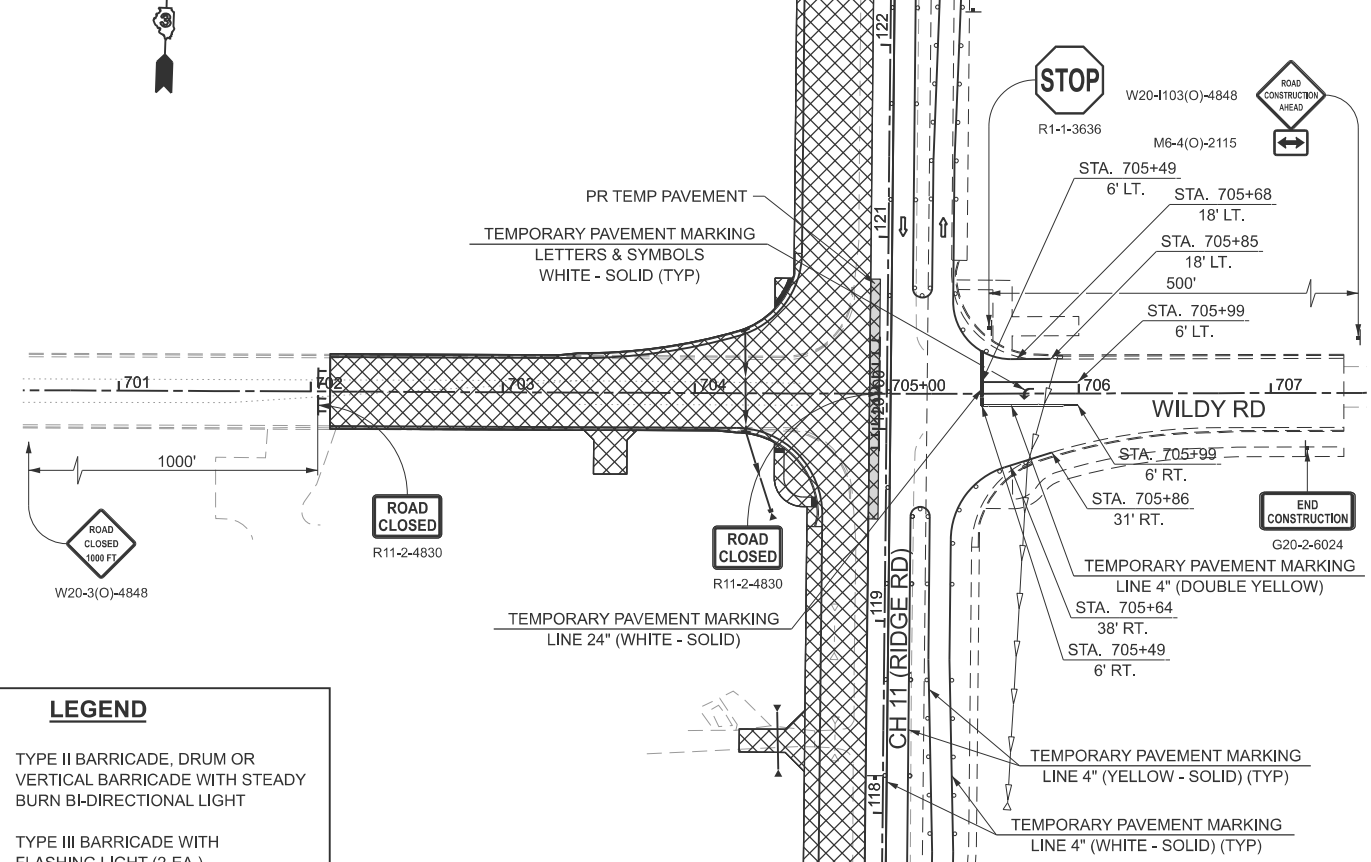
RTE. NO.	SECTION	COUNTY	TOTAL SHEETS	SHEET NO.
CH11	22-00168-00-RP	KENDALL	367	124
CONTRACT NO. 87899				

ILLINOIS FED. AID PROJECT

TRAFFIC CONTROL & PROTECTION WHEN OPEN



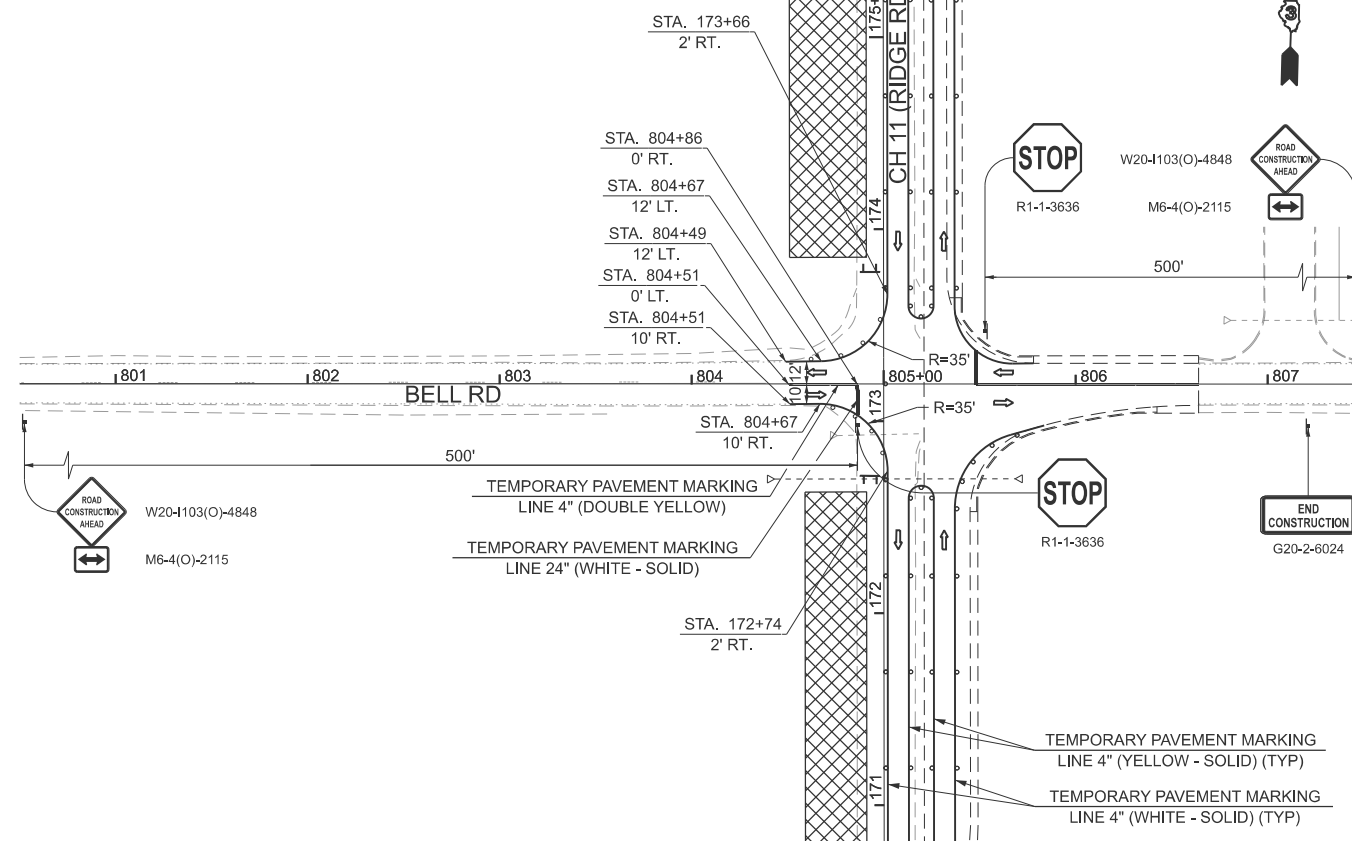
TRAFFIC CONTROL & PROTECTION DURING CLOSURE



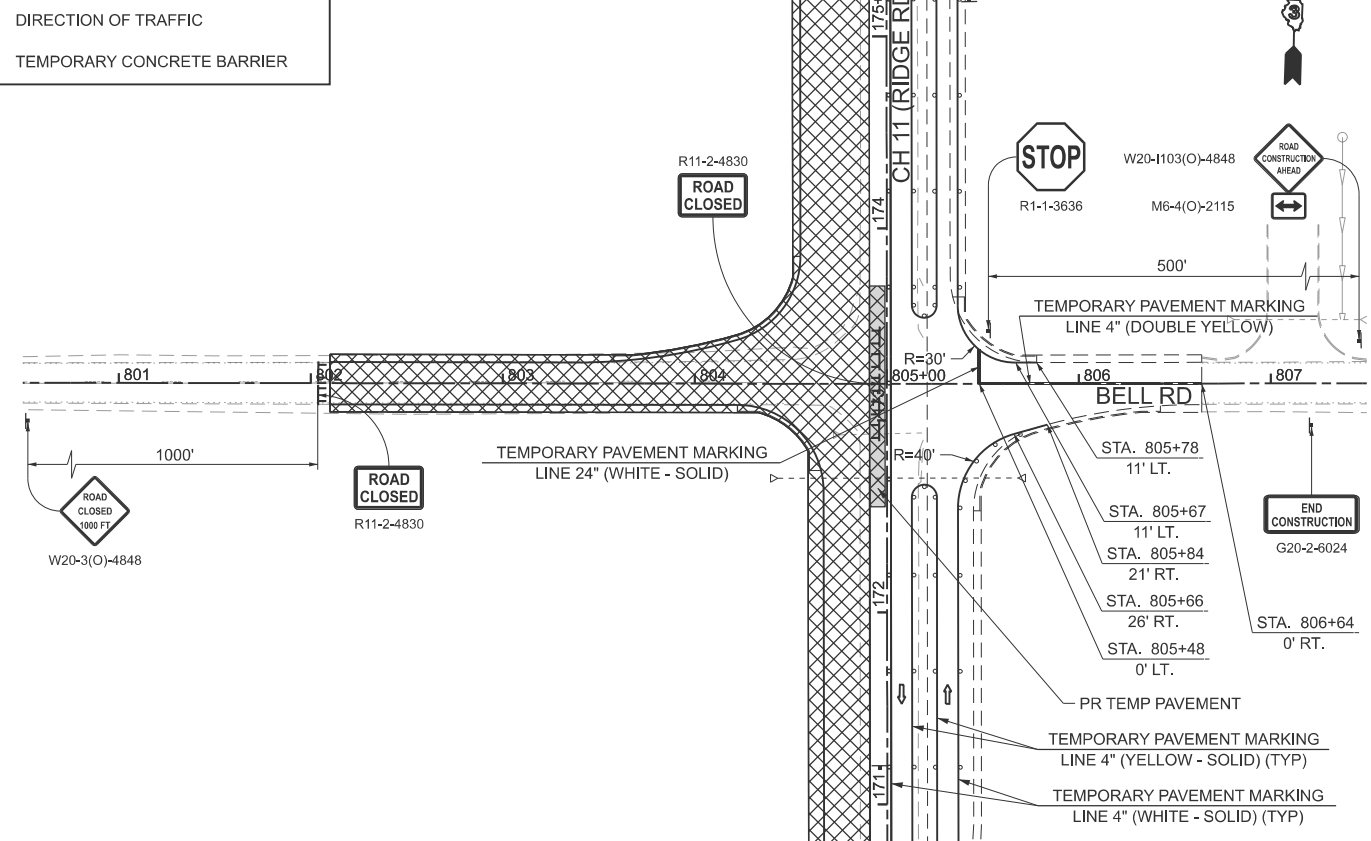
LEGEND

- TYPE II BARRICADE, DRUM OR VERTICAL BARRICADE WITH STEADY BURN BI-DIRECTIONAL LIGHT
- ⊥ TYPE III BARRICADE WITH FLASHING LIGHT (2-EA.)
- ▨ WORK AREA
- ⊢ CONSTRUCTION SIGN
- ➔ DIRECTION OF TRAFFIC
- ▬ TEMPORARY CONCRETE BARRIER

TRAFFIC CONTROL & PROTECTION WHEN OPEN



TRAFFIC CONTROL & PROTECTION DURING CLOSURE



MODEL: PFL_WILDY - Plan 42 [Sheet]
FILE NAME: V:\5552 - Ridge Road - Holt to Black - Phase II\CADD\CADD Sheets\5552-sh1-stage2.dgn



USER NAME = mbudzynski
PLOT SCALE = \$SCALE\$
PLOT DATE = 2/8/2026

DESIGNED -
DRAWN -
CHECKED -
DATE -

REVISED -
REVISED -
REVISED -
REVISED -

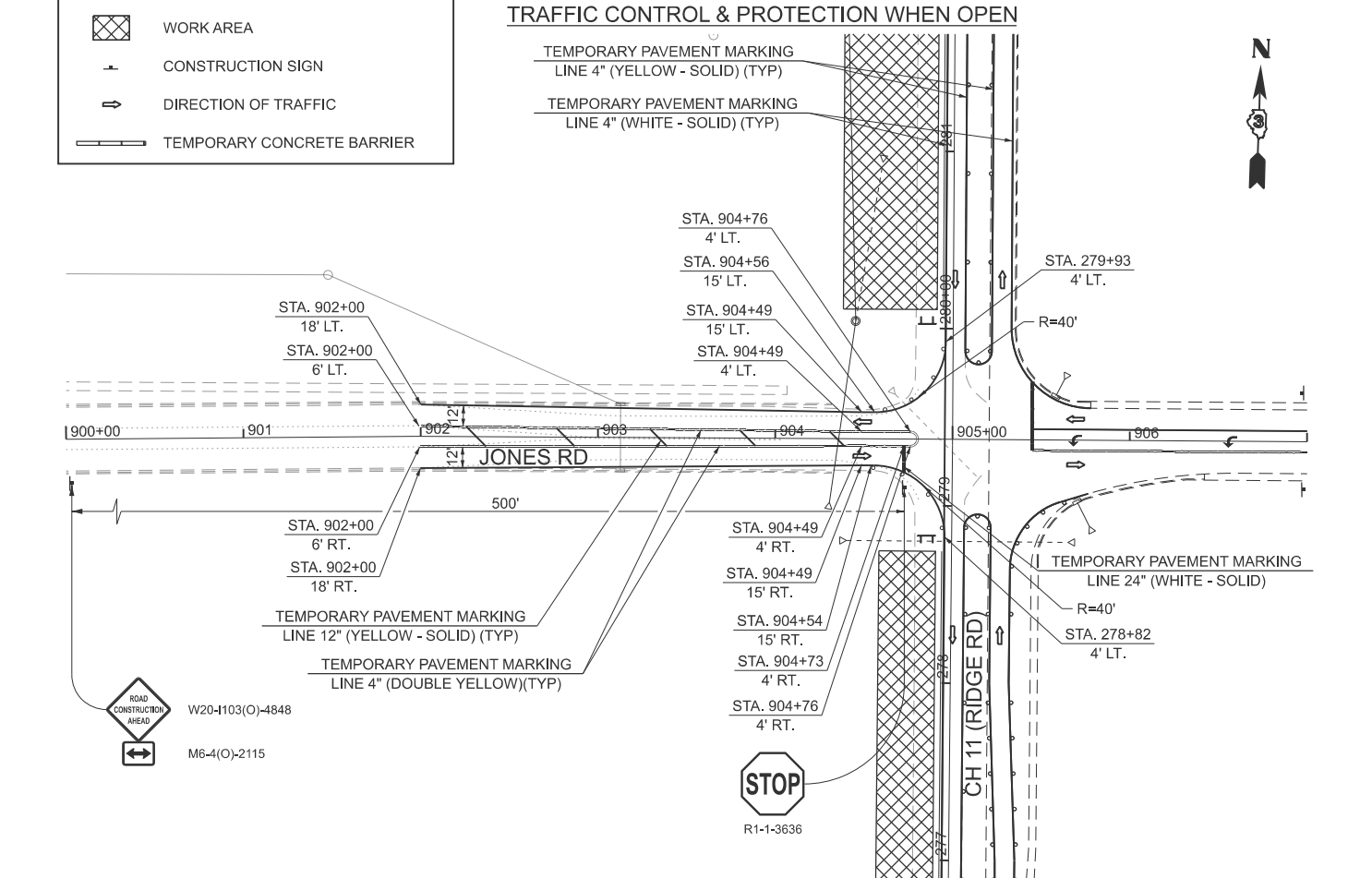
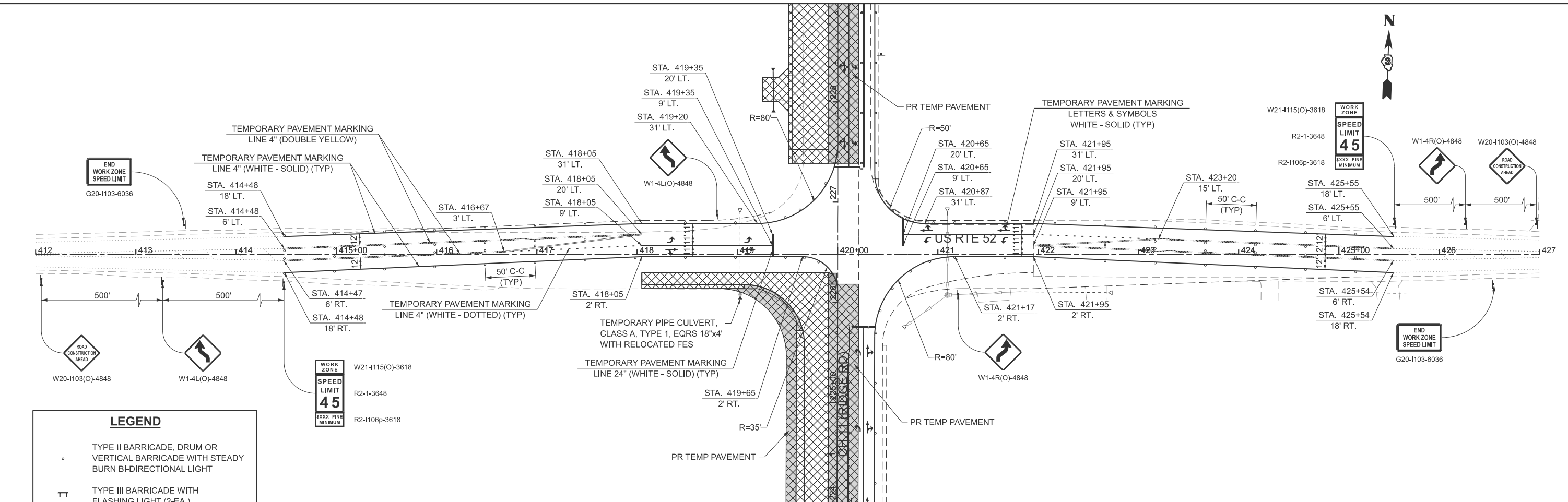
**KENDALL COUNTY
HIGHWAY DEPARTMENT**

**CH 11 (RIDGE RD)
STAGE 2 CONSTRUCTION & TRAFFIC CONTROL PLAN**

SCALE: 1"=50' SHEET 11 OF 13 SHEETS STA. 700+50.00 TO STA. 707+50.00
STA. 800+50.00 TO STA. 807+50.00

RTE. NO.	SECTION	COUNTY	TOTAL SHEETS	SHEET NO.
CH11	22-00168-00-RP	KENDALL	367	125
CONTRACT NO. 87899			ILLINOIS / FED. AID PROJECT	

MODEL: PFL_US52 - Plan 44 (Sheet)
 FILE NAME: Y:\5552 - Ridge Road - Hdt to Black - Phase II\CADD\CADD Sheets\5552-sh1-stage2.dgn



USER NAME = mbudzynsk	DESIGNED -	REVISED -
PLOT SCALE = \$SCALE\$	DRAWN -	REVISED -
PLOT DATE = 2/17/2026	CHECKED -	REVISED -
	DATE -	REVISED -

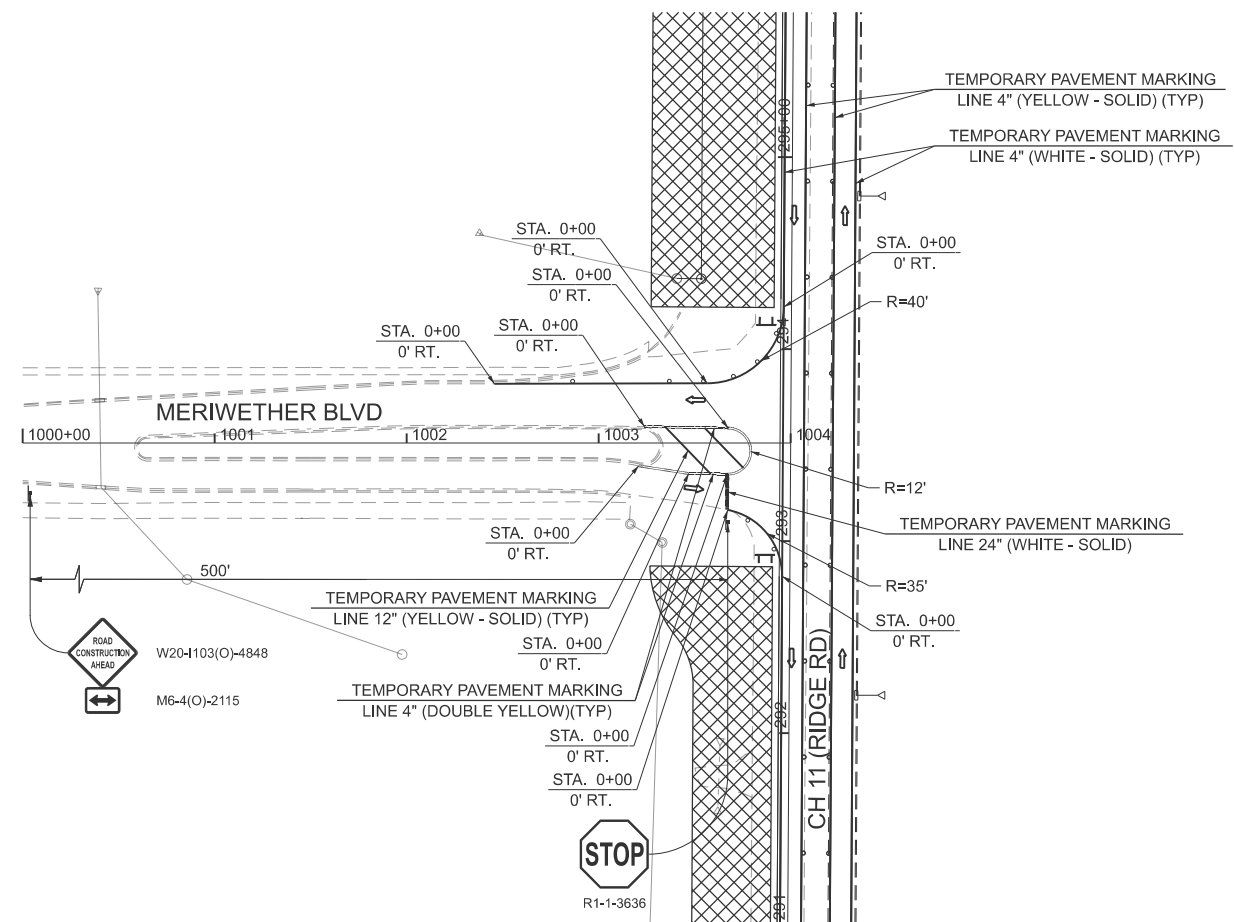
**KENDALL COUNTY
HIGHWAY DEPARTMENT**

**CH 11 (RIDGE RD)
STAGE 2 CONSTRUCTION & TRAFFIC CONTROL PLAN**

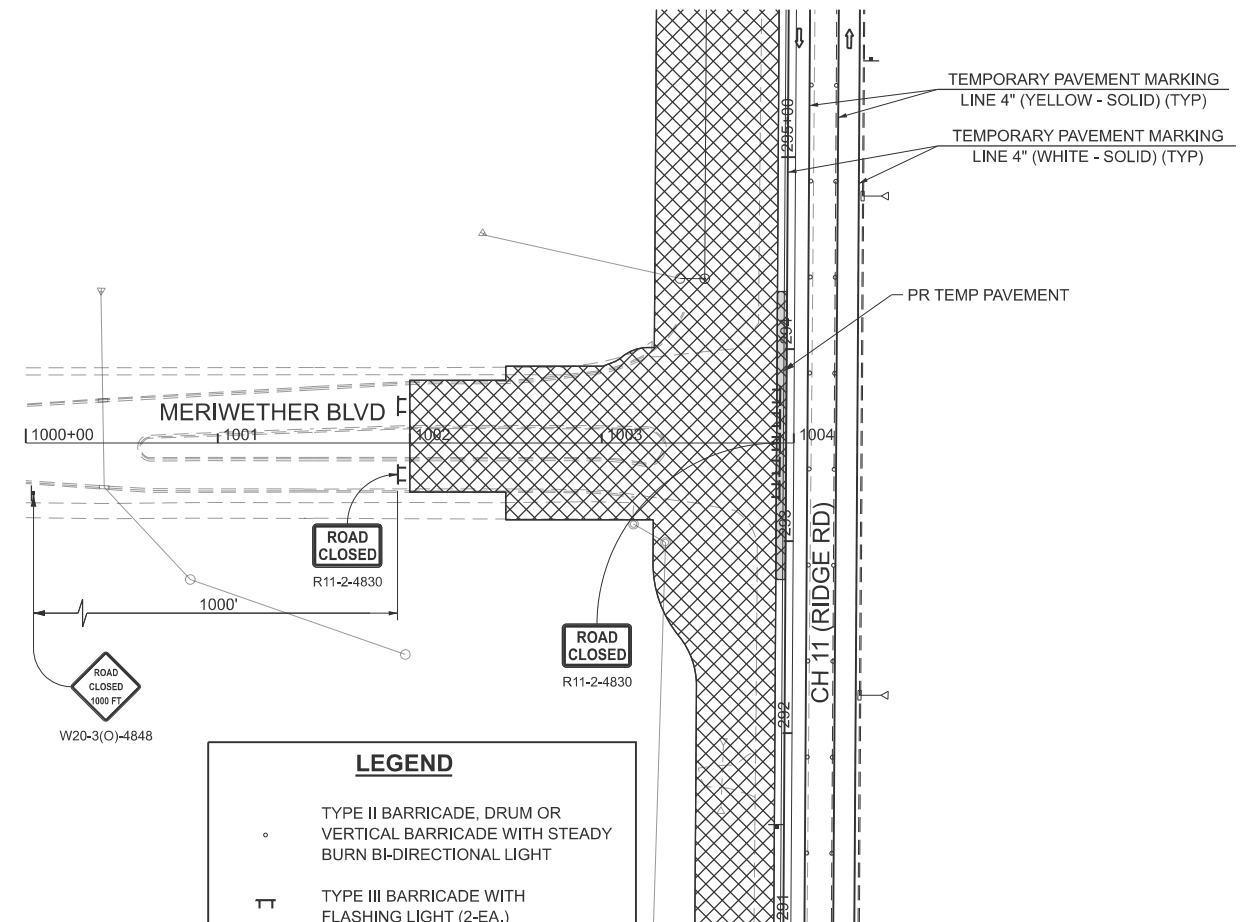
SCALE: 1"=50' SHEET 12 OF 13 SHEETS STA. 412+00.00 TO STA. 427+00.00

RT. NO. CH11	SECTION 22-00168-00-RP	COUNTY KENDALL	TOTAL SHEETS 367	SHEET NO. 126
CONTRACT NO. 87899			ILLINOIS FED. AID PROJECT	

TRAFFIC CONTROL & PROTECTION WHEN OPEN

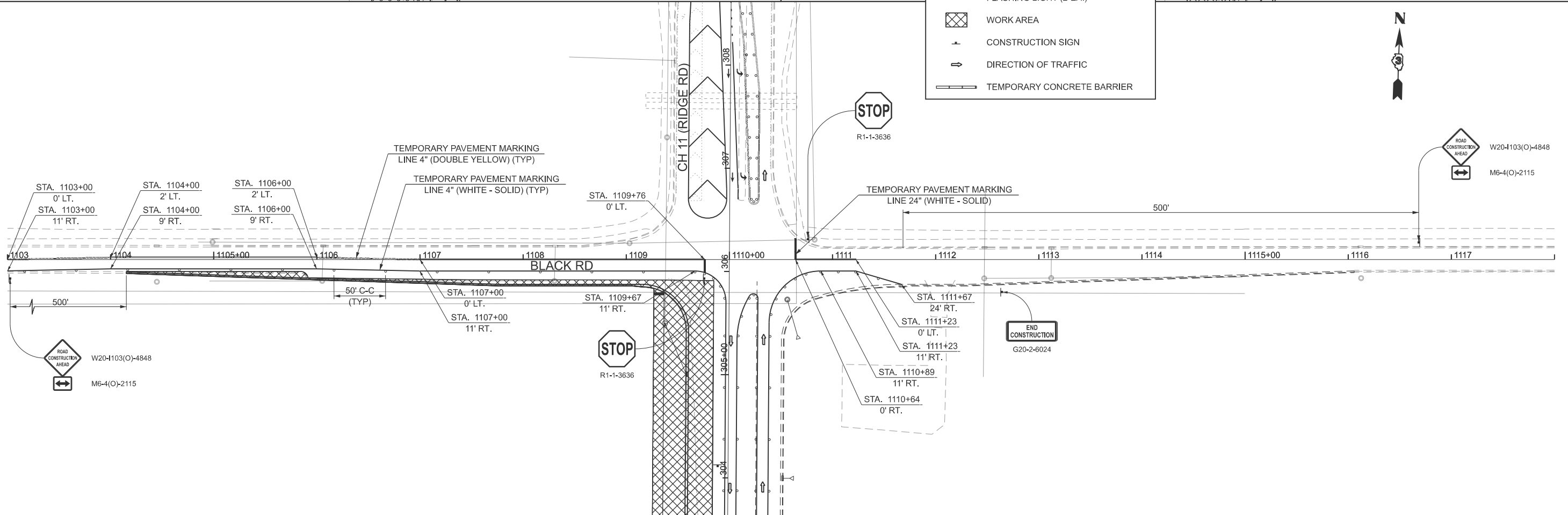


TRAFFIC CONTROL & PROTECTION DURING CLOSURE



LEGEND

- TYPE II BARRICADE, DRUM OR VERTICAL BARRICADE WITH STEADY BURN BI-DIRECTIONAL LIGHT
- ⊥ TYPE III BARRICADE WITH FLASHING LIGHT (2-EA.)
- ▨ WORK AREA
- ⊥ CONSTRUCTION SIGN
- ➔ DIRECTION OF TRAFFIC
- ▬ TEMPORARY CONCRETE BARRIER



MODEL: P:\M_MERIWETHER - Plan 45 [Sheet]
FILE NAME: V:\5552 - Ridge Road - Hill to Black - Phase II\CADD\CADD Sheets\552-sh1-stage2.dgn



USER NAME = mbudzynski
PLOT SCALE = \$SCALE\$
PLOT DATE = 2/7/2026

DESIGNED -
DRAWN -
CHECKED -
DATE -

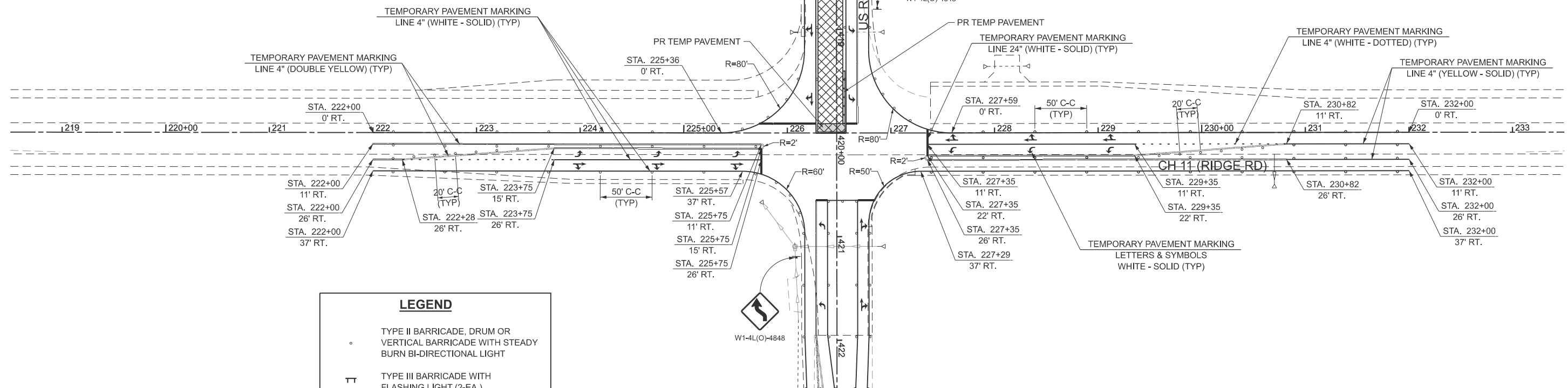
REVISED -
REVISED -
REVISED -
REVISED -

**KENDALL COUNTY
HIGHWAY DEPARTMENT**

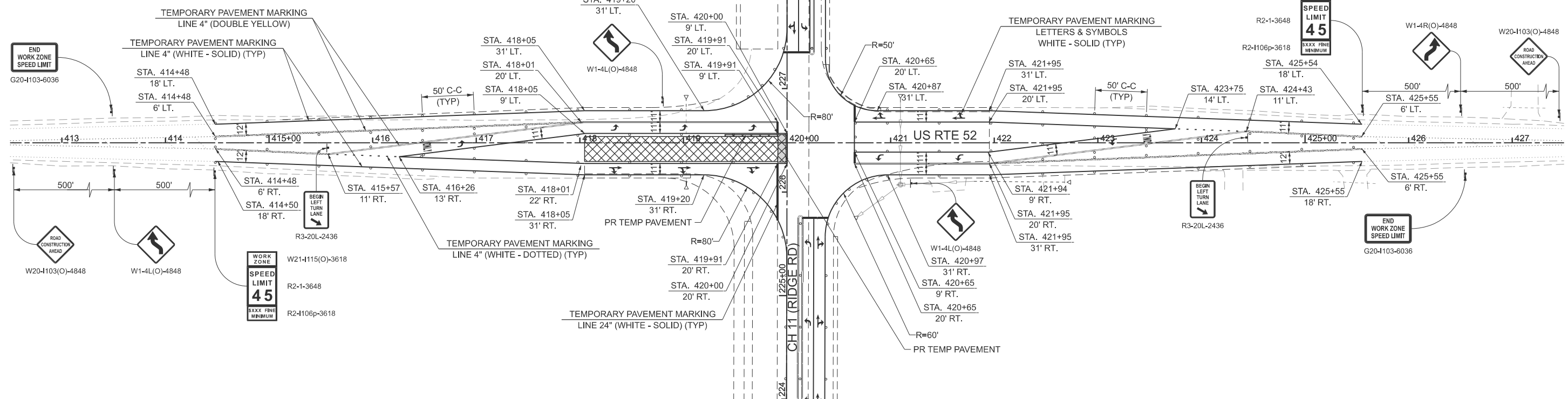
**CH 11 (RIDGE RD)
STAGE 2 CONSTRUCTION & TRAFFIC CONTROL PLAN**

SCALE: 1"=50' SHEET 13 OF 13 SHEETS STA. 1000+00.00 TO STA. 1118+00.00

RT. NO.	SECTION	COUNTY	TOTAL SHEETS	SHEET NO.
CH11	22-00168-00-RP	KENDALL	367	127
CONTRACT NO. 87899				
ILLINOIS FED. AID PROJECT				



LEGEND	
	TYPE II BARRICADE, DRUM OR VERTICAL BARRICADE WITH STEADY BURN BI-DIRECTIONAL LIGHT
	TYPE III BARRICADE WITH FLASHING LIGHT (2-EA.)
	WORK AREA
	CONSTRUCTION SIGN
	DIRECTION OF TRAFFIC
	TEMPORARY CONCRETE BARRIER



MODEL: PFL_RIDGE - Plan 2 (Sheet)
FILE NAME: V:\5552 - Ridge Road - Holt to Black - Phase II\CADD\CADD Sheets\5552-sh1-stage2A.dgn



USER NAME = mbudzynski
DESIGNED -
DRAWN -
PLOT SCALE = \$SCALES\$
CHECKED -
DATE = 2/17/2026

REVISI...
REVISI...
REVISI...
REVISI...

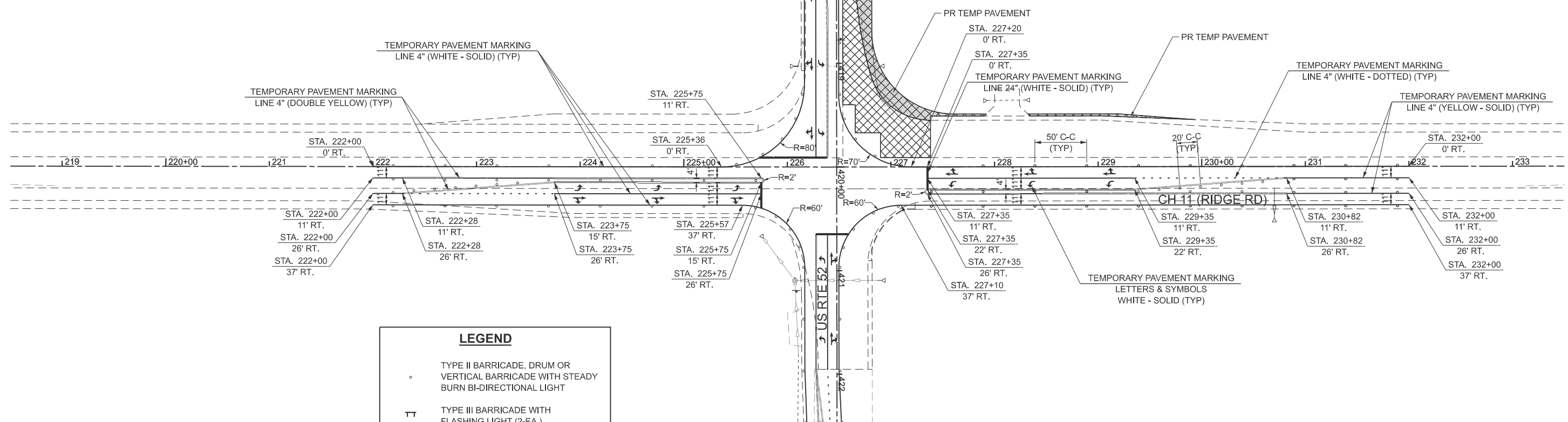
**KENDALL COUNTY
HIGHWAY DEPARTMENT**

**CH 11 (RIDGE RD)
STAGE 2A CONSTRUCTION & TRAFFIC CONTROL PLAN**

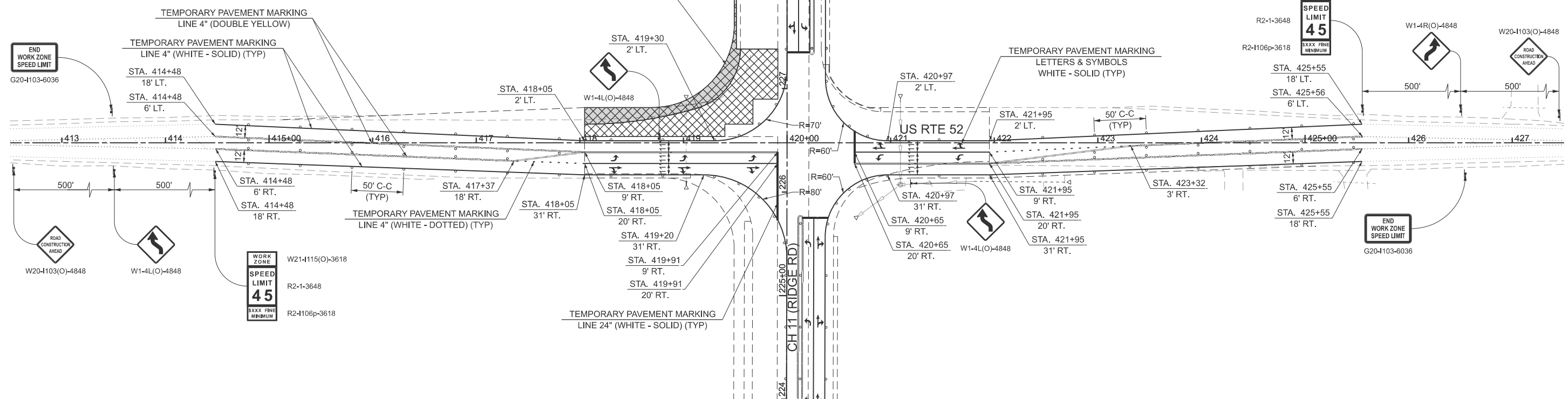
SCALE: 1"=50'
SHEET 1 OF 1 SHEETS
STA. 218+50.00 TO STA. 233+50.00
STA. 412+50.00 TO STA. 427+50.00

RT. NO.	SECTION	COUNTY	TOTAL SHEETS	SHEET NO.
CH11	22-00168-00-RP	KENDALL	367	128
CONTRACT NO. 87899				

ILLINOIS FED. AID PROJECT



LEGEND	
	TYPE II BARRICADE, DRUM OR VERTICAL BARRICADE WITH STEADY BURN BI-DIRECTIONAL LIGHT
	TYPE III BARRICADE WITH FLASHING LIGHT (2-EA.)
	WORK AREA
	CONSTRUCTION SIGN
	DIRECTION OF TRAFFIC
	TEMPORARY CONCRETE BARRIER



MODEL: PFL_RIDGE - Plan 2 (Sheet)
FILE NAME: Y:\5552 - Ridge Road - Holt to Black - Phase II\CADD\CADD Sheets\5552-sh1-stage2B.dgn



USER NAME = mbudzynski
DESIGNED -
DRAWN -
PLOT SCALE = \$SCALE\$
CHECKED -
PLOT DATE = 2/17/2026
DATE -

REVISI...
REVISI...
REVISI...
REVISI...

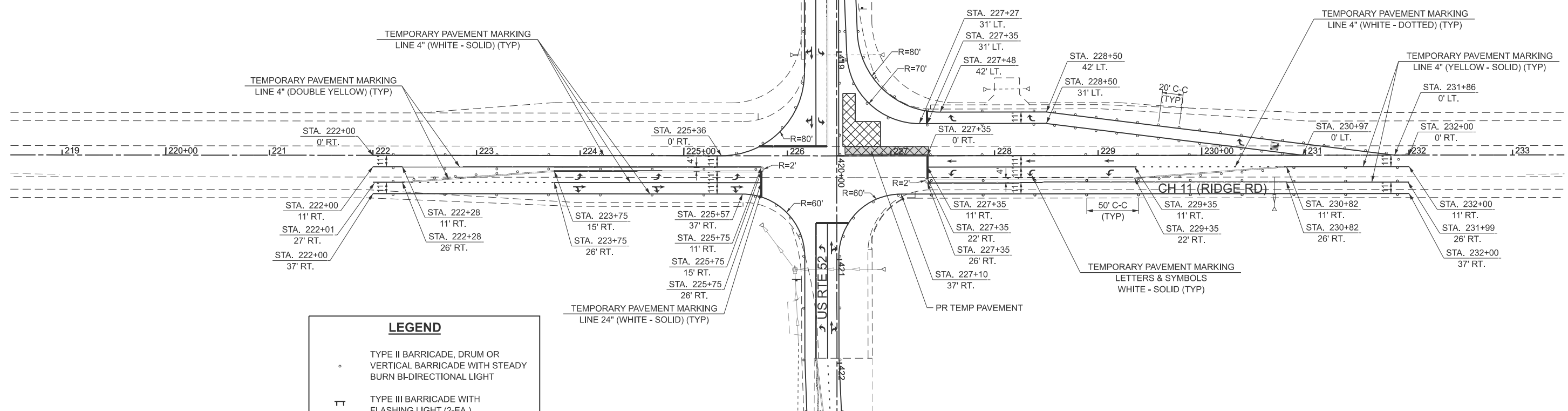
**KENDALL COUNTY
HIGHWAY DEPARTMENT**

**CH 11 (RIDGE RD)
STAGE 2B CONSTRUCTION & TRAFFIC CONTROL PLAN**

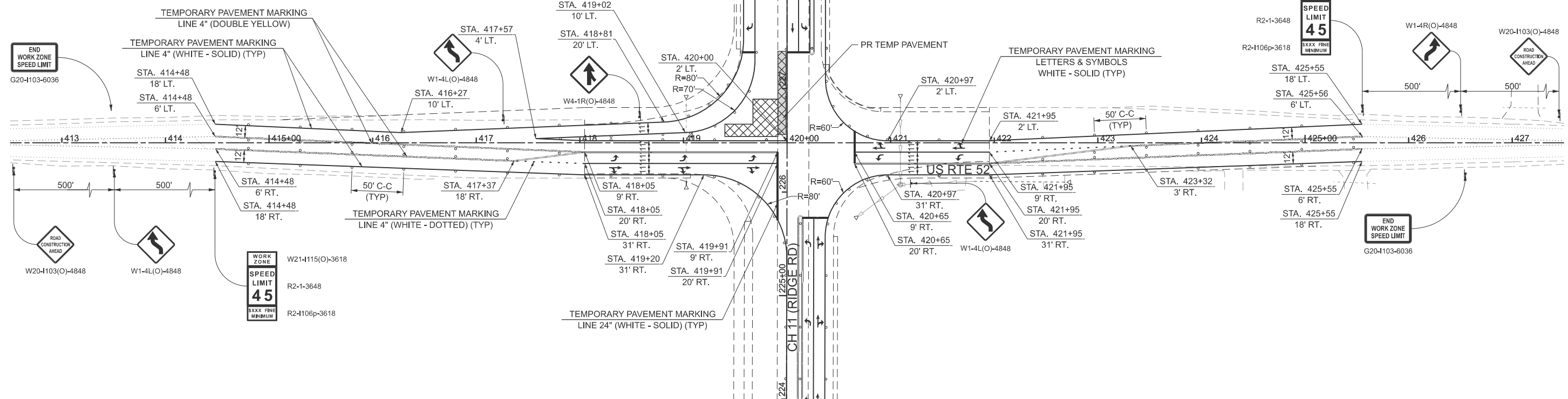
SCALE: 1"=50' SHEET 1 OF 1 SHEETS STA. 218+50.00 TO STA. 233+50.00
STA. 412+50.00 TO STA. 427+50.00

RT. NO.	SECTION	COUNTY	TOTAL SHEETS	SHEET NO.
CH11	22-00168-00-RP	KENDALL	367	129
CONTRACT NO. 87899				

ILLINOIS FED. AID PROJECT



LEGEND	
	TYPE II BARRICADE, DRUM OR VERTICAL BARRICADE WITH STEADY BURN BI-DIRECTIONAL LIGHT
	TYPE III BARRICADE WITH FLASHING LIGHT (2-EA.)
	WORK AREA
	CONSTRUCTION SIGN
	DIRECTION OF TRAFFIC
	TEMPORARY CONCRETE BARRIER



WORK ZONE	
	W21-115(O)-3618
	R2-1-3648
	R2-1106p-3618

MODEL: PFL_RIDGE - Plan 3 (Sheet)
 FILE NAME: Y:\5552 - Ridge Road - Holt to Black - Phase II\CADD\CADD Sheets\5552-sh1-stage2C.dgn



USER NAME = mbudzynski	DESIGNED -	REVISED -
PLOT SCALE = \$SCALES	DRAWN -	REVISED -
PLOT DATE = 2/17/2026	CHECKED -	REVISED -
	DATE -	REVISED -

**KENDALL COUNTY
HIGHWAY DEPARTMENT**

**CH 11 (RIDGE RD)
STAGE 2C CONSTRUCTION & TRAFFIC CONTROL PLAN**

SCALE: 1"=50' SHEET 1 OF 1 SHEETS STA. 218+50.00 TO STA. 233+50.00
 STA. 412+50.00 TO STA. 427+50.00

RTE. NO.	SECTION	COUNTY	TOTAL SHEETS	SHEET NO.
CH11	22-00168-00-RP	KENDALL	367	130

CONTRACT NO. 87899

ILLINOIS FED. AID PROJECT

STAGE 3 CONSTRUCTION

INSTALL TRAFFIC CONTROL SIGNING, MARKINGS, AND DEVICES.

CONSTRUCT ONLY THE NB INSIDE LANE FROM:

- STA 76+00 TO STA 79+00 (PCC)
- STA 219+27 TO STA 221+07 (PCC)
- STA 227+02 TO STA 227+38 (PCC)
- STA 281+60 TO STA 305+00 (HMA MINUS SURFACE COURSE)

CONSTRUCT THE NB INSIDE LANE, AUXILIARY LANES, AND MEDIAN FROM:

- STA 79+00 TO STA 199+39 (PCC)
- STA 227+38 TO STA 227+53 (PCC)
- STA 227+53 TO STA 281+60 (HMA MINUS SURFACE COURSE)

CONSTRUCT THE NB INSIDE LANE AND MEDIAN FROM:

- STA 200+56 TO STA 219+27 (PCC)
- STA 223+12 TO STA 226+42 (PCC)

CONSTRUCT ONLY THE MEDIAN FROM STA 199+33 TO STA 200+56.

INSTALL TEMPORARY CONNECTION TO EXISTING STORM SEWER AT STA 288+98.

STAGE 3 TEMPORARY PAVEMENT

CONSTRUCT PAVEMENT NEEDED FOR THE SOUTH CROSSOVER FROM STA 74+00 TO STA 78+09.

CONSTRUCT PAVEMENT NEEDED FOR THE SOUTH CROSSOVER FROM STA 299+00 TO STA 304+00.

CONSTRUCT PAVEMENT NEEDED TO FILL GAP SOUTH OF BLACK RD FROM STA 305+50 TO STA 305+91.

STAGE 3A CONSTRUCTION

CONSTRUCT ONLY THE MEDIAN FROM:

- STA 71+10 TO STA 71+73 (TEMPORARY PAVEMENT REPAIRS)
- STA 76+00 TO STA 79+00
- STA 219+27 TO STA 221+07
- STA 281+60 TO STA 305+00
- STA 306+69 TO 308+67 (TEMPORARY PAVEMENT REPAIRS)

CONSTRUCT THE SB INSIDE LANE, NB INSIDE LANE, AND MEDIAN FROM STA 71+73 TO STA 75+00

CONSTRUCT THE NB INSIDE LANE AND MEDIAN FROM:

- STA 75+00 TO STA 76+00
- STA 221+07 TO STA 223+47
- STA 226+42 TO STA 226+66
- STA 305+00 TO STA 305+91

REMOVE TEMPORARY CONNECTIONS TO EXISTING STORM SEWER AT STA 288+98 AND CONSTRUCT THE REMAINING PIPE AND STRUCTURE.

STAGE 3B CONSTRUCTION

CONSTRUCT THE NB INSIDE LANE FROM STA 226+66 TO STA 227+02

CONSTRUCT THE INTERSECTION PAVEMENT AND MEDIAN FROM STA 226+66 TO STA 227+38

POST-STAGE 3B CONSTRUCTION

REMOVE THE TEMPORARY PAVEMENT AT RIDGE RD AND US 52 AND CONSTRUCT THE REMAINING C&G, SHOULDER, AND EMBANKMENT.

TRAFFIC CONTROL AND PROTECTION

TRAFFIC CONTROL AND PROTECTION SHALL BE PERFORMED IN ACCORDANCE WITH THE TRAFFIC CONTROL PLAN, SECTION 701 OF THE STANDARD SPECIFICATIONS AND THE SPECIAL PROVISIONS.

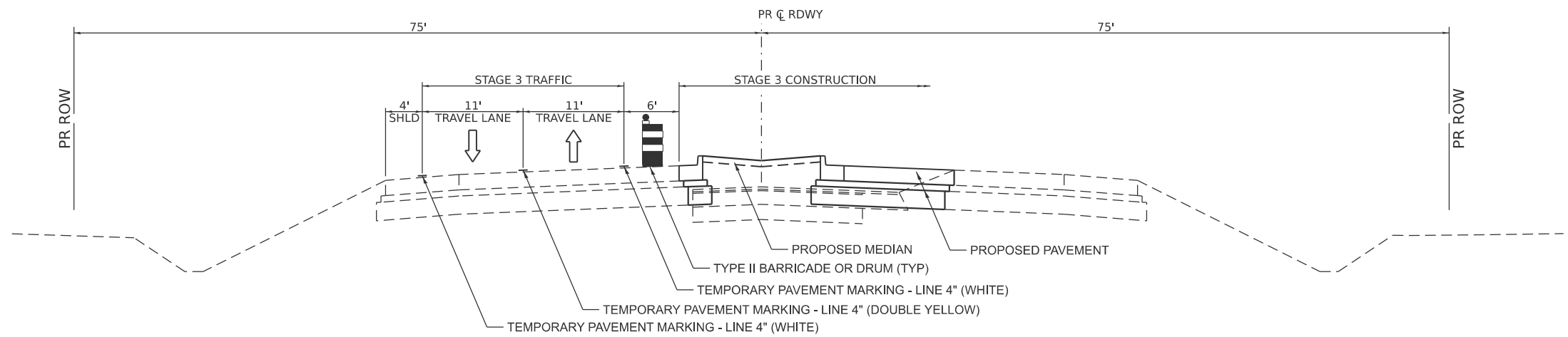
TWO-WAY TRAFFIC SHALL BE ACCOMMODATED AT ALL TIMES, EXCEPT DURING ISOLATED FLAGGER CONTROLLED LANE CLOSURES.

EXISTING TRAFFIC CONTROL SIGNS AND DEVICES WILL BE REMOVED BY THE CONTRACTOR AFTER THE PROPOSED TRAFFIC CONTROL REQUIREMENTS ARE MET, OR AS AUTHORIZED BY THE ENGINEER. SIGNS OR DEVICES LEFT IN PLACE AT THIS TIME ARE TO BE PROTECTED FROM DAMAGE BY THE CONTRACTOR.

TEMPORARY CONCRETE BARRIER WILL BE REQUIRED WHEN WORKERS ARE PRESENT WITHIN ONE LANE WIDTH OF THE OPEN TRAFFIC LANE.

THE FOLLOWING TRAFFIC CONTROL STANDARDS ARE THE MINIMUM REQUIREMENTS FOR THE TRAFFIC FOR THIS PROJECT: 701001, 701006, 701011, 701326, 701611, 701901, 704001.

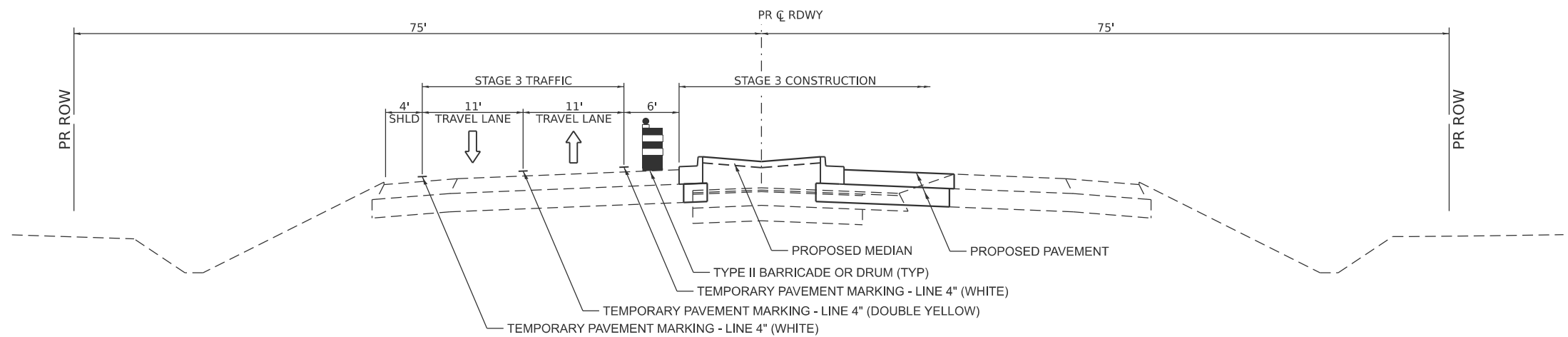
THE CONTRACTOR MUST MAINTAIN ACCESS TO ALL PROPERTIES AT ALL TIMES. THE PAY ITEM AGGREGATE FOR TEMPORARY ACCESS HAS BEEN PROVIDED TO AID THE CONTRACTOR IN MAINTAINING THIS ACCESS.



STAGE 3 TYPICAL SECTION

CH 11 (RIDGE RD)

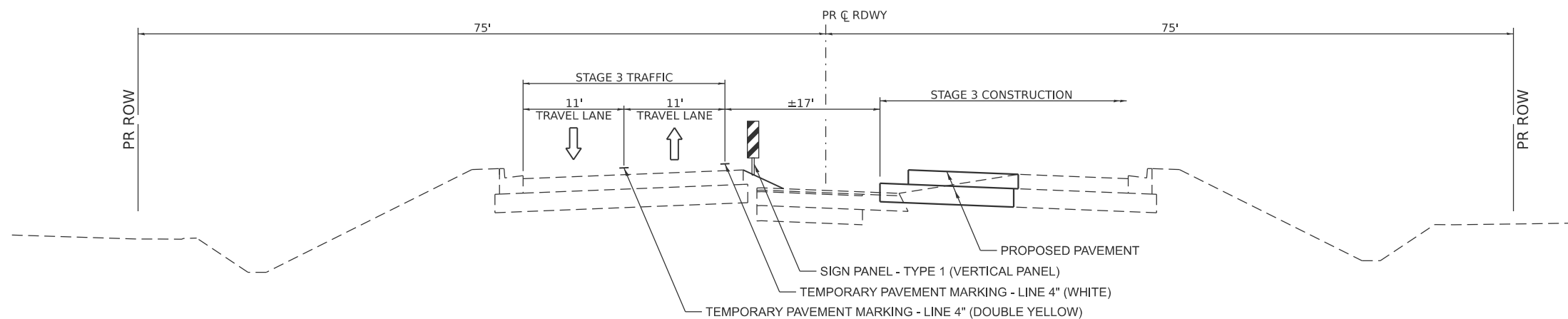
STA. 76+00 TO STA. 221+07
STA. 223+47 TO STA. 226+42
STA. 227+02 TO STA. 227+53



STAGE 3 TYPICAL SECTION

CH 11 (RIDGE RD)

STA. 227+53 TO STA. 281+60



STAGE 3 TYPICAL SECTION

CH 11 (RIDGE RD)

STA. 281+60 TO STA. 305+00

**KENDALL COUNTY
HIGHWAY DEPARTMENT**

**CH 11 (RIDGE RD)
STAGE 3 CONSTRUCTION NOTES & TYPICAL SECTIONS**

SCALE: N/A SHEET 1 OF 1 SHEETS STA. TO STA.

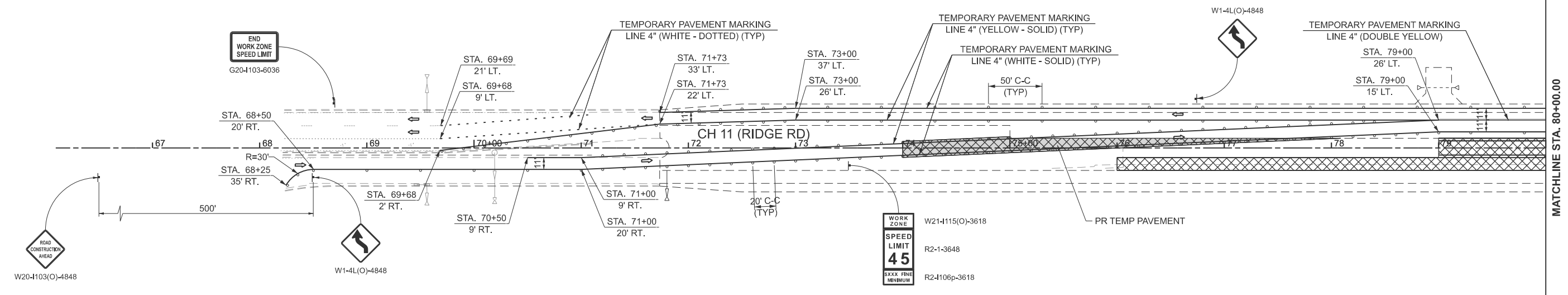
RTE. NO.	SECTION	COUNTY	TOTAL SHEETS	SHEET NO.
CH11	22-00168-00-RP	KENDALL	367	131
CONTRACT NO. 87899				

ILLINOIS FED. AID PROJECT

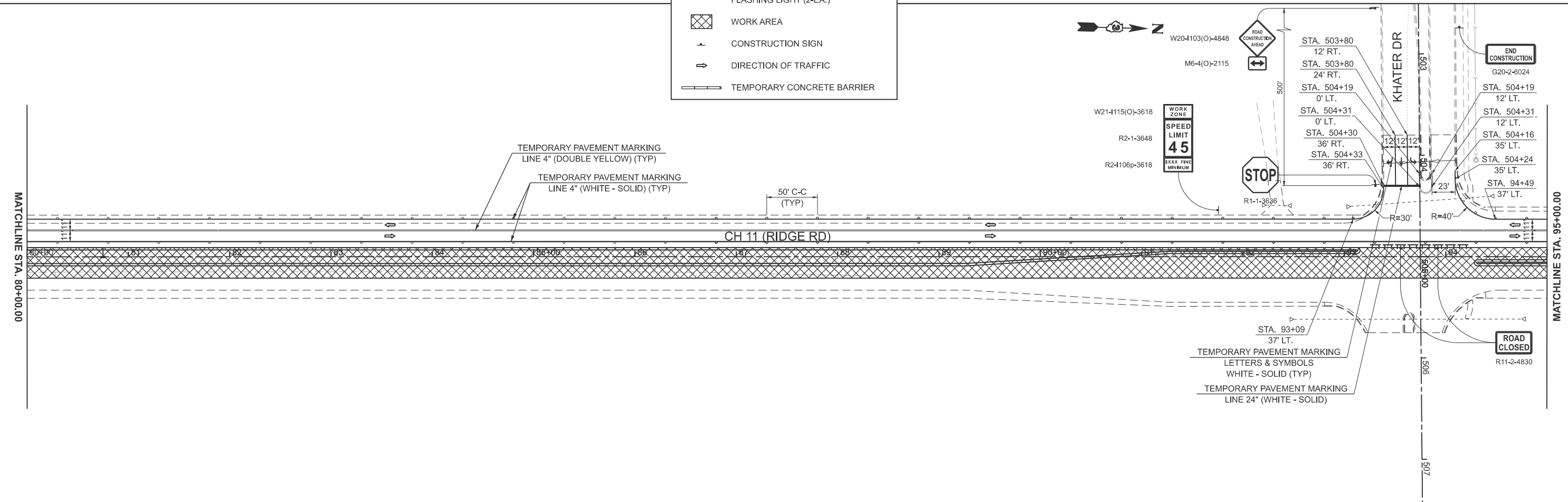
MODEL: Stage 3 Typical
FILE NAME: V:\55552 - Ridge Road - Holl to Black - Phase II\CADD\CADD Sheets\55552-sh3-typical-staging.dgn



USER NAME = BDeCrane	DESIGNED -	REVISED -
	DRAWN -	REVISED -
PLOT SCALE = \$SCALE\$	CHECKED -	REVISED -
PLOT DATE = 2/6/2026	DATE -	REVISED -



LEGEND	
○	TYPE II BARRICADE, DRUM OR VERTICAL BARRICADE WITH STEADY BURN BI-DIRECTIONAL LIGHT
TT	TYPE III BARRICADE WITH FLASHING LIGHT (2-EA.)
▨	WORK AREA
+	CONSTRUCTION SIGN
→	DIRECTION OF TRAFFIC
—	TEMPORARY CONCRETE BARRIER



MODEL: PFL_RIDGE - Plan 4 (Sheet)
 FILE NAME: Y:\5552 - Ridge Road - Holt to Black - Phase II\CADD\CADD Sheets\552-sh1-stage3.dgn



USER NAME = mbudzynski	DESIGNED -	REVISED -
PLOT SCALE = \$SCALE\$	DRAWN -	REVISED -
PLOT DATE = 2/7/2026	CHECKED -	REVISED -
	DATE -	REVISED -

**KENDALL COUNTY
 HIGHWAY DEPARTMENT**

**CH 11 (RIDGE RD)
 STAGE 3 CONSTRUCTION & TRAFFIC CONTROL PLAN**

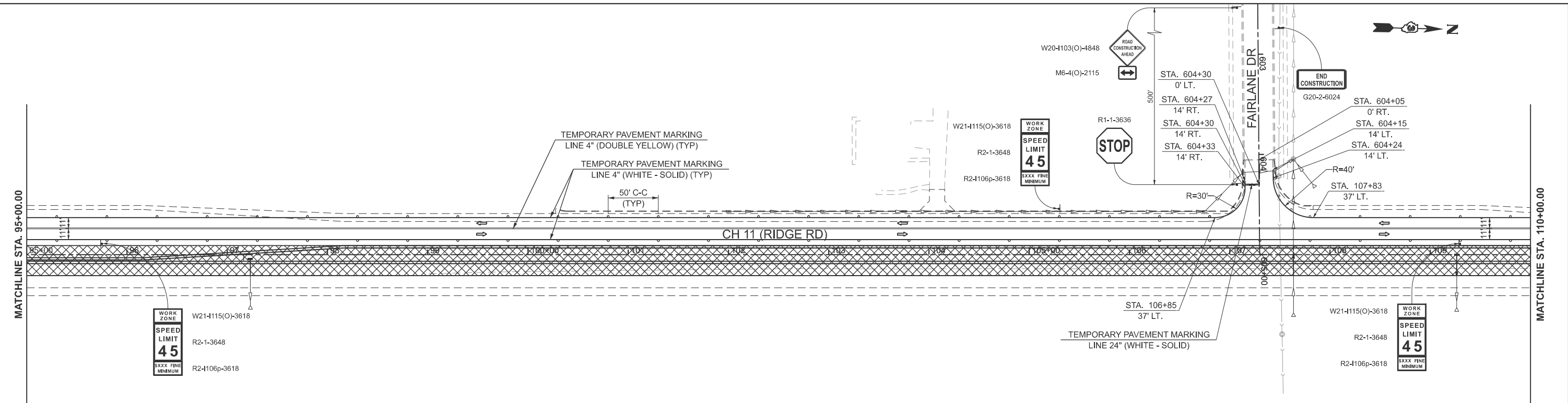
SCALE: 1"=50' SHEET 1 OF 12 SHEETS STA. 65+00.00 TO STA. 95+00.00

RTE. NO.	SECTION	COUNTY	TOTAL SHEETS	SHEET NO.
CH11	22-00168-00-RP	KENDALL	367	132
CONTRACT NO. 87899				
ILLINOIS FED. AID PROJECT				

MODEL: PFL_RIDGE - Plan 6 (Sheet)
 FILE NAME: Y:\5552 - Ridge Road - Holt to Black - Phase II\CADD\CADD Sheets\552-sh1-stage3.dgn

MATCHLINE STA. 95+00.00

MATCHLINE STA. 110+00.00

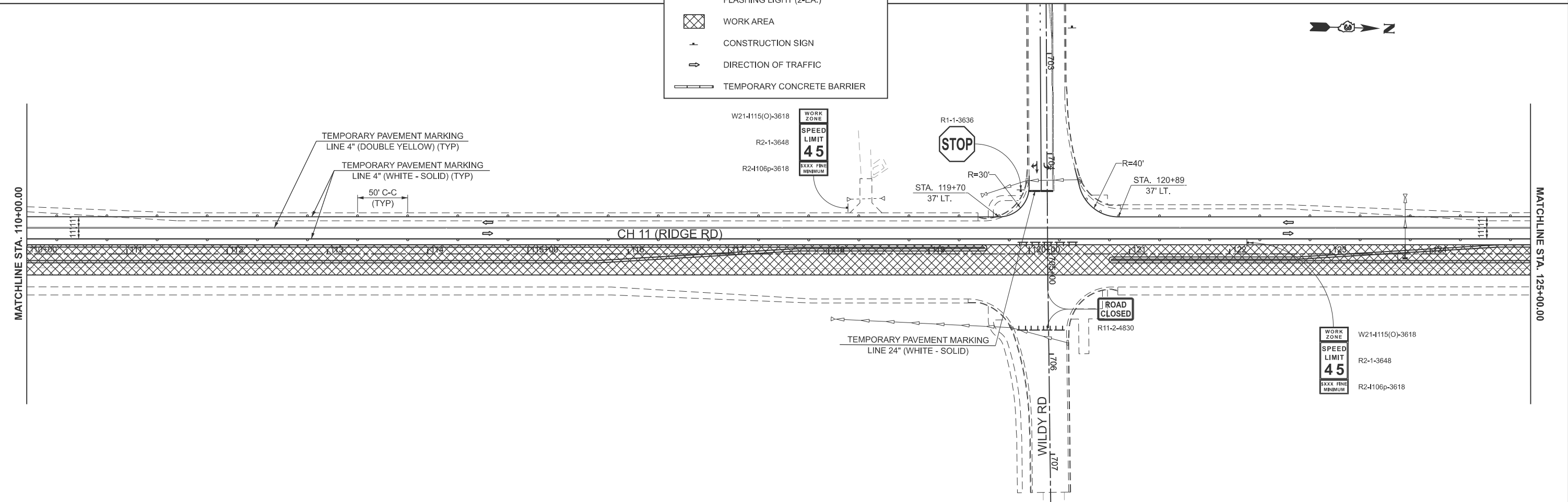


LEGEND

- TYPE II BARRICADE, DRUM OR VERTICAL BARRICADE WITH STEADY BURN BI-DIRECTIONAL LIGHT
- ⊥ TYPE III BARRICADE WITH FLASHING LIGHT (2-EA.)
- ▨ WORK AREA
- ⊥ CONSTRUCTION SIGN
- ⇄ DIRECTION OF TRAFFIC
- ▬ TEMPORARY CONCRETE BARRIER

MATCHLINE STA. 110+00.00

MATCHLINE STA. 125+00.00



USER NAME = mbudzynski	DESIGNED -	REVISED -
PLOT SCALE = \$SCALE\$	DRAWN -	REVISED -
PLOT DATE = 2/7/2026	CHECKED -	REVISED -
	DATE -	REVISED -

**KENDALL COUNTY
 HIGHWAY DEPARTMENT**

**CH 11 (RIDGE RD)
 STAGE 3 CONSTRUCTION & TRAFFIC CONTROL PLAN**


SCALE: 1"=50' SHEET 2 OF 12 SHEETS STA. 95+00.00 TO STA. 125+00.00

ROUTE NO. CH11	SECTION 22-00168-00-RP	COUNTY KENDALL	TOTAL SHEETS 367	SHEET NO. 133
CONTRACT NO. 87899				
ILLINOIS FED. AID PROJECT				



MATCHLINE STA. 125+00.00

MATCHLINE STA. 140+00.00



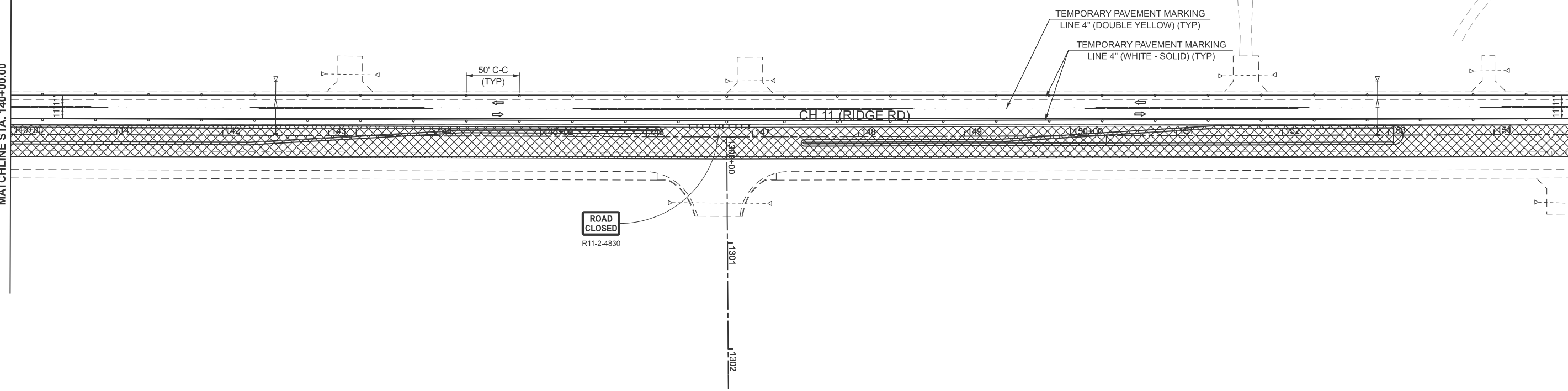
LEGEND

- TYPE II BARRICADE, DRUM OR VERTICAL BARRICADE WITH STEADY BURN BI-DIRECTIONAL LIGHT
- ⊥ TYPE III BARRICADE WITH FLASHING LIGHT (2-EA.)
- ▨ WORK AREA
- ⊥ CONSTRUCTION SIGN
- ⇄ DIRECTION OF TRAFFIC
- ▬ TEMPORARY CONCRETE BARRIER



MATCHLINE STA. 140+00.00

MATCHLINE STA. 155+00.00



MODEL: PFL_RIDGE - Plan 8 (Sheet)
FILE NAME: V:\5552 - Ridge Road - Holt to Black - Phase II\CADD\CADD Sheets\552-sh1-stage3.dgn



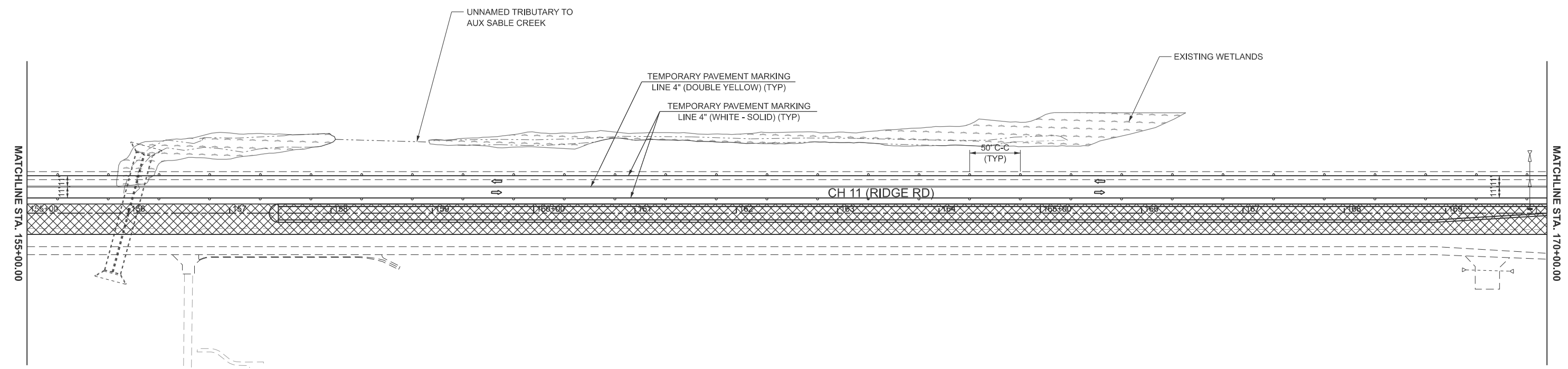
USER NAME = mbudzynski	DESIGNED -	REVISED -
	DRAWN -	REVISED -
PLOT SCALE = \$SCALE\$	CHECKED -	REVISED -
PLOT DATE = 2/7/2026	DATE -	REVISED -

**KENDALL COUNTY
HIGHWAY DEPARTMENT**

**CH 11 (RIDGE RD)
STAGE 3 CONSTRUCTION & TRAFFIC CONTROL PLAN**

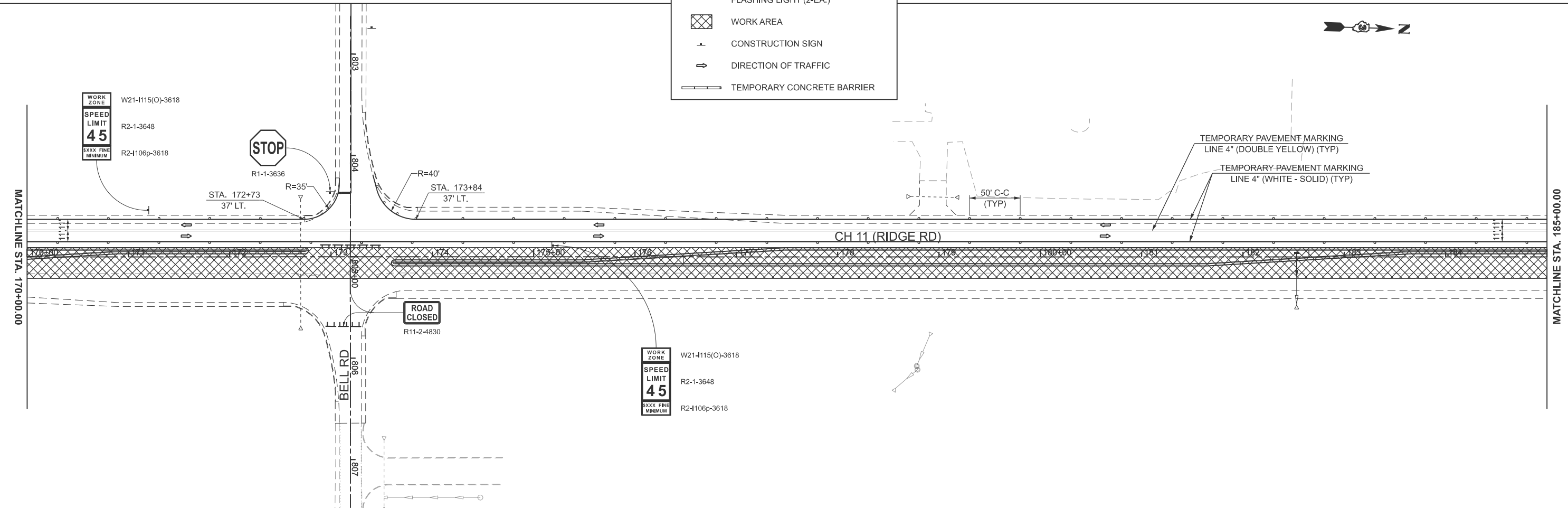
SCALE: 1"=50' SHEET 3 OF 12 SHEETS STA. 125+00.00 TO STA. 155+00.00

RT. NO.	SECTION	COUNTY	TOTAL SHEETS	SHEET NO.
CH11	22-00168-00-RP	KENDALL	367	134
CONTRACT NO. 87899				
ILLINOIS FED. AID PROJECT				



LEGEND

- TYPE II BARRICADE, DRUM OR VERTICAL BARRICADE WITH STEADY BURN BI-DIRECTIONAL LIGHT
- TT TYPE III BARRICADE WITH FLASHING LIGHT (2-EA.)
- ▨ WORK AREA
- ⊥ CONSTRUCTION SIGN
- ⇄ DIRECTION OF TRAFFIC
- ▬ TEMPORARY CONCRETE BARRIER



MODEL: PFL_RIDGE - Plan 10 [Sheet]
 FILE NAME: Y:\5552 - Ridge Road - Holt to Black - Phase II\CADD\CADD Sheets\552-sh1-stage3.dgn



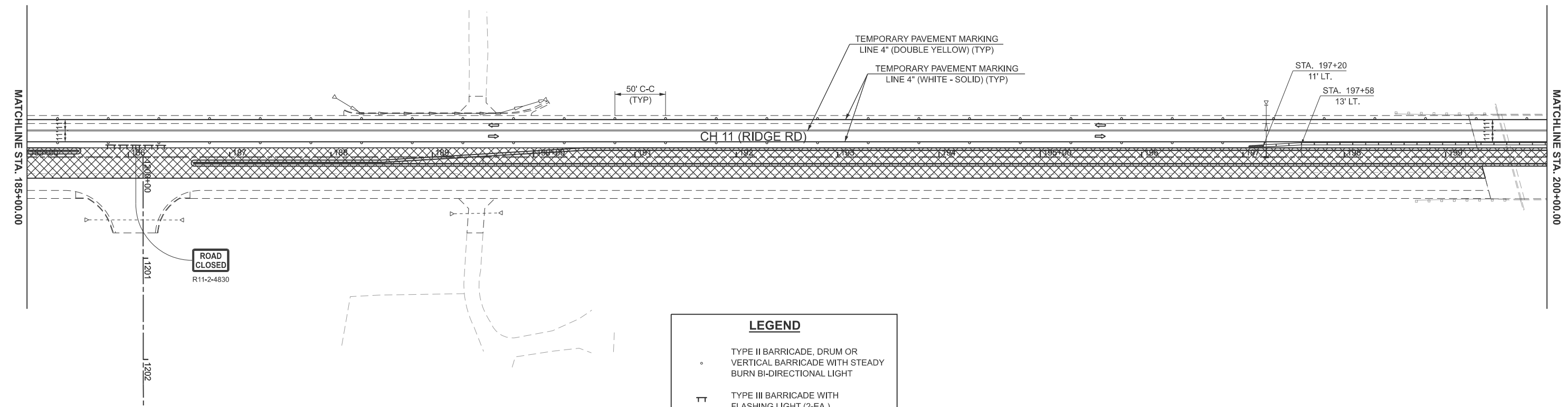
USER NAME = LZeiler	DESIGNED -	REVISED -
	DRAWN -	REVISED -
PLOT SCALE = \$SCALE\$	CHECKED -	REVISED -
PLOT DATE = 2/26/2026	DATE -	REVISED -

**KENDALL COUNTY
HIGHWAY DEPARTMENT**

**CH 11 (RIDGE RD)
STAGE 3 CONSTRUCTION & TRAFFIC CONTROL PLAN**

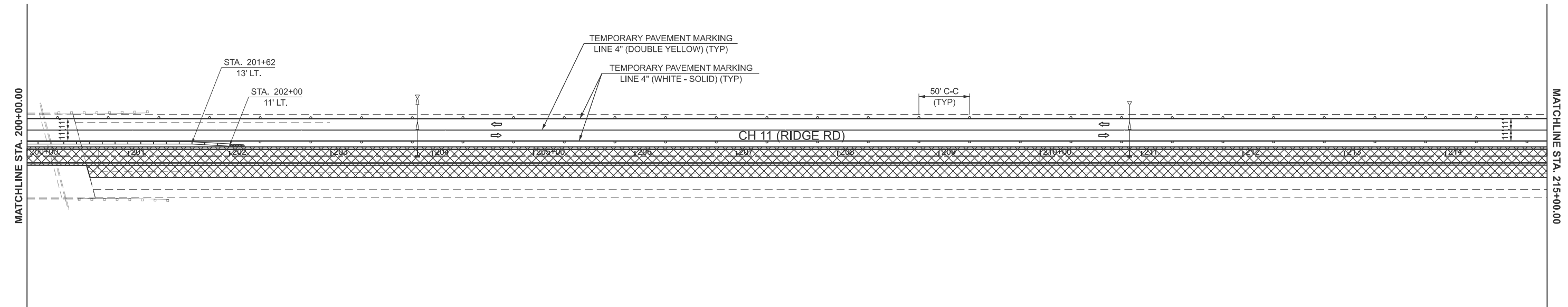
SCALE: 1"=50' SHEET 4 OF 12 SHEETS STA. 155+00.00 TO STA. 185+00.00

RTE. NO.	SECTION	COUNTY	TOTAL SHEETS	SHEET NO.
CH11	22-00168-00-RP	KENDALL	367	135
CONTRACT NO. 87899				
ILLINOIS FED. AID PROJECT				



LEGEND

- TYPE II BARRICADE, DRUM OR VERTICAL BARRICADE WITH STEADY BURN BI-DIRECTIONAL LIGHT
- TT TYPE III BARRICADE WITH FLASHING LIGHT (2-EA.)
- ▨ WORK AREA
- ⊥ CONSTRUCTION SIGN
- ⇄ DIRECTION OF TRAFFIC
- ▬ TEMPORARY CONCRETE BARRIER



MODEL: PFL_RIDGE - Plan 12 [Sheet]
FILE NAME: Y:\5552 - Ridge Road - Holt to Black - Phase II\CADD\CADD Sheets\552-sh1-stage3.dgn



USER NAME = mbudzynski
DESIGNED -
DRAWN -
PLOT SCALE = \$SCALE\$
CHECKED -
DATE = 2/7/2026

REVISÉ -
REVISÉ -
REVISÉ -
DATE -
REVISÉ -

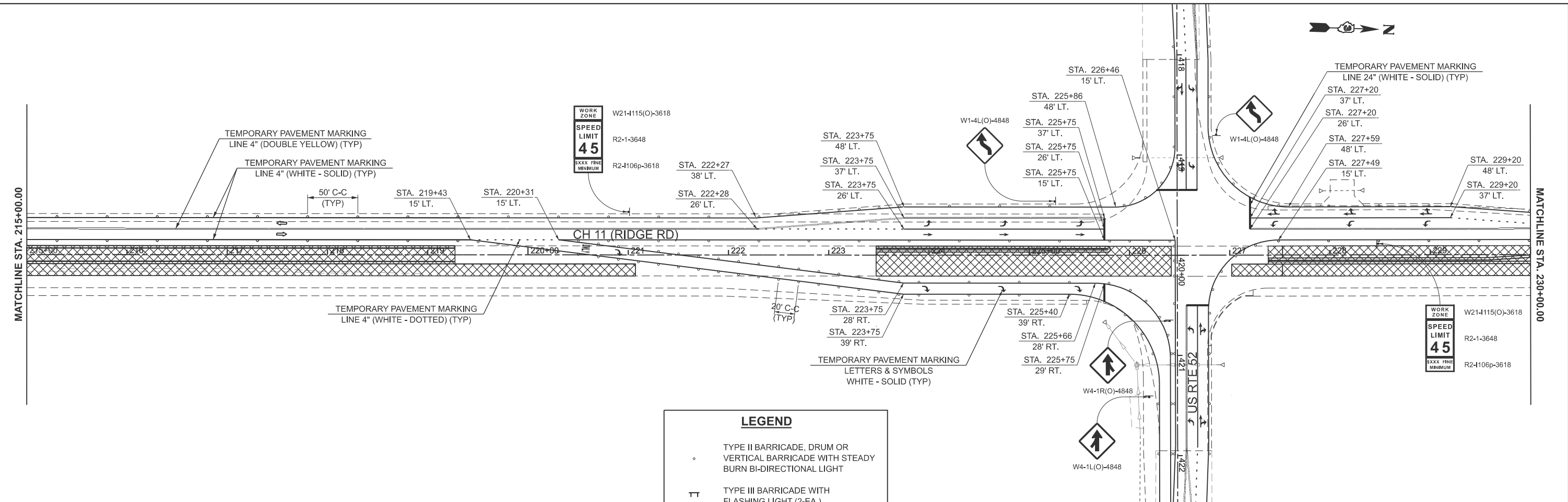
**KENDALL COUNTY
HIGHWAY DEPARTMENT**

**CH 11 (RIDGE RD)
STAGE 3 CONSTRUCTION & TRAFFIC CONTROL PLAN**

SCALE: 1"=50' SHEET 5 OF 12 SHEETS STA. 185+00.00 TO STA. 215+00.00

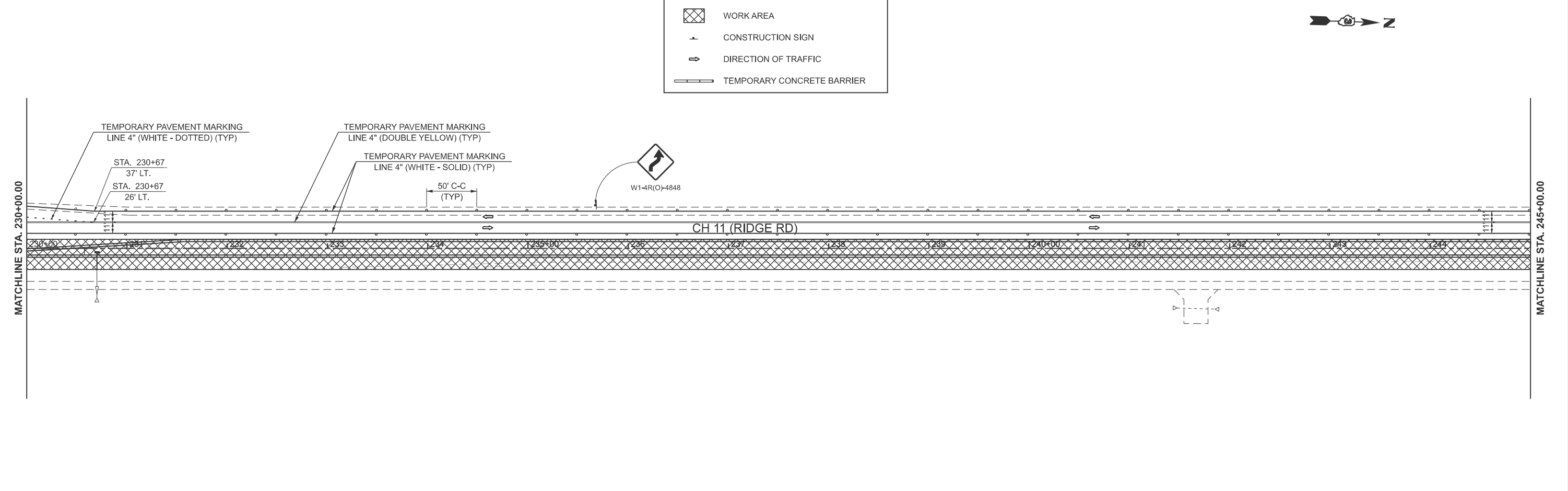
RTE. NO.	SECTION	COUNTY	TOTAL SHEETS	SHEET NO.
CH11	22-00168-00-RP	KENDALL	367	136
CONTRACT NO. 87899				
ILLINOIS FED. AID PROJECT				

MODEL: PFL_RIDGE - Plan 14 [Sheet]
 FILE NAME: Y:\5552 - Ridge Road - Holt to Black - Phase II\CADD\CADD Sheets\552-sh1-stage3.dgn



LEGEND

- TYPE II BARRICADE, DRUM OR VERTICAL BARRICADE WITH STEADY BURN BI-DIRECTIONAL LIGHT
- TT TYPE III BARRICADE WITH FLASHING LIGHT (2-EA.)
- ▨ WORK AREA
- ⊥ CONSTRUCTION SIGN
- ⇨ DIRECTION OF TRAFFIC
- ▬ TEMPORARY CONCRETE BARRIER



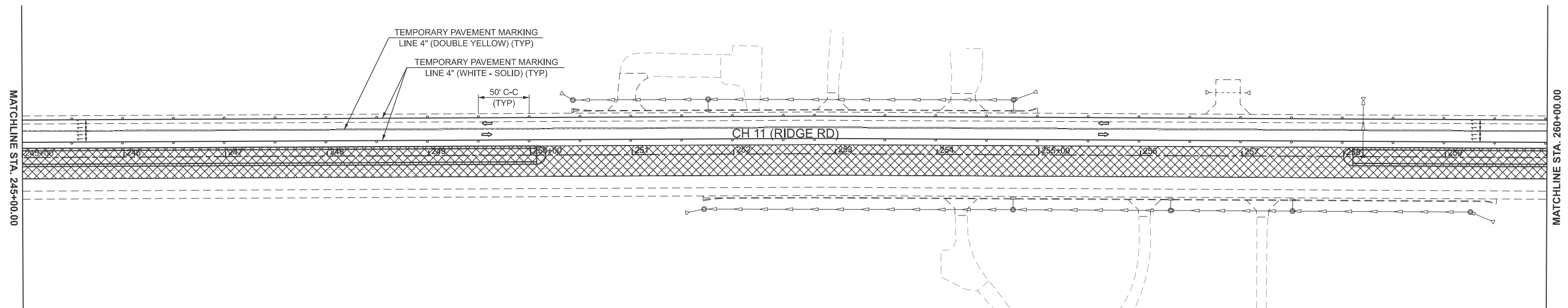
USER NAME = mbudzynsk	DESIGNED -	REVISED -
	DRAWN -	REVISED -
PLOT SCALE = \$SCALE\$	CHECKED -	REVISED -
PLOT DATE = 2/7/2026	DATE -	REVISED -

**KENDALL COUNTY
 HIGHWAY DEPARTMENT**

**CH 11 (RIDGE RD)
 STAGE 3 CONSTRUCTION & TRAFFIC CONTROL PLAN**

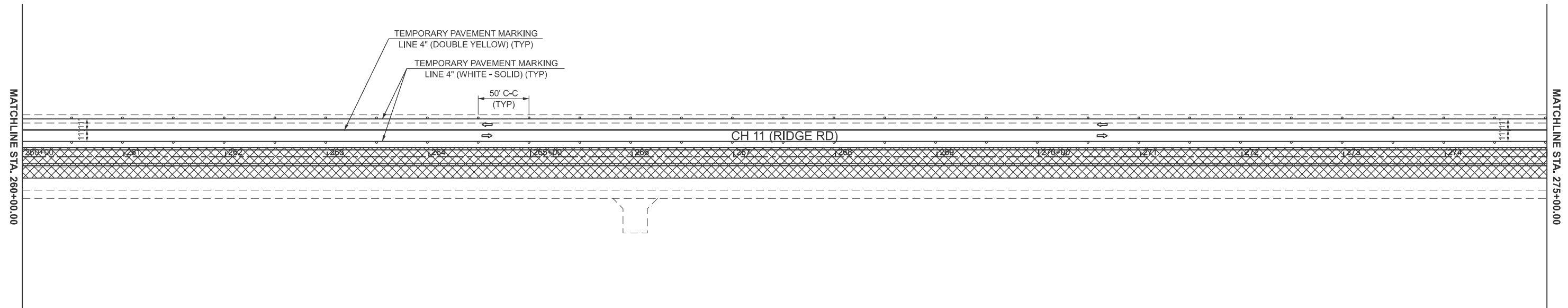
SCALE: 1"=50' SHEET 6 OF 12 SHEETS STA. 215+00.00 TO STA. 245+00.00

RT. NO.	SECTION	COUNTY	TOTAL SHEETS	SHEET NO.
CH11	22-00168-00-RP	KENDALL	367	137
CONTRACT NO. 87899				
ILLINOIS FED. AID PROJECT				



LEGEND

- TYPE II BARRICADE, DRUM OR VERTICAL BARRICADE WITH STEADY BURN BI-DIRECTIONAL LIGHT
- TT TYPE III BARRICADE WITH FLASHING LIGHT (2-EA.)
- ▨ WORK AREA
- ⊥ CONSTRUCTION SIGN
- ⇄ DIRECTION OF TRAFFIC
- ▬ TEMPORARY CONCRETE BARRIER



MODEL: PFL_RIDGE - Plan 16 (Sheet)
FILE NAME: Y:\5552 - Ridge Road - Holt to Black - Phase II\CADD\CADD Sheets\552-sh1-stage3.dgn



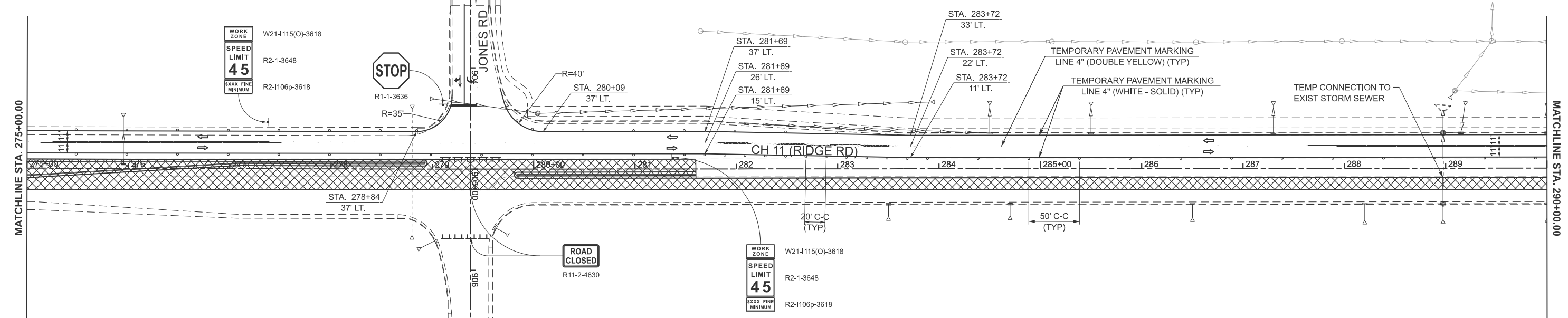
USER NAME = BDeCrane	DESIGNED -	REVISED -
	DRAWN -	REVISED -
PLOT SCALE = \$\$SCALE\$	CHECKED -	REVISED -
PLOT DATE = 2/6/2026	DATE -	REVISED -

**KENDALL COUNTY
HIGHWAY DEPARTMENT**

**CH 11 (RIDGE RD)
STAGE 3 CONSTRUCTION & TRAFFIC CONTROL PLAN**

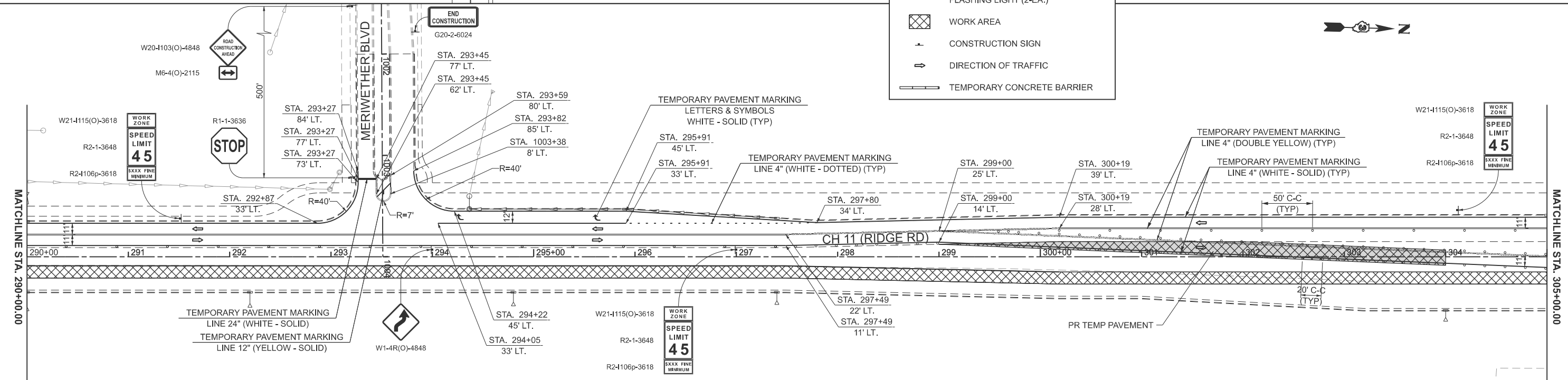
SCALE: 1"=50' SHEET 7 OF 12 SHEETS STA. 245+00.00 TO STA. 275+00.00

RT. NO.	SECTION	COUNTY	TOTAL SHEETS	SHEET NO.
CH11	22-00168-00-RP	KENDALL	367	138
CONTRACT NO. 87899				
ILLINOIS FED. AID PROJECT				



LEGEND

- TYPE II BARRICADE, DRUM OR VERTICAL BARRICADE WITH STEADY BURN BI-DIRECTIONAL LIGHT
- ⊥ TYPE III BARRICADE WITH FLASHING LIGHT (2-EA.)
- ▨ WORK AREA
- ⊥ CONSTRUCTION SIGN
- ➔ DIRECTION OF TRAFFIC
- ▬ TEMPORARY CONCRETE BARRIER



MODEL: PFL_RIDGE - Plan 18 (Sheet)
FILE NAME: Y:\5552 - Ridge Road - Holt to Black - Phase II\CADD\CADD Sheets\552-sh1-stage3.dgn



USER NAME = mbudzynski
DESIGNED -
DRAWN -
PLOT SCALE = \$SCALE\$
CHECKED -
PLOT DATE = 2/17/2026

REVISIED -
REVISIED -
REVISIED -
REVISIED -

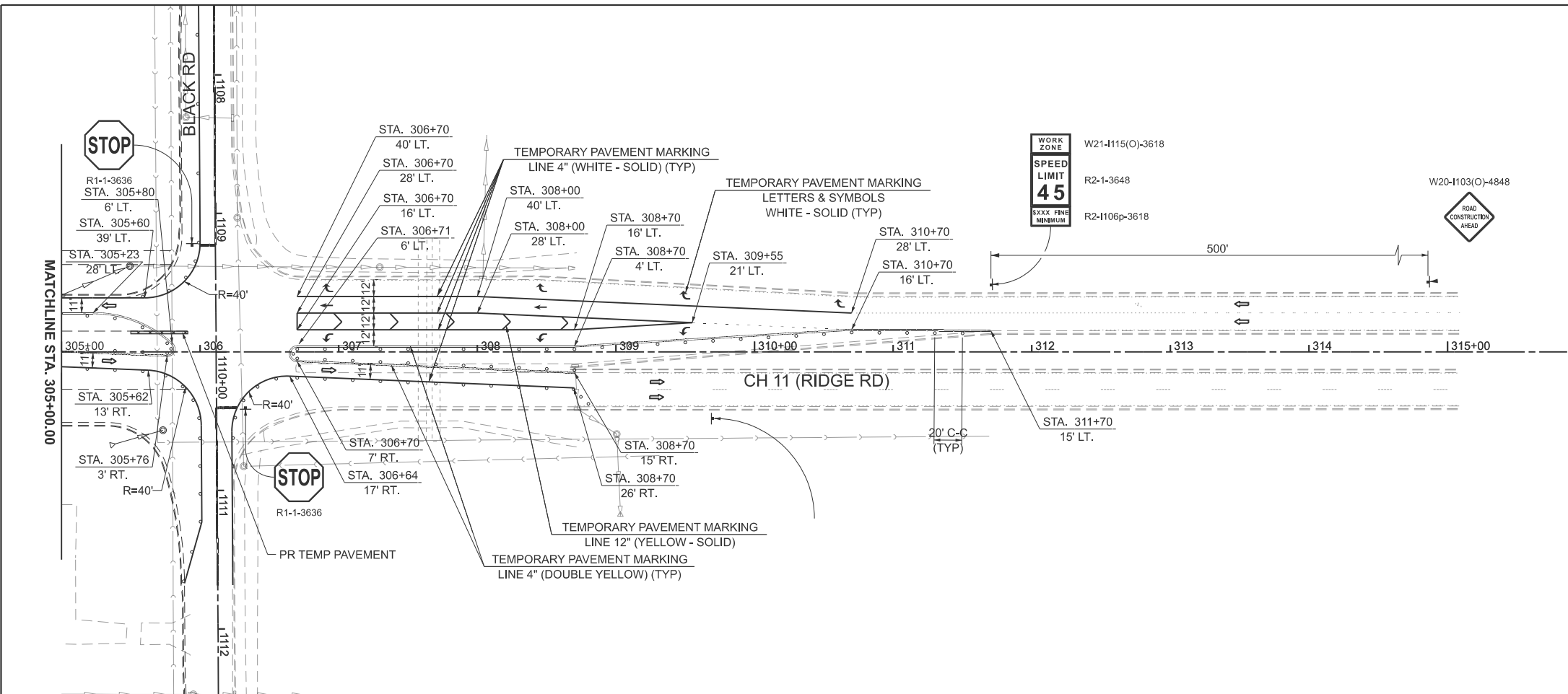
DATE -

**KENDALL COUNTY
HIGHWAY DEPARTMENT**

**CH 11 (RIDGE RD)
STAGE 3 CONSTRUCTION & TRAFFIC CONTROL PLAN**

SCALE: 1"=50' SHEET 8 OF 12 SHEETS STA. 275+00.00 TO STA. 305+00.00

RT. NO.	SECTION	COUNTY	TOTAL SHEETS	SHEET NO.
CH11	22-00168-00-RP	KENDALL	367	139
CONTRACT NO. 87899				
ILLINOIS FED. AID PROJECT				



LEGEND

- TYPE II BARRICADE, DRUM OR VERTICAL BARRICADE WITH STEADY BURN BI-DIRECTIONAL LIGHT
- TT TYPE III BARRICADE WITH FLASHING LIGHT (2-EA.)
- ▣ WORK AREA
- ⊥ CONSTRUCTION SIGN
- ⇨ DIRECTION OF TRAFFIC
- ▬ TEMPORARY CONCRETE BARRIER

MODEL: PFL_RIDGE - Plan 20 [Sheet]
 FILE NAME: Y:\5552 - Ridge Road - Holt to Black - Phase II\CADD\CADD Sheets\552-sh1-stage3.dgn



USER NAME = mbudzynski	DESIGNED -	REVISED -
PLOT SCALE = \$SCALE\$	DRAWN -	REVISED -
PLOT DATE = 2/7/2026	CHECKED -	REVISED -
	DATE -	REVISED -

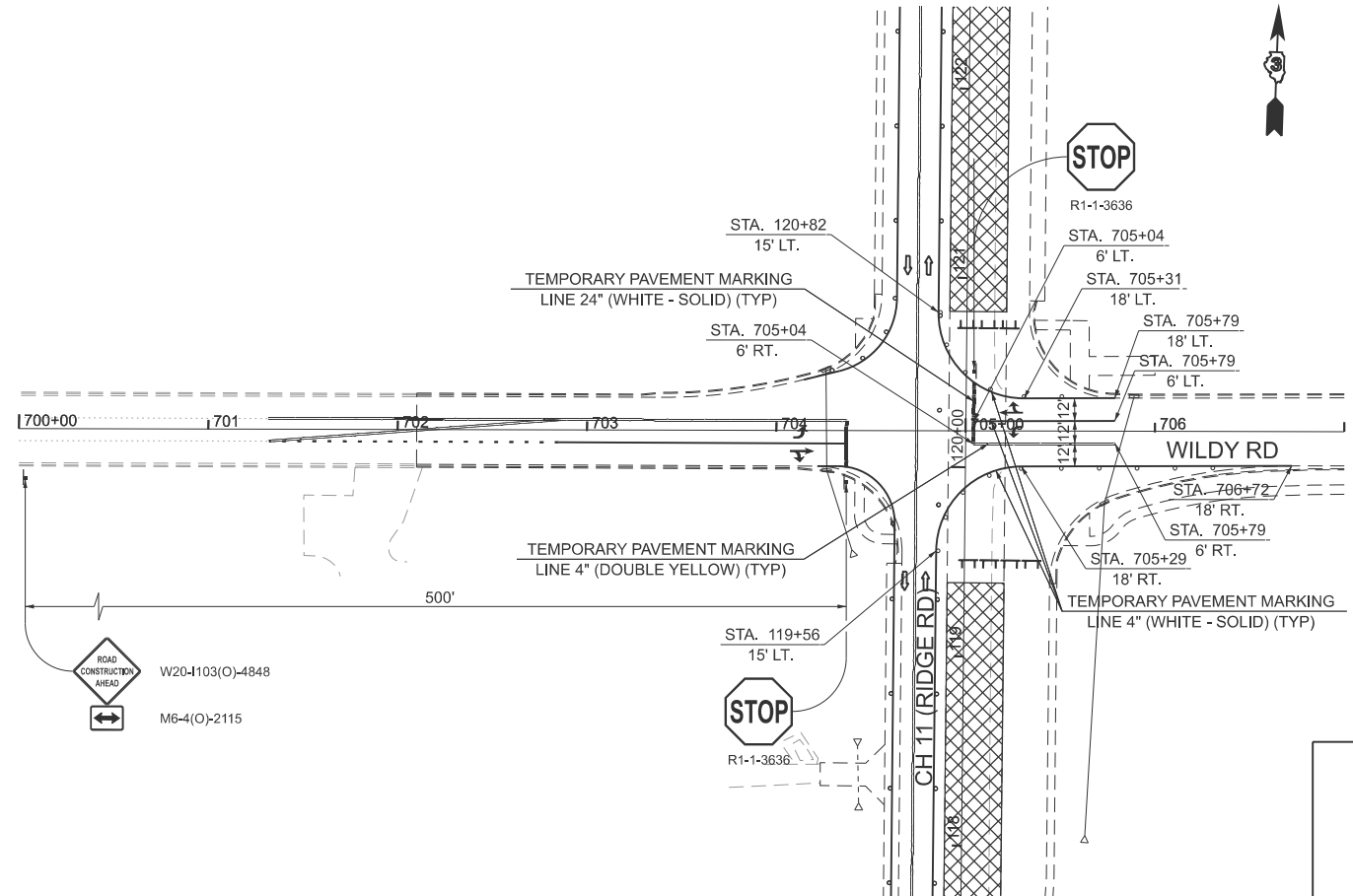
**KENDALL COUNTY
HIGHWAY DEPARTMENT**

**CH 11 (RIDGE RD)
 STAGE 3 CONSTRUCTION & TRAFFIC CONTROL PLAN**

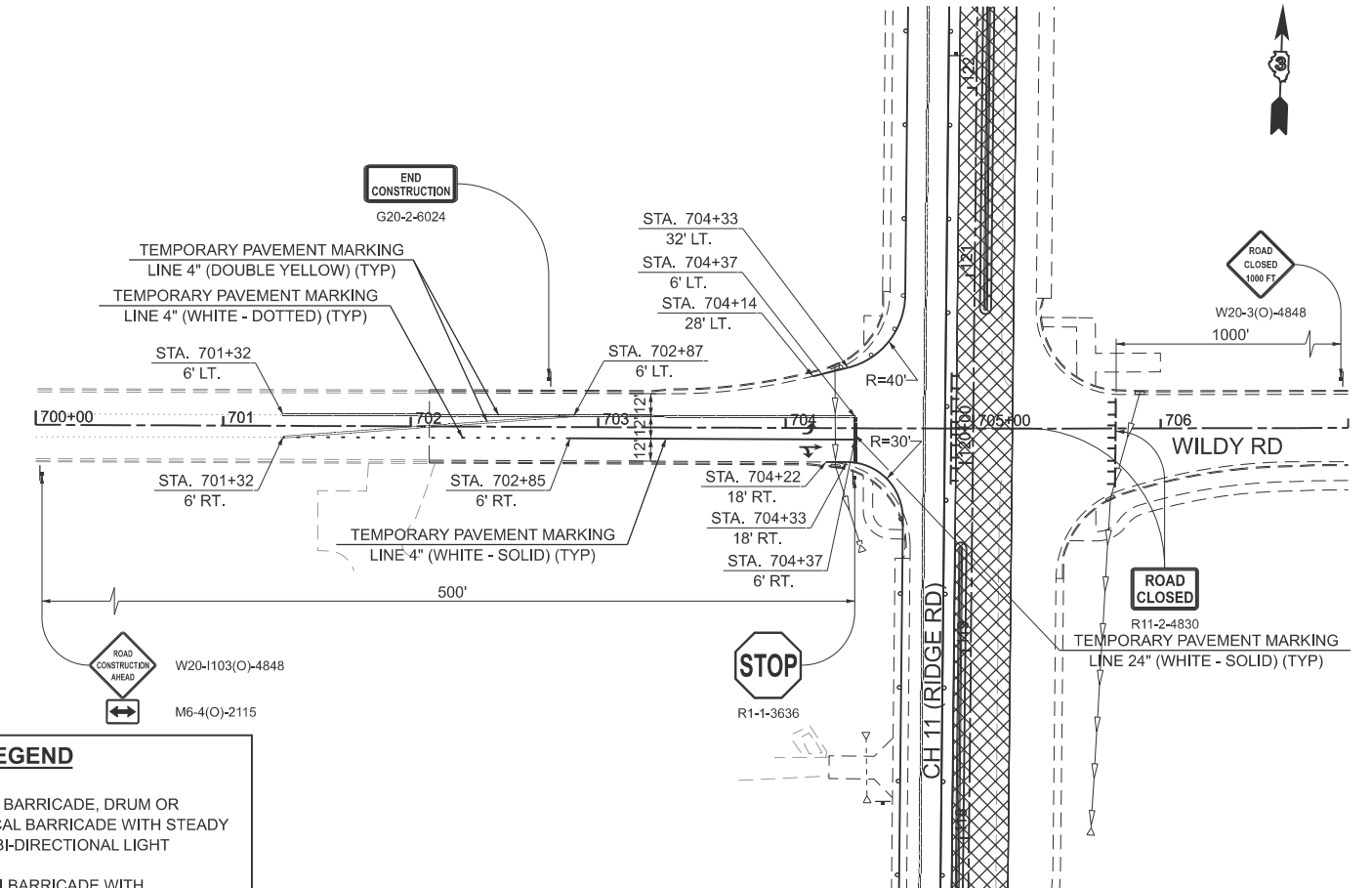
SCALE: 1"=50' SHEET 9 OF 12 SHEETS STA. 305+00.00 TO STA. 320+00.00

RTE. NO.	SECTION	COUNTY	TOTAL SHEETS	SHEET NO.
CH11	22-00168-00-RP	KENDALL	367	140
CONTRACT NO. 87899				
ILLINOIS FED. AID PROJECT				

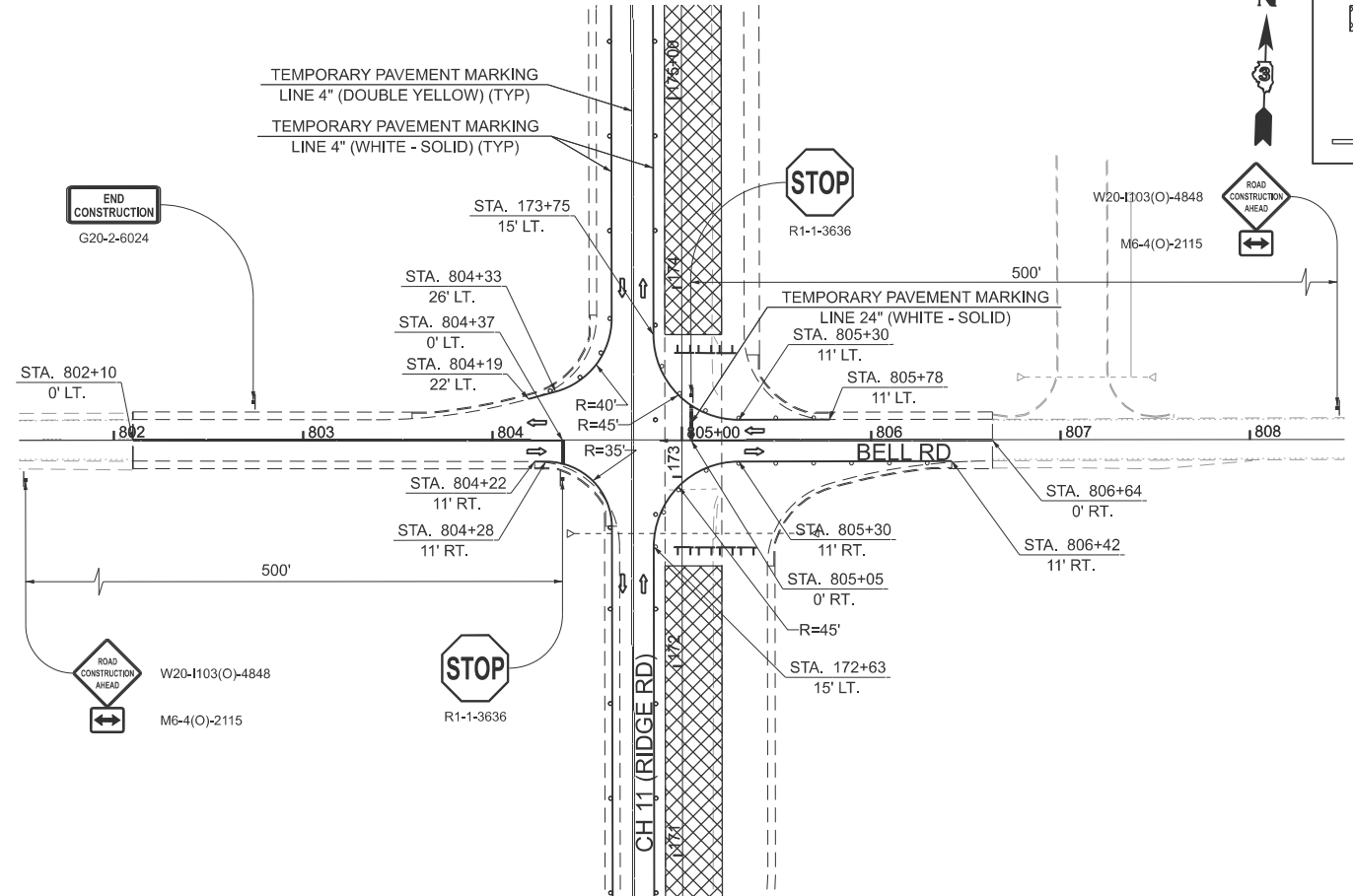
TRAFFIC CONTROL & PROTECTION WHEN OPEN



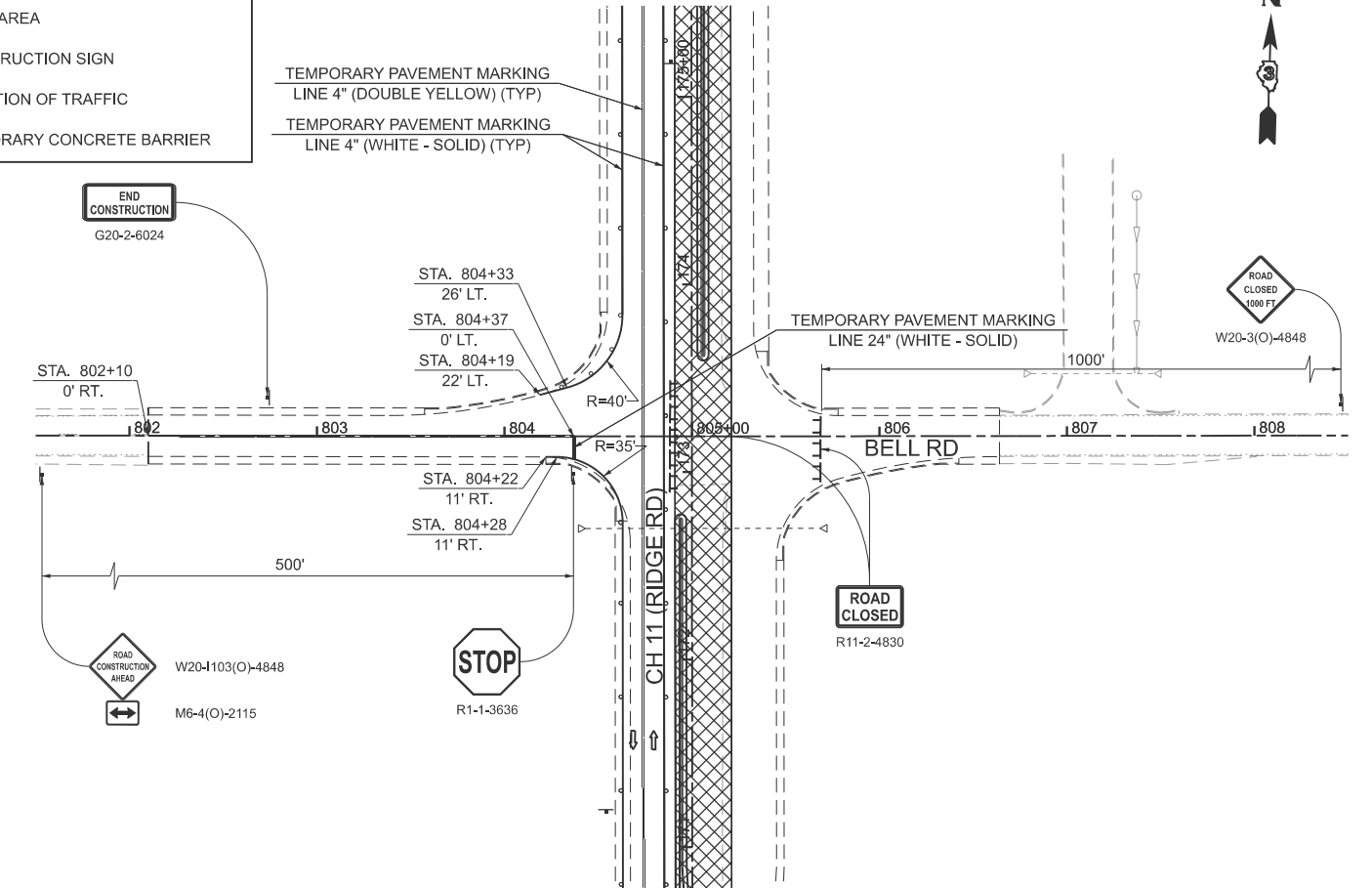
TRAFFIC CONTROL & PROTECTION DURING CLOSURE



TRAFFIC CONTROL & PROTECTION WHEN OPEN



TRAFFIC CONTROL & PROTECTION DURING CLOSURE



LEGEND

- TYPE II BARRICADE, DRUM OR VERTICAL BARRICADE WITH STEADY BURN BI-DIRECTIONAL LIGHT
- ⊥ TYPE III BARRICADE WITH FLASHING LIGHT (2-EA.)
- ▨ WORK AREA
- ⊕ CONSTRUCTION SIGN
- DIRECTION OF TRAFFIC
- ▬ TEMPORARY CONCRETE BARRIER

MODEL: PFL_WILDY - Plan 21 [Sheet]
FILE NAME: V:\5552 - Ridge Road - Holt to Black - Phase II\CADD\CADD Sheets\5552-sh1-stage3.dgn



USER NAME = mbudzynsk	DESIGNED -	REVISED -
PLOT SCALE = \$SCALE\$	DRAWN -	REVISED -
PLOT DATE = 2/17/2026	CHECKED -	REVISED -
	DATE -	REVISED -

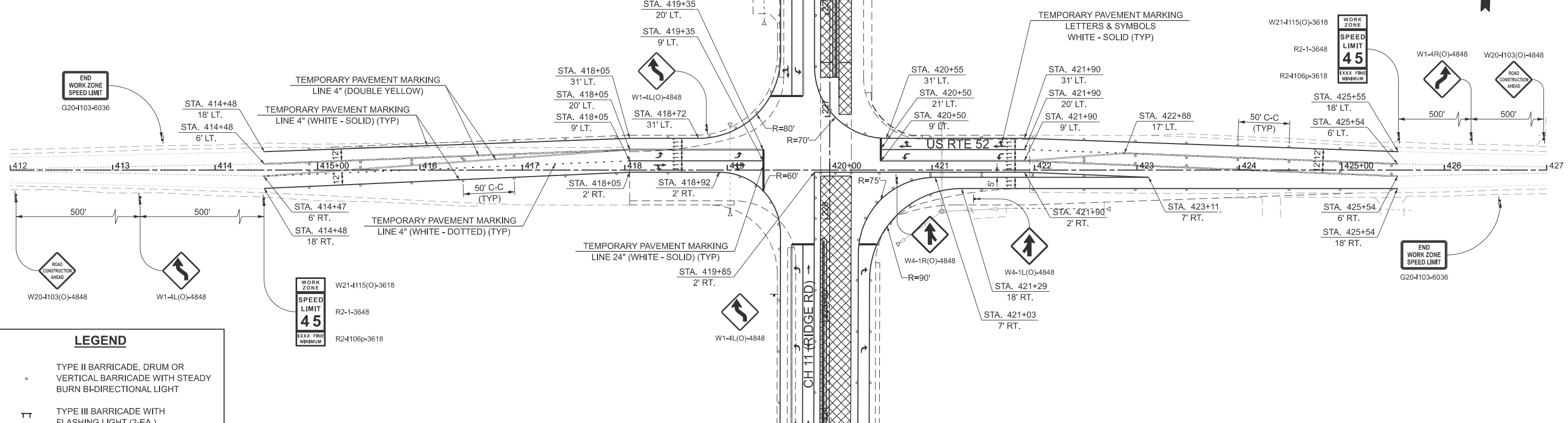
**KENDALL COUNTY
HIGHWAY DEPARTMENT**

**CH 11 (RIDGE RD)
STAGE 3 CONSTRUCTION & TRAFFIC CONTROL PLAN**

SCALE: 1"=50' SHEET 10 OF 12 SHEETS STA. 700+00.00 TO STA. 707+00.00
801+50.00 TO STA. 808+50.00

RT. NO. CH11	SECTION 22-00168-00-RP	COUNTY KENDALL	TOTAL SHEETS 367	SHEET NO. 141
CONTRACT NO. 87899				

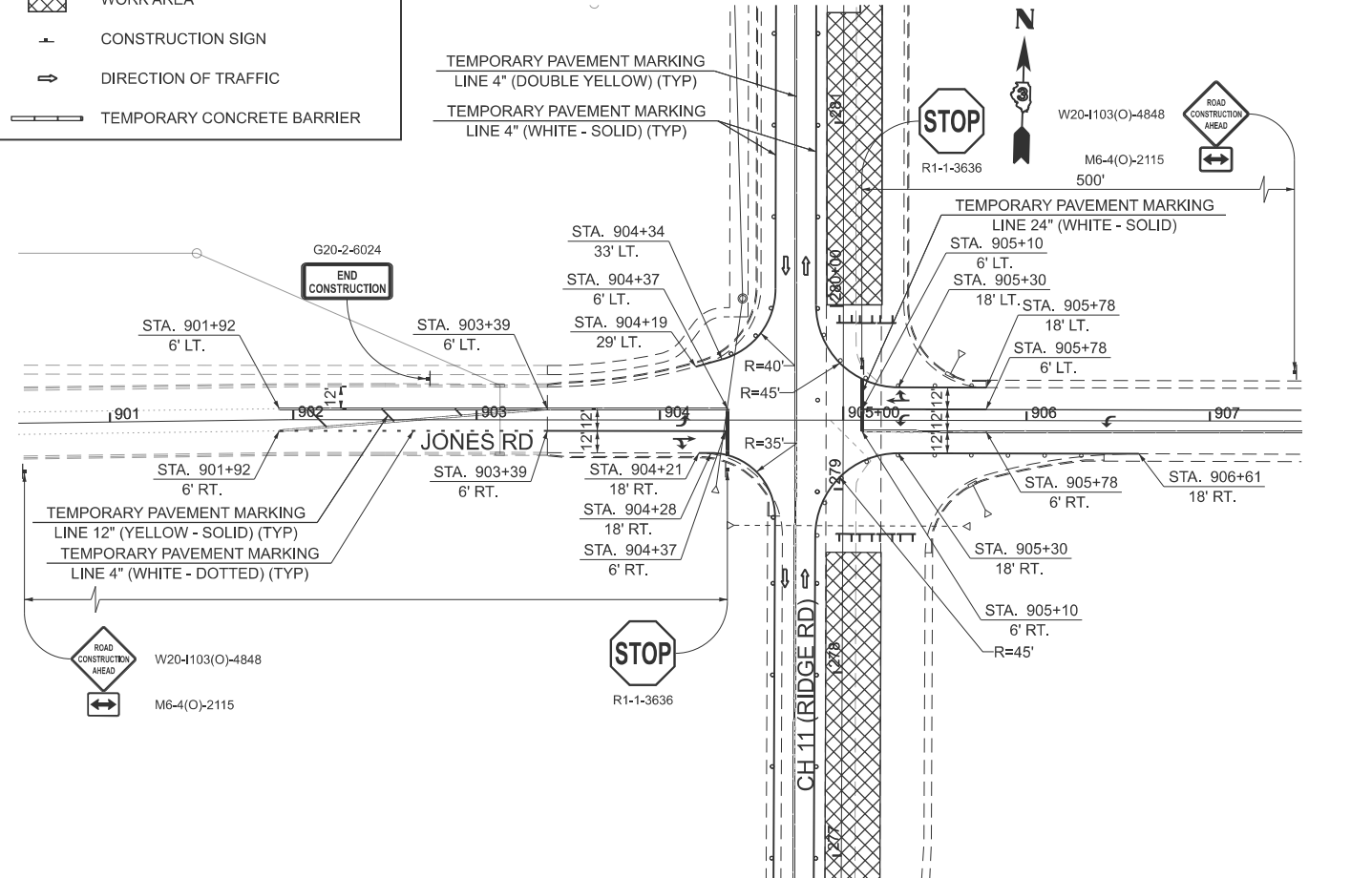
ILLINOIS FED. AID PROJECT



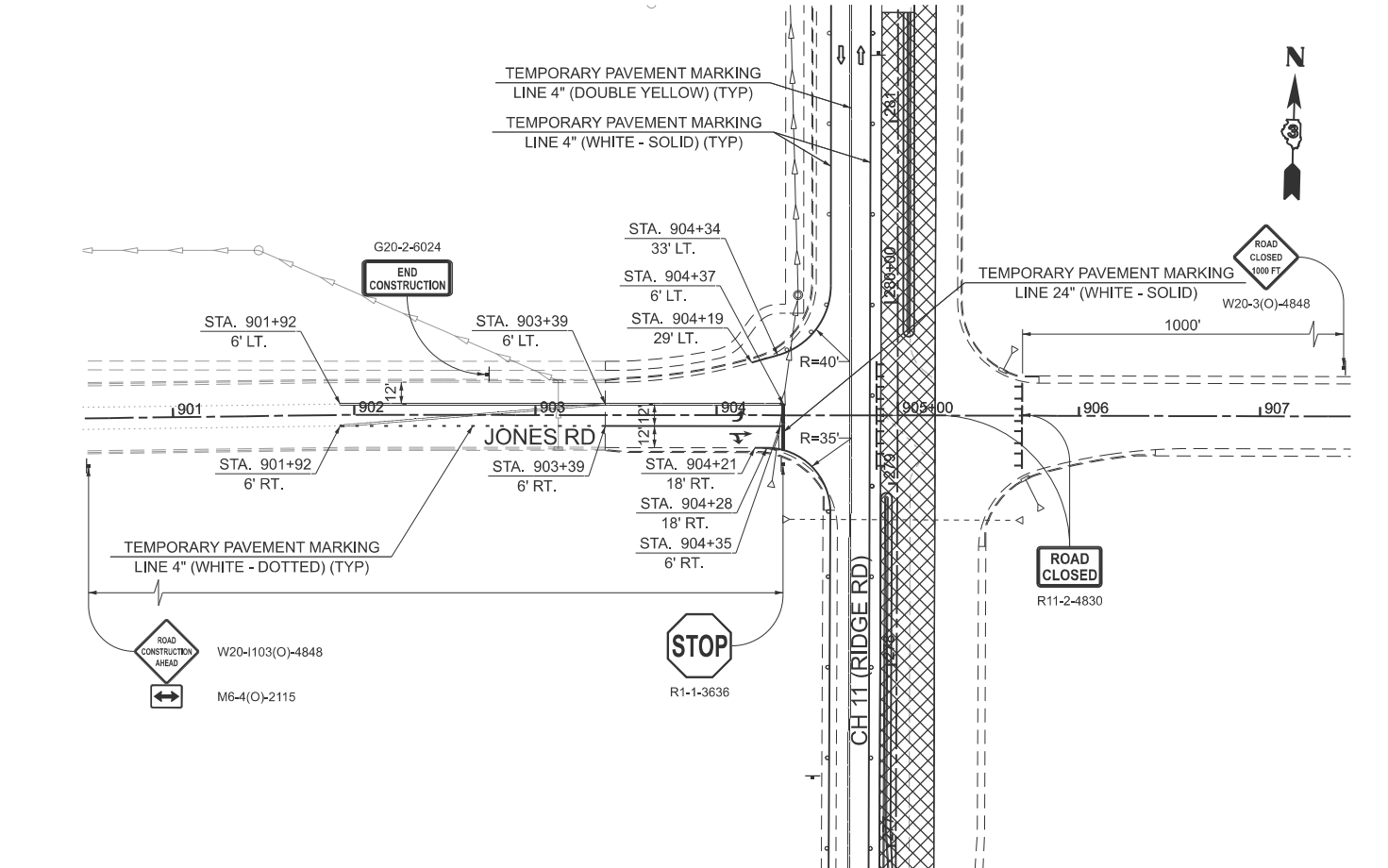
LEGEND

- TYPE II BARRICADE, DRUM OR VERTICAL BARRICADE WITH STEADY BURN BI-DIRECTIONAL LIGHT
- ⊥ TYPE III BARRICADE WITH FLASHING LIGHT (2-EA.)
- ▨ WORK AREA
- ⊥ CONSTRUCTION SIGN
- DIRECTION OF TRAFFIC
- ▬ TEMPORARY CONCRETE BARRIER

TRAFFIC CONTROL & PROTECTION WHEN OPEN



TRAFFIC CONTROL & PROTECTION DURING CLOSURE



MODEL: PFL_US52 - Plan 23 (Sheet)
FILE NAME: Y:\5552 - Ridge Road - Holt to Black - Phase II\CADD\CADD Sheets\5552-sh1-stage3.dgn



USER NAME = mbudzynsk	DESIGNED -	REVISED -
PLOT SCALE = \$SCALE\$	DRAWN -	REVISED -
PLOT DATE = 2/17/2026	CHECKED -	REVISED -
	DATE -	REVISED -

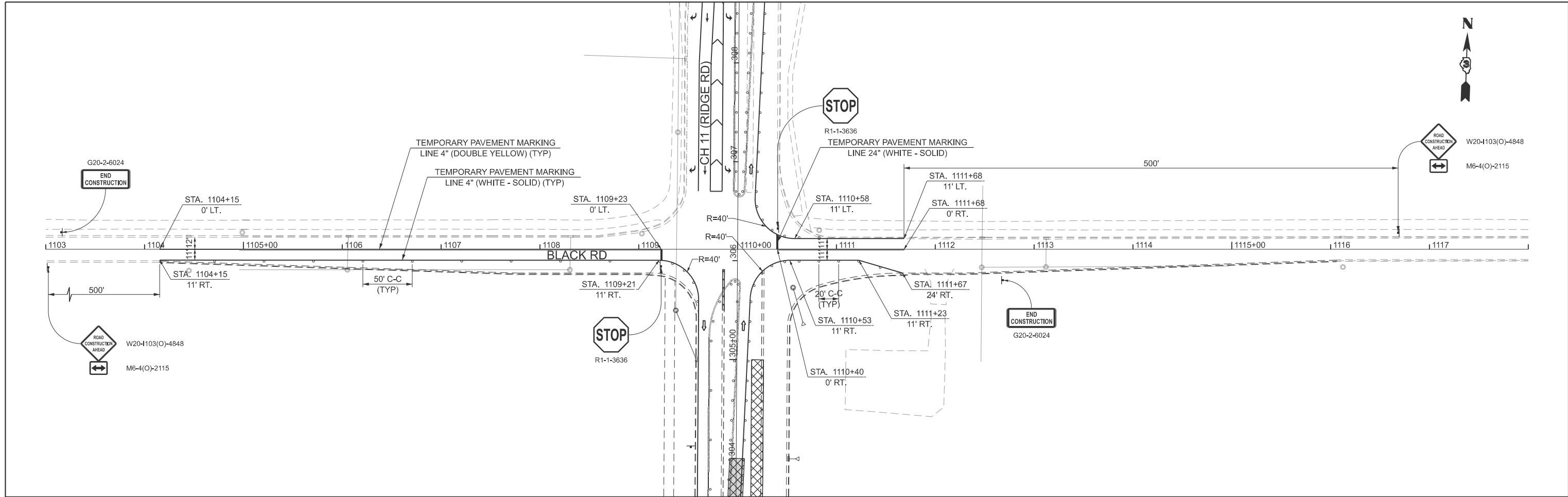
**KENDALL COUNTY
HIGHWAY DEPARTMENT**

**CH 11 (RIDGE RD)
STAGE 3 CONSTRUCTION & TRAFFIC CONTROL PLAN**

SCALE: 1"=50' SHEET 11 OF 12 SHEETS STA. 412+00.00 TO STA. 427+50.00

RT. NO. CH11	SECTION 22-00168-00-RP	COUNTY KENDALL	TOTAL SHEETS 367	SHEET NO. 142
CONTRACT NO. 87899				

ILLINOIS FED. AID PROJECT



LEGEND

- TYPE II BARRICADE, DRUM OR VERTICAL BARRICADE WITH STEADY BURN BI-DIRECTIONAL LIGHT
- ⊥ TYPE III BARRICADE WITH FLASHING LIGHT (2-EA.)
- ▣ WORK AREA
- ⊥ CONSTRUCTION SIGN
- ⇨ DIRECTION OF TRAFFIC
- ▬ TEMPORARY CONCRETE BARRIER

MODEL: PFL_BLACK - Plan 24 [Sheet]
 FILE NAME: V:\5552 - Ridge Road - Holt to Black - Phase II\CADD\CADD Sheets\552-sh1-stage3.dgn



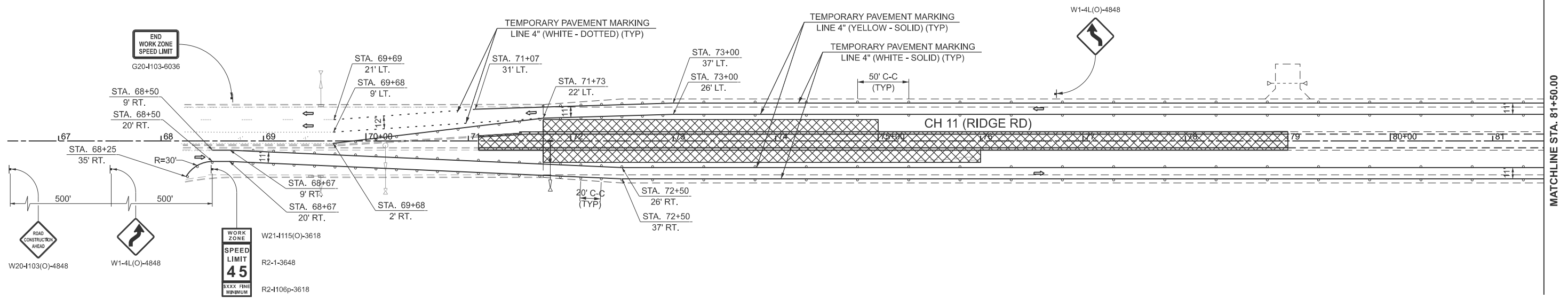
USER NAME = mbudzynski	DESIGNED -	REVISED -
	DRAWN -	REVISED -
PLOT SCALE = \$SCALE\$	CHECKED -	REVISED -
PLOT DATE = 2/7/2026	DATE -	REVISED -

**KENDALL COUNTY
HIGHWAY DEPARTMENT**

**CH 11 (RIDGE RD)
STAGE 3 CONSTRUCTION & TRAFFIC CONTROL PLAN**

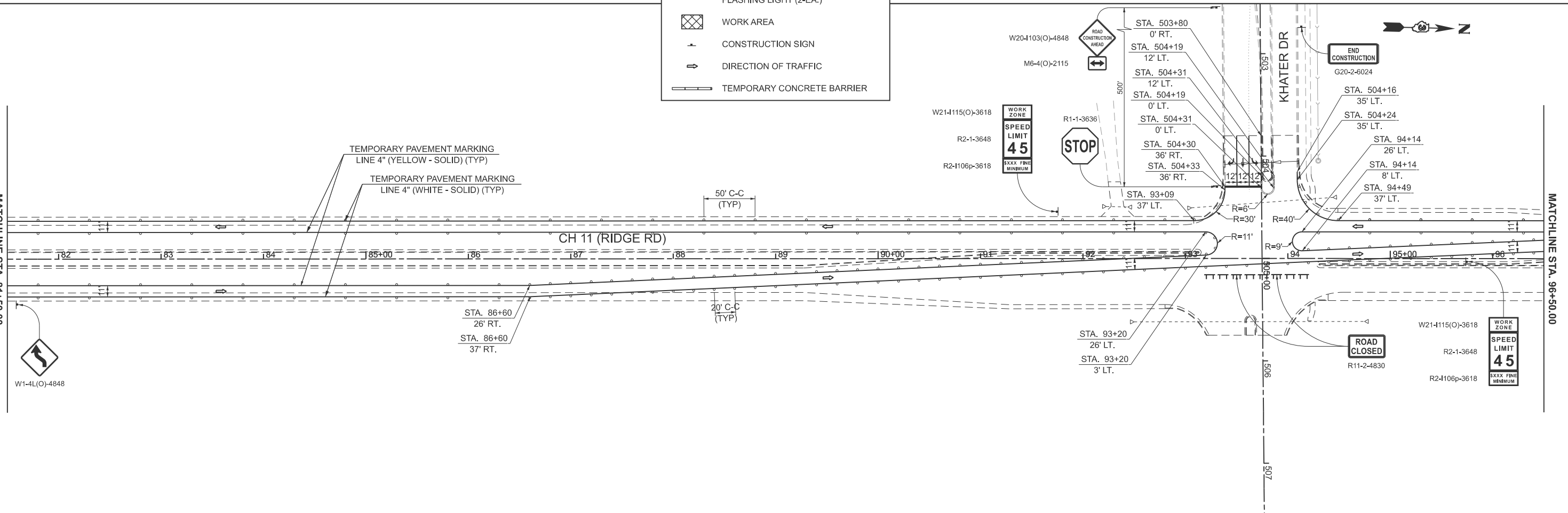
SCALE: 1"=50' SHEET 12 OF 12 SHEETS STA. 1103+00.00 TO STA. 1118+00.00

RTE. NO.	SECTION	COUNTY	TOTAL SHEETS	SHEET NO.
CH11	22-00168-00-RP	KENDALL	367	143
CONTRACT NO. 87899				
ILLINOIS FED. AID PROJECT				



LEGEND

- TYPE II BARRICADE, DRUM OR VERTICAL BARRICADE WITH STEADY BURN BI-DIRECTIONAL LIGHT
- TT TYPE III BARRICADE WITH FLASHING LIGHT (2-EA.)
- ▨ WORK AREA
- ⊥ CONSTRUCTION SIGN
- ⇒ DIRECTION OF TRAFFIC
- ▬ TEMPORARY CONCRETE BARRIER



MODEL: PFL_RIDGE - Plan 25 (Sheet)
 FILE NAME: Y:\5552 - Ridge Road - Holt to Black - Phase II\CADD\CADD Sheets\5552-sh1-stage3a.dgn



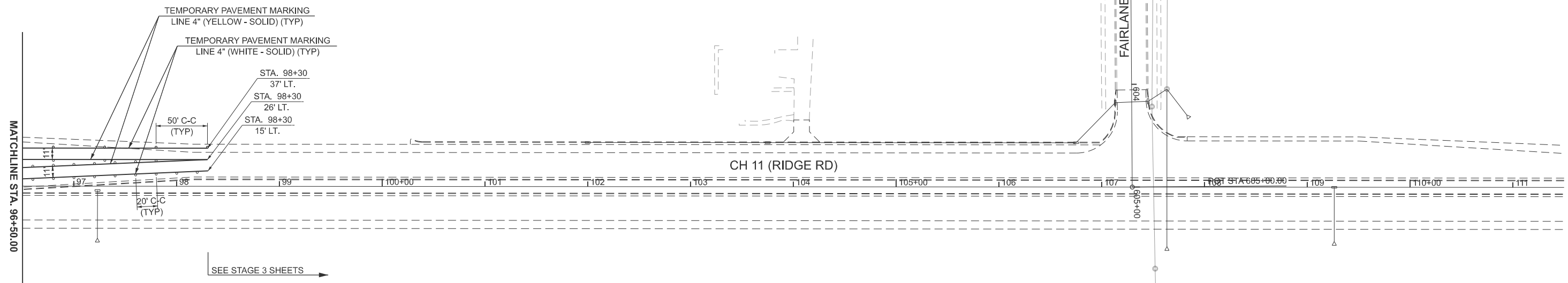
USER NAME = mbudzynsk	DESIGNED -	REVISED -
PLOT SCALE = \$SCALES	DRAWN -	REVISED -
PLOT DATE = 2/7/2026	CHECKED -	REVISED -
	DATE -	REVISED -

**KENDALL COUNTY
HIGHWAY DEPARTMENT**

**CH 11 (RIDGE RD)
STAGE 3A CONSTRUCTION & TRAFFIC CONTROL PLAN**

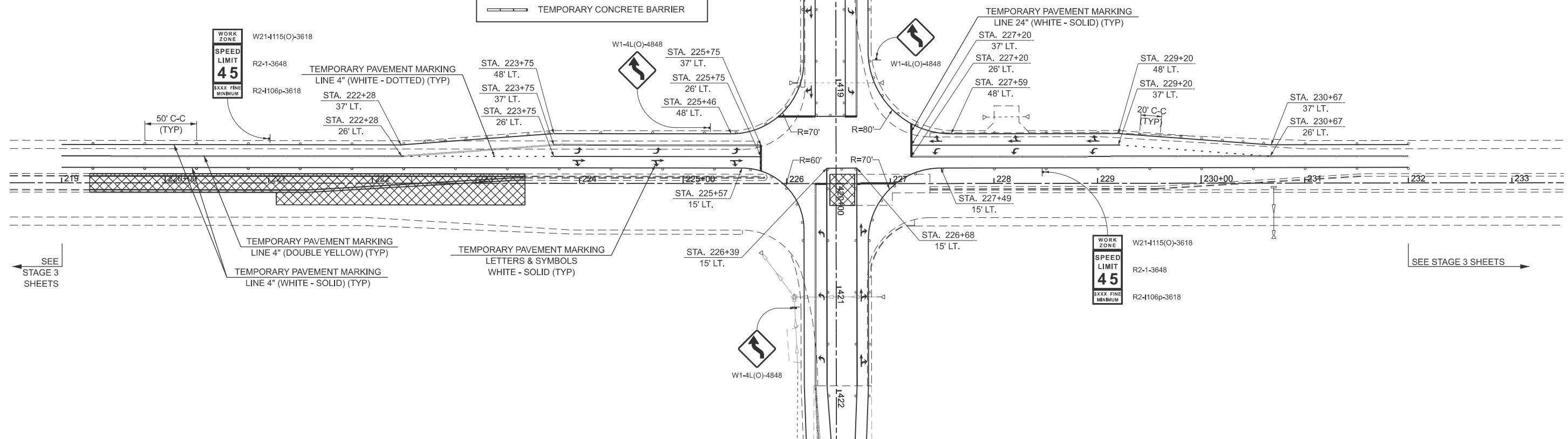
SCALE: 1"=50' SHEET 1 OF 5 SHEETS STA. 70+00.00 TO STA. 100+00.00

ROUTE NO. CH11	SECTION 22-00168-00-RP	COUNTY KENDALL	TOTAL SHEETS 367	SHEET NO. 144
CONTRACT NO. 87899				
ILLINOIS FED. AID PROJECT				



LEGEND

- TYPE II BARRICADE, DRUM OR VERTICAL BARRICADE WITH STEADY BURN BI-DIRECTIONAL LIGHT
- ⊥ TYPE III BARRICADE WITH FLASHING LIGHT (2-EA.)
- ▨ WORK AREA
- ⊥ CONSTRUCTION SIGN
- ➔ DIRECTION OF TRAFFIC
- ▬ TEMPORARY CONCRETE BARRIER



MODEL: PFL_RIDGE - Plan 27 [Sheet]
FILE NAME: V:\5352 - Ridge Road - Holt to Black - Phase II\CADD\CADD Sheets\5352-sh1-stage3a.dgn



USER NAME = mbudzynsk	DESIGNED -	REVISED -
	DRAWN -	REVISED -
PLOT SCALE = \$SCALE\$	CHECKED -	REVISED -
PLOT DATE = 2/7/2026	DATE -	REVISED -

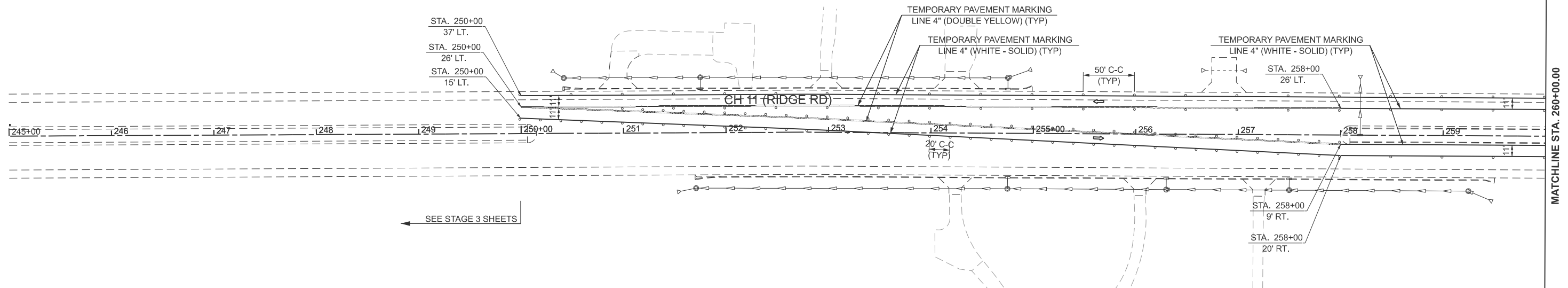
**KENDALL COUNTY
HIGHWAY DEPARTMENT**

**CH 11 (RIDGE RD)
STAGE 3A CONSTRUCTION & TRAFFIC CONTROL PLAN**

SCALE: 1"=50' SHEET 2 OF 5 SHEETS STA. 96+50.00 TO STA. 111+50.00
STA. 218+50.00 TO STA. 233+50.00

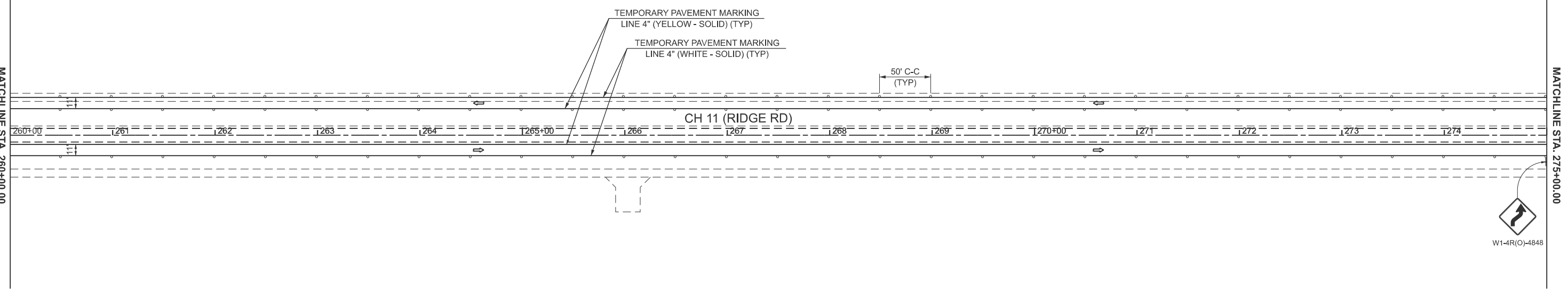
RT. NO.	SECTION	COUNTY	TOTAL SHEETS	SHEET NO.
CH11	22-00168-00-RP	KENDALL	367	145
CONTRACT NO. 87899				

ILLINOIS FED. AID PROJECT



SEE STAGE 3 SHEETS

LEGEND	
	TYPE II BARRICADE, DRUM OR VERTICAL BARRICADE WITH STEADY BURN BI-DIRECTIONAL LIGHT
	TYPE III BARRICADE WITH FLASHING LIGHT (2-EA.)
	WORK AREA
	CONSTRUCTION SIGN
	DIRECTION OF TRAFFIC
	TEMPORARY CONCRETE BARRIER



MODEL: PFL_RIDGE - Plan 29 [Sheet]
FILE NAME: Y:\5552 - Ridge Road - Holt to Black - Phase II\CADD\CADD Sheets\552-sh1-stages3A.dgn



USER NAME = mbudzynsk	DESIGNED -	REVISED -
PLOT SCALE = \$SCALE\$	DRAWN -	REVISED -
PLOT DATE = 2/7/2026	CHECKED -	REVISED -
	DATE -	REVISED -

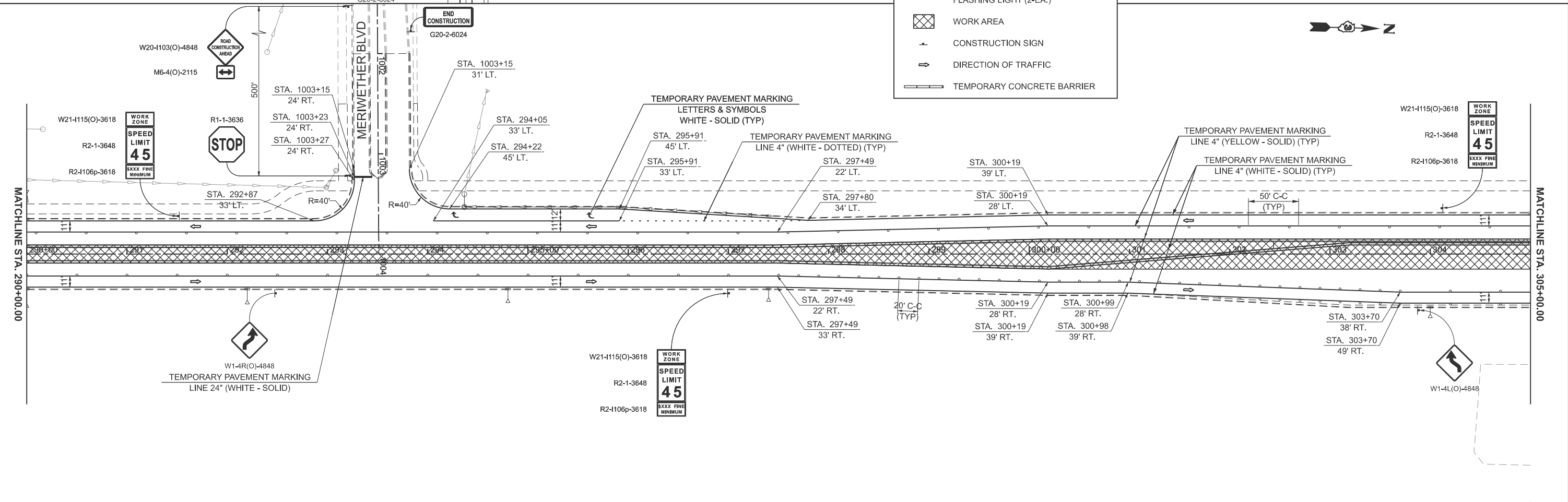
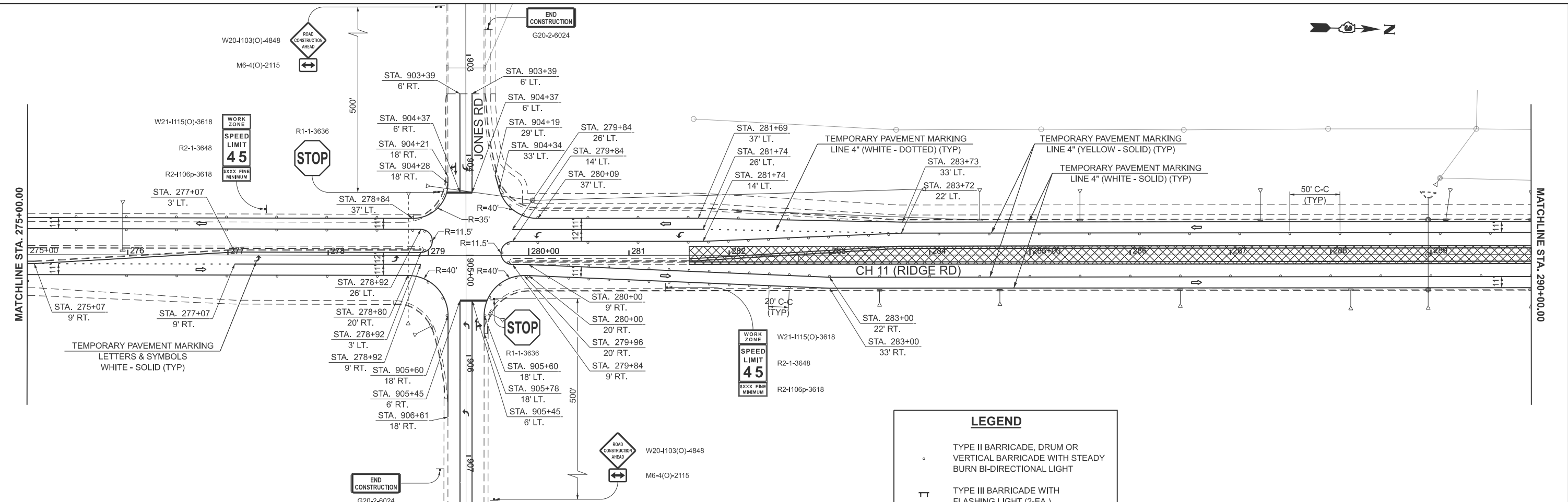
**KENDALL COUNTY
HIGHWAY DEPARTMENT**

**CH 11 (RIDGE RD)
STAGE 3A CONSTRUCTION & TRAFFIC CONTROL PLAN**

SCALE: 1"=50' SHEET 3 OF 5 SHEETS STA. 245+00.00 TO STA. 275+00.00

RT. NO. CH11	SECTION 22-00168-00-RP	COUNTY KENDALL	TOTAL SHEETS 367	SHEET NO. 146
CONTRACT NO. 87899			ILLINOIS FED. AID PROJECT	

MODEL: PFL_RIDGE - Plan 31 (Sheet)
 FILE NAME: Y:\5552 - Ridge Road - Holt to Black - Phase II\CADD\CADD Sheets\552-sh1-stage3a.dgn



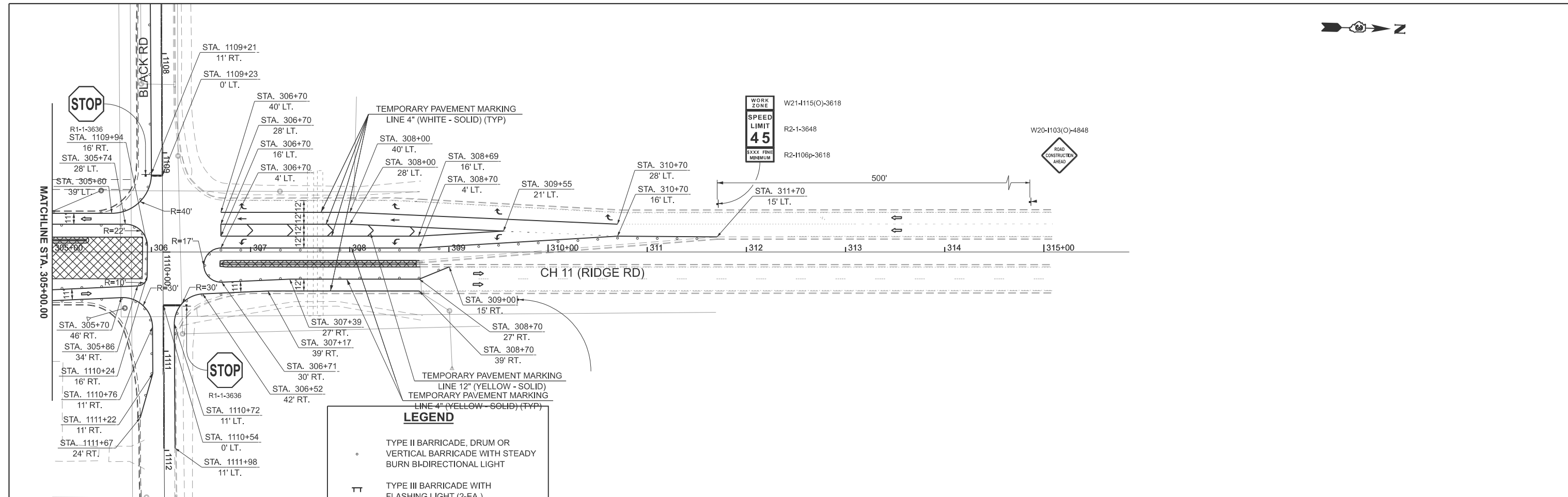
USER NAME = mbudzynski	DESIGNED -	REVISED -
PLOT SCALE = \$SCALES	DRAWN -	REVISED -
PLOT DATE = 2/17/2026	CHECKED -	REVISED -
	DATE -	REVISED -

**KENDALL COUNTY
 HIGHWAY DEPARTMENT**

**CH 11 (RIDGE RD)
 STAGE 3A CONSTRUCTION & TRAFFIC CONTROL PLAN**

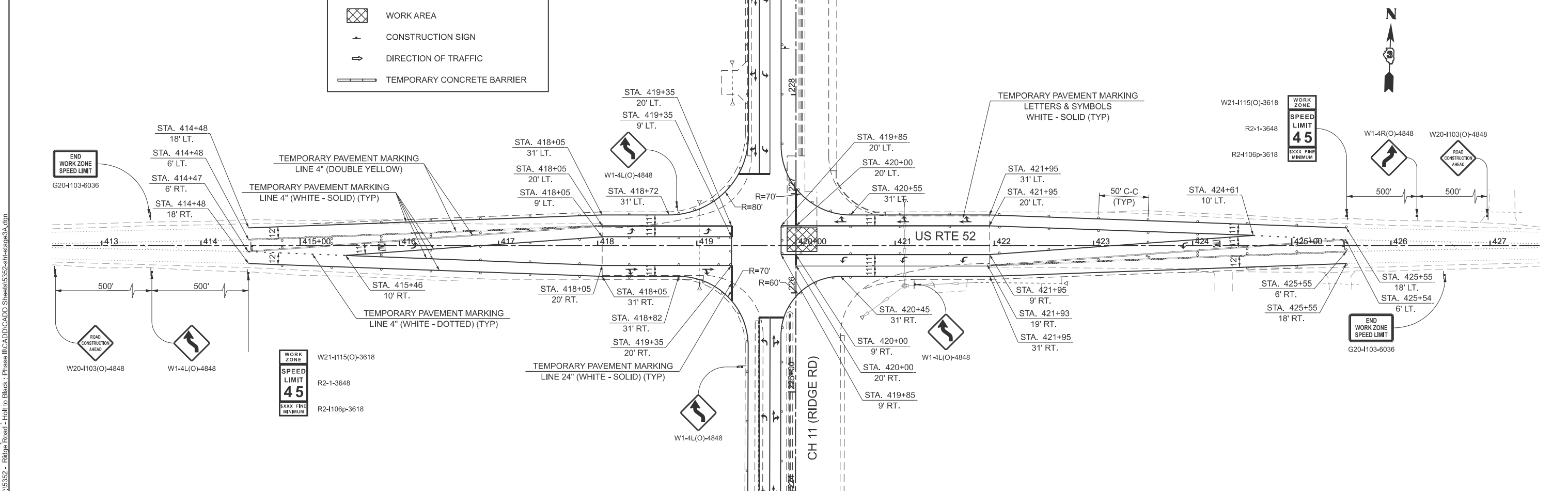
SCALE: 1"=50' SHEET 4 OF 5 SHEETS STA. 275+00.00 TO STA. 305+00.00

RT. NO.	SECTION	COUNTY	TOTAL SHEETS	SHEET NO.
CH11	22-00168-00-RP	KENDALL	367	147
CONTRACT NO. 87899				
ILLINOIS FED. AID PROJECT				



LEGEND

- TYPE II BARRICADE, DRUM OR VERTICAL BARRICADE WITH STEADY BURN BI-DIRECTIONAL LIGHT
- ⊥ TYPE III BARRICADE WITH FLASHING LIGHT (2-EA.)
- ▣ WORK AREA
- ⊥ CONSTRUCTION SIGN
- ⇨ DIRECTION OF TRAFFIC
- ▬ TEMPORARY CONCRETE BARRIER



MODEL: PFL_US52 - Plan 33 (Sheet)
 FILE NAME: Y:\5552 - Ridge Road - Holt to Black - Phase II\CADD\CADD Sheets\5552-sh1-stage3A.dgn



USER NAME = mbudzynski
 PLOT SCALE = \$SCALE\$
 PLOT DATE = 2/7/2026

DESIGNED -
 DRAWN -
 CHECKED -
 DATE -

REVISED -
 REVISED -
 REVISED -
 REVISED -

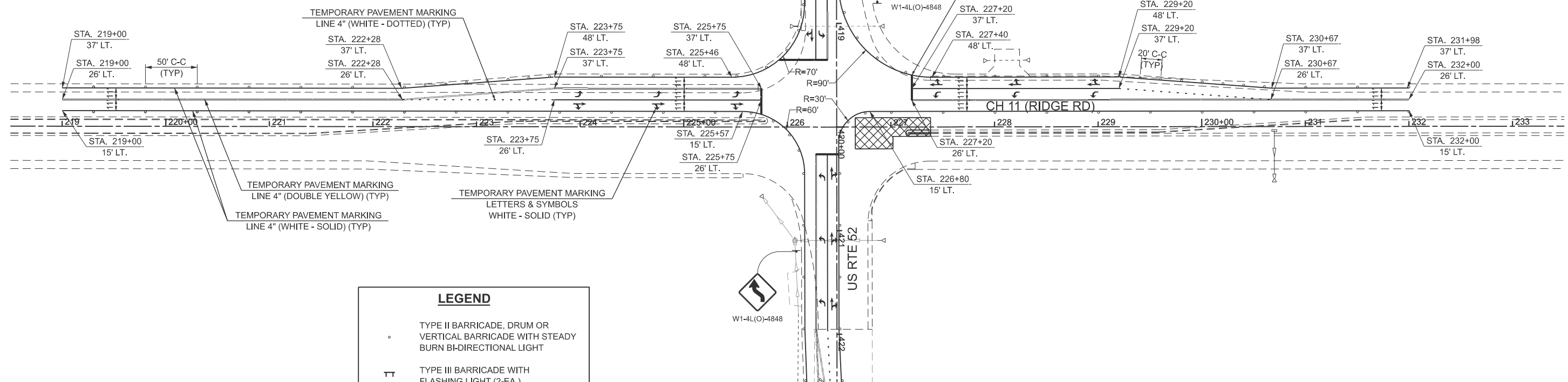
**KENDALL COUNTY
HIGHWAY DEPARTMENT**

**CH 11 (RIDGE RD)
STAGE 3A CONSTRUCTION & TRAFFIC CONTROL PLAN**

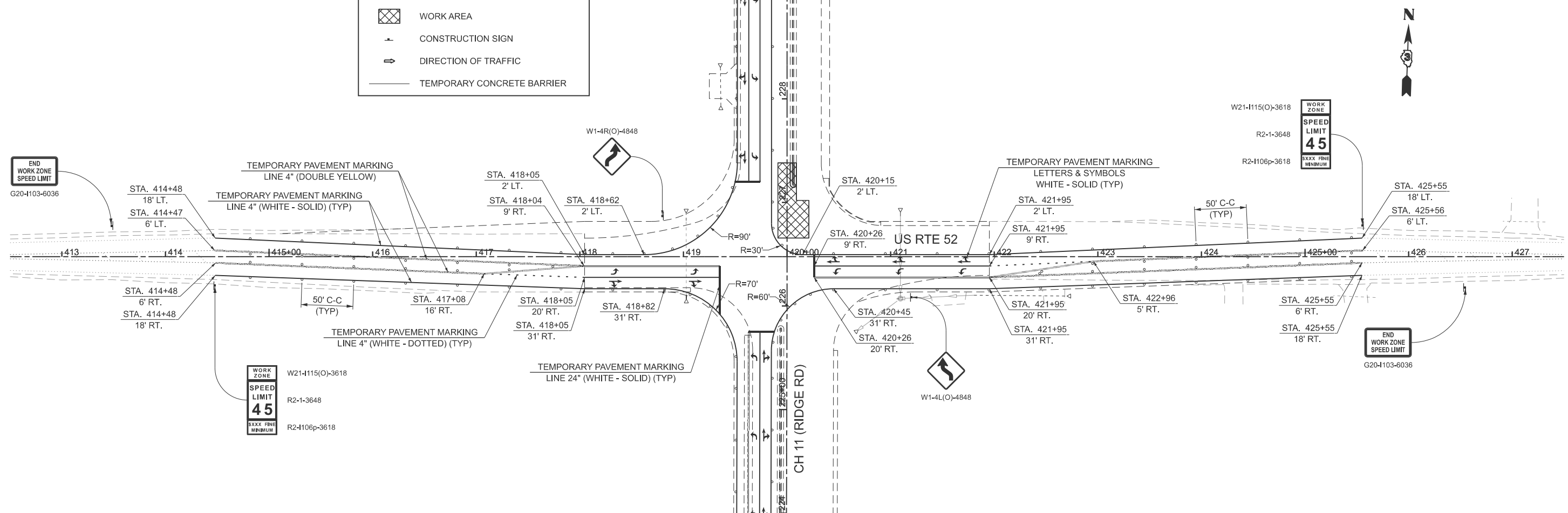
SCALE: 1"=50' SHEET 5 OF 5 SHEETS STA. 305+00.00 TO STA. 427+50.00

RT. NO.	SECTION	COUNTY	TOTAL SHEETS	SHEET NO.
CH11	22-00168-00-RP	KENDALL	367	148
CONTRACT NO. 87899				

ILLINOIS FED. AID PROJECT



LEGEND	
	TYPE II BARRICADE, DRUM OR VERTICAL BARRICADE WITH STEADY BURN BI-DIRECTIONAL LIGHT
	TYPE III BARRICADE WITH FLASHING LIGHT (2-EA.)
	WORK AREA
	CONSTRUCTION SIGN
	DIRECTION OF TRAFFIC
	TEMPORARY CONCRETE BARRIER



MODEL: PFL_RIDGE - Plan 33 (Sheet)
 FILE NAME: Y:\5552 - Ridge Road - Holt to Black - Phase II\CADD\CADD Sheets\5552-sh1-stage3B.dgn



USER NAME = mbudzynski
 DESIGNED -
 DRAWN -
 PLOT SCALE = \$\$\$CALE\$\$
 CHECKED -
 PLOT DATE = 2/7/2026
 DATE -

REVISED -
 REVISED -
 REVISED -
 REVISED -

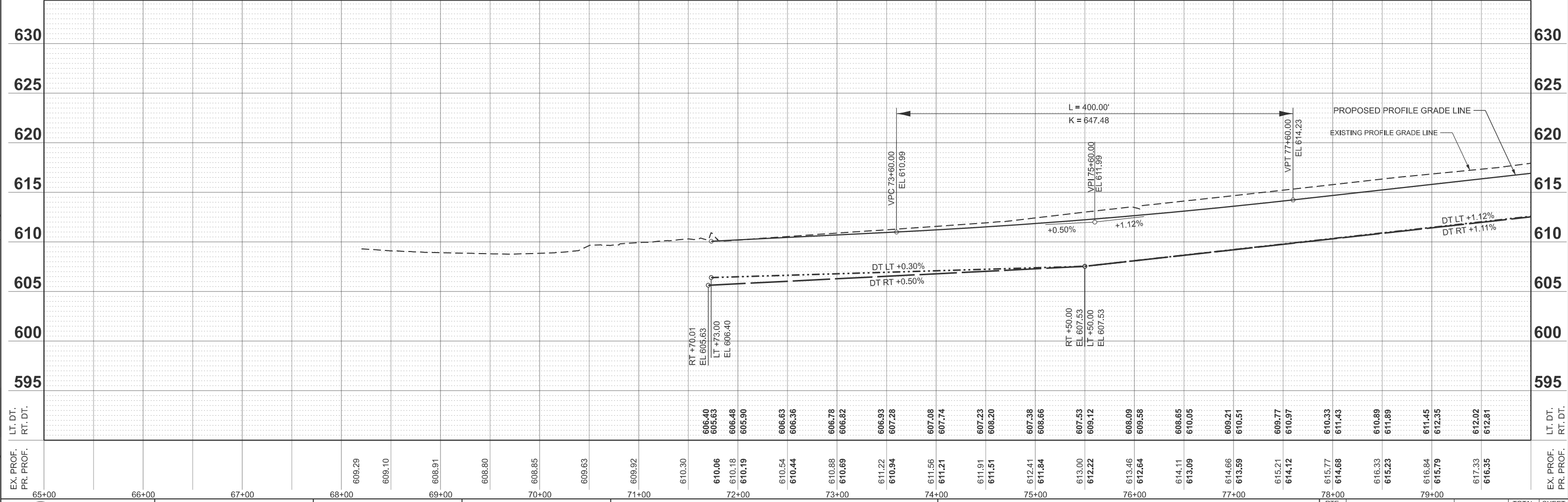
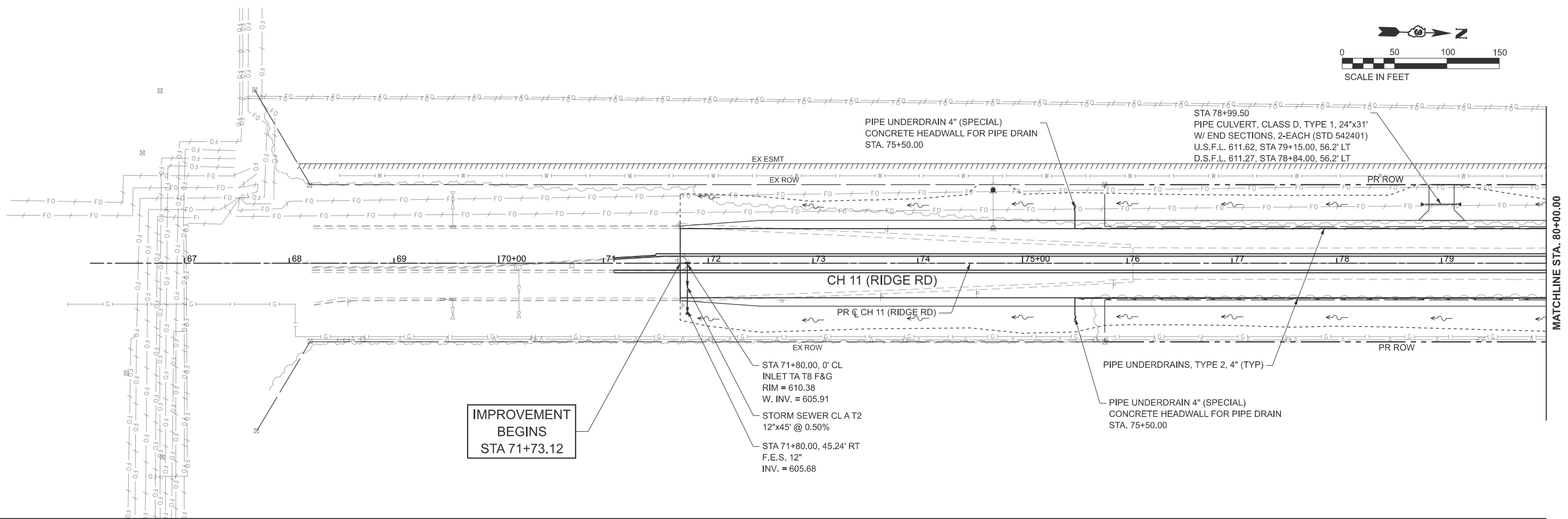
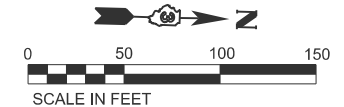
**KENDALL COUNTY
HIGHWAY DEPARTMENT**

**CH 11 (RIDGE RD)
STAGE 3B CONSTRUCTION & TRAFFIC CONTROL PLAN**

SCALE: 1"=50' SHEET 1 OF 1 SHEETS STA. 218+50.00 TO STA. 233+50.00

RT. NO.	SECTION	COUNTY	TOTAL SHEETS	SHEET NO.
CH11	22-00168-00-RP	KENDALL	367	149
CONTRACT NO. 87899				

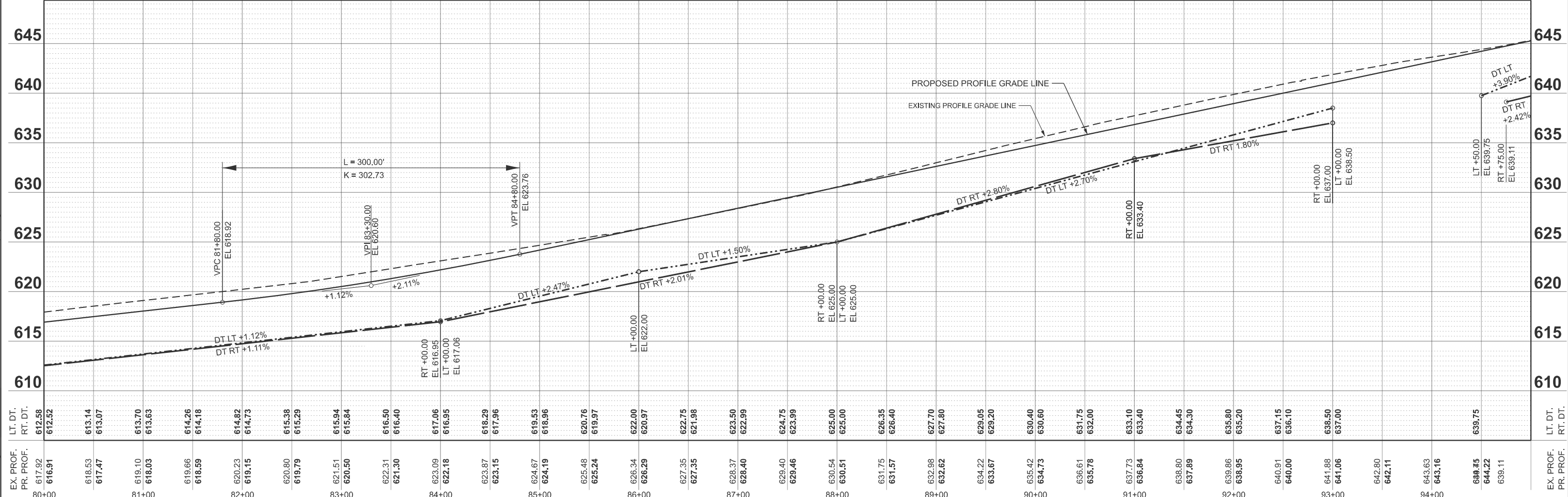

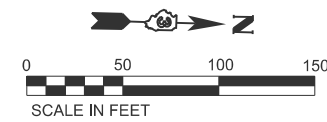
ILLINOIS FED. AID PROJECT



EX. PROF.	PR. PROF.	65+00	66+00	67+00	68+00	69+00	70+00	71+00	72+00	73+00	74+00	75+00	76+00	77+00	78+00	79+00	80+00	EX. PROF.	PR. PROF.								
LT. DT.	RT. DT.																	LT. DT.	RT. DT.								
									606.40 605.63	610.06 610.18 606.48 605.90	610.54 610.44	610.88 610.69	611.22 610.94	611.56 611.21	611.91 611.51	612.41 611.84	613.00 612.22	613.46 612.64	614.11 613.09	614.66 613.59	615.21 614.12	615.77 614.68	616.33 615.23	616.84 615.79	617.33 616.35	612.02 612.81	
		USER NAME = BWedemeyer		DESIGNED -		REVISED -																					
		PLOT SCALE = \$SCALE\$		DRAWN -		REVISED -																					
		PLOT DATE = 2/8/2026		CHECKED -		REVISED -																					
				DATE -		REVISED -																					
KENDALL COUNTY HIGHWAY DEPARTMENT										CH 11 (RIDGE RD) DRAINAGE PLAN AND PROFILE										SECTION CH11 22-00168-00-RP		COUNTY KENDALL		TOTAL SHEETS 367		SHEET NO. 150	
SCALE: H=50 V=5										SHEET 1 OF 17 SHEETS										STA. 65+00.00 TO STA. 80+00.00		ILLINOIS FED. AID PROJECT		CONTRACT NO. 87899			

MODEL: PR_RIDGE - Plan 1 (Sheet)
 FILE NAME: Y:\5552 - Ridge Road - Phase II\CADD\CADD Sheets\552-sh1-drain-plnpr.dgn





EX. PROF. PR. PROF.	80+00	81+00	82+00	83+00	84+00	85+00	86+00	87+00	88+00	89+00	90+00	91+00	92+00	93+00	94+00	95+00														
LT. DT. RT. DT.	612.52 617.92	613.14 617.47	613.70 618.03	614.26 618.59	614.82 619.15	615.38 619.79	615.94 620.50	616.50 621.30	617.06 622.18	618.29 623.15	619.53 624.19	620.76 625.24	622.00 626.29	622.75 627.35	623.50 628.40	624.75 629.46	625.00 630.51	626.35 631.57	627.70 632.62	629.05 633.67	630.40 634.73	631.75 635.78	633.10 636.84	634.45 637.89	635.80 638.95	637.15 640.00	638.50 641.06	642.80 644.22	643.16 643.16	639.75 644.22
EX. PROF. PR. PROF.	612.52 617.92	613.14 617.47	613.70 618.03	614.26 618.59	614.82 619.15	615.38 619.79	615.94 620.50	616.50 621.30	617.06 622.18	618.29 623.15	619.53 624.19	620.76 625.24	622.00 626.29	622.75 627.35	623.50 628.40	624.75 629.46	625.00 630.51	626.35 631.57	627.70 632.62	629.05 633.67	630.40 634.73	631.75 635.78	633.10 636.84	634.45 637.89	635.80 638.95	637.15 640.00	638.50 641.06	642.80 644.22	643.16 643.16	639.75 644.22

MODEL: PR_RIDGE - Plan 2 (Sheet)
 FILE NAME: Y:\5552 - Ridge Road - Hold to Black - Phase II\CADD\CADD Sheets\552-sh1-drain-plnprf.dgn



USER NAME = BWedemeyer
 DESIGNED -
 DRAWN -
 CHECKED -
 DATE -
 PLOT SCALE = \$SCALE\$
 PLOT DATE = 2/8/2026

DESIGNED -
 REVISIONS:
 1. REVISIONS:
 2. REVISIONS:
 3. REVISIONS:
 4. REVISIONS:

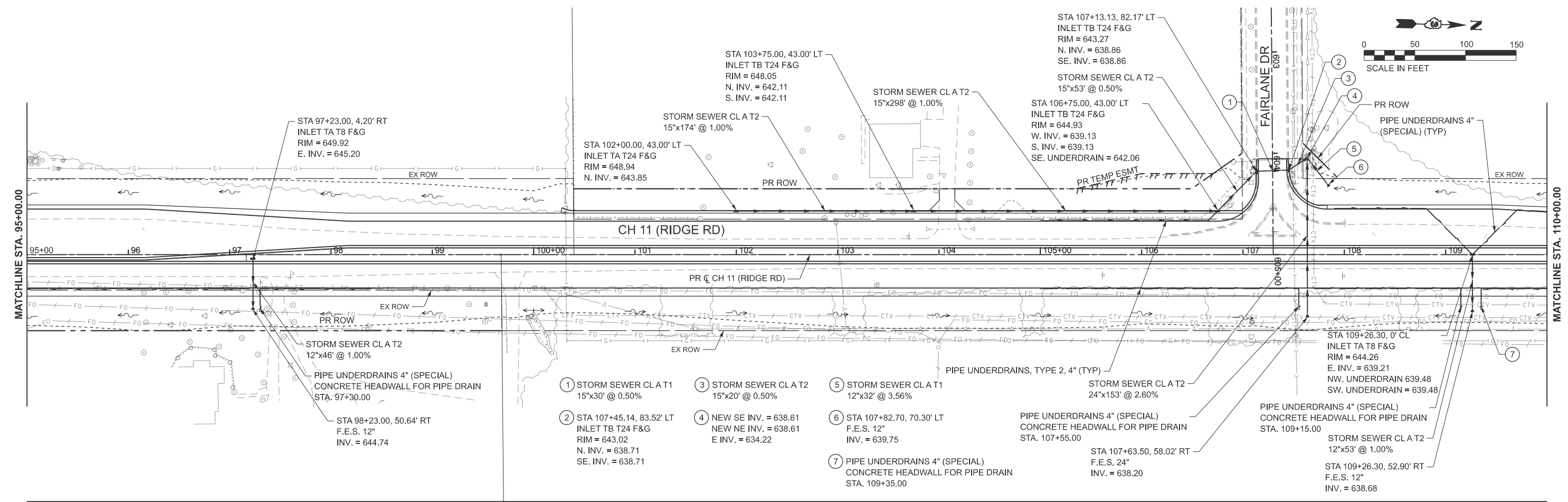
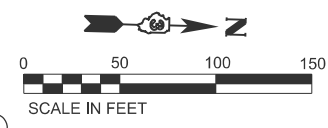
**KENDALL COUNTY
HIGHWAY DEPARTMENT**

**CH 11 (RIDGE RD)
DRAINAGE PLAN AND PROFILE**

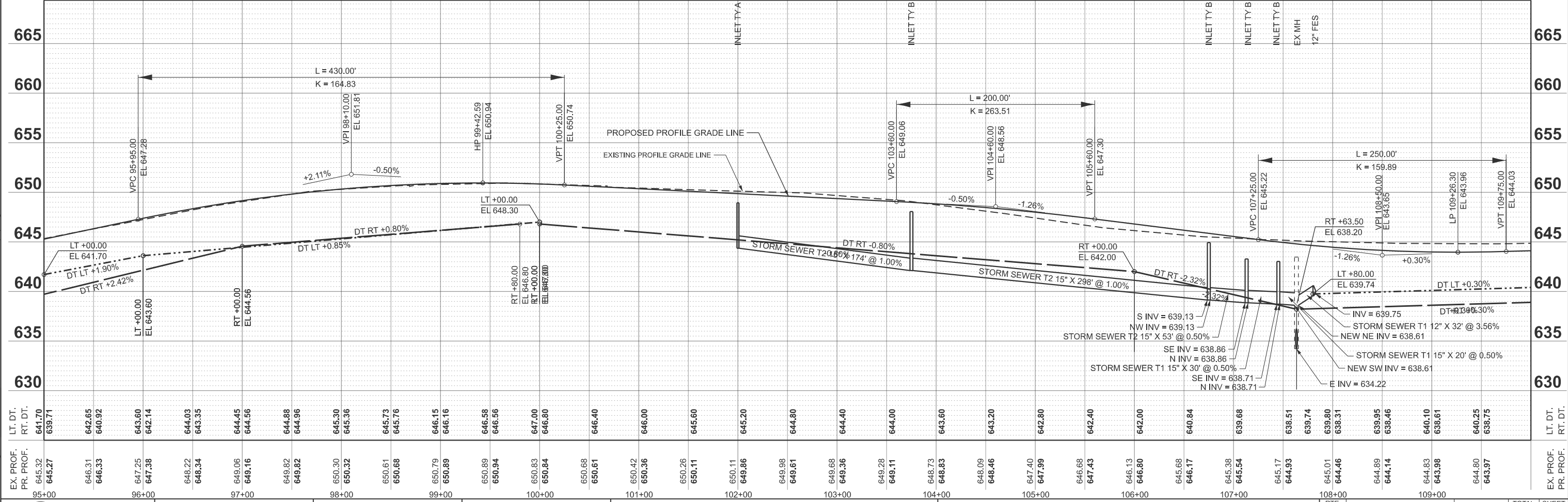
SCALE: H=50 V=5 SHEET 2 OF 17 SHEETS STA. 80+00.00 TO STA. 95+00.00

RT. NO.	SECTION	COUNTY	TOTAL SHEETS
CH11	22-00168-00-RP	KENDALL	367
CONTRACT NO. 87899		SHEET NO. 151	

ILLINOIS FED. AID PROJECT



- ① STORM SEWER CLA T1 15"x30' @ 0.50%
- ② STA 107+45.14, 83.52' LT INLET TB T24 F&G RIM = 643.02 N. INV. = 638.71 SE. INV. = 638.71
- ③ STORM SEWER CLA T2 15"x20' @ 0.50%
- ④ NEW SE INV. = 638.61 NEW NE INV. = 638.61 E INV. = 634.22
- ⑤ STORM SEWER CLA T1 12"x32' @ 3.56%
- ⑥ STA 107+82.70, 70.30' LT F.E.S. 12" INV. = 639.75
- ⑦ PIPE UNDERDRAINS 4" (SPECIAL) CONCRETE HEADWALL FOR PIPE DRAIN STA. 109+35.00



EX. PROF. PR. PROF.	LT. DT. RT. DT.	EX. PROF. PR. PROF.	LT. DT. RT. DT.	
645.32 645.27	641.70 639.71	646.31 646.33 647.25 647.38 648.22 648.34 649.06 649.16 649.82 649.82 650.30 650.32 650.61 650.68 650.79 650.89 650.89 650.94 650.83 650.84 650.68 650.61 650.42 650.36 650.26 650.11 650.11 649.86 649.98 649.61 649.68 649.36 649.28 649.11 648.73 648.83 648.09 648.46 647.40 647.99 646.68 647.43 646.13 646.80 645.68 646.17 645.38 645.54 645.17 644.93 645.01 644.46 644.89 644.14 644.83 643.98 644.80 643.97	641.70 640.92 643.60 642.14 644.03 643.35 644.45 644.56 644.88 644.96 645.30 645.36 645.73 645.76 646.15 646.16 646.58 646.58 647.00 646.80 646.40 646.00 645.60 645.20 644.80 644.40 644.00 643.60 643.20 642.80 642.40 642.00 640.84 639.68 638.51 639.74 639.80 638.31 639.95 638.46 640.10 638.61 640.25 638.75	641.70 640.92 643.60 642.14 644.03 643.35 644.45 644.56 644.88 644.96 645.30 645.36 645.73 645.76 646.15 646.16 646.58 646.58 647.00 646.80 646.40 646.00 645.60 645.20 644.80 644.40 644.00 643.60 643.20 642.80 642.40 642.00 640.84 639.68 638.51 639.74 639.80 638.31 639.95 638.46 640.10 638.61 640.25 638.75

MODEL: PR_RIDGE - Plan 3 (Sheet)
 FILE NAME: Y:\5552 - Ridge Road - Phase II\CADD\CADD Sheets\552-sh1-drain-plnpr.dgn



USER NAME = BWedemeyer
 DESIGNED -
 DRAWN -
 CHECKED -
 DATE -
 PLOT SCALE = \$SCALE\$
 PLOT DATE = 2/8/2026

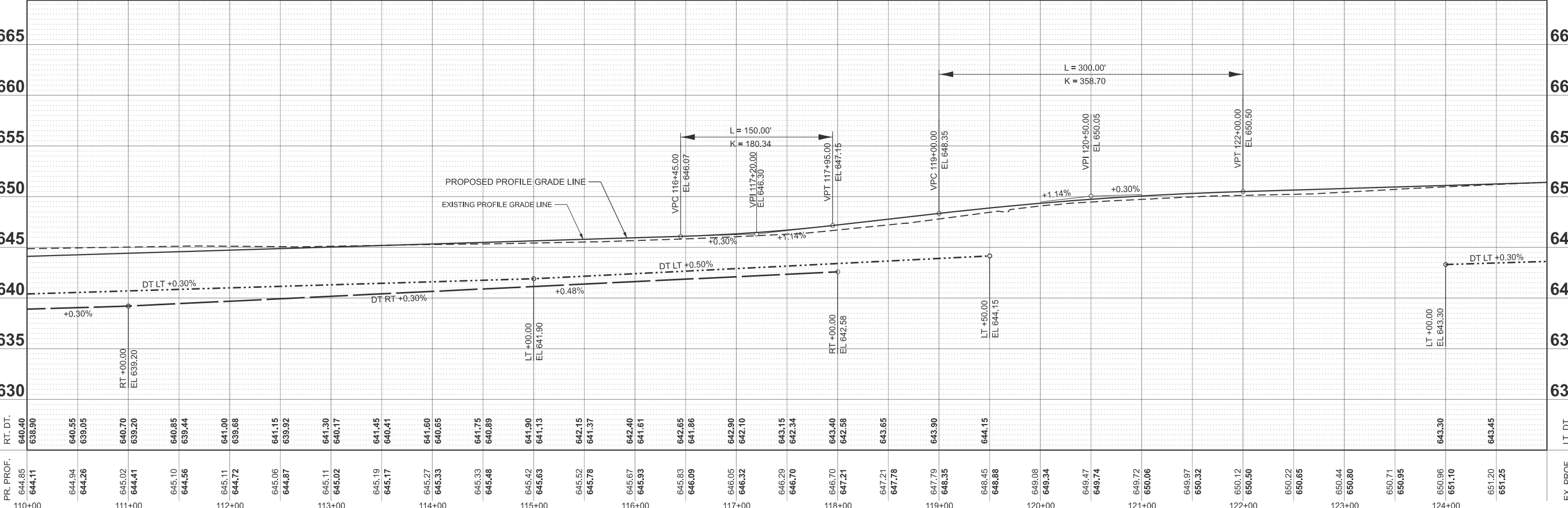
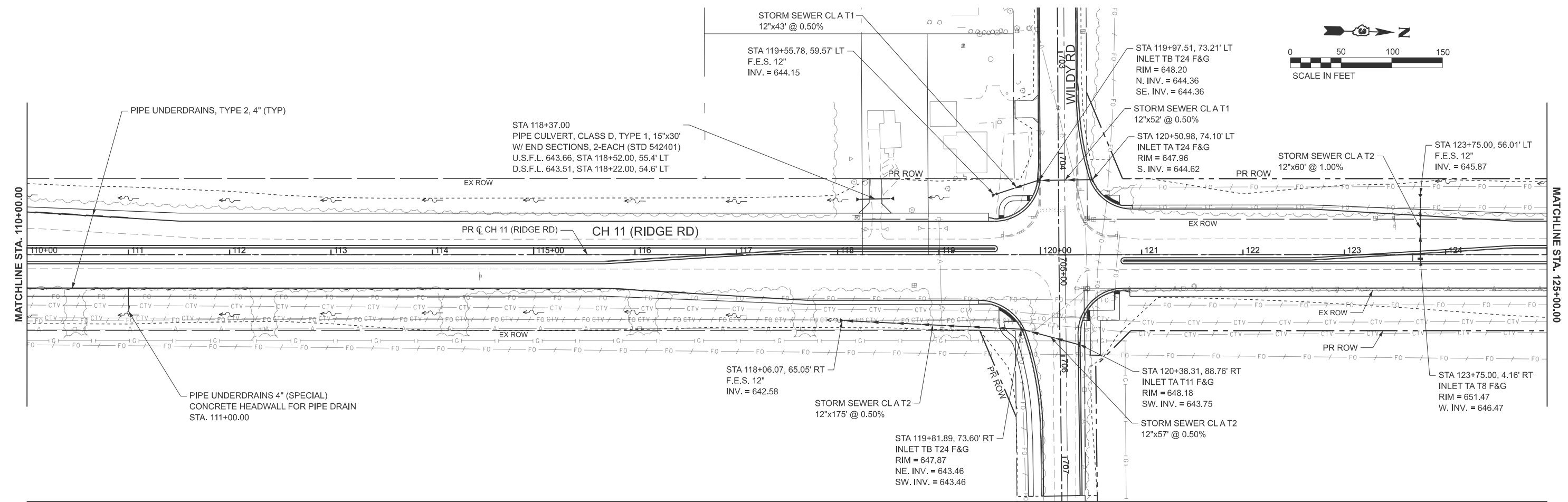
DESIGNED -
 REVISIONS:
 1. REVISED -
 2. REVISED -
 3. REVISED -
 4. REVISED -

**KENDALL COUNTY
HIGHWAY DEPARTMENT**

**CH 11 (RIDGE RD)
DRAINAGE PLAN AND PROFILE**

SCALE: H=50 V=5 SHEET 3 OF 17 SHEETS STA. 95+00.00 TO STA. 110+00.00

RTE. NO.	SECTION	COUNTY	TOTAL SHEETS
			367
CH11	22-00168-00-RP	KENDALL	SHEET NO. 152
			CONTRACT NO. 87899
ILLINOIS FED. AID PROJECT			



MODEL: PR_RIDGE - Plan 4 (Sheet)
 FILE NAME: Y:\5552 - Ridge Road - Phase II\CADD\CADD Sheets\552-sh1-drain-plnpr.dgn

EX. PROF. PR. PROF.	LT. DT. RT. DT.	EX. PROF. PR. PROF.	LT. DT. RT. DT.
644.11	644.40	643.90	643.90
644.26	643.05	640.55	640.55
644.41	640.70	640.02	640.70
644.56	640.41	639.20	639.20
644.72	640.11	640.85	640.85
644.87	640.02	639.44	639.44
645.11	641.00	641.00	641.00
645.27	640.72	639.88	639.88
645.33	641.15	641.15	641.15
645.48	640.92	639.92	639.92
645.63	641.30	641.30	641.30
645.78	640.17	640.17	640.17
645.93	641.45	641.45	641.45
646.09	640.41	640.41	640.41
646.25	641.60	641.60	641.60
646.41	640.65	640.65	640.65
646.57	641.75	641.75	641.75
646.73	640.89	640.89	640.89
646.89	641.90	641.90	641.90
647.05	641.13	641.13	641.13
647.21	642.15	642.15	642.15
647.37	641.37	641.37	641.37
647.53	642.40	642.40	642.40
647.69	641.61	641.61	641.61
647.85	642.65	642.65	642.65
648.01	641.86	641.86	641.86
648.17	642.90	642.90	642.90
648.33	642.10	642.10	642.10
648.49	643.15	643.15	643.15
648.65	642.34	642.34	642.34
648.81	643.40	643.40	643.40
648.97	642.58	642.58	642.58
649.13	643.65	643.65	643.65
649.29	643.90	643.90	643.90
649.45	644.15	644.15	644.15
649.61	648.88	648.88	648.88
649.77	649.08	649.08	649.08
649.93	649.34	649.34	649.34
650.09	649.47	649.47	649.47
650.25	649.74	649.74	649.74
650.41	649.72	649.72	649.72
650.57	650.06	650.06	650.06
650.73	649.97	649.97	649.97
650.89	650.32	650.32	650.32
651.05	650.12	650.12	650.12
651.21	650.50	650.50	650.50
651.37	650.22	650.22	650.22
651.53	650.65	650.65	650.65
651.69	650.44	650.44	650.44
651.85	650.80	650.80	650.80
652.01	650.71	650.71	650.71
652.17	650.95	650.95	650.95
652.33	650.96	650.96	650.96
652.49	651.10	651.10	651.10
652.65	651.20	651.20	651.20
652.81	651.25	651.25	651.25

USER NAME = BWedemder

DESIGNED -

DRAWN -

PLOT SCALE = \$\$\$CALE\$

PLOT DATE = 2/8/2026

KENDALL COUNTY

HIGHWAY DEPARTMENT

CH 11 (RIDGE RD)

DRAINAGE PLAN AND PROFILE

SCALE: H=50 V=5

SHEET 4 OF 17 SHEETS

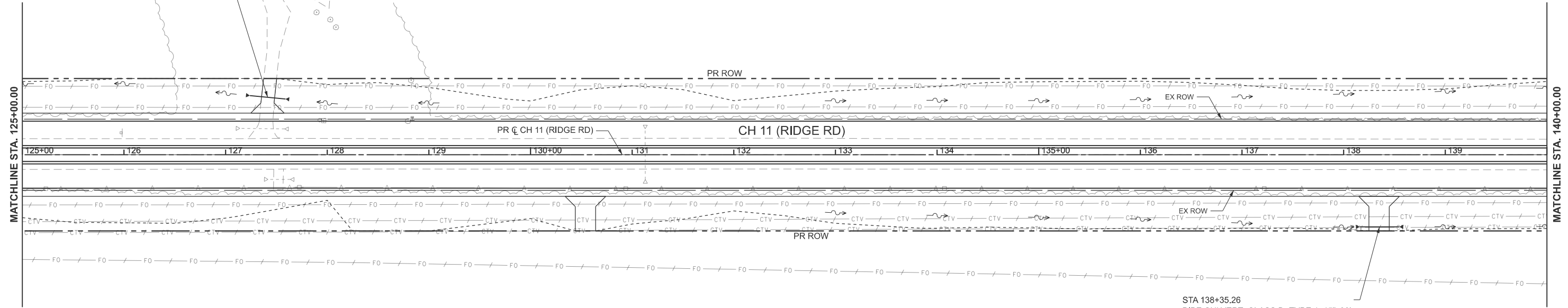
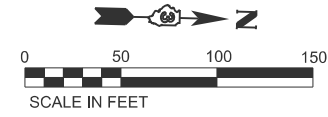
STA. 110+00.00 TO STA. 125+00.00

ILLINOIS FED. AID PROJECT

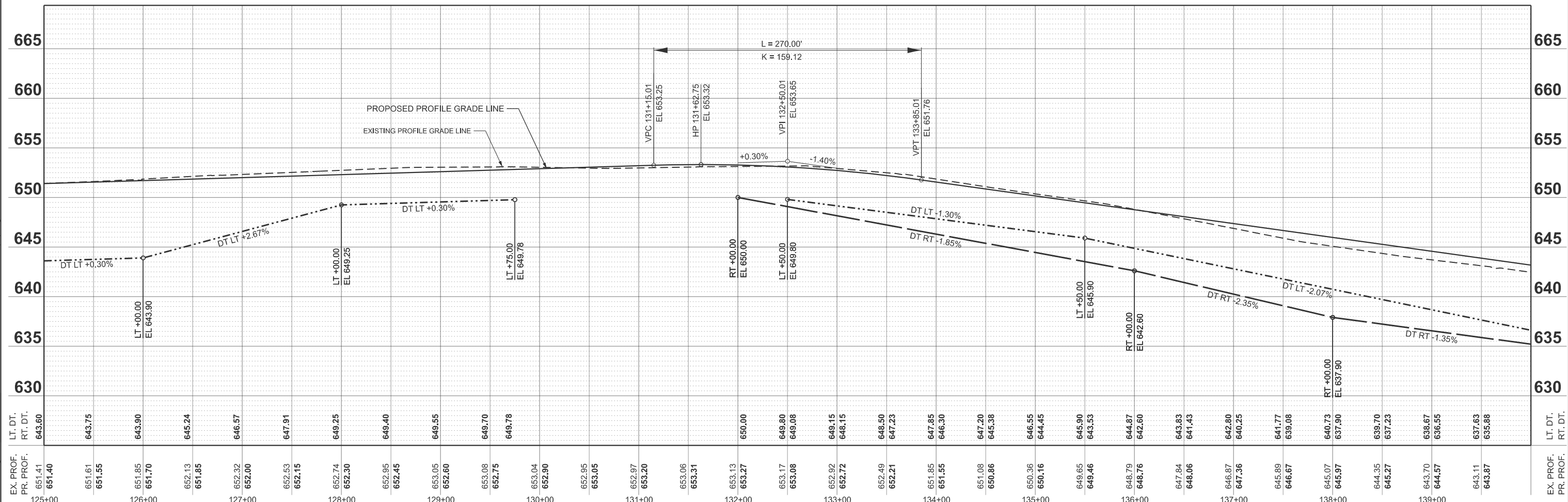
RT. NO.	SECTION	TOTAL SHEETS	SHEET NO.
CH11	22-00168-00-RP	367	153

COUNTY	KENDALL
CONTRACT NO.	87899

STA 127+41.28
 PIPE CULVERT, CLASS D, TYPE 1, 15"x35'
 W/ END SECTIONS, 2-EACH (STD 542401)
 U.S.F.L. 648.15, STA 127+58.78, 54.9' LT
 D.S.F.L. 647.21, STA 127+23.78, 58.2' LT



STA 138+35.26
 PIPE CULVERT, CLASS D, TYPE 1, 15"x39'
 W/ END SECTIONS, 2-EACH (STD 542401)
 U.S.F.L. 637.69, STA 138+54.76, 71.0' RT
 D.S.F.L. 637.16, STA 138+15.76, 71.0' RT



STATION	EX. PROF. PR. PROF.	LT. DT. RT. DT.	EX. PROF. PR. PROF.	LT. DT. RT. DT.
125+00	651.41 651.40	643.80	643.75	643.80
126+00	651.85 651.70	643.90	643.90	643.90
127+00	652.13 651.85	645.24	645.24	645.24
128+00	652.32 652.00	646.57	646.57	646.57
129+00	652.53 652.15	647.91	647.91	647.91
130+00	652.74 652.30	649.25	649.25	649.25
131+00	652.95 652.45	649.40	649.40	649.40
132+00	653.05 652.60	649.55	649.55	649.55
133+00	653.08 652.75	649.70	649.70	649.70
134+00	653.04 652.90	649.78	649.78	649.78
135+00	652.95 653.05	649.80	649.80	649.80
136+00	652.97 653.20	649.85	649.85	649.85
137+00	653.06 653.31	649.90	649.90	649.90
138+00	653.13 653.27	650.00	650.00	650.00
139+00	653.17 653.08	649.80	649.80	649.80
140+00	652.92 652.72	649.15	649.15	649.15
141+00	652.49 652.21	648.50	648.50	648.50
142+00	651.85 651.55	647.85	647.85	647.85
143+00	651.08 650.86	647.20	647.20	647.20
144+00	650.36 650.16	646.55	646.55	646.55
145+00	649.65 649.46	645.90	645.90	645.90
146+00	648.79 648.76	644.87	644.87	644.87
147+00	647.84 648.06	643.83	643.83	643.83
148+00	646.87 647.36	642.80	642.80	642.80
149+00	645.89 646.67	641.77	641.77	641.77
150+00	645.07 645.97	640.73	640.73	640.73
151+00	644.35 645.27	639.70	639.70	639.70
152+00	643.70 644.57	638.67	638.67	638.67
153+00	643.11 643.87	637.63	637.63	637.63

MODEL: PR_RIDGE - Plan 5 (Sheet)
 FILE NAME: Y:\5552 - Ridge Road - Phase II\CADD\CADD Sheets\552-sh1-drain-plnpr.dgn



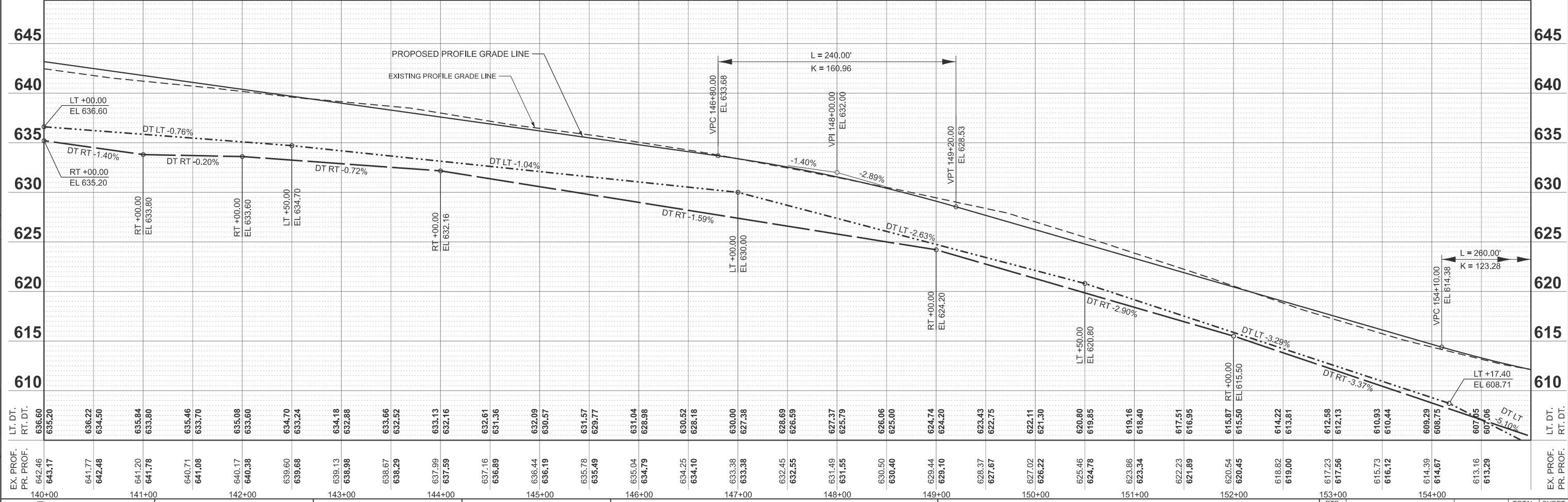
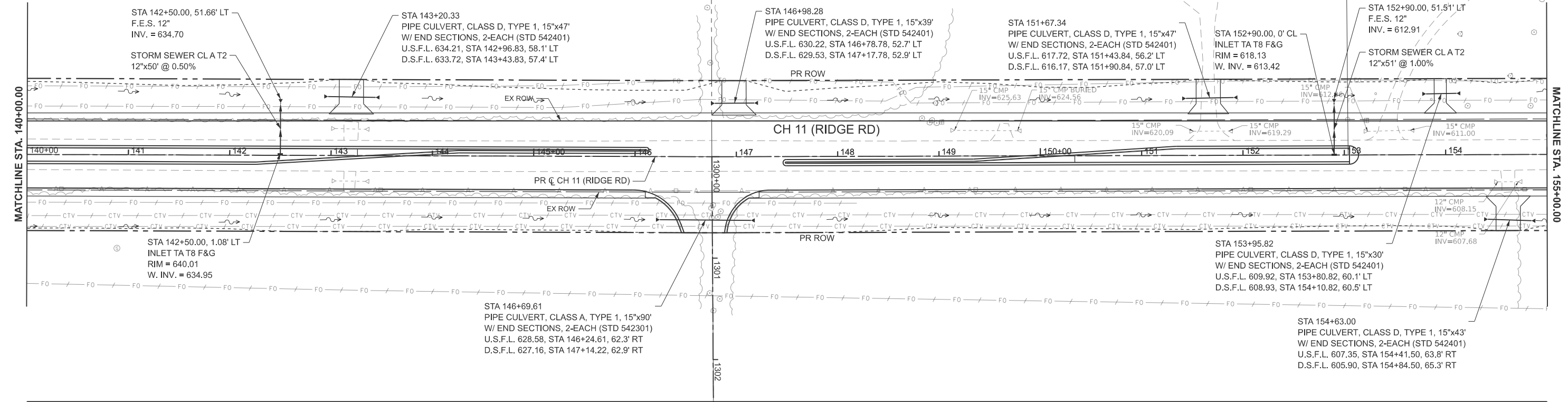
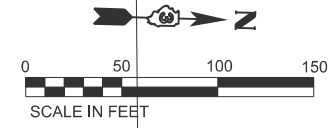
USER NAME = BWedemeyer	DESIGNED -	REVISED -
	DRAWN -	REVISED -
PLOT SCALE = \$\$\$CALE\$\$	CHECKED -	REVISED -
PLOT DATE = 2/8/2026	DATE -	REVISED -

**KENDALL COUNTY
 HIGHWAY DEPARTMENT**

**CH 11 (RIDGE RD)
 DRAINAGE PLAN AND PROFILE**

SCALE: H=50 V=5 SHEET 5 OF 17 SHEETS STA. 125+00.00 TO STA. 140+00.00

ROUTE NO.	SECTION	COUNTY	TOTAL SHEETS
CH11	22-00168-00-RP	KENDALL	367
			SHEET NO. 154
CONTRACT NO. 87899			
ILLINOIS FED. AID PROJECT			



MODEL: PR_RIDGE - Plan 6 (Sheet)
 FILE NAME: Y:\5552 - Ridge Road - Phase II\CADD\CADD Sheets\552-sh-drain-plnpr.dgn



USER NAME = BWedemeyer
 DESIGNED -
 DRAWN -
 CHECKED -
 DATE -
 PLOT SCALE = \$SCALE\$
 PLOT DATE = 2/8/2026

DESIGNED -
 DRAWN -
 CHECKED -
 DATE -

REVISED -
 REVISED -
 REVISED -
 REVISED -

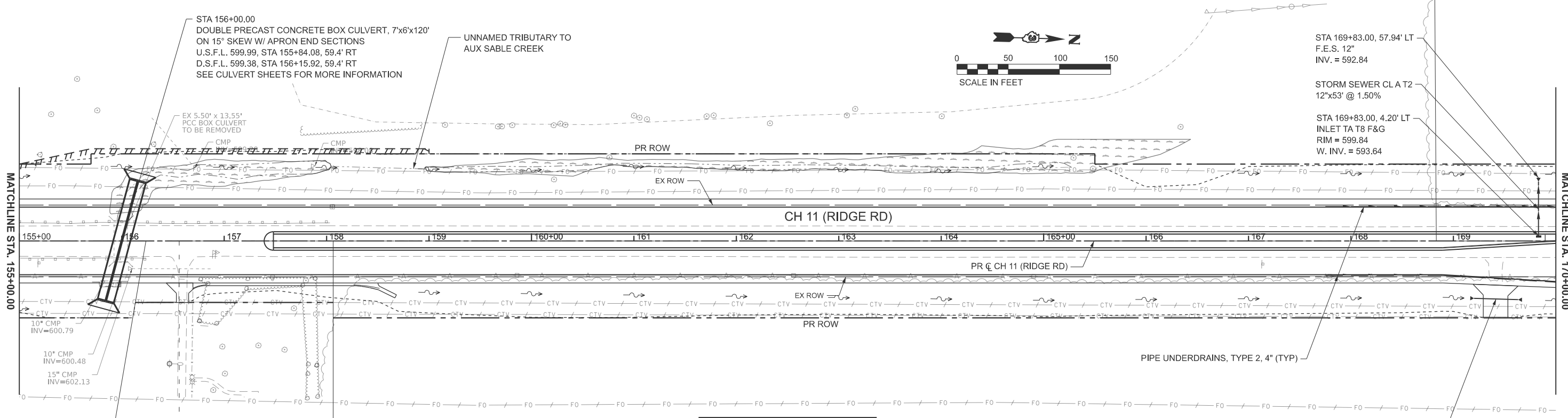
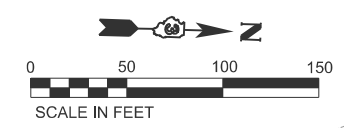
**KENDALL COUNTY
HIGHWAY DEPARTMENT**

**CH 11 (RIDGE RD)
DRAINAGE PLAN AND PROFILE**

SCALE: H=50 V=5 SHEET 6 OF 17 SHEETS STA. 140+00.00 TO STA. 155+00.00

ROUTE NO.	SECTION	COUNTY	TOTAL SHEETS
CH11	22-00168-00-RP	KENDALL	367
CONTRACT NO. 87899			SHEET NO. 155

ILLINOIS FED. AID PROJECT

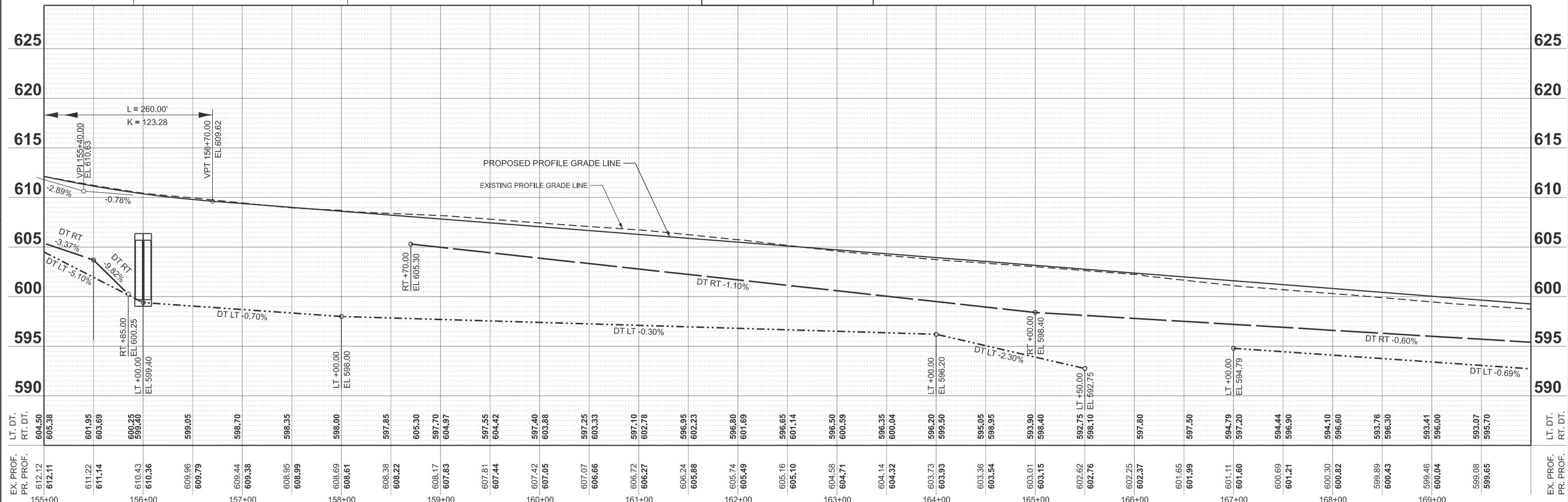


LEGEND

EXISTING WETLANDS

EXISTING WOUS

NOTES: IN EXISTING WETLANDS AREAS NEAR STA. 155+88 TO STA. 166+43 LT, GRADE PROPOSED DITCH TO PLAN ELEVATIONS AND INSTALL EROSION CONTROL MEASURES. DO NOT OVERCUT FOR PROPOSED TOPSOIL.



MODEL: PR_RIDGE - Plan 7 (Sheet)
FILE NAME: Y:\5552 - Ridge Road - Hold to Black - Phase II\CADD\CADD Sheets\552-sh1-drain-plnpr.dgn

EX. PROF. PR. PROF.	LT. DT. RT. DT.	155+00 604.50 605.38	611.22 601.95 603.69	610.43 600.25 599.40	609.96 609.79	609.44 609.38	608.95 608.99	608.69 608.61	608.38 608.22	608.17 607.83	607.81 607.44	607.42 607.05	607.07 606.66	606.72 606.27	606.24 605.88	605.74 605.49	605.16 605.10	604.58 604.71	604.14 604.32	603.73 603.93	603.36 603.54	603.01 603.15	602.62 602.76	602.25 602.37	601.65 601.99	601.11 601.60	600.69 601.21	600.30 600.82	599.89 600.43	599.46 600.04	599.08 599.65	595.70	EX. PROF. PR. PROF.	LT. DT. RT. DT.	169+00 595.70
------------------------	--------------------	----------------------------	----------------------------	----------------------------	------------------	------------------	------------------	------------------	------------------	------------------	------------------	------------------	------------------	------------------	------------------	------------------	------------------	------------------	------------------	------------------	------------------	------------------	------------------	------------------	------------------	------------------	------------------	------------------	------------------	------------------	------------------	--------	------------------------	--------------------	------------------



USER NAME = LZ@er
DESIGNED -
DRAWN -
CHECKED -
DATE -

REVISÉ -
REVISÉ -
REVISÉ -
REVISÉ -

**KENDALL COUNTY
HIGHWAY DEPARTMENT**

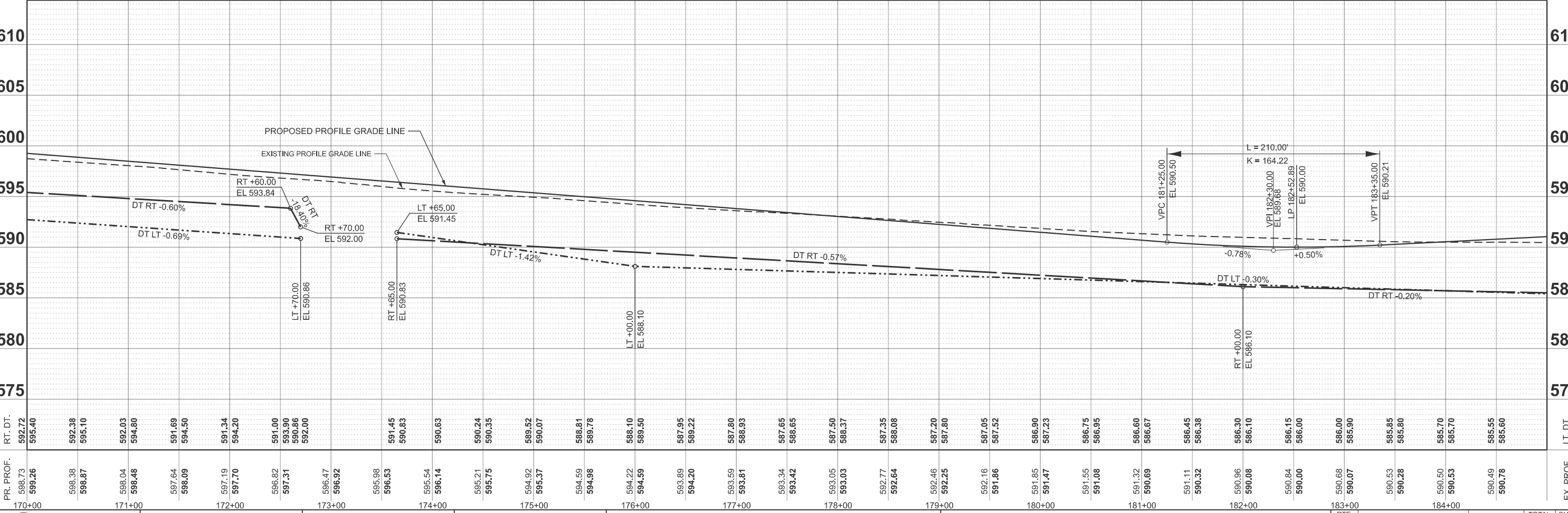
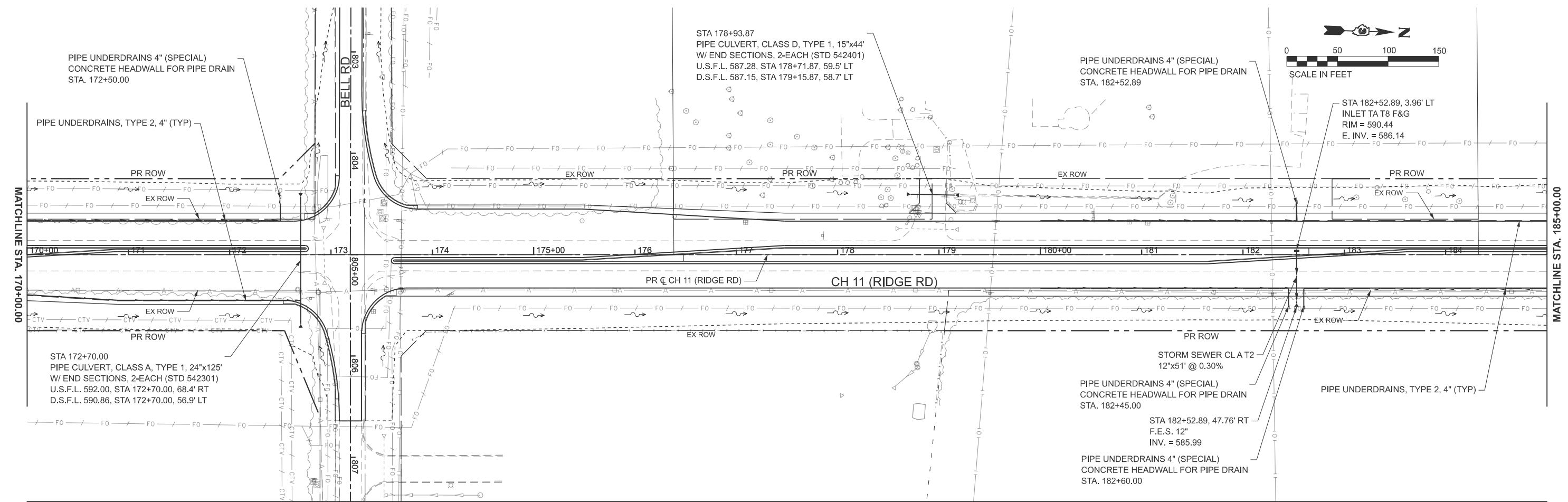
**CH 11 (RIDGE RD)
DRAINAGE PLAN AND PROFILE**

SCALE: H=50 V=5 SHEET 7 OF 17 SHEETS STA. 155+00.00 TO STA. 170+00.00

RTE. NO.	SECTION	COUNTY	TOTAL SHEETS
CH11	22-00168-00-RP	KENDALL	367
CONTRACT NO. 87899			156

ILLINOIS FED. AID PROJECT

MODEL: PR_RIDGE - Plan 8 (Sheet)
 FILE NAME: Y:\5552 - Ridge Road - Phase II\CADD\CADD Sheets\552-sh1-drain-plnpr.dgn



STATION	EX. PROF. PR. PROF.	LT. DT. RT. DT.
170+00	598.73 / 599.26	592.72 / 595.40
171+00	598.38 / 598.87	592.03 / 595.10
172+00	598.04 / 598.48	591.69 / 594.50
173+00	597.19 / 597.70	591.34 / 594.20
174+00	596.82 / 597.31	591.00 / 593.86
175+00	596.47 / 596.92	590.86 / 592.00
176+00	595.98 / 596.53	591.45 / 590.83
177+00	595.54 / 596.14	590.63 / 590.35
178+00	595.21 / 595.75	590.24 / 590.07
179+00	594.92 / 595.37	589.52 / 589.22
180+00	594.59 / 594.98	588.81 / 588.52
181+00	594.22 / 594.59	588.10 / 587.80
182+00	593.89 / 594.20	587.35 / 587.05
183+00	593.59 / 593.81	586.60 / 586.38
184+00	593.34 / 593.42	586.75 / 586.95
185+00	593.05 / 593.03	586.60 / 586.67
186+00	592.77 / 592.64	586.45 / 586.38
187+00	592.46 / 592.25	586.30 / 586.10
188+00	592.16 / 591.86	586.15 / 586.00
189+00	591.85 / 591.47	586.00 / 585.90
190+00	591.55 / 591.08	585.85 / 585.80
191+00	591.32 / 590.69	585.70 / 585.53
192+00	591.11 / 590.32	585.55 / 585.60
193+00	590.96 / 590.08	585.49 / 585.78
194+00	590.84 / 590.00	585.40 / 585.60
195+00	590.68 / 590.07	585.30 / 585.60
196+00	590.53 / 590.28	585.20 / 585.60
197+00	590.50 / 590.53	585.10 / 585.60
198+00	590.49 / 590.78	585.00 / 585.60



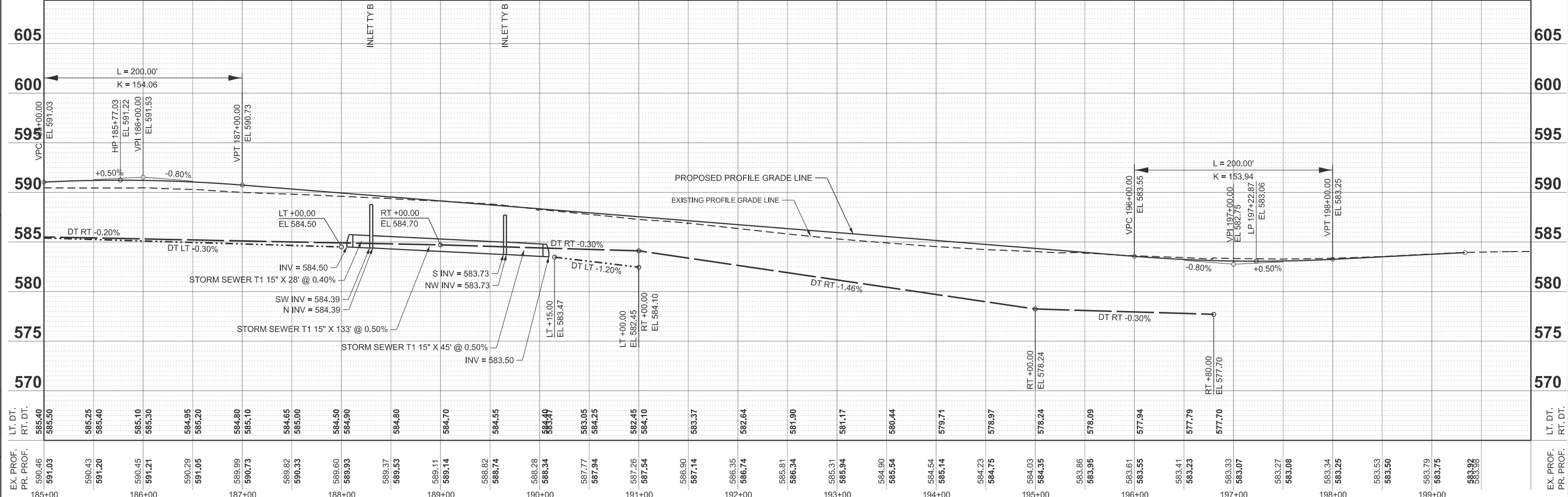
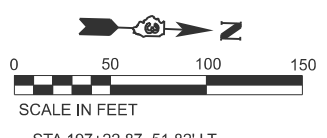
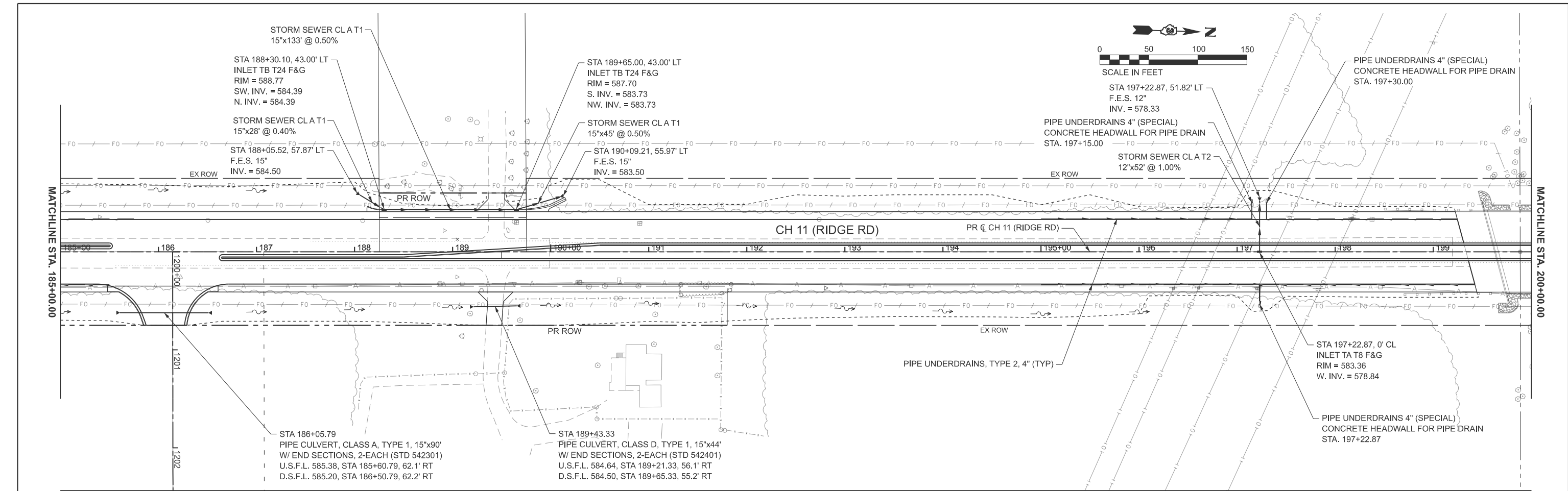
USER NAME = BWedemeyer	DESIGNED -	REVISED -
PLOT SCALE = \$SCALE\$	DRAWN -	REVISED -
PLOT DATE = 2/8/2026	CHECKED -	REVISED -
	DATE -	REVISED -

**KENDALL COUNTY
 HIGHWAY DEPARTMENT**

**CH 11 (RIDGE RD)
 DRAINAGE PLAN AND PROFILE**

SCALE: H=50 V=5 SHEET 8 OF 17 SHEETS STA. 170+00.00 TO STA. 185+00.00

RT. NO.	SECTION	COUNTY	TOTAL SHEETS	SHEET NO.
CH11	22-00168-00-RP	KENDALL	367	157
CONTRACT NO. 87899				
ILLINOIS FED. AID PROJECT				



MODEL: PR_RIDGE - Plan 9 (Sheet)
 FILE NAME: Y:\5552 - Ridge Road - Hold to Black - Phase II\CADD\CADD Sheets\552-sh1-drain-plnpr.dgn

STATION	EX. PROF.	RT. DT.	LT. DT.	EX. PROF.	RT. DT.	LT. DT.
185+00	590.46	585.40	585.50	585.40	585.40	585.50
186+00	591.20	585.40	585.40	585.40	585.40	585.40
187+00	591.21	585.10	585.30	585.10	585.10	585.30
188+00	590.29	584.95	585.20	584.95	584.95	585.20
189+00	589.99	584.80	585.10	584.80	584.80	585.10
190+00	589.82	584.65	585.00	584.65	584.65	585.00
191+00	589.60	584.50	584.90	584.50	584.50	584.90
192+00	589.37	584.37	584.80	584.37	584.37	584.80
193+00	589.11	584.14	584.70	584.14	584.14	584.70
194+00	588.82	583.95	584.55	583.95	583.95	584.55
195+00	588.28	583.49	584.49	583.49	583.49	584.49
196+00	587.77	583.05	584.25	583.05	583.05	584.25
197+00	587.94	582.45	584.10	582.45	582.45	584.10
198+00	587.26	581.17	583.37	581.17	581.17	583.37
199+00	587.54	580.44	582.64	580.44	580.44	582.64
200+00	586.90	580.00	582.45	580.00	580.00	582.45
201+00	586.74	579.71	581.17	579.71	579.71	581.17
202+00	585.81	578.97	580.44	578.97	578.97	580.44
203+00	585.34	578.24	578.24	578.24	578.24	578.24
204+00	585.31	577.99	577.99	577.99	577.99	577.99
205+00	585.94	577.79	577.79	577.79	577.79	577.79
206+00	584.90	577.70	577.70	577.70	577.70	577.70
207+00	585.54	577.70	577.70	577.70	577.70	577.70
208+00	584.54	577.70	577.70	577.70	577.70	577.70
209+00	584.23	577.70	577.70	577.70	577.70	577.70
210+00	584.75	577.70	577.70	577.70	577.70	577.70
211+00	584.03	577.70	577.70	577.70	577.70	577.70
212+00	584.35	577.70	577.70	577.70	577.70	577.70
213+00	583.86	577.70	577.70	577.70	577.70	577.70
214+00	583.95	577.70	577.70	577.70	577.70	577.70
215+00	583.61	577.70	577.70	577.70	577.70	577.70
216+00	583.55	577.70	577.70	577.70	577.70	577.70
217+00	583.41	577.70	577.70	577.70	577.70	577.70
218+00	583.23	577.70	577.70	577.70	577.70	577.70
219+00	583.33	577.70	577.70	577.70	577.70	577.70
220+00	583.07	577.70	577.70	577.70	577.70	577.70
221+00	583.27	577.70	577.70	577.70	577.70	577.70
222+00	583.08	577.70	577.70	577.70	577.70	577.70
223+00	583.34	577.70	577.70	577.70	577.70	577.70
224+00	583.25	577.70	577.70	577.70	577.70	577.70
225+00	583.53	577.70	577.70	577.70	577.70	577.70
226+00	583.50	577.70	577.70	577.70	577.70	577.70
227+00	583.79	577.70	577.70	577.70	577.70	577.70
228+00	583.75	577.70	577.70	577.70	577.70	577.70
229+00	583.92	577.70	577.70	577.70	577.70	577.70
230+00	583.98	577.70	577.70	577.70	577.70	577.70



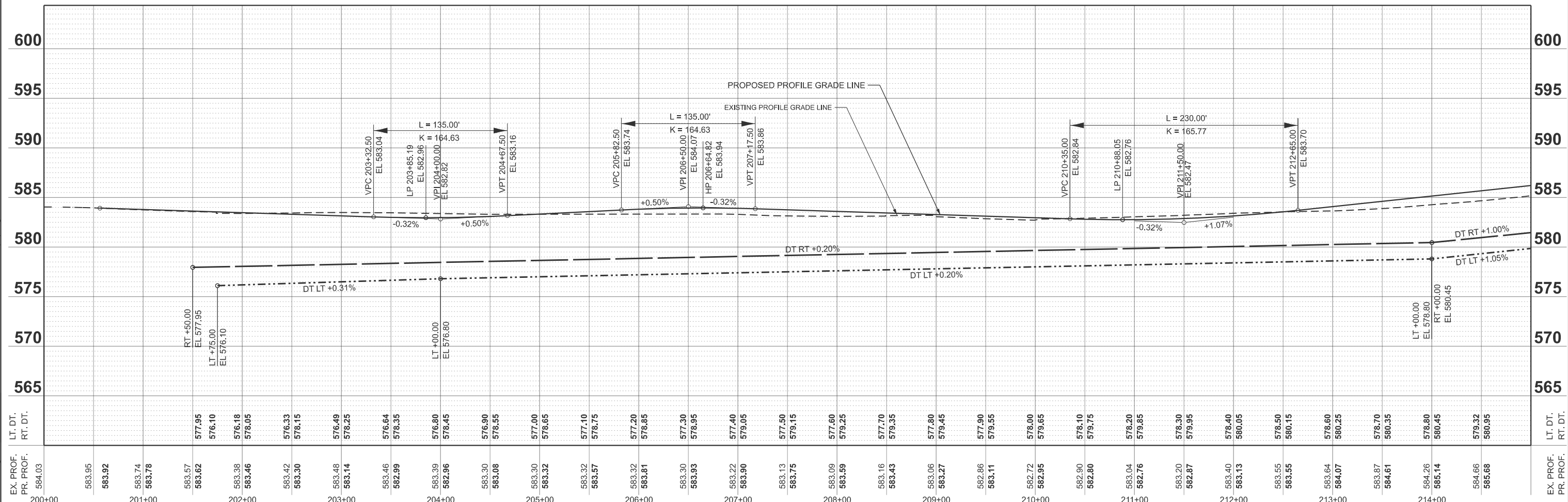

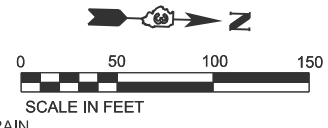
USER NAME = BWedemeyer	DESIGNED -	REVISED -
	DRAWN -	REVISED -
PLOT SCALE = \$SCALE\$	CHECKED -	REVISED -
PLOT DATE = 2/8/2026	DATE -	REVISED -

**KENDALL COUNTY
HIGHWAY DEPARTMENT**

**CH 11 (RIDGE RD)
DRAINAGE PLAN AND PROFILE**

SCALE: H=50 V=5 SHEET 9 OF 17 SHEETS STA. 185+00.00 TO STA. 200+00.00

ROUTE NO.	SECTION	COUNTY	TOTAL SHEETS
CH11	22-00168-00-RP	KENDALL	367
CONTRACT NO. 87899			SHEET NO. 158
ILLINOIS FED. AID PROJECT			



STATION	EX. PROF. PR. PROF.	LT. DT. RT. DT.	STATION	EX. PROF. PR. PROF.	LT. DT. RT. DT.
200+00	583.95		204+00	576.80	
201+00	583.92		205+00	577.00	
202+00	583.74		206+00	577.20	
203+00	583.78		207+00	577.40	
204+00	583.57		208+00	577.50	
205+00	583.62		209+00	577.70	
206+00	583.38		210+00	578.00	
207+00	583.46		211+00	578.10	
208+00	583.42		212+00	578.20	
209+00	583.30		213+00	578.40	
210+00	583.30		214+00	578.50	
211+00	583.32		215+00	578.60	
212+00	583.32				
213+00	583.32				
214+00	583.32				
215+00	583.32				

MODEL: PR_RIDGE - Plan 10 (Sheet)
 FILE NAME: Y:\5552 - Ridge Road - Part to Black - Phase II\CADD\CADD Sheets\552-sh1-drain-plnpr.dgn



USER NAME = BWedemeyer	DESIGNED -	REVISED -
PLOT SCALE = \$SCALE\$	DRAWN -	REVISED -
PLOT DATE = 2/8/2026	CHECKED -	REVISED -
	DATE -	REVISED -

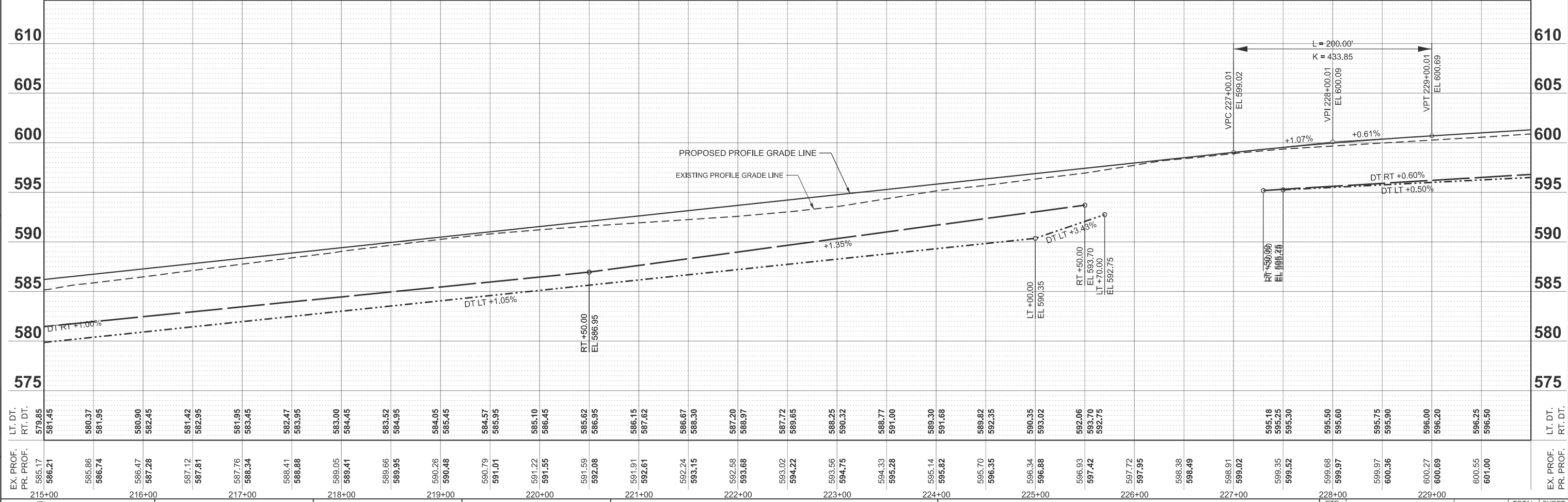
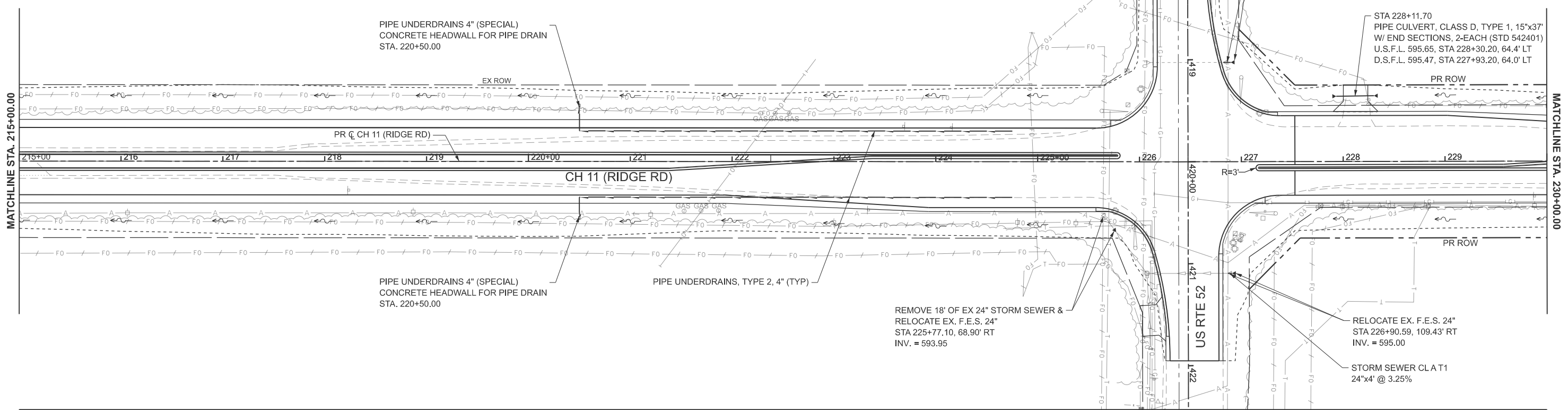
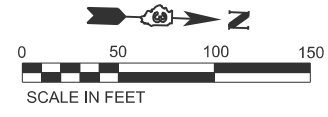
**KENDALL COUNTY
HIGHWAY DEPARTMENT**

**CH 11 (RIDGE RD)
DRAINAGE PLAN AND PROFILE**

SCALE: H=50 V=5 SHEET 10 OF 17 SHEETS STA. 200+00.00 TO STA. 215+00.00

ROUTE NO. CH11	SECTION 22-00168-00-RP	COUNTY KENDALL	TOTAL SHEETS 367
			SHEET NO. 159
CONTRACT NO. 87899			
ILLINOIS FED. AID PROJECT			

MODEL: PR_RIDGE - Plan T1 [Sheet]
 FILE NAME: Y:\5552 - Ridge Road - Roll to Black - Phase II\CADD\CADD Sheets\552-sh1-drain-plnprf.dgn



EX. PROF. PR. PROF.	LT. DT. RT. DT.	EX. PROF. PR. PROF.	LT. DT. RT. DT.
581.45	579.85	595.18	595.18
580.37	580.37	595.25	595.25
581.95	581.95	595.30	595.30
580.90	582.45	595.50	595.50
581.42	581.42	595.75	595.75
582.95	582.95	595.90	595.90
581.95	583.45	596.00	596.00
582.47	583.95	596.20	596.20
583.00	584.45	596.55	596.55
584.45	584.45	596.50	596.50
583.52	584.95		
584.05	585.45		
584.57	585.95		
585.10	586.45		
585.62	586.95		
586.15	587.45		
586.67	587.95		
587.20	588.45		
587.72	588.95		
588.25	589.45		
588.77	589.95		
589.30	590.45		
589.82	590.95		
590.35	591.45		
590.87	591.95		
591.40	592.45		
591.92	592.95		
592.45	593.45		
592.97	593.95		
593.50	594.45		
594.02	594.95		
594.55	595.45		
595.07	595.95		
595.60	596.45		
596.12	596.95		
596.65	597.45		
597.17	597.95		
597.70	598.45		
598.22	598.95		
598.75	599.45		
599.27	599.95		
599.80	600.45		
600.32	600.95		
600.85	601.45		
601.37	601.95		



USER NAME = BWedemder
 DESIGNED -
 DRAWN -
 CHECKED -
 DATE -

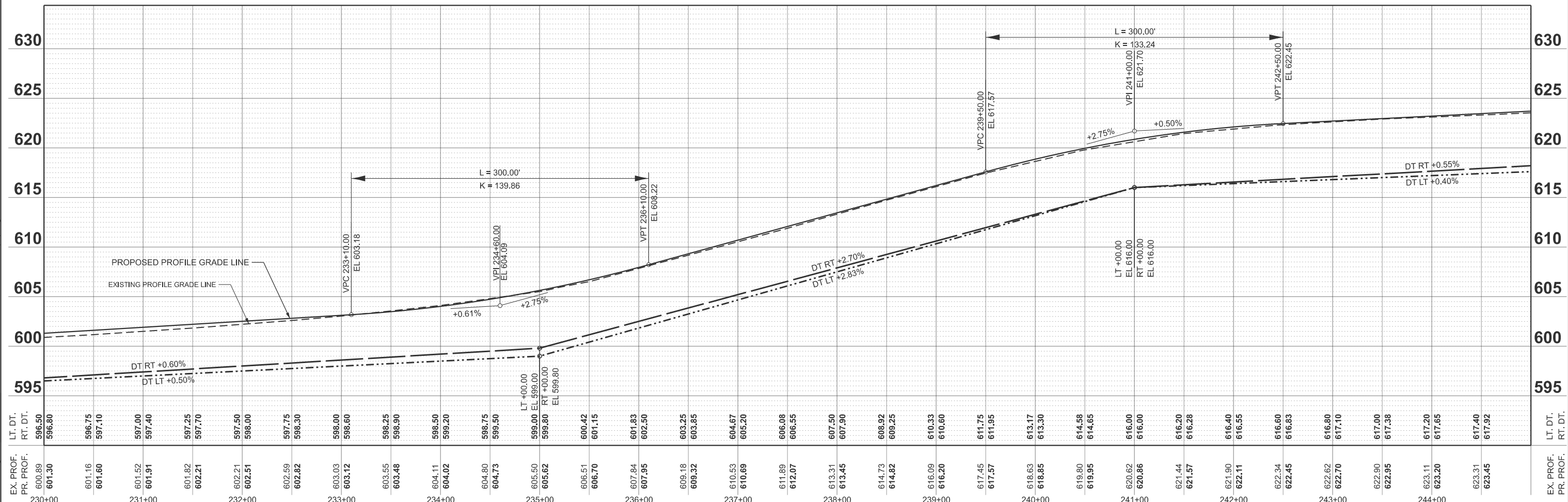
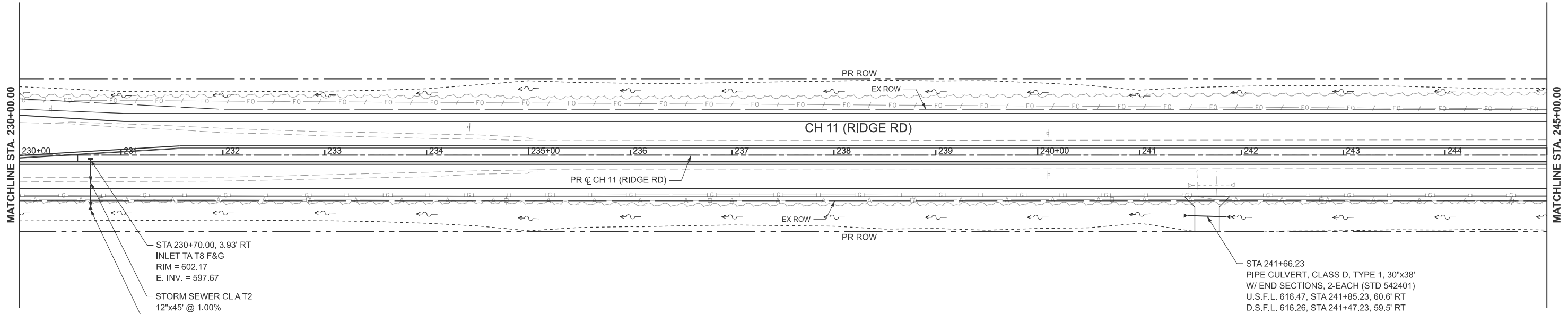
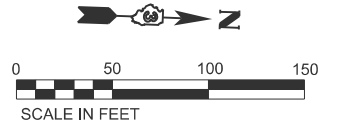
REVISÉ -
 REVISÉ -
 REVISÉ -
 REVISÉ -

**KENDALL COUNTY
 HIGHWAY DEPARTMENT**

**CH 11 (RIDGE RD)
 DRAINAGE PLAN AND PROFILE**

SCALE: H=50 V=5 SHEET 11 OF 17 SHEETS STA. 215+00.00 TO STA. 230+00.00

RT. NO.	SECTION	COUNTY	TOTAL SHEETS
CH11	22-00168-00-RP	KENDALL	367
			160
CONTRACT NO. 87899			
		ILLINOIS	FED. AID PROJECT



STATION	EX. PROF.	PR. PROF.	LT. DT.	RT. DT.
230+00	600.89	601.30	596.50	596.80
231+00	601.16	601.60	596.75	597.10
232+00	601.52	601.91	597.00	597.40
233+00	601.82	602.21	597.25	597.70
234+00	602.21	602.51	597.50	598.00
235+00	602.59	602.82	597.75	598.30
236+00	603.03	603.12	598.00	598.60
237+00	603.55	603.48	598.25	598.90
238+00	604.11	604.02	598.50	599.20
239+00	604.80	604.73	598.75	599.50
240+00	605.50	605.62	599.00	599.80
241+00	606.51	606.70	600.42	601.15
242+00	607.84	607.95	601.83	602.50
243+00	609.18	609.32	603.25	603.85
244+00	610.53	610.69	604.67	605.20
245+00	611.89	612.07	606.08	606.55
246+00	613.31	613.45	607.50	607.90
247+00	614.73	614.82	608.92	609.25
248+00	616.09	616.20	610.33	610.60
249+00	617.45	617.57	611.75	611.95
250+00	618.63	618.85	613.17	613.30
251+00	619.80	619.95	614.58	614.65
252+00	620.62	620.86	616.00	616.00
253+00	621.44	621.57	616.20	616.28
254+00	621.90	622.11	616.40	616.55
255+00	622.34	622.45	616.60	616.83
256+00	622.62	622.70	616.80	617.10
257+00	622.90	622.95	617.00	617.38
258+00	623.11	623.20	617.20	617.65
259+00	623.31	623.45	617.40	617.92

MODEL: PR_RIDGE - Plan 12 (Sheet)
FILE NAME: Y:\5552 - Ridge Road - Hold to Black - Phase II\CADD\CADD Sheets\552-sh1-drain-plnpr.dgn



USER NAME = BWedemder
DESIGNED -
DRAWN -
PLOT SCALE = \$\$\$CALE\$\$
CHECKED -
PLOT DATE = 2/8/2026
DATE -

REVISIED -
REVISIED -
REVISIED -
REVISIED -

**KENDALL COUNTY
HIGHWAY DEPARTMENT**

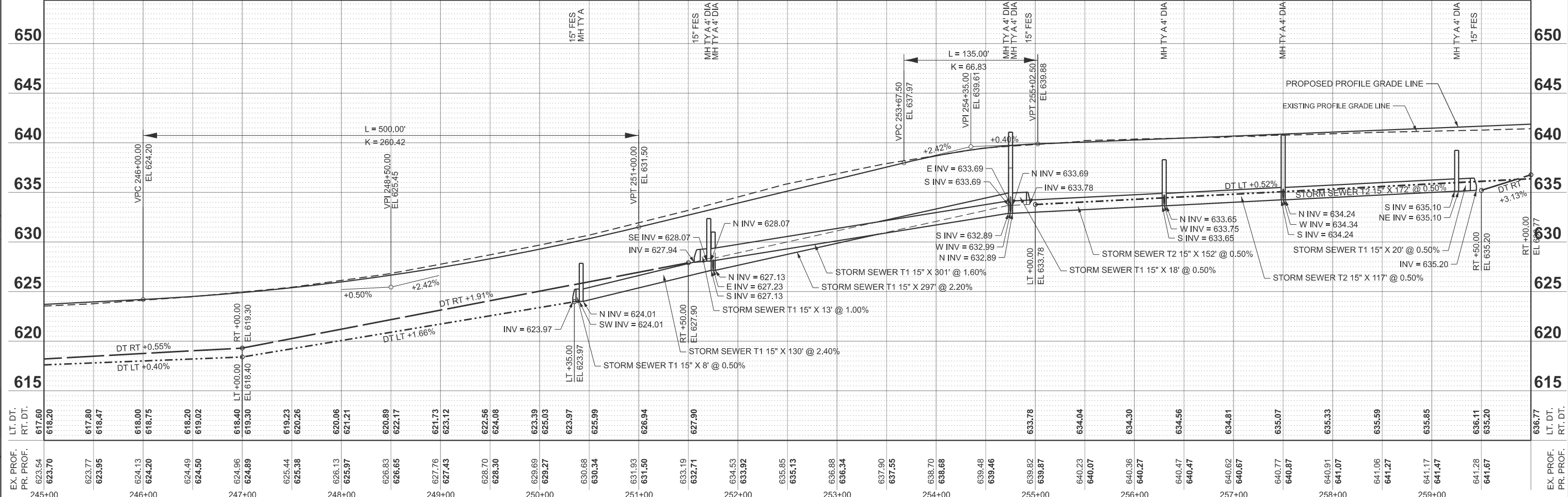
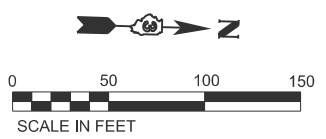
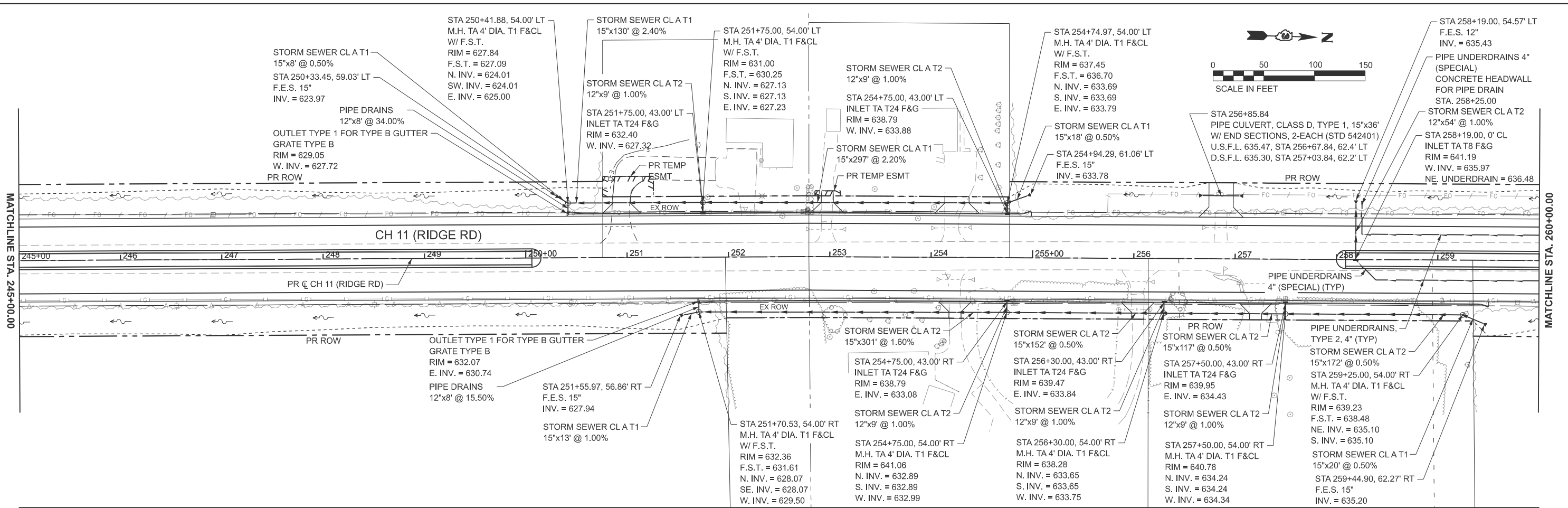
**CH 11 (RIDGE RD)
DRAINAGE PLAN AND PROFILE**

SCALE: H=50 V=5 SHEET 12 OF 17 SHEETS STA. 230+00.00 TO STA. 245+00.00

RT. NO.	SECTION	COUNTY	TOTAL SHEETS
CH11	22-00168-00-RP	KENDALL	367
CONTRACT NO. 87899			SHEET NO. 161

ILLINOIS FED. AID PROJECT

MODEL: PR_RIDGE - Plan 13 (Sheet)
 FILE NAME: Y:\5552 - Ridge Road - Hold to Black - Phase II\CADD\CADD Sheets\5552-sh1-drain-plnpr.dgn



EX. PROF. PR. PROF.	LT. DT. RT. DT.	EX. PROF. PR. PROF.	LT. DT. RT. DT.
245+00	618.20	618.20	618.20
246+00	617.80	617.80	617.80
247+00	618.47	618.47	618.47
248+00	618.00	618.00	618.00
249+00	618.75	618.75	618.75
250+00	618.20	618.20	618.20
251+00	619.02	619.02	619.02
252+00	618.40	618.40	618.40
253+00	619.30	619.30	619.30
254+00	619.23	619.23	619.23
255+00	620.26	620.26	620.26
256+00	620.06	620.06	620.06
257+00	621.21	621.21	621.21
258+00	620.89	620.89	620.89
259+00	622.17	622.17	622.17
260+00	621.73	621.73	621.73
261+00	623.12	623.12	623.12
262+00	622.56	622.56	622.56
263+00	624.08	624.08	624.08
264+00	623.39	623.39	623.39
265+00	625.03	625.03	625.03
266+00	623.97	623.97	623.97
267+00	630.68	630.68	630.68
268+00	630.34	630.34	630.34
269+00	631.93	631.93	631.93
270+00	631.50	631.50	631.50
271+00	633.19	633.19	633.19
272+00	632.71	632.71	632.71
273+00	634.53	634.53	634.53
274+00	633.92	633.92	633.92
275+00	635.85	635.85	635.85
276+00	635.13	635.13	635.13
277+00	636.88	636.88	636.88
278+00	636.34	636.34	636.34
279+00	637.90	637.90	637.90
280+00	637.55	637.55	637.55
281+00	638.70	638.70	638.70
282+00	638.68	638.68	638.68
283+00	639.48	639.48	639.48
284+00	639.46	639.46	639.46
285+00	639.82	639.82	639.82
286+00	639.87	639.87	639.87
287+00	640.23	640.23	640.23
288+00	640.07	640.07	640.07
289+00	640.36	640.36	640.36
290+00	640.27	640.27	640.27
291+00	640.47	640.47	640.47
292+00	640.47	640.47	640.47
293+00	640.62	640.62	640.62
294+00	640.67	640.67	640.67
295+00	640.77	640.77	640.77
296+00	640.87	640.87	640.87
297+00	640.91	640.91	640.91
298+00	641.07	641.07	641.07
299+00	641.06	641.06	641.06
300+00	641.27	641.27	641.27
301+00	641.17	641.17	641.17
302+00	641.47	641.47	641.47
303+00	641.28	641.28	641.28
304+00	641.67	641.67	641.67
305+00	636.77	636.77	636.77



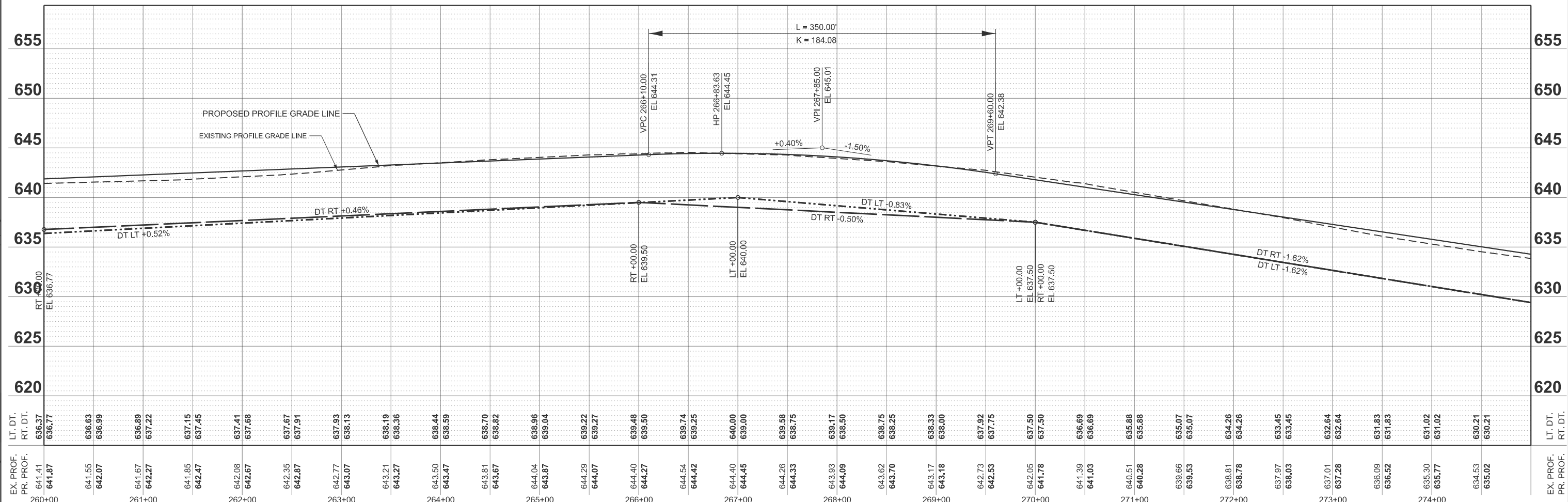
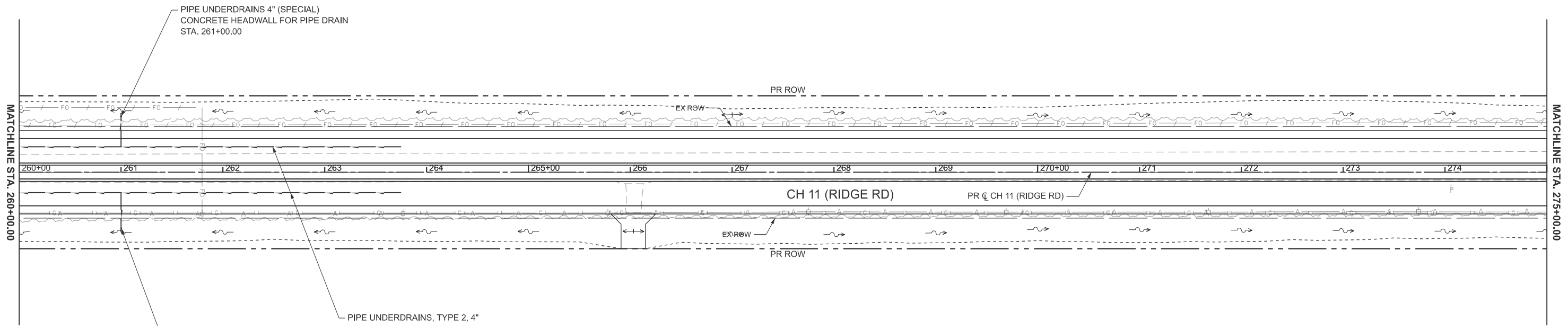
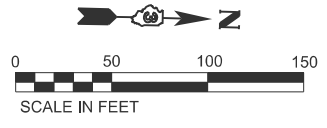
USER NAME = BWedemder	DESIGNED -	REVISD -
PLOT SCALE = \$SCALE\$	DRAWN -	REVISD -
PLOT DATE = 2/8/2026	CHECKED -	REVISD -
	DATE -	REVISD -

**KENDALL COUNTY
HIGHWAY DEPARTMENT**

**CH 11 (RIDGE RD)
DRAINAGE PLAN AND PROFILE**

SCALE: H=50 V=5 SHEET 13 OF 17 SHEETS STA. 245+00.00 TO STA. 260+00.00

RTE. NO.	SECTION	COUNTY	TOTAL SHEETS
CH11	22-00168-00-RP	KENDALL	367 162
			CONTRACT NO. 87899
ILLINOIS FED. AID PROJECT			



STATION	EX. PROF.	PR. PROF.	LT. DT.	RT. DT.
260+00	641.41	641.87	636.37	636.77
261+00	641.55	642.07	636.63	636.99
262+00	641.67	642.27	636.89	637.22
263+00	641.85	642.47	637.15	637.45
264+00	642.08	642.67	637.41	637.68
265+00	642.35	642.87	637.67	637.91
266+00	642.77	643.07	637.93	638.13
267+00	643.21	643.27	638.19	638.36
268+00	643.50	643.47	638.44	638.59
269+00	643.81	643.67	638.70	638.82
270+00	644.04	643.87	638.96	639.04
271+00	644.29	644.07	639.22	639.27
272+00	644.40	644.27	639.48	639.50
273+00	644.54	644.42	639.74	639.25
274+00	644.40	644.45	640.00	639.00
275+00	644.26	644.33	639.58	638.75
276+00	643.93	644.09	639.17	638.50
277+00	643.62	643.70	638.75	638.25
278+00	643.17	643.18	638.33	638.00
279+00	642.73	642.53	637.92	637.75
280+00	642.05	641.78	637.50	637.50
281+00	641.39	641.03	636.69	636.69
282+00	640.51	640.28	635.88	635.88
283+00	639.66	639.53	635.07	635.07
284+00	638.81	638.78	634.26	634.26
285+00	637.97	638.03	633.45	633.45
286+00	637.01	637.28	632.64	632.64
287+00	636.09	636.52	631.83	631.83
288+00	635.30	635.77	631.02	631.02
289+00	634.53	635.02	630.21	630.21

MODEL: PR_RIDGE - Plan 14 (Sheet)
FILE NAME: Y:\5552 - Ridge Road - Phase II\CADD\CADD Sheets\552-sh1-drain-plnpr.dgn



USER NAME = BWedemder
DESIGNED -
DRAWN -
PLOT SCALE = \$\$\$CALE\$\$
CHECKED -
PLOT DATE = 2/8/2026
DATE -

REVISÉ -
REVISÉ -
REVISÉ -
REVISÉ -

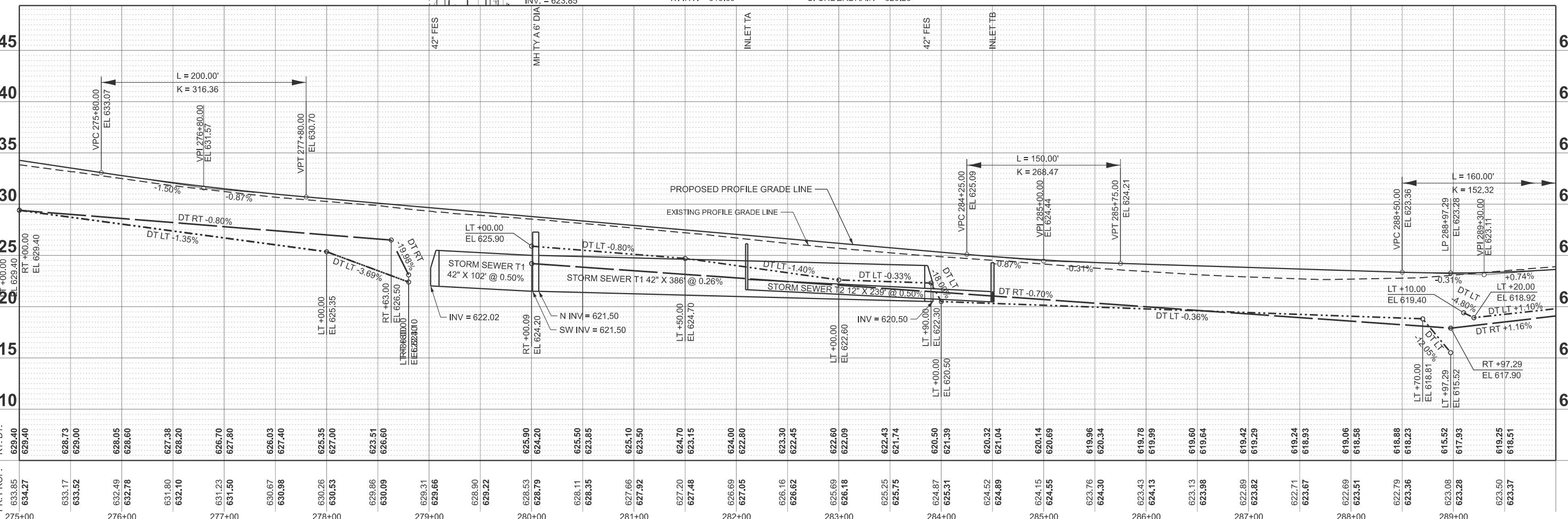
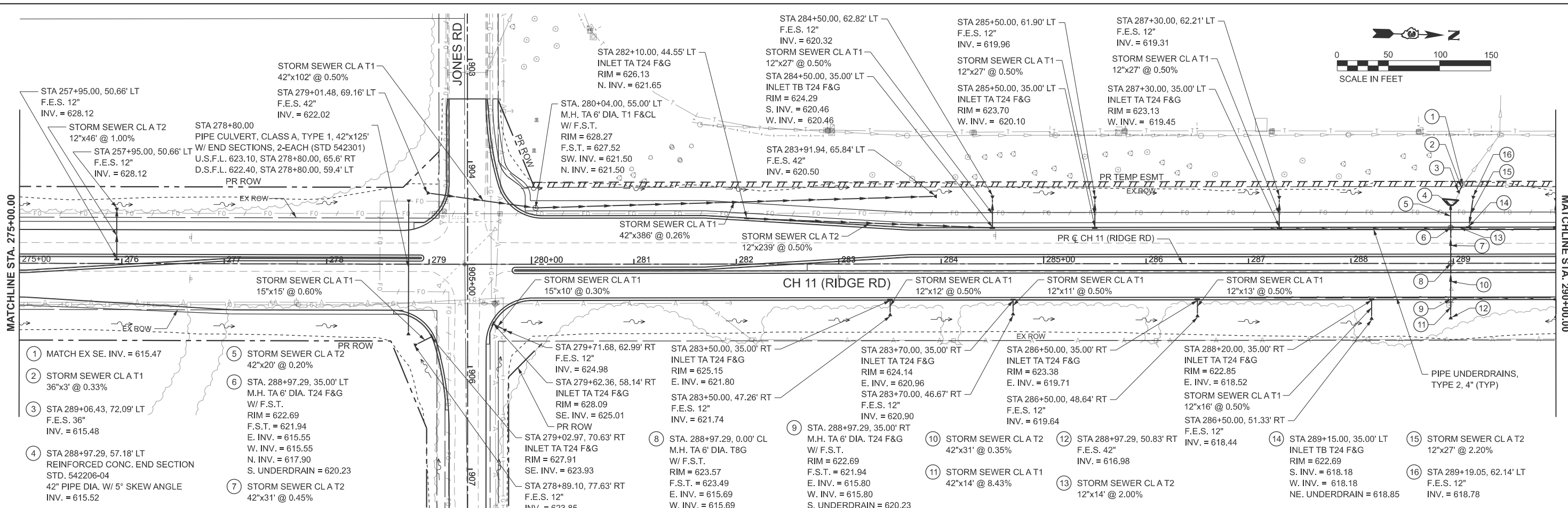
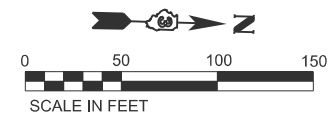
**KENDALL COUNTY
HIGHWAY DEPARTMENT**

**CH 11 (RIDGE RD)
DRAINAGE PLAN AND PROFILE**

SCALE: H=50 V=5 SHEET 14 OF 17 SHEETS STA. 260+00.00 TO STA. 275+00.00

RT. NO.	SECTION	COUNTY	TOTAL SHEETS
CH11	22-00168-00-RP	KENDALL	367
CONTRACT NO. 87899			SHEET NO. 163

ILLINOIS FED. AID PROJECT



EX. PROF. PR. PROF.	LT. DT. RT. DT.	EX. PROF. PR. PROF.	LT. DT. RT. DT.
275+00	629.40	629.40	629.40
276+00	628.73	628.73	628.73
277+00	627.90	627.90	627.90
278+00	626.03	626.03	626.03
279+00	623.15	623.15	623.15
280+00	621.50	621.50	621.50
281+00	620.50	620.50	620.50
282+00	620.00	620.00	620.00
283+00	619.96	619.96	619.96
284+00	619.99	619.99	619.99
285+00	619.60	619.60	619.60
286+00	619.42	619.42	619.42
287+00	619.29	619.29	619.29
288+00	618.93	618.93	618.93
289+00	618.88	618.88	618.88
290+00	618.51	618.51	618.51

MODEL: PR_RIDGE - Plan 15 (Sheet)
 FILE NAME: Y:\5552 - Ridge Road - Phase II\CADD\CADD Sheets\5552-sh-drain-plnpr.dgn



USER NAME = BWedemeyer
 DESIGNED -
 DRAWN -
 CHECKED -
 DATE -

REVISED -
 REVISED -
 REVISED -
 REVISED -

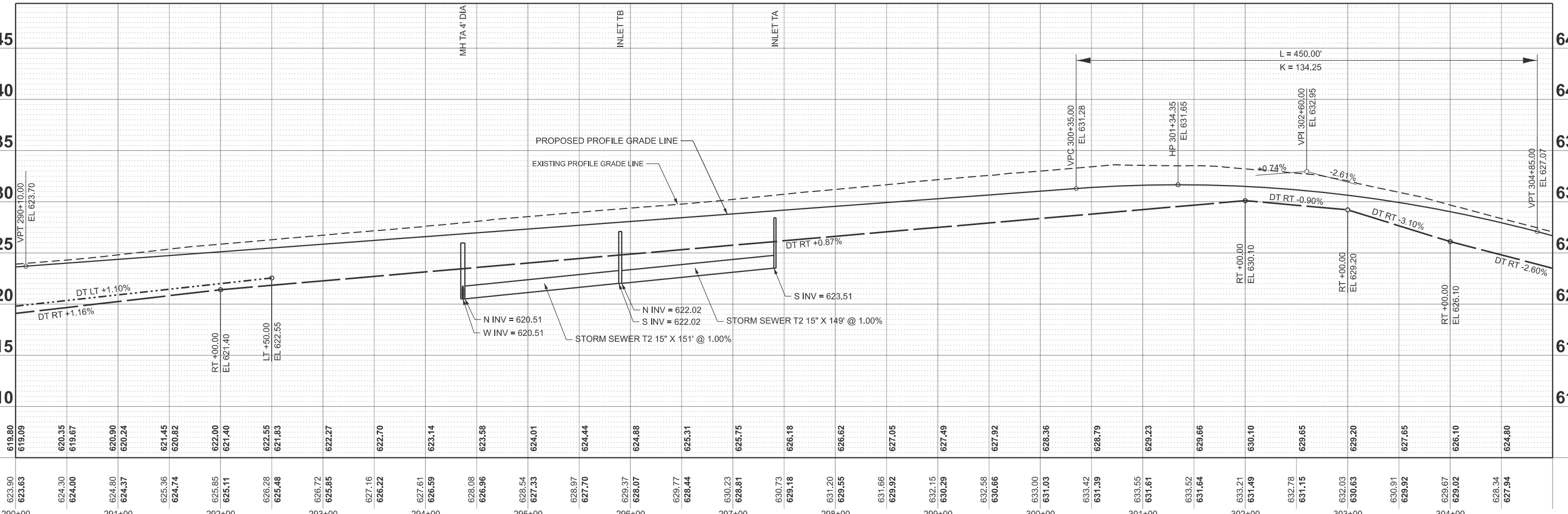
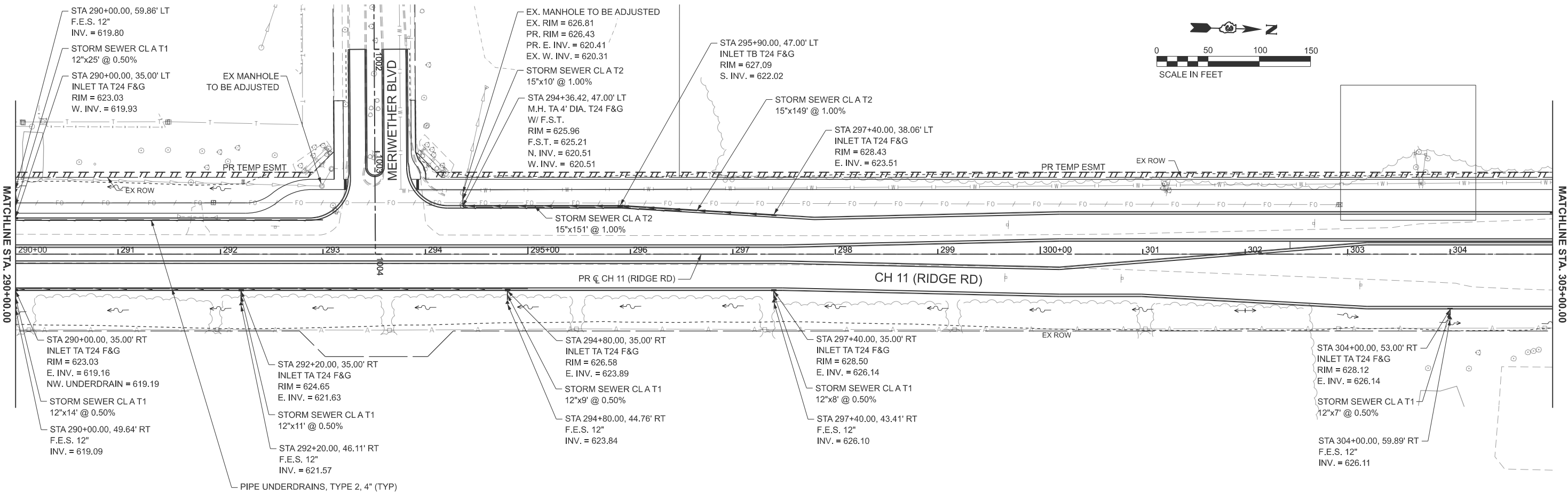
**KENDALL COUNTY
 HIGHWAY DEPARTMENT**

**CH 11 (RIDGE RD)
 DRAINAGE PLAN AND PROFILE**

SCALE: H=50 V=5 SHEET 15 OF 17 SHEETS STA. 275+00.00 TO STA. 290+00.00

REVISION	SECTION	COUNTY	TOTAL SHEETS
CH11	22-00168-00-RP	KENDALL	367 164
CONTRACT NO. 87899			

ILLINOIS FED. AID PROJECT



MODEL: PR_RIDGE - Plan 16 (Sheet)
 FILE NAME: Y:\5552 - Ridge Road - Phase II\CADD\CADD Sheets\552-sh1-drain-plnpr.dgn

EX. PROF. PR. PROF.	LT. DT. RT. DT.	EX. PROF. PR. PROF.	LT. DT. RT. DT.	EX. PROF. PR. PROF.	LT. DT. RT. DT.	EX. PROF. PR. PROF.	LT. DT. RT. DT.
623.90 623.63	619.80 619.09	624.30 624.00	620.35 619.87	624.80 624.37	620.90 620.24	625.36 624.74	621.45 620.82
625.85 625.11	622.00 621.40	626.28 625.48	622.55 621.83	626.72 625.85	622.27	627.16 626.22	622.70
628.08 626.96	623.58	628.54 627.33	624.01	629.07 627.70	624.44	629.37 628.07	624.88
630.23 628.81	625.31	630.73 629.18	626.18	631.20 629.55	626.62	631.66 629.92	627.05
632.15 630.29	627.49	632.58 630.66	627.92	633.00 631.03	628.36	633.42 631.39	628.79
633.55 631.61	629.23	633.92 631.64	629.66	634.21 631.49	630.10	634.58 631.75	629.92
634.91 632.92	627.65	635.28 633.15	629.65	635.65 633.63	629.20	636.02 634.03	629.20
636.41 634.34	626.10	636.78 634.64	626.10	637.15 635.07	624.80	637.52 635.44	624.80



USER NAME = BWedemier
 DESIGNED -
 DRAWN -
 CHECKED -
 DATE -
 PLOT SCALE = \$SCALE\$
 PLOT DATE = 2/8/2026

DESIGNED -
 DRAWN -
 CHECKED -
 DATE -
 REVISED -
 REVISED -
 REVISED -
 REVISED -

**KENDALL COUNTY
HIGHWAY DEPARTMENT**

**CH 11 (RIDGE RD)
DRAINAGE PLAN AND PROFILE**

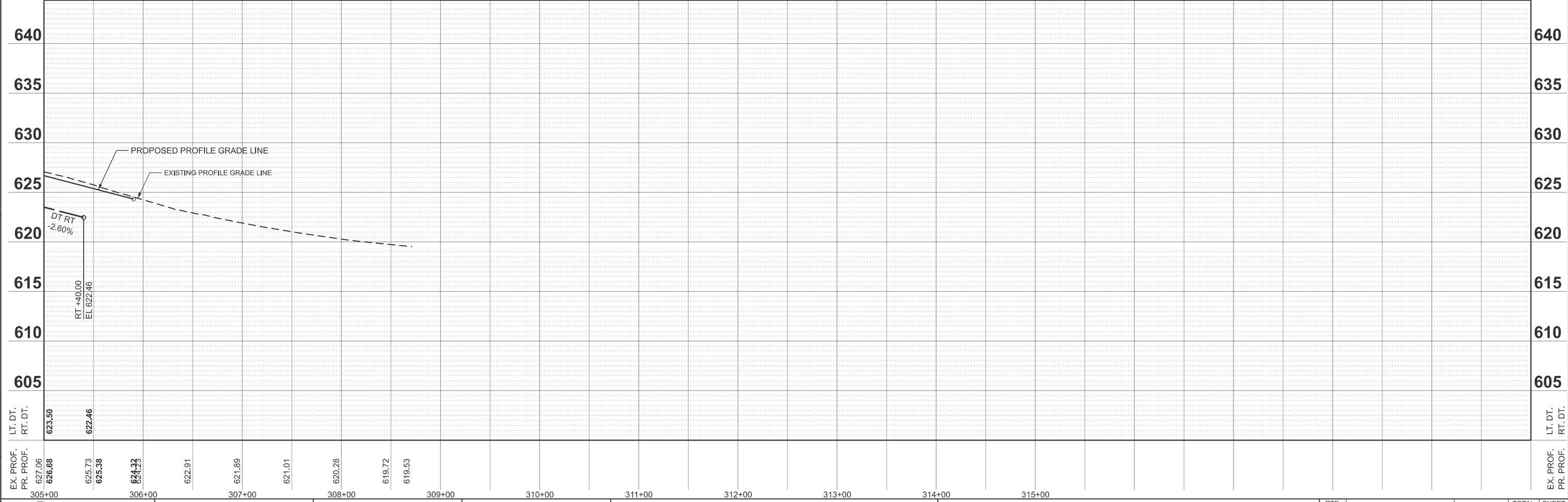
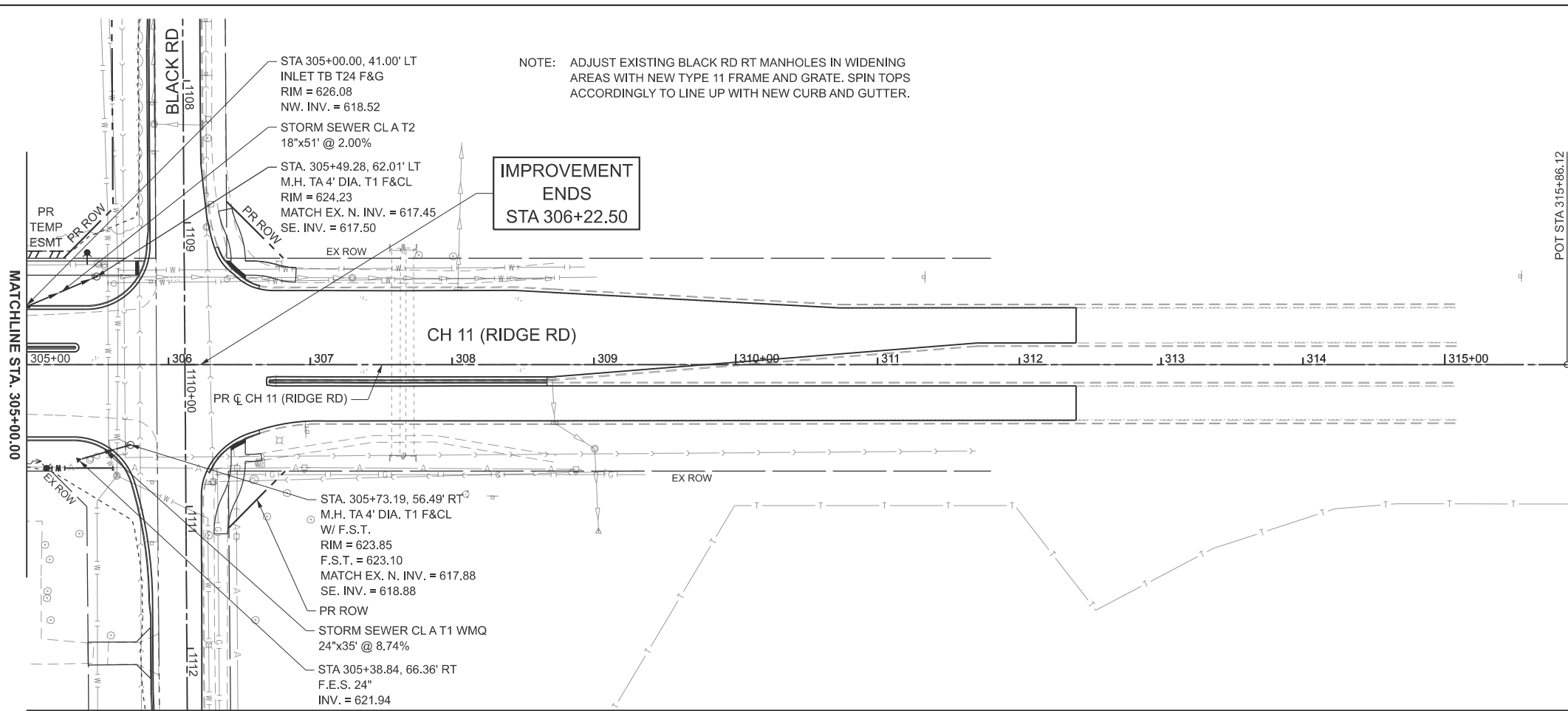
SCALE: H=50 V=5
 SHEET 16 OF 17 SHEETS
 STA. 290+00.00 TO STA. 305+00.00

SECTION	22-00168-00-RP	COUNTY	KENDALL	TOTAL SHEETS	367	SHEET NO.	165
CONTRACT NO. 87899				ILLINOIS FED. AID PROJECT			



NOTE: ADJUST EXISTING BLACK RD RT MANHOLES IN WIDENING AREAS WITH NEW TYPE 11 FRAME AND GRATE. SPIN TOPS ACCORDINGLY TO LINE UP WITH NEW CURB AND GUTTER.

IMPROVEMENT ENDS
STA 306+22.50



MODEL: PR_RIDGE - Plan 17 (Sheet)
FILE NAME: Y:\5552 - Ridge Road - Roll to Black - Phase II\CADD\CADD Sheets\552-sh1-drain-plnpr.dgn

LT. DT.	RT. DT.	EX. PROF.	PR. PROF.	305+00	306+00	307+00	308+00	309+00	310+00	311+00	312+00	313+00	314+00	315+00	LT. DT.	RT. DT.	EX. PROF.	PR. PROF.
623.50	622.46	627.06	626.68												623.50	622.46		
		625.73	625.38															
		624.23																
		622.91																
		621.89																
		621.01																
		620.28																
		619.72																
		619.53																



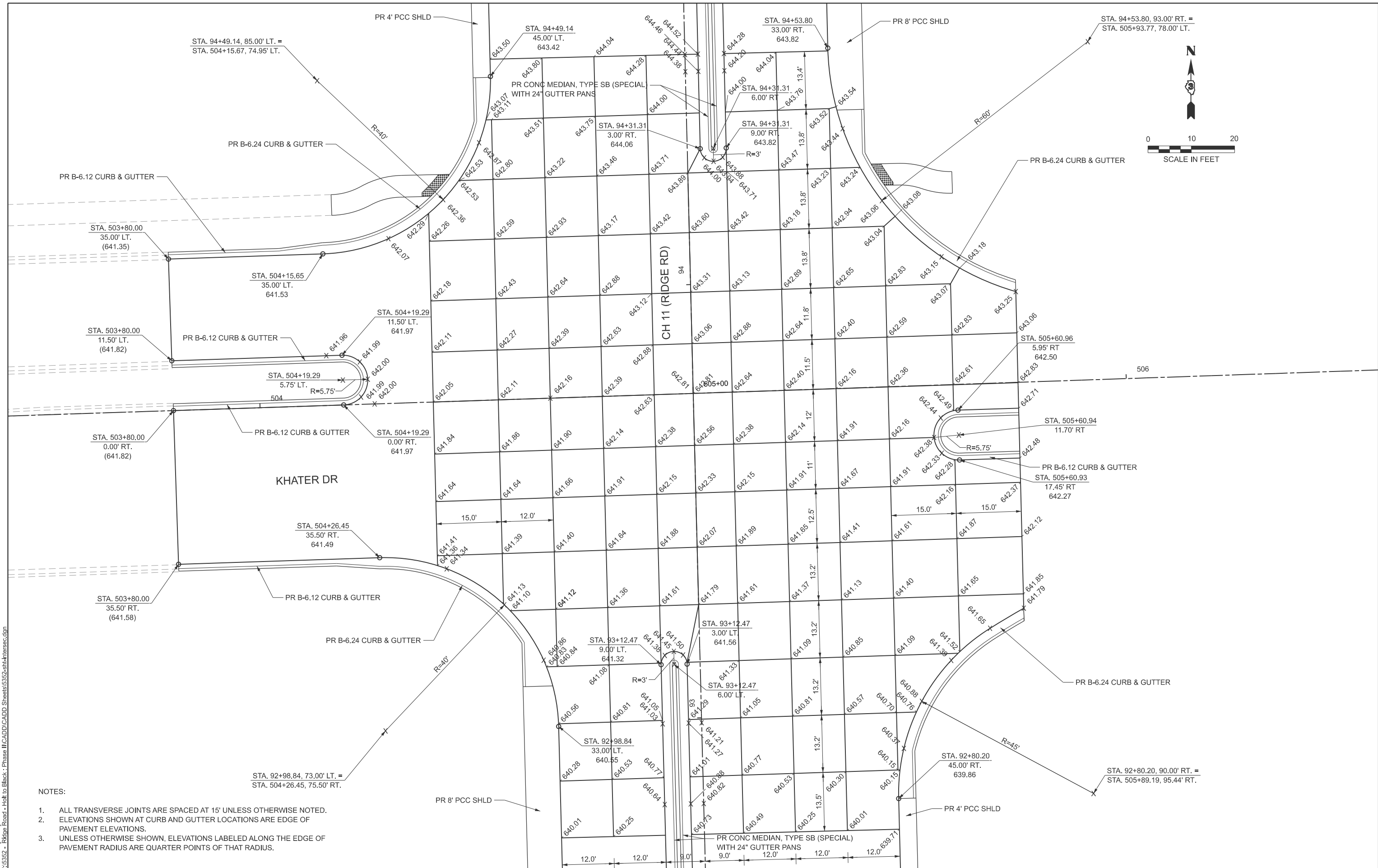
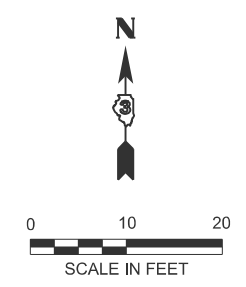
USER NAME = BWedemeyer	DESIGNED -	REVISED -
PLOT SCALE = \$SCALE\$	DRAWN -	REVISED -
PLOT DATE = 2/8/2026	CHECKED -	REVISED -
	DATE -	REVISED -

KENDALL COUNTY
HIGHWAY DEPARTMENT

CH 11 (RIDGE RD)
DRAINAGE PLAN AND PROFILE

SCALE: H=50 V=5 SHEET 17 OF 17 SHEETS STA. 305+00.00 TO STA. 320+00.00

RT. NO.	SECTION	COUNTY	TOTAL SHEETS
CH11	22-00168-00-RP	KENDALL	367 166
CONTRACT NO. 87899			
ILLINOIS		FED. AID PROJECT	



- NOTES:
1. ALL TRANSVERSE JOINTS ARE SPACED AT 15' UNLESS OTHERWISE NOTED.
 2. ELEVATIONS SHOWN AT CURB AND GUTTER LOCATIONS ARE EDGE OF PAVEMENT ELEVATIONS.
 3. UNLESS OTHERWISE SHOWN, ELEVATIONS LABELED ALONG THE EDGE OF PAVEMENT RADIUS ARE QUARTER POINTS OF THAT RADIUS.

MODEL: Intersection-1 [Sheet]
FILE NAME: Y:\5552 - Ridge Road - Phase II\CADD\CADD Sheets\552-sh1-Intersec.dgn



USER NAME = BWedemder
 PLOT SCALE = \$SCALE\$
 PLOT DATE = 2/8/2026

DESIGNED -
 DRAWN -
 CHECKED -
 DATE -

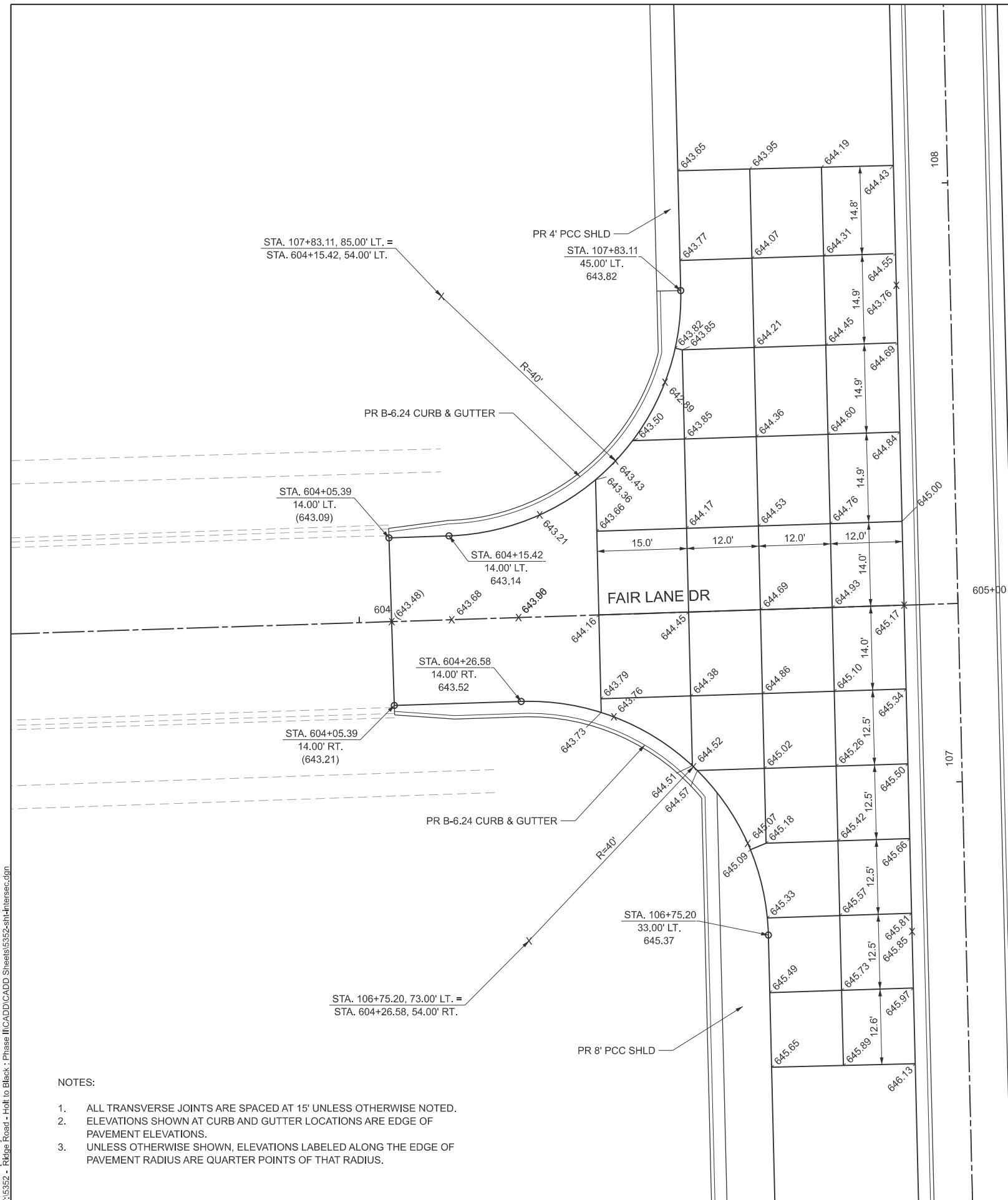
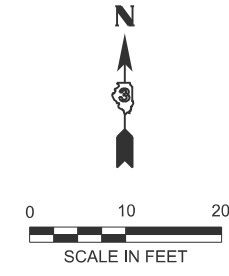
REVISED -
 REVISED -
 REVISED -
 REVISED -

**KENDALL COUNTY
 HIGHWAY DEPARTMENT**

**CH 11 (RIDGE RD)
 INTERSECTION DETAILS**

SCALE: 1"=10' SHEET 1 OF 13 SHEETS STA. TO STA.

RT. NO.	SECTION	COUNTY	TOTAL SHEETS	SHEET NO.
CH11	22-00168-00-RP	KENDALL	367	167
CONTRACT NO. 87899				
ILLINOIS FED. AID PROJECT				



- NOTES:
1. ALL TRANSVERSE JOINTS ARE SPACED AT 15' UNLESS OTHERWISE NOTED.
 2. ELEVATIONS SHOWN AT CURB AND GUTTER LOCATIONS ARE EDGE OF PAVEMENT ELEVATIONS.
 3. UNLESS OTHERWISE SHOWN, ELEVATIONS LABELED ALONG THE EDGE OF PAVEMENT RADIUS ARE QUARTER POINTS OF THAT RADIUS.

MODEL: Intersection-2 [Sheet]
 FILE NAME: Y:\5552 - Ridge Road - Holt to Black - Phase II\CADD\CADD Sheets\5552-sh1-Intersec.dgn



USER NAME = BWedemeyer	DESIGNED -	REVISED -
PLOT SCALE = \$SCALE\$	DRAWN -	REVISED -
PLOT DATE = 2/8/2026	CHECKED -	REVISED -
	DATE -	REVISED -

**KENDALL COUNTY
HIGHWAY DEPARTMENT**

**CH 11 (RIDGE RD)
INTERSECTION DETAILS**

SCALE: 1"=10' SHEET 2 OF 13 SHEETS STA. TO STA.

RT. NO.	SECTION	COUNTY	TOTAL SHEETS	SHEET NO.
CH11	22-00168-00-RP	KENDALL	367	168
CONTRACT NO. 87899				
ILLINOIS FED. AID PROJECT				



0 10 20
SCALE IN FEET

STA. 123+35.32, 162.81' LT. =
STA. 703+39.02, 318.00' LT.

STA. 120+90.93, 90.00' LT. =
STA. 704+10.42, 73.20' LT.

PR 4' PCC SHLD

STA. 120+90.93
45.00' LT.
649.23

PR CONC MEDIAN, TYPE SB (SPECIAL)
WITH 24" GUTTER PANS

STA. 120+82.46
6.00' RT.
649.95

STA. 120+82.46
9.00' RT.
649.95

STA. 120+82.46
3.00' RT.
650.46

PR B-6.24 CURB & GUTTER

STA. 120+47.81, 77.15' LT.
STA. 704+23.02, 30.00' LT.
648.07

PR B-6.12 CURB & GUTTER

STA. 703+39.02
18.00' LT.
649.00

WILDY RD

STA. 704+21.62
18.00' RT.
648.31

PR B-6.12 CURB & GUTTER

PR B-6.24 CURB & GUTTER

STA. 119+54.78, 78.00' LT. =
STA. 704+21.62, 63.00' RT.

STA. 119+54.78
33.00' LT.
648.45

STA. 119+54.55
9.00' LT.
648.92

STA. 119+54.55
3.00' LT.
649.16

PR 8' PCC SHLD

PR CONC MEDIAN, TYPE SB (SPECIAL)
WITH 24" GUTTER PANS

CH 11 (RIDGE RD)

NOTES:

1. ALL TRANSVERSE JOINTS ARE SPACED AT 15' UNLESS OTHERWISE NOTED.
2. ELEVATIONS SHOWN AT CURB AND GUTTER LOCATIONS ARE EDGE OF PAVEMENT ELEVATIONS.
3. UNLESS OTHERWISE SHOWN, ELEVATIONS LABELED ALONG THE EDGE OF PAVEMENT RADIUS ARE QUARTER POINTS OF THAT RADIUS.

MODEL: Intersection-3 [Sheet]
FILE NAME: Y:\5552 - Ridge Road - Hdt to Black - Phase II\CADD\CADD Sheets\5552-sh1-Intersec.dgn



USER NAME = BWedemeler
DESIGNED -
DRAWN -
PLOT SCALE = \$SCALE\$
PLOT DATE = 2/8/2026

DESIGNED -
DRAWN -
CHECKED -
DATE -

REVISED -
REVISED -
REVISED -
REVISED -

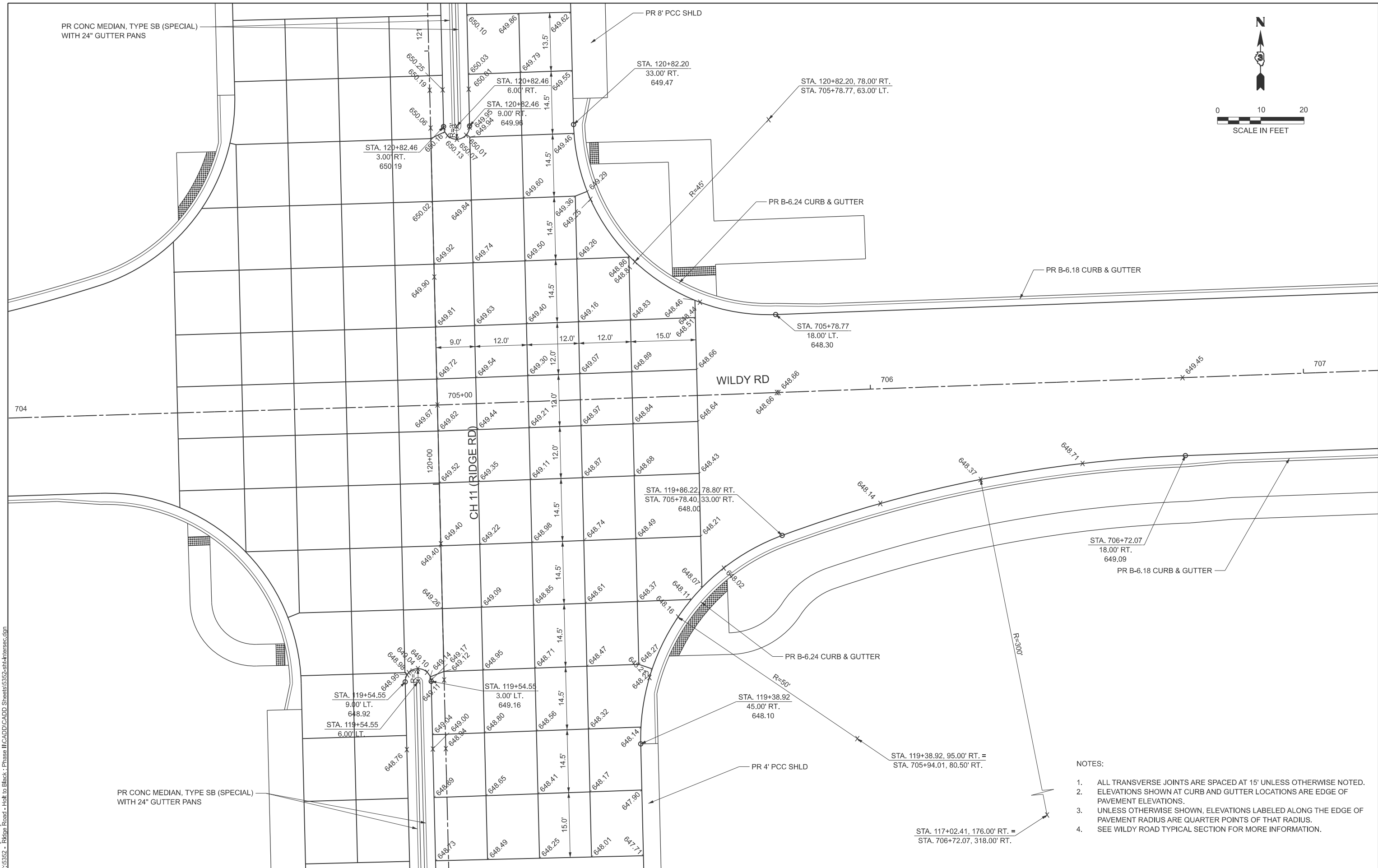
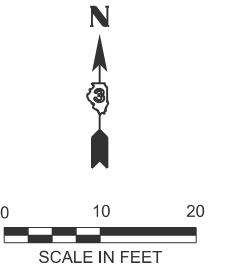
KENDALL COUNTY
HIGHWAY DEPARTMENT

CH 11 (RIDGE RD)
INTERSECTION DETAILS

SCALE: 1"=10'

SHEET 3 OF 13 SHEETS STA. TO STA.

ROUTE NO.	SECTION	COUNTY	TOTAL SHEETS	SHEET NO.
CH11	22-00168-00-RP	KENDALL	367	169
CONTRACT NO. 87899				
ILLINOIS FED. AID PROJECT				



- NOTES:
1. ALL TRANSVERSE JOINTS ARE SPACED AT 15' UNLESS OTHERWISE NOTED.
 2. ELEVATIONS SHOWN AT CURB AND GUTTER LOCATIONS ARE EDGE OF PAVEMENT ELEVATIONS.
 3. UNLESS OTHERWISE SHOWN, ELEVATIONS LABELED ALONG THE EDGE OF PAVEMENT RADIUS ARE QUARTER POINTS OF THAT RADIUS.
 4. SEE WILDY ROAD TYPICAL SECTION FOR MORE INFORMATION.

MODEL: Intersection-4 [Sheet] FILE NAME: Y:\5552 - Ridge Road - Holl to Black - Phase II\CADD\CADD Sheets\5552-sh1-Intersec.dgn



USER NAME = BWedemeler
 DESIGNED -
 DRAWN -
 CHECKED -
 DATE -

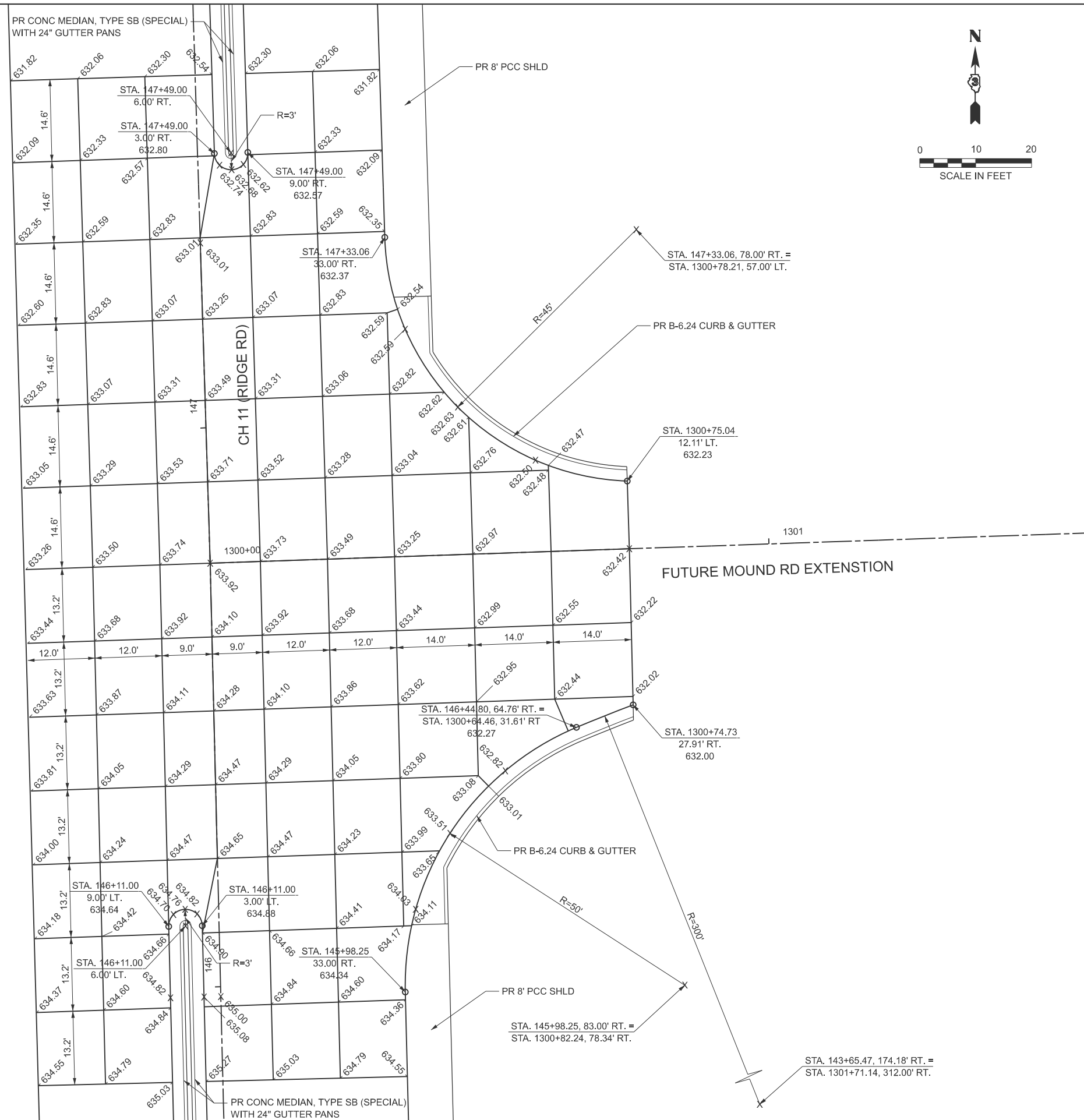
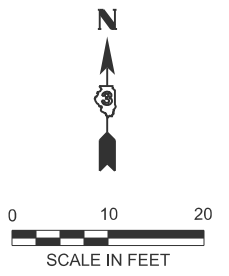
REVISD -
 REVISD -
 REVISD -
 REVISD -

**KENDALL COUNTY
 HIGHWAY DEPARTMENT**

**CH 11 (RIDGE RD)
 INTERSECTION DETAILS**

SCALE: 1"=10' SHEET 4 OF 13 SHEETS STA. TO STA.

RT. NO.	SECTION	COUNTY	TOTAL SHEETS	SHEET NO.
CH11	22-00168-00-RP	KENDALL	367	170
CONTRACT NO. 87899				
ILLINOIS FED. AID PROJECT				



- NOTES:
1. ALL TRANSVERSE JOINTS ARE SPACED AT 15' UNLESS OTHERWISE NOTED.
 2. ELEVATIONS SHOWN AT CURB AND GUTTER LOCATIONS ARE EDGE OF PAVEMENT ELEVATIONS.
 3. UNLESS OTHERWISE SHOWN, ELEVATIONS LABELED ALONG THE EDGE OF PAVEMENT RADIUS ARE QUARTER POINTS OF THAT RADIUS.

MODEL: Intersection-1a (Sheet) FILE NAME: V:\5552 - Ridge Road - Holt to Black - Phase II\CADD\CADD Sheets\5552-sh1-Intersec.dgn



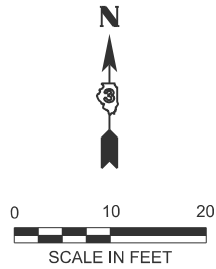
USER NAME = BWedemeyer	DESIGNED -	REVISED -
PLOT SCALE = \$SCALE\$	DRAWN -	REVISED -
PLOT DATE = 2/8/2026	CHECKED -	REVISED -
	DATE -	REVISED -

**KENDALL COUNTY
HIGHWAY DEPARTMENT**

**CH 11 (RIDGE RD)
INTERSECTION DETAILS**

SCALE: 1"=10' SHEET 5 OF 13 SHEETS STA. TO STA.

RT. NO.	SECTION	COUNTY	TOTAL SHEETS	SHEET NO.
CH11	22-00168-00-RP	KENDALL	367	171
CONTRACT NO. 87899				
ILLINOIS FED. AID PROJECT				



STA. 176+30.38, 160.84' LT =
STA. 803+38.45, 311.00' LT

STA. 173+85.42, 90.00' LT. =
STA. 804+09.85, 66.20' LT.

STA. 173+85.42
45.00' LT.
595.47

PR 4' PCC SHLD

PR CONC MEDIAN, TYPE SB (SPECIAL)
WITH 24" GUTTER PANS

PR 4' AGG SHLD

STA. 803+38.45
11.00' LT.
592.24

PR B-6.24 CURB & GUTTER

STA. 173+42.19, 77.50' LT. =
STA. 804+22.45, 23.00' LT.
594.78

803

BELL RD

804

595.23

PR 4' AGG SHLD

STA. 804+22.13
11.00' RT.
595.01

PR B-6.24 CURB & GUTTER

STA. 172+63.20
33.00' LT.
596.73

PR 8' PCC SHLD

STA. 172+63.20, 78.00' LT. =
STA. 804+22.13, 56.00' RT.

STA. 172+74.57
9.00' LT.
597.12

STA. 172+74.57
6.00' LT.
597.36

PR CONC MEDIAN, TYPE SB (SPECIAL)
WITH 24" GUTTER PANS

NOTES:

1. ALL TRANSVERSE JOINTS ARE SPACED AT 15' UNLESS OTHERWISE NOTED.
2. ELEVATIONS SHOWN AT CURB AND GUTTER LOCATIONS ARE EDGE OF PAVEMENT ELEVATIONS.
3. UNLESS OTHERWISE SHOWN, ELEVATIONS LABELED ALONG THE EDGE OF PAVEMENT RADIUS ARE QUARTER POINTS OF THAT RADIUS.

MODEL: Intersection-5 [Sheet]
FILE NAME: Y:\5552 - Ridge Road - Hdt to Black - Phase II\CADD\CADD Sheets\5552-sh1-Intersec.dgn



USER NAME =	BWedmder
PLOT SCALE =	SSCALE\$
PLOT DATE =	2/8/2026

DESIGNED -	
DRAWN -	
CHECKED -	
DATE -	

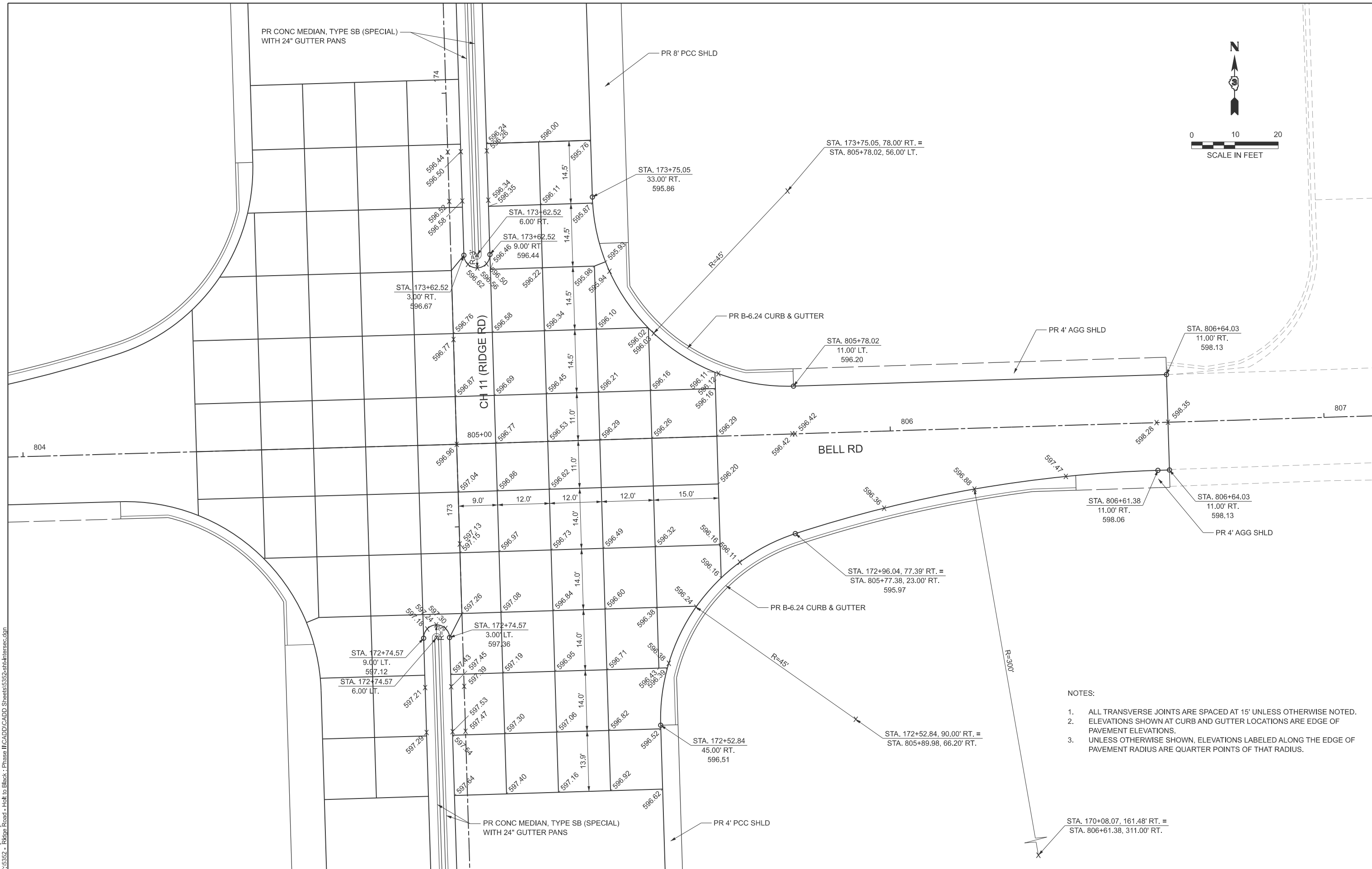
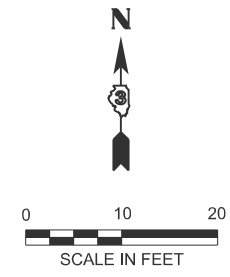
REVISED -	
REVISED -	
REVISED -	
REVISED -	

KENDALL COUNTY
HIGHWAY DEPARTMENT

CH 11 (RIDGE RD)
INTERSECTION DETAILS

SCALE: 1"=10' SHEET 6 OF 13 SHEETS STA. TO STA.

RT. NO.	SECTION	COUNTY	TOTAL SHEETS	SHEET NO.
CH11	22-00168-00-RP	KENDALL	367	172
CONTRACT NO. 87899				
ILLINOIS FED. AID PROJECT				



- NOTES:
1. ALL TRANSVERSE JOINTS ARE SPACED AT 15' UNLESS OTHERWISE NOTED.
 2. ELEVATIONS SHOWN AT CURB AND GUTTER LOCATIONS ARE EDGE OF PAVEMENT ELEVATIONS.
 3. UNLESS OTHERWISE SHOWN, ELEVATIONS LABELED ALONG THE EDGE OF PAVEMENT RADIUS ARE QUARTER POINTS OF THAT RADIUS.

MODEL: Intersection-6 (Sheet)
FILE NAME: Y:\5552 - Ridge Road - Holt to Black - Phase II\CADD\CADD Sheets\552-sh1-Intersec.dgn



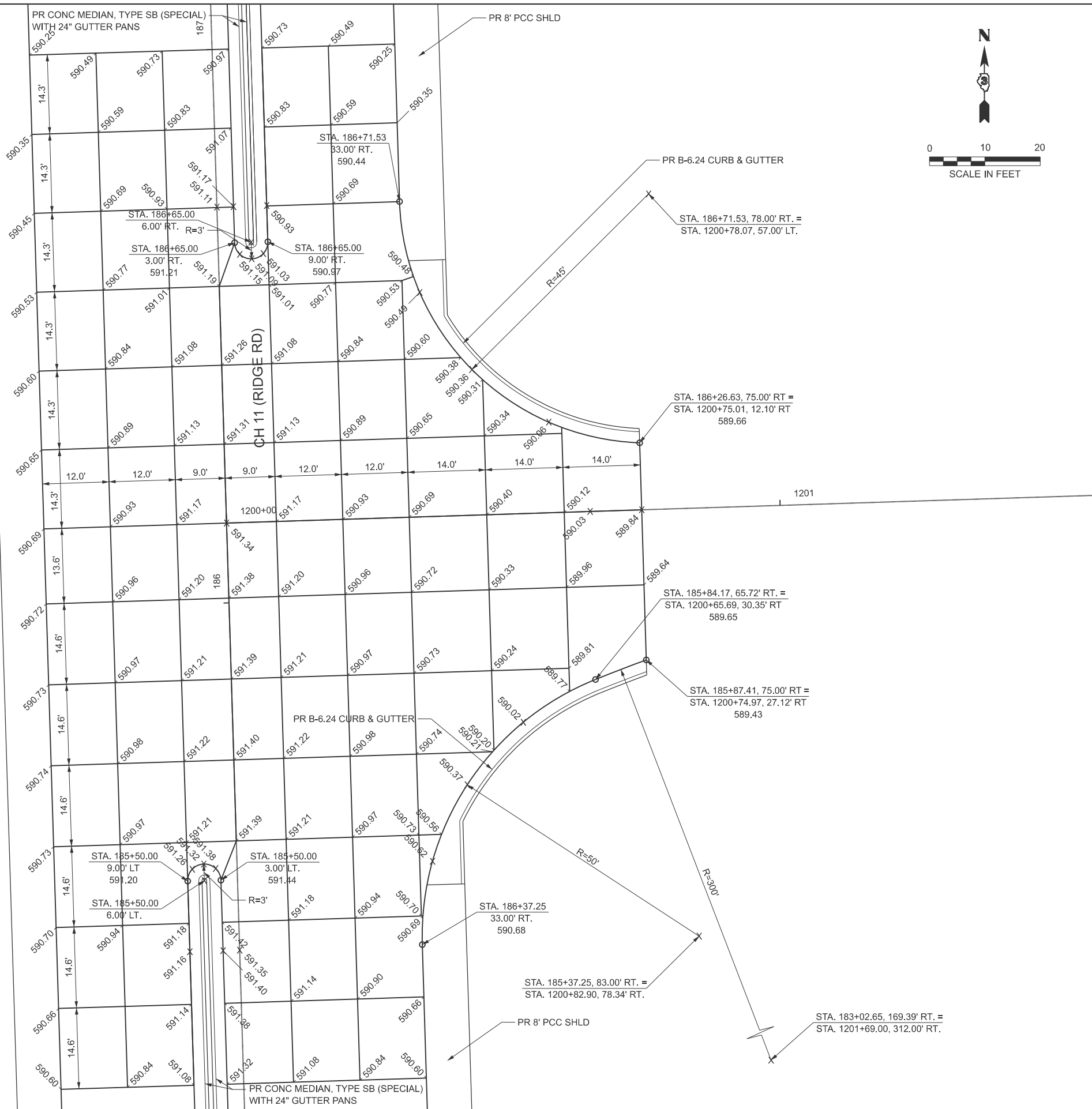
USER NAME = BWedemler	DESIGNED -	REVISED -
	DRAWN -	REVISED -
PLOT SCALE = \$SCALE\$	CHECKED -	REVISED -
PLOT DATE = 2/8/2026	DATE -	REVISED -

**KENDALL COUNTY
HIGHWAY DEPARTMENT**

**CH 11 (RIDGE RD)
INTERSECTION DETAILS**

SCALE: 1"=10' SHEET 7 OF 13 SHEETS STA. TO STA.

RT. NO.	SECTION	COUNTY	TOTAL SHEETS	SHEET NO.
CH11	22-00168-00-RP	KENDALL	367	173
CONTRACT NO. 87899				
ILLINOIS FED. AID PROJECT				



NOTES:

1. ALL TRANSVERSE JOINTS ARE SPACED AT 15' UNLESS OTHERWISE NOTED.
2. ELEVATIONS SHOWN AT CURB AND GUTTER LOCATIONS ARE EDGE OF PAVEMENT ELEVATIONS.
3. UNLESS OTHERWISE SHOWN, ELEVATIONS LABELED ALONG THE EDGE OF PAVEMENT RADIUS ARE QUARTER POINTS OF THAT RADIUS.

MODEL: Intersection-6a (Sheet) FILE NAME: Y:\5552 - Ridge Road - Hdt to Black - Phase II\CADD\CADD Sheets\5552-sh1-Intersec.dgn



USER NAME =	BWedemeyer
PLOT SCALE =	SSCALE\$
PLOT DATE =	2/8/2026

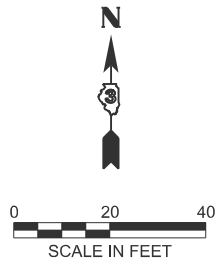
DESIGNED -	REVISD -
DRAWN -	REVISED -
CHECKED -	REVISED -
DATE -	REVISED -

**KENDALL COUNTY
HIGHWAY DEPARTMENT**

**CH 11 (RIDGE RD)
INTERSECTION DETAILS**

SCALE: 1"=10' SHEET 8 OF 13 SHEETS STA. TO STA.

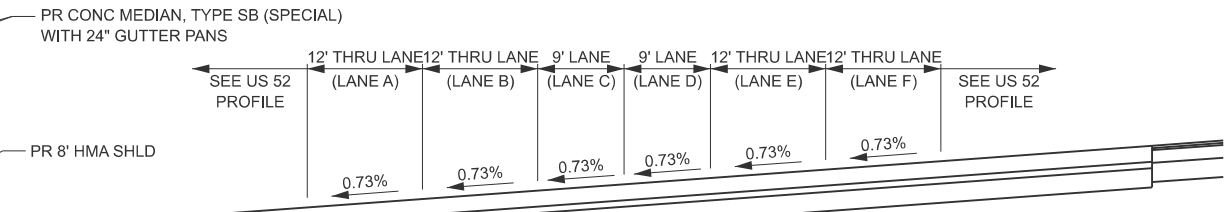
RT. NO.	SECTION	COUNTY	TOTAL SHEETS	SHEET NO.
CH11	22-00168-00-RP	KENDALL	367	174
CONTRACT NO. 87899				
ILLINOIS FED. AID PROJECT				



STA. 230+45.56, 194.03' LT. =
STA. 418+05.99, 398.00' LT.

NOTES:

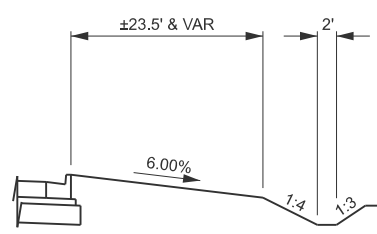
1. ALL TRANSVERSE JOINTS ARE SPACED AT 15' UNLESS OTHERWISE NOTED.
2. ELEVATIONS SHOWN AT CURB AND GUTTER LOCATIONS ARE EDGE OF PAVEMENT ELEVATIONS.
3. UNLESS OTHERWISE SHOWN, ELEVATIONS LABELED ALONG THE EDGE OF PAVEMENT RADIUS ARE QUARTER POINTS OF THAT RADIUS.



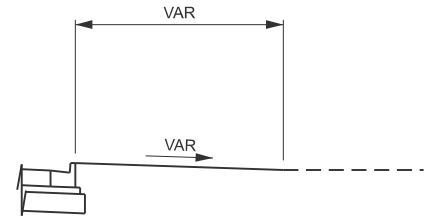
PROPOSED CH 11 (RIDGE RD) SECTION
STA 226+17.57 TO STA 226+77.57

TABLE FOR INTERSECTION SLOPE TRANSITIONS

STATION	LANE					
	A	B	C	D	E	F
225+42.57	2.00%	2.00%	2.00%	-2.00%	-2.00%	-2.00%
226+17.57	0.73%	0.73%	0.73%	0.73%	0.73%	0.73%
226+67.57	0.73%	0.73%	0.73%	0.73%	0.73%	0.73%
227+52.67	2.00%	2.00%	2.00%	-2.00%	-2.00%	-2.00%



SECTION A-A
NW QUADRANT
NE QUADRANT
SW QUADRANT



SECTION B-B
SE QUADRANT

MODEL: Intersection7 [Sheet]
FILE NAME: Y:\5552 - Ridge Road - Holt to Black - Phase II\CADD\CADD Sheets\5552-sh1-Intersec.dgn



USER NAME = BWedemier
DESIGNED -
DRAWN -
PLOT SCALE = \$SCALE\$
PLOT DATE = 2/8/2026

DESIGNED -
DRAWN -
CHECKED -
DATE -

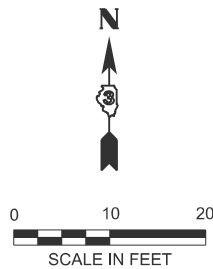
REVISED -
REVISED -
REVISED -
REVISED -

KENDALL COUNTY
HIGHWAY DEPARTMENT

CH 11 (RIDGE RD)
INTERSECTION DETAILS

SCALE: 1"=20' SHEET 9 OF 13 SHEETS STA. TO STA.

RT. NO.	SECTION	COUNTY	TOTAL SHEETS	SHEET NO.
CH11	22-00168-00-RP	KENDALL	367	175
CONTRACT NO. 87899				
ILLINOIS FED. AID PROJECT				



STA. 282+55.57, 161.44' LT. =
STA. 903+38.62, 318.00' LT.

STA. 280+10.78, 90.00' LT. =
STA. 904+10.02, 73.20' LT.

PR CONC MEDIAN, TYPE SB (SPECIAL)
WITH 24" GUTTER PANS

STA. 280+10.78
45.00' LT.
627.92

STA. 279+84.09
6.00' RT.

STA. 279+84.09
9.00' RT.
628.93

STA. 279+84.09
3.00' RT.
629.17

STA. 279+67.58, 77.39' LT. =
STA. 904+22.62, 30.00' LT.
627.19

STA. 903+38.62
18.00' LT.
(626.38)

PR B-6.24 CURB & GUTTER

JONES RD

CH 11 (RIDGE RD)

STA. 903+38.62
18.00' RT.
(626.38)

PR B-6.24 CURB & GUTTER

STA. 904+21.80
18.00' RT.
627.41

STA. 278+91.85
3.00' LT.
629.97

PR CONC MEDIAN, TYPE SB (SPECIAL)
WITH 24" GUTTER PANS

STA. 278+91.85
9.00' LT.
629.73

STA. 278+91.85
6.00' LT.

STA. 278+74.33
33.00' LT.
629.40

PR 8' HMA SHLD

NOTES:

- ELEVATIONS SHOWN AT CURB AND GUTTER LOCATIONS ARE EDGE OF PAVEMENT ELEVATIONS.
- UNLESS OTHERWISE SHOWN, ELEVATIONS LABELED ALONG THE EDGE OF PAVEMENT RADIUS ARE QUARTER POINTS OF THAT RADIUS.

MODEL: Intersection-9 [Sheet]
FILE NAME: Y:\5552 - Ridge Road - Holt to Black - Phase II\CADD\CADD Sheets\552-sh1-Intersec.dgn



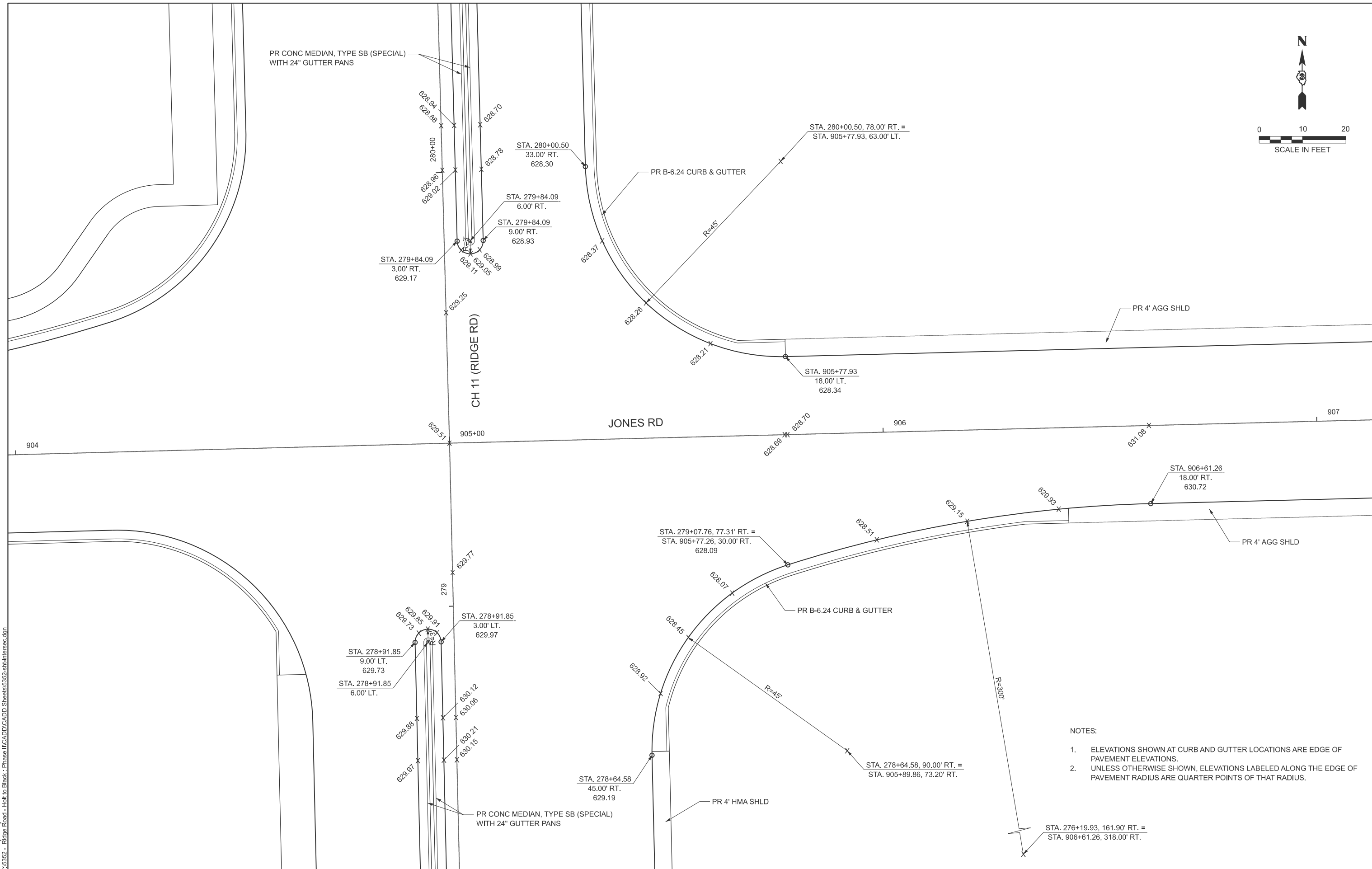
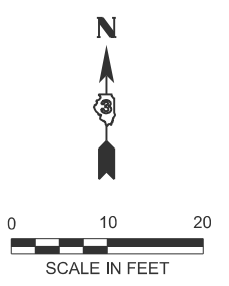
USER NAME = BWedemeler	DESIGNED -	REVISED -
	DRAWN -	REVISED -
PLOT SCALE = \$SCALE\$	CHECKED -	REVISED -
PLOT DATE = 2/8/2026	DATE -	REVISED -

KENDALL COUNTY
HIGHWAY DEPARTMENT

CH 11 (RIDGE RD)
INTERSECTION DETAILS

SCALE: 1"=10' SHEET 10 OF 13 SHEETS STA. TO STA.

RT. NO.	SECTION	COUNTY	TOTAL SHEETS	SHEET NO.
CH11	22-00168-00-RP	KENDALL	367	176
CONTRACT NO. 87899				
ILLINOIS FED. AID PROJECT				



- NOTES:
- ELEVATIONS SHOWN AT CURB AND GUTTER LOCATIONS ARE EDGE OF PAVEMENT ELEVATIONS.
 - UNLESS OTHERWISE SHOWN, ELEVATIONS LABELED ALONG THE EDGE OF PAVEMENT RADIUS ARE QUARTER POINTS OF THAT RADIUS.

MODEL: Intersection-10 (Sheet)
FILE NAME: Y:\5552 - Ridge Road - Holt to Black - Phase II\CADD\CADD Sheets\552-sh1-Intersec.dgn



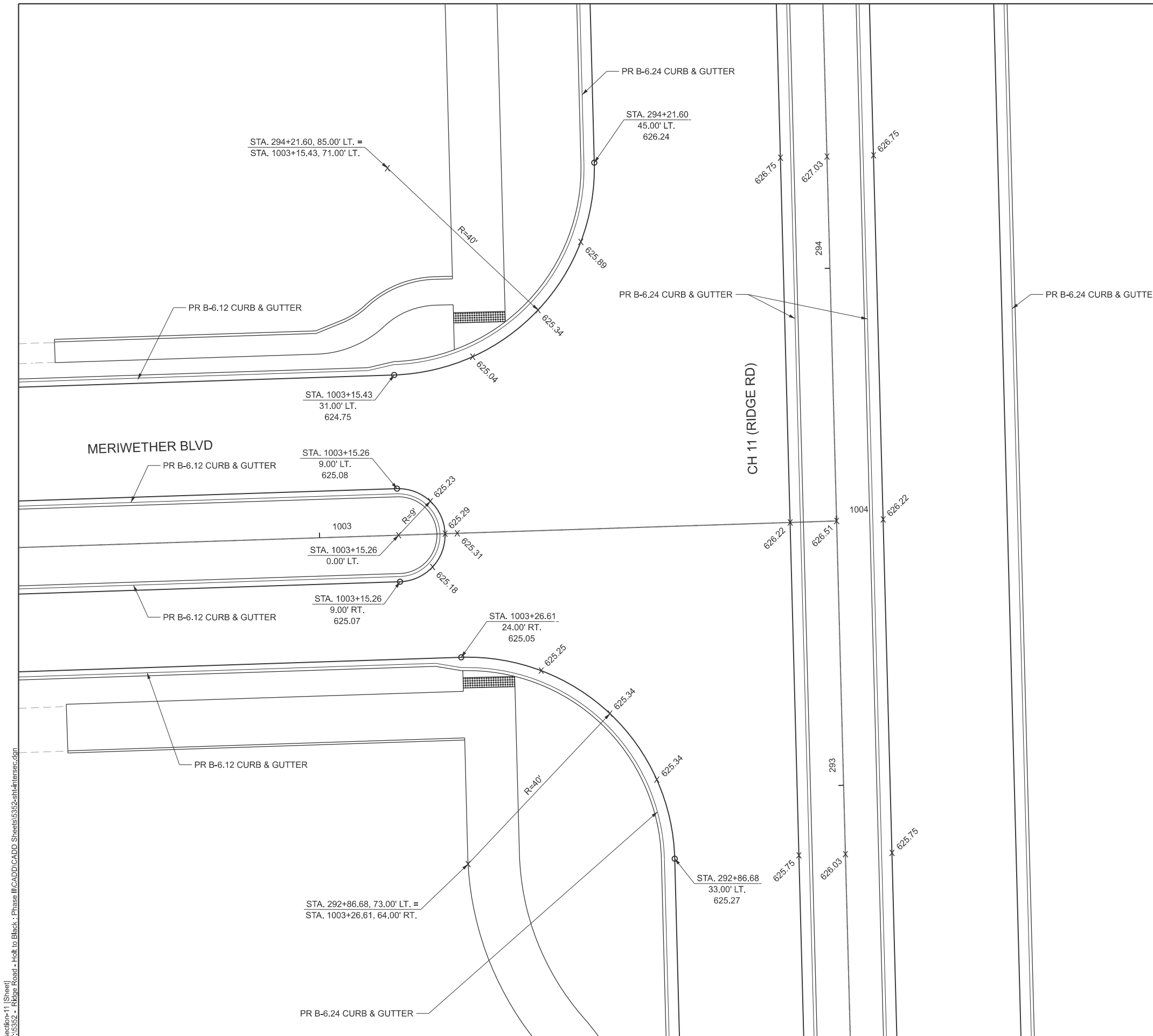
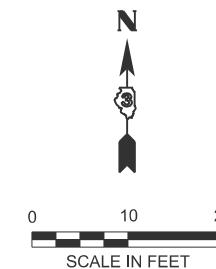
USER NAME = BWedemeler	DESIGNED -	REVISED -
PLOT SCALE = \$SCALE\$	DRAWN -	REVISED -
PLOT DATE = 2/8/2026	CHECKED -	REVISED -
	DATE -	REVISED -

**KENDALL COUNTY
HIGHWAY DEPARTMENT**

**CH 11 (RIDGE RD)
INTERSECTION DETAILS**

SCALE: 1"=10' SHEET 11 OF 13 SHEETS STA. TO STA.

RT. NO.	SECTION	COUNTY	TOTAL SHEETS	SHEET NO.
CH11	22-00168-00-RP	KENDALL	367	177
CONTRACT NO. 87899				
ILLINOIS FED. AID PROJECT				



- NOTES:
1. ELEVATIONS SHOWN AT CURB AND GUTTER LOCATIONS ARE EDGE OF PAVEMENT ELEVATIONS.
 2. UNLESS OTHERWISE SHOWN, ELEVATIONS LABELED ALONG THE EDGE OF PAVEMENT RADIUS ARE QUARTER POINTS OF THAT RADIUS.

MODEL: Intersection-11 [Sheet]
FILE NAME: Y:\5552 - Ridge Road - Holt to Black - Phase II\CADD\CADD Sheets\552-sh1-Intersec.dgn



USER NAME = BWedemler	DESIGNED -	REVISED -
PLOT SCALE = \$SCALE\$	DRAWN -	REVISED -
PLOT DATE = 2/8/2026	CHECKED -	REVISED -
	DATE -	REVISED -

**KENDALL COUNTY
HIGHWAY DEPARTMENT**

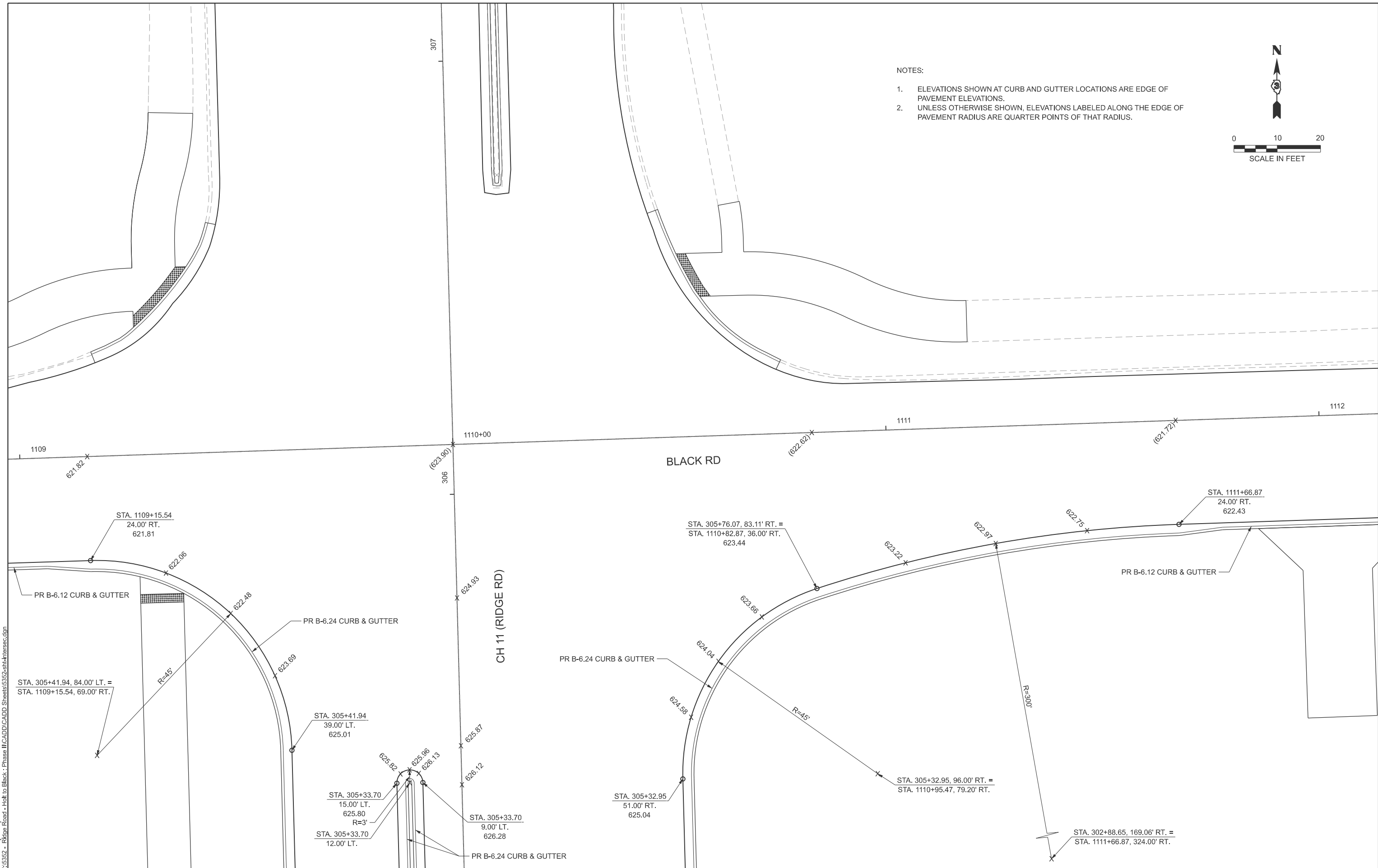
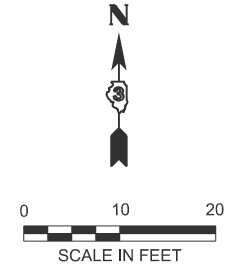
**CH 11 (RIDGE RD)
INTERSECTION DETAILS**

SCALE: 1"=10' SHEET 12 OF 13 SHEETS STA. TO STA.

RT. NO.	SECTION	COUNTY	TOTAL SHEETS	SHEET NO.
CH11	22-00168-00-RP	KENDALL	367	178
CONTRACT NO. 87899				
ILLINOIS FED. AID PROJECT				

NOTES:

1. ELEVATIONS SHOWN AT CURB AND GUTTER LOCATIONS ARE EDGE OF PAVEMENT ELEVATIONS.
2. UNLESS OTHERWISE SHOWN, ELEVATIONS LABELED ALONG THE EDGE OF PAVEMENT RADIUS ARE QUARTER POINTS OF THAT RADIUS.



MODEL: Intersection-12 (Sheet)
FILE NAME: Y:\5552 - Ridge Road - Holt to Black - Phase II\CADD\CADD Sheets\552-sh1-Intersec.dgn

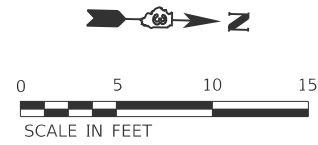


USER NAME = BWedemeyer	DESIGNED -	REVISED -
PLOT SCALE = \$SCALE\$	DRAWN -	REVISED -
PLOT DATE = 2/8/2026	CHECKED -	REVISED -
	DATE -	REVISED -

**KENDALL COUNTY
HIGHWAY DEPARTMENT**

CH 11 (RIDGE RD) INTERSECTION DETAILS	
SCALE: 1"=10'	SHEET 13 OF 13 SHEETS
STA.	TO STA.

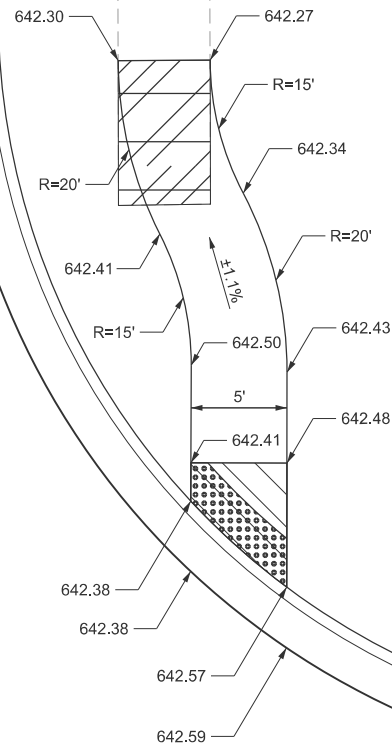
RT. NO.	SECTION	COUNTY	TOTAL SHEETS	SHEET NO.
CH11	22-00168-00-RP	KENDALL	367	179
CONTRACT NO. 87899				
ILLINOIS FED. AID PROJECT				



504

KHATER DR

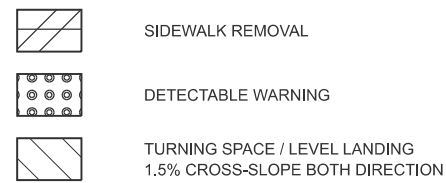
SIDEWALK REMOVAL = 36.0 SQ FT
 DETECTABLE WARNING = 13.3 SQ FT
 SIDEWALK 5" = 127.4 SQ FT



CH 11 (RIDGE RD)

NOTES:

- SEE HIGHWAY STANDARDS 424001 - 424031 FOR MAX SLOPES AND ADDITIONAL REQUIREMENTS.
- SEE HIGHWAY STANDARD 606001 FOR CURB AND GUTTER REQUIREMENTS NEXT TO ADA RAMPS.
- ALL CROSS-SLOPES IN THE DIRECTION OF TRAVEL ARE AN ABSOLUTE MAXIMUM OF 2% LAYOUT SHOULD BE AT 1.5% TO ALLOW FOR ERROR WHILE REMAINING WITH THE MAXIMUM SLOPE.
- SIDEWALK CURBS ARE SHOWN ONLY AS REQUIRED BY FIELD CONDITIONS AND MAY BE OMITTED IF FOUND TO BE UNNECESSARY.
- SIDEWALK CURBS ARE INCLUDED IN THE COST OF SIDEWALK.



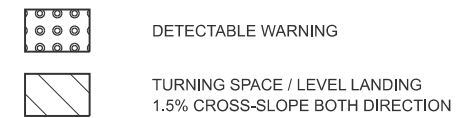
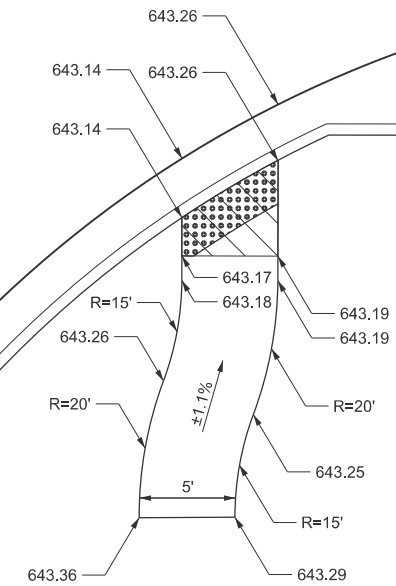
505+00

KHATER DR

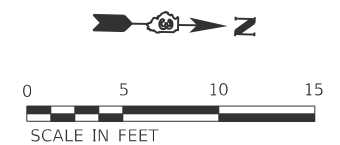
DETECTABLE WARNING = 11.6 SQ FT
 SIDEWALK 5" = 87.2 SQ FT

NOTES:

- SEE HIGHWAY STANDARDS 424001 - 424031 FOR MAX SLOPES AND ADDITIONAL REQUIREMENTS.
- SEE HIGHWAY STANDARD 606001 FOR CURB AND GUTTER REQUIREMENTS NEXT TO ADA RAMPS.
- ALL CROSS-SLOPES IN THE DIRECTION OF TRAVEL ARE AN ABSOLUTE MAXIMUM OF 2% LAYOUT SHOULD BE AT 1.5% TO ALLOW FOR ERROR WHILE REMAINING WITH THE MAXIMUM SLOPE.
- SIDEWALK CURBS ARE SHOWN ONLY AS REQUIRED BY FIELD CONDITIONS AND MAY BE OMITTED IF FOUND TO BE UNNECESSARY.
- SIDEWALK CURBS ARE INCLUDED IN THE COST OF SIDEWALK.



CH 11 (RIDGE RD)



MODEL: ADA-1A-KHATER
 FILE NAME: V:\5552 - Ridge Road - Holt to Black - Phase II\CADD\CADD Sheets\5552-sh1-ADA.dgn



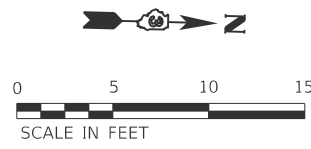
USER NAME = BDeCrane	DESIGNED -	REVISED -
PLOT SCALE = \$SCALE\$	DRAWN -	REVISED -
PLOT DATE = 2/6/2026	CHECKED -	REVISED -
	DATE -	REVISED -

KENDALL COUNTY
 HIGHWAY DEPARTMENT

CH 11 (RIDGE RD)
 ADA DETAILS

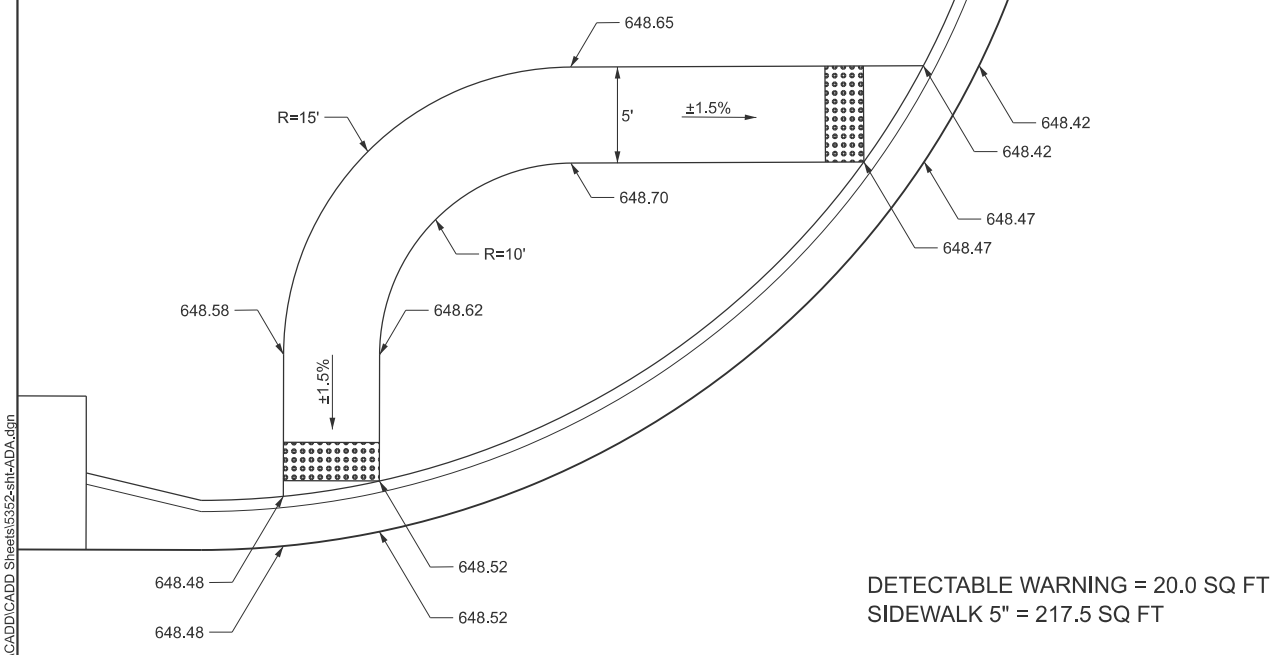
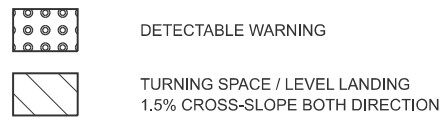
SCALE: N/A SHEET 1 OF 7 SHEETS STA. TO STA.

RT. NO.	SECTION	COUNTY	TOTAL SHEETS	SHEET NO.
CH11	22-00168-00-RP	KENDALL	367	180
CONTRACT NO. 87899				
ILLINOIS FED. AID PROJECT				



NOTES:

1. SEE HIGHWAY STANDARDS 424001 - 424031 FOR MAX SLOPES AND ADDITIONAL REQUIREMENTS.
2. SEE HIGHWAY STANDARD 606001 FOR CURB AND GUTTER REQUIREMENTS NEXT TO ADA RAMP.
3. ALL CROSS-SLOPES IN THE DIRECTION OF TRAVEL ARE AN ABSOLUTE MAXIMUM OF 2% LAYOUT SHOULD BE AT 1.5% TO ALLOW FOR ERROR WHILE REMAINING WITH THE MAXIMUM SLOPE.
4. SIDEWALK CURBS ARE SHOWN ONLY AS REQUIRED BY FIELD CONDITIONS AND MAY BE OMITTED IF FOUND TO BE UNNECESSARY.
5. SIDEWALK CURBS ARE INCLUDED IN THE COST OF SIDEWALK.

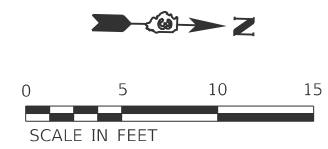


DETECTABLE WARNING = 20.0 SQ FT
SIDEWALK 5" = 217.5 SQ FT

CH 11 (RIDGE RD)

WILDY RD

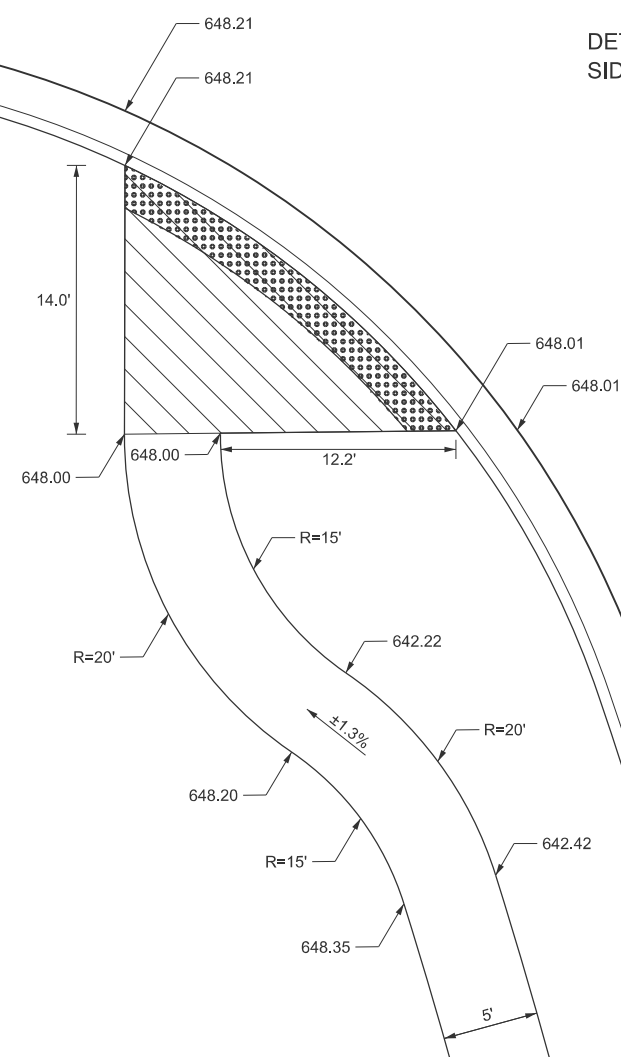
704



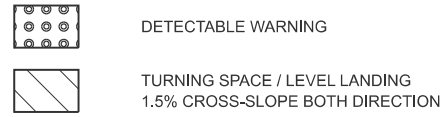
NOTES:

1. SEE HIGHWAY STANDARDS 424001 - 424031 FOR MAX SLOPES AND ADDITIONAL REQUIREMENTS.
2. SEE HIGHWAY STANDARD 606001 FOR CURB AND GUTTER REQUIREMENTS NEXT TO ADA RAMP.
3. ALL CROSS-SLOPES IN THE DIRECTION OF TRAVEL ARE AN ABSOLUTE MAXIMUM OF 2% LAYOUT SHOULD BE AT 1.5% TO ALLOW FOR ERROR WHILE REMAINING WITH THE MAXIMUM SLOPE.
4. SIDEWALK CURBS ARE SHOWN ONLY AS REQUIRED BY FIELD CONDITIONS AND MAY BE OMITTED IF FOUND TO BE UNNECESSARY.
5. SIDEWALK CURBS ARE INCLUDED IN THE COST OF SIDEWALK.

CH 11 (RIDGE RD)



DETECTABLE WARNING = 41.2 SQ FT
SIDEWALK 5" = 1034.0 SQ FT



WILDY RD

706

MODEL: ADA-1B-WILDY SOUTH
FILE NAME: V:\5552 - Ridge Road - Holt to Black - Phase II\CADD\CADD Sheets\552-sh1-ADA.dgn



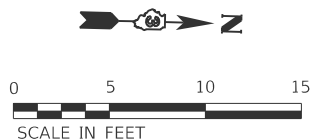
USER NAME = BDeCrane	DESIGNED -	REVISED -
PLOT SCALE = \$SCALE\$	DRAWN -	REVISED -
PLOT DATE = 2/8/2026	CHECKED -	REVISED -
	DATE -	REVISED -

KENDALL COUNTY
HIGHWAY DEPARTMENT

CH 11 (RIDGE RD)
ADA DETAILS

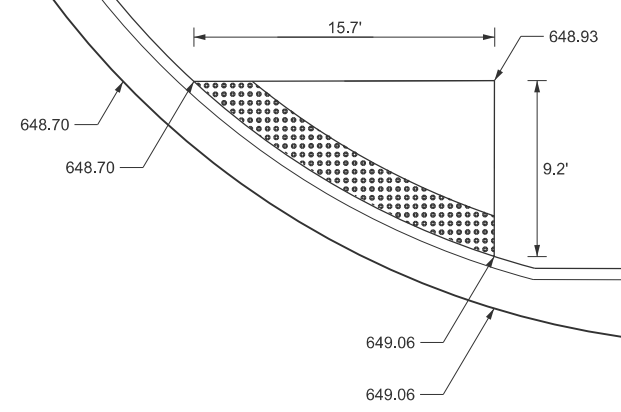
SCALE: N/A SHEET 2 OF 7 SHEETS STA. TO STA.

RTE. NO.	SECTION	COUNTY	TOTAL SHEETS	SHEET NO.
CH11	22-00168-00-RP	KENDALL	367	181
CONTRACT NO. 87899				
ILLINOIS FED. AID PROJECT				



704

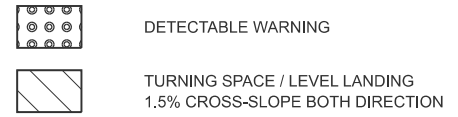
WILDY RD



DETECTABLE WARNING = 32.8 SQ FT
SIDEWALK 5" = 83.5 SQ FT

NOTES:

1. SEE HIGHWAY STANDARDS 424001 - 424031 FOR MAX SLOPES AND ADDITIONAL REQUIREMENTS.
2. SEE HIGHWAY STANDARD 606001 FOR CURB AND GUTTER REQUIREMENTS NEXT TO ADA RAMP.
3. ALL CROSS-SLOPES IN THE DIRECTION OF TRAVEL ARE AN ABSOLUTE MAXIMUM OF 2% LAYOUT SHOULD BE AT 1.5% TO ALLOW FOR ERROR WHILE REMAINING WITH THE MAXIMUM SLOPE.
4. SIDEWALK CURBS ARE SHOWN ONLY AS REQUIRED BY FIELD CONDITIONS AND MAY BE OMITTED IF FOUND TO BE UNNECESSARY.
5. SIDEWALK CURBS ARE INCLUDED IN THE COST OF SIDEWALK.

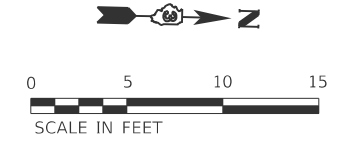
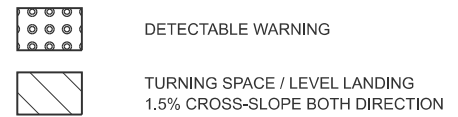
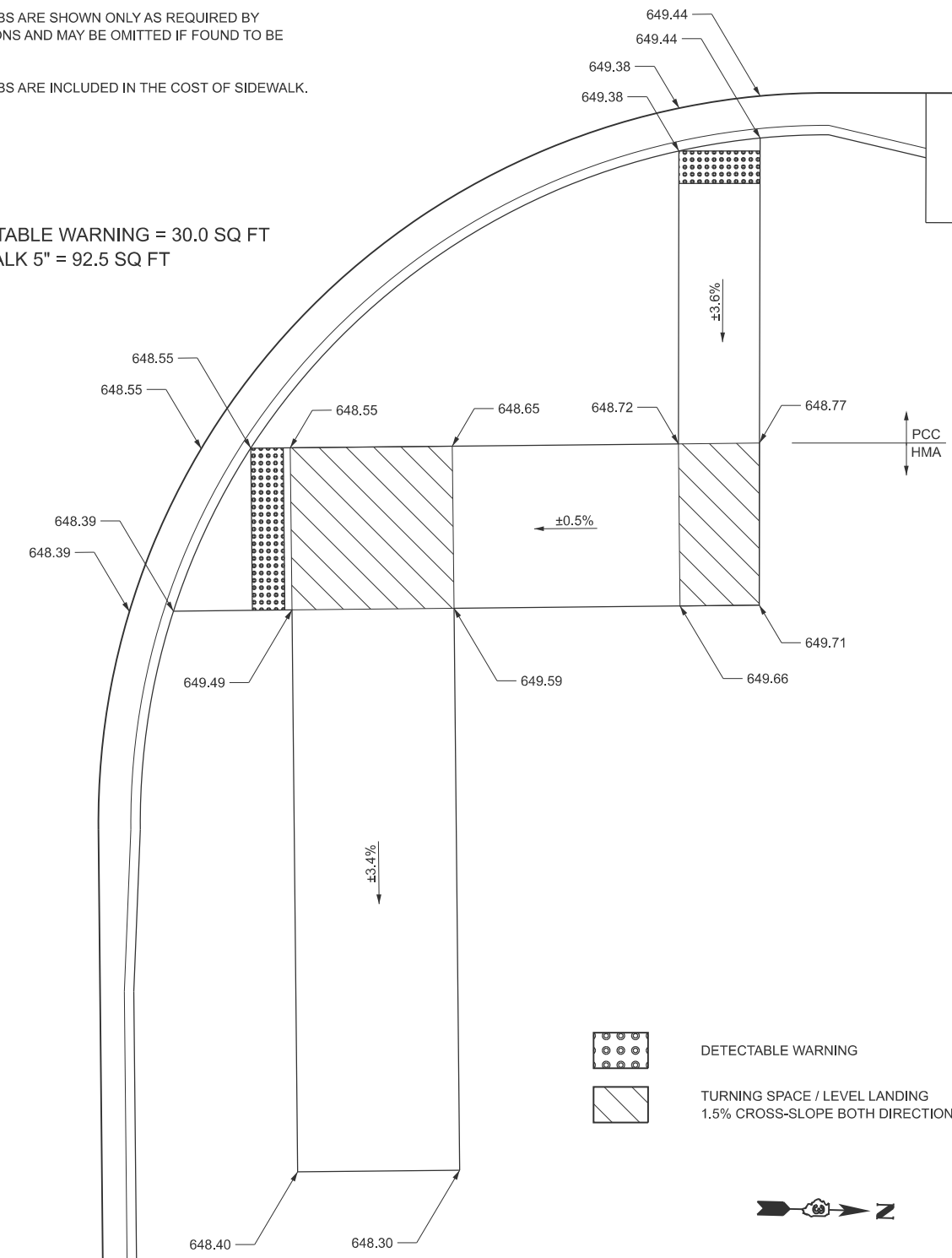


CH 11 (RIDGE RD)

NOTES:

1. SEE HIGHWAY STANDARDS 424001 - 424031 FOR MAX SLOPES AND ADDITIONAL REQUIREMENTS.
2. SEE HIGHWAY STANDARD 606001 FOR CURB AND GUTTER REQUIREMENTS NEXT TO ADA RAMP.
3. ALL CROSS-SLOPES IN THE DIRECTION OF TRAVEL ARE AN ABSOLUTE MAXIMUM OF 2% LAYOUT SHOULD BE AT 1.5% TO ALLOW FOR ERROR WHILE REMAINING WITH THE MAXIMUM SLOPE.
4. SIDEWALK CURBS ARE SHOWN ONLY AS REQUIRED BY FIELD CONDITIONS AND MAY BE OMITTED IF FOUND TO BE UNNECESSARY.
5. SIDEWALK CURBS ARE INCLUDED IN THE COST OF SIDEWALK.

DETECTABLE WARNING = 30.0 SQ FT
SIDEWALK 5" = 92.5 SQ FT



CH 11 (RIDGE RD)

706

WILDY RD

KENDALL COUNTY
HIGHWAY DEPARTMENT

CH 11 (RIDGE RD)
ADA DETAILS

SCALE: N/A SHEET 3 OF 7 SHEETS STA. TO STA.

RT. NO.	SECTION	COUNTY	TOTAL SHEETS	SHEET NO.
CH11	22-00168-00-RP	KENDALL	367	182
CONTRACT NO. 87899				

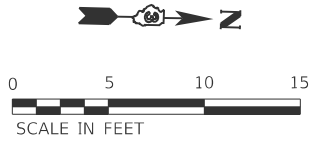
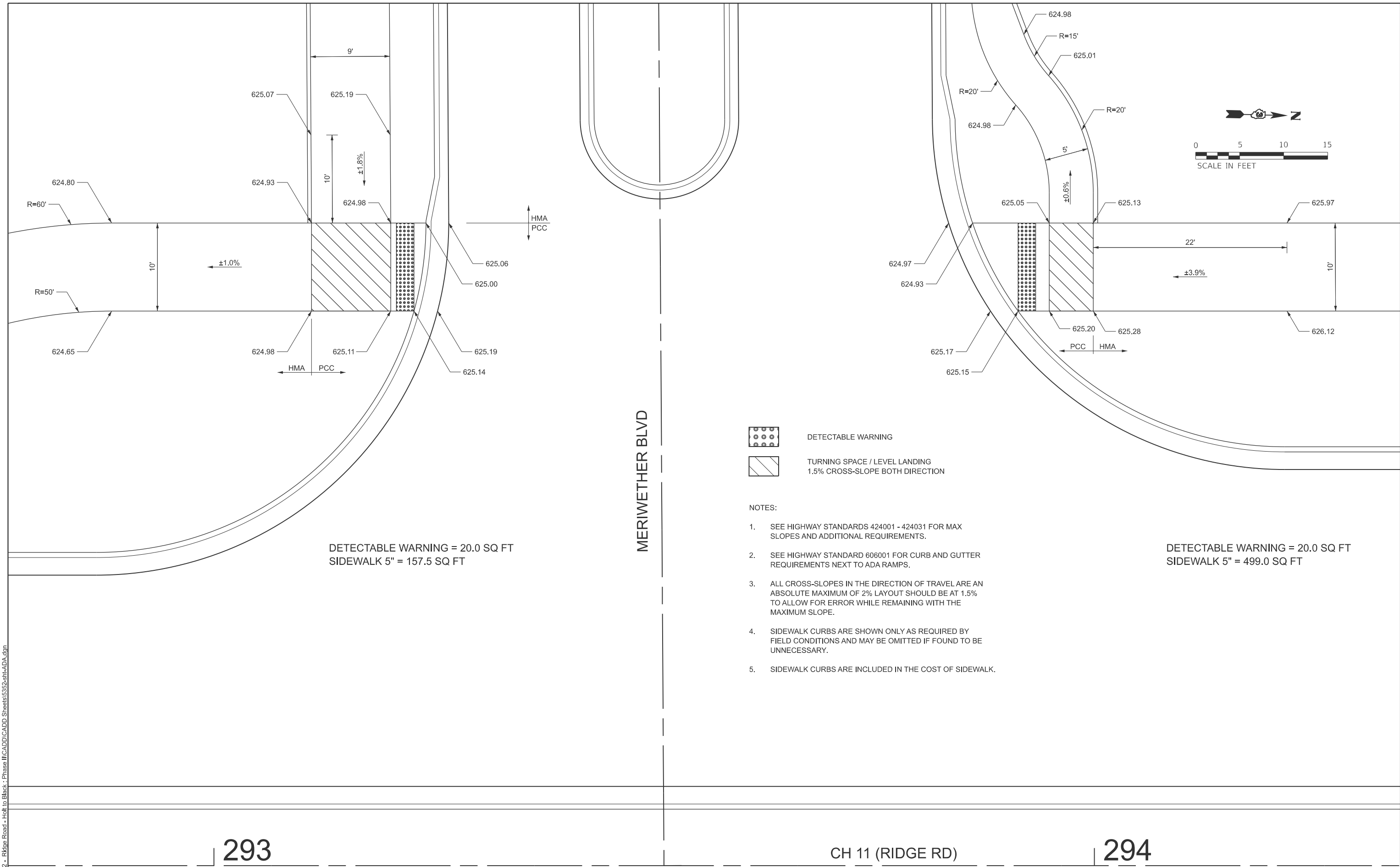
ILLINOIS FED. AID PROJECT



MODEL: ADA-1C-WILDY NORTH
FILE NAME: V:\5552 - Ridge Road - Hdt to Black - Phase II\CADD\CADD Sheets\552-sh1-ADA.dgn



USER NAME = BDeCrane	DESIGNED -	REVISED -
PLOT SCALE = \$SCALE\$	DRAWN -	REVISED -
PLOT DATE = 2/6/2026	CHECKED -	REVISED -
	DATE -	REVISED -

MODEL: ADA-1-MERIWETHER
 FILE NAME: V:\5552 - Ridge Road - Hold to Black - Phase II\CADD\CADD Sheets\552-sh1-ADA.dgn



-  DETECTABLE WARNING
-  TURNING SPACE / LEVEL LANDING
1.5% CROSS-SLOPE BOTH DIRECTION

- NOTES:
1. SEE HIGHWAY STANDARDS 424001 - 424031 FOR MAX SLOPES AND ADDITIONAL REQUIREMENTS.
 2. SEE HIGHWAY STANDARD 606001 FOR CURB AND GUTTER REQUIREMENTS NEXT TO ADA RAMPS.
 3. ALL CROSS-SLOPES IN THE DIRECTION OF TRAVEL ARE AN ABSOLUTE MAXIMUM OF 2% LAYOUT SHOULD BE AT 1.5% TO ALLOW FOR ERROR WHILE REMAINING WITH THE MAXIMUM SLOPE.
 4. SIDEWALK CURBS ARE SHOWN ONLY AS REQUIRED BY FIELD CONDITIONS AND MAY BE OMITTED IF FOUND TO BE UNNECESSARY.
 5. SIDEWALK CURBS ARE INCLUDED IN THE COST OF SIDEWALK.

DETECTABLE WARNING = 20.0 SQ FT
 SIDEWALK 5" = 157.5 SQ FT

DETECTABLE WARNING = 20.0 SQ FT
 SIDEWALK 5" = 499.0 SQ FT

MERIWETHER BLVD

CH 11 (RIDGE RD)

293

294



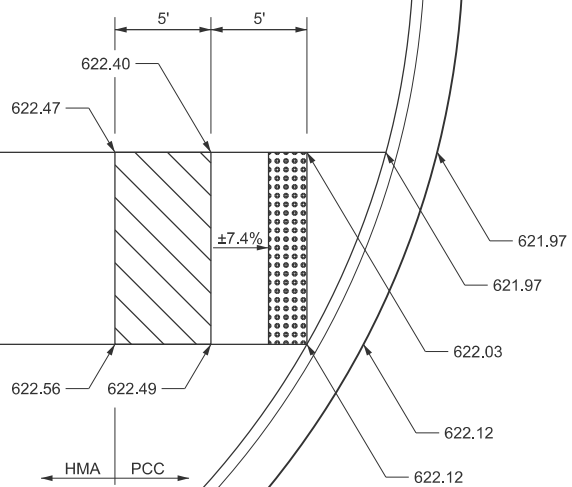
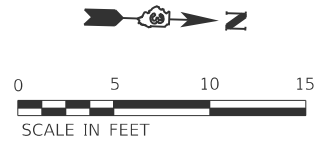
USER NAME = BDeCrane	DESIGNED -	REVISED -
PLOT SCALE = \$\$SCALE\$	DRAWN -	REVISED -
PLOT DATE = 2/6/2026	CHECKED -	REVISED -
	DATE -	REVISED -

KENDALL COUNTY
 HIGHWAY DEPARTMENT

CH 11 (RIDGE RD)
 ADA DETAILS

SCALE: N/A SHEET 4 OF 7 SHEETS STA. TO STA.

RT. NO.	SECTION	COUNTY	TOTAL SHEETS	SHEET NO.
CH11	22-00168-00-RP	KENDALL	367	183
CONTRACT NO. 87899				
ILLINOIS FED. AID PROJECT				



DETECTABLE WARNING = 20.0 SQ FT
 SIDEWALK 5" = 123.1 SQ FT

1109

BLACK RD

SEE ADA SHEET 6 OF 7 FOR THE
 BLACK RD NW QUADRANT DESIGN

- DETECTABLE WARNING
- TURNING SPACE / LEVEL LANDING
1.5% CROSS-SLOPE BOTH DIRECTION

NOTES:

1. SEE HIGHWAY STANDARDS 424001 - 424031 FOR MAX SLOPES AND ADDITIONAL REQUIREMENTS.
2. SEE HIGHWAY STANDARD 606001 FOR CURB AND GUTTER REQUIREMENTS NEXT TO ADA RAMPS.
3. ALL CROSS-SLOPES IN THE DIRECTION OF TRAVEL ARE AN ABSOLUTE MAXIMUM OF 2% LAYOUT SHOULD BE AT 1.5% TO ALLOW FOR ERROR WHILE REMAINING WITH THE MAXIMUM SLOPE.
4. SIDEWALK CURBS ARE SHOWN ONLY AS REQUIRED BY FIELD CONDITIONS AND MAY BE OMITTED IF FOUND TO BE UNNECESSARY.
5. SIDEWALK CURBS ARE INCLUDED IN THE COST OF SIDEWALK.

CH 11 (RIDGE RD)

306

MODEL: ADA-2-BLACK-SW
 FILE NAME: V:\55552 - Ridge Road - Holt to Black - Phase II\CADD\CADD Sheets\552-sh1-ADA.dgn



USER NAME = BDeCrane	DESIGNED -	REVISED -
PLOT SCALE = \$SCALE\$	DRAWN -	REVISED -
PLOT DATE = 2/8/2026	CHECKED -	REVISED -
	DATE -	REVISED -

KENDALL COUNTY
 HIGHWAY DEPARTMENT

CH 11 (RIDGE RD)
 ADA DETAILS


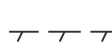
SCALE: N/A SHEET 5 OF 7 SHEETS STA. TO STA.

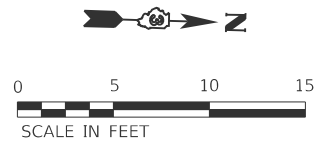
RTE. NO.	SECTION	COUNTY	TOTAL SHEETS	SHEET NO.
CH11	22-00168-00-RP	KENDALL	367	184
CONTRACT NO. 87899				
ILLINOIS FED. AID PROJECT				

MODEL: ADA-3-BLACK-NW
 FILE NAME: V:\5552 - Ridge Road - Holt to Black - Phase II\CADD\CADD Sheets\552-sh1-ADA.dgn

BLACK RD

HMA SURFACE REMOVAL, 2" = 105.0 SQ YD
 COMBINATION CURB AND GUTTER REMOVAL = 42.0 FT

 HMA SURFACE REMOVAL, 2"
 COMBINATION CURB AND GUTTER REMOVAL





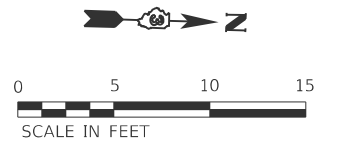
BLACK RD

DETECTABLE WARNING = 33.4 SQ FT
 SIDEWALK 5" = 92.3 SQ FT

NOTES:

- SEE HIGHWAY STANDARDS 424001 - 424031 FOR MAX SLOPES AND ADDITIONAL REQUIREMENTS.
- SEE HIGHWAY STANDARD 606001 FOR CURB AND GUTTER REQUIREMENTS NEXT TO ADA RAMPS.
- ALL CROSS-SLOPES IN THE DIRECTION OF TRAVEL ARE AN ABSOLUTE MAXIMUM OF 2% LAYOUT SHOULD BE AT 1.5% TO ALLOW FOR ERROR WHILE REMAINING WITH THE MAXIMUM SLOPE.
- SIDEWALK CURBS ARE SHOWN ONLY AS REQUIRED BY FIELD CONDITIONS AND MAY BE OMITTED IF FOUND TO BE UNNECESSARY.
- SIDEWALK CURBS ARE INCLUDED IN THE COST OF SIDEWALK.

 DETECTABLE WARNING
 TURNING SPACE / LEVEL LANDING
 1.5% CROSS-SLOPE BOTH DIRECTION



USER NAME = BDeCrane	DESIGNED -	REVISED -
	DRAWN -	REVISED -
PLOT SCALE = \$SCALE\$	CHECKED -	REVISED -
PLOT DATE = 2/8/2026	DATE -	REVISED -

KENDALL COUNTY
 HIGHWAY DEPARTMENT

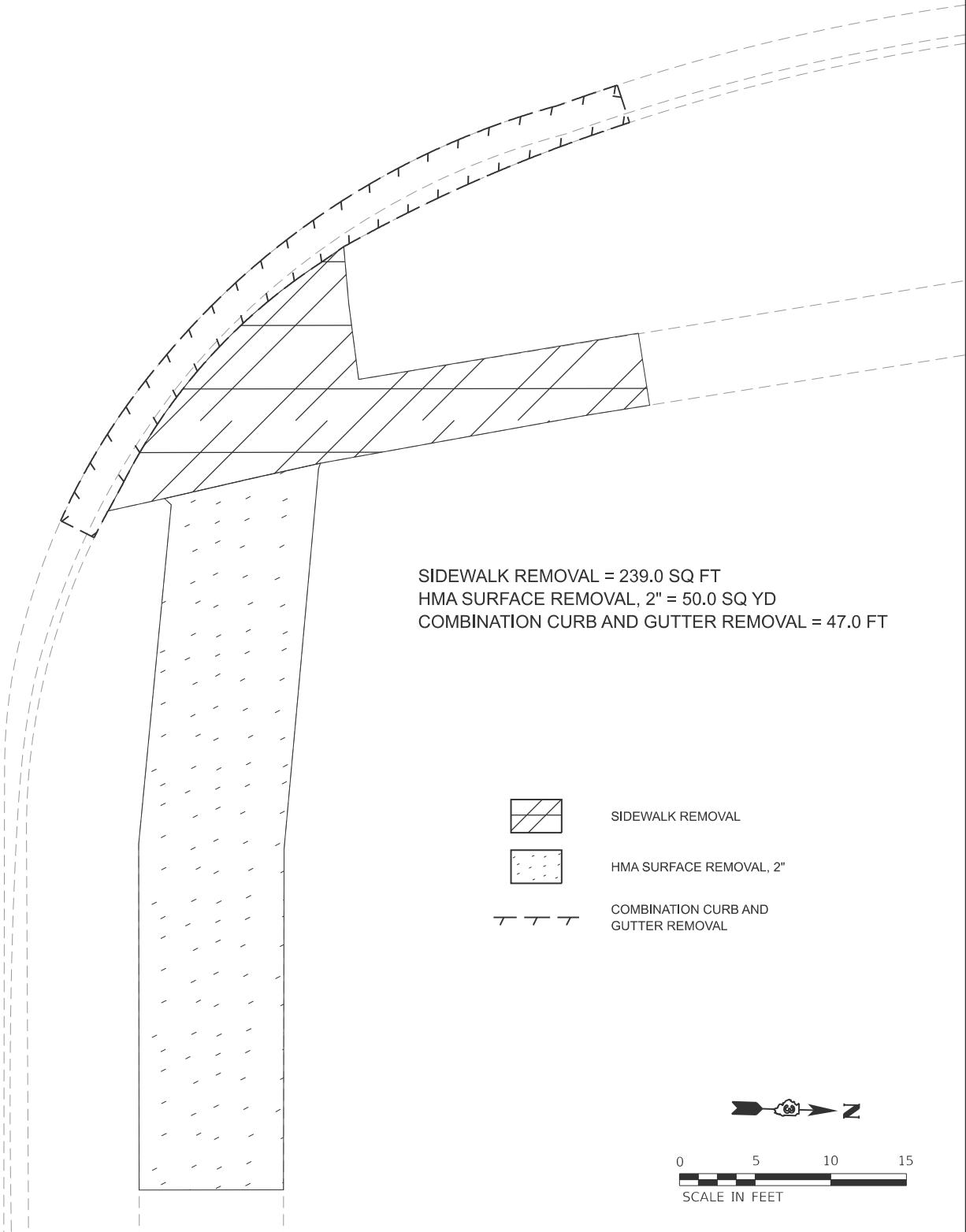
CH 11 (RIDGE RD)
 ADA DETAILS

SCALE: N/A SHEET 6 OF 7 SHEETS STA. TO STA.




RT. NO.	SECTION	COUNTY	TOTAL SHEETS	SHEET NO.
CH11	22-00168-00-RP	KENDALL	367	185
CONTRACT NO. 87899				
ILLINOIS FED. AID PROJECT				

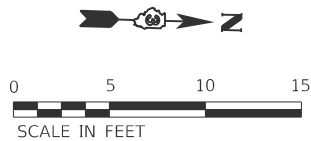
MODEL: ADA-4-BLACK-NE
 FILE NAME: V:\5552 - Ridge Road - Holt to Black - Phase II\CADD\CADD Sheets\552-sh1-ADA.dgn

BLACK RD



SIDEWALK REMOVAL = 239.0 SQ FT
 HMA SURFACE REMOVAL, 2" = 50.0 SQ YD
 COMBINATION CURB AND GUTTER REMOVAL = 47.0 FT

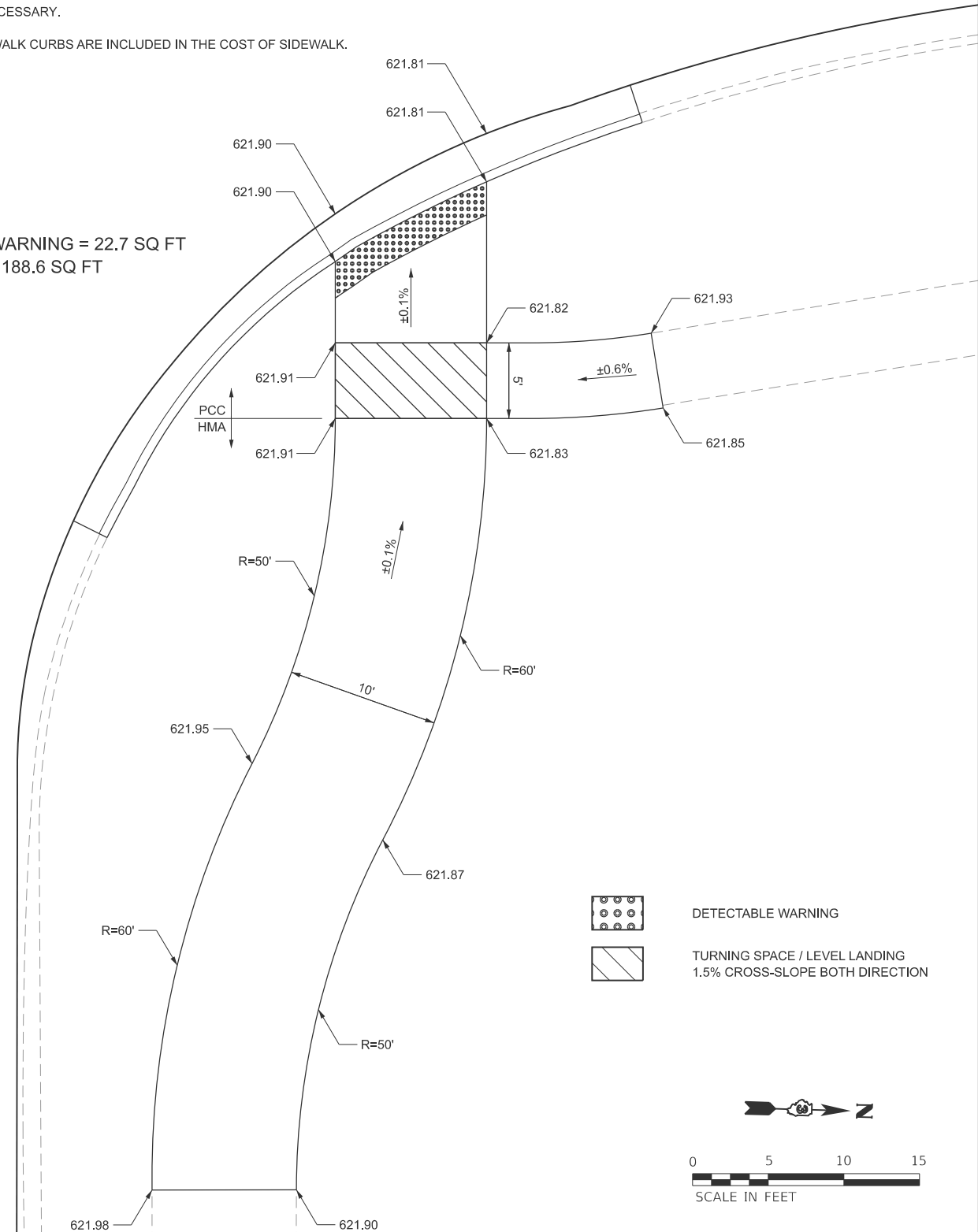
-  SIDEWALK REMOVAL
-  HMA SURFACE REMOVAL, 2"
-  COMBINATION CURB AND GUTTER REMOVAL





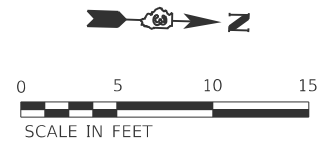
BLACK RD

- NOTES:
- SEE HIGHWAY STANDARDS 424001 - 424031 FOR MAX SLOPES AND ADDITIONAL REQUIREMENTS.
 - SEE HIGHWAY STANDARD 606001 FOR CURB AND GUTTER REQUIREMENTS NEXT TO ADA RAMP.
 - ALL CROSS-SLOPES IN THE DIRECTION OF TRAVEL ARE AN ABSOLUTE MAXIMUM OF 2% LAYOUT SHOULD BE AT 1.5% TO ALLOW FOR ERROR WHILE REMAINING WITH THE MAXIMUM SLOPE.
 - SIDEWALK CURBS ARE SHOWN ONLY AS REQUIRED BY FIELD CONDITIONS AND MAY BE OMITTED IF FOUND TO BE UNNECESSARY.
 - SIDEWALK CURBS ARE INCLUDED IN THE COST OF SIDEWALK.

DETECTABLE WARNING = 22.7 SQ FT
 SIDEWALK 5" = 188.6 SQ FT



-  DETECTABLE WARNING
-  TURNING SPACE / LEVEL LANDING
1.5% CROSS-SLOPE BOTH DIRECTION



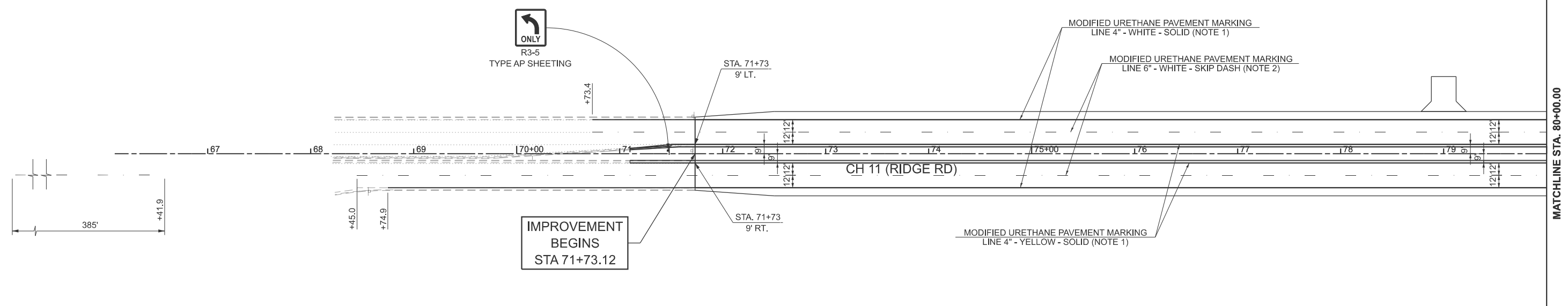
USER NAME = BDeCrane	DESIGNED -	REVISED -
	DRAWN -	REVISED -
PLOT SCALE = \$SCALE\$	CHECKED -	REVISED -
PLOT DATE = 2/6/2026	DATE -	REVISED -

KENDALL COUNTY
 HIGHWAY DEPARTMENT

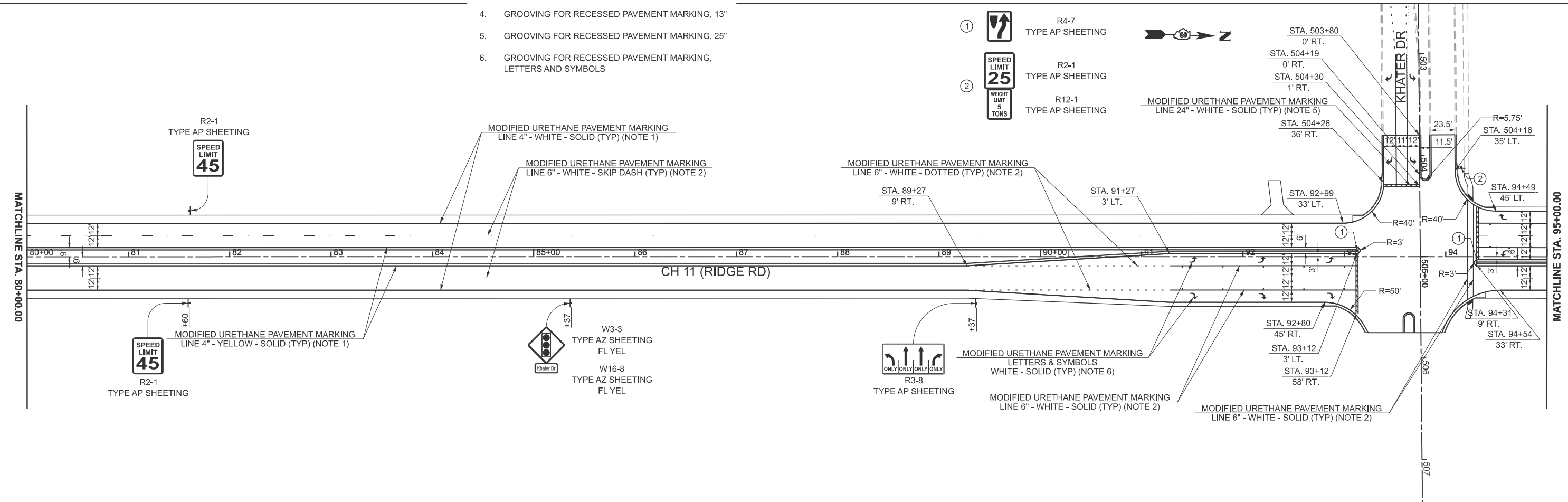
CH 11 (RIDGE RD)
 ADA DETAILS

SCALE: N/A SHEET 7 OF 7 SHEETS STA. TO STA.

RT. NO.	SECTION	COUNTY	TOTAL SHEETS	SHEET NO.
CH11	22-00168-00-RP	KENDALL	367	186
CONTRACT NO. 87899				
ILLINOIS FED. AID PROJECT				



- NOTES:
- GROOVING FOR RECESSED PAVEMENT MARKING, 5"
 - GROOVING FOR RECESSED PAVEMENT MARKING, 7"
 - GROOVING FOR RECESSED PAVEMENT MARKING, 9"
 - GROOVING FOR RECESSED PAVEMENT MARKING, 13"
 - GROOVING FOR RECESSED PAVEMENT MARKING, 25"
 - GROOVING FOR RECESSED PAVEMENT MARKING, LETTERS AND SYMBOLS



MODEL: PFL_RIDGE - Plan 1 (Sheet)
FILE NAME: Y:\5552 - Ridge Road - Holt to Black - Phase II\CADD\CADD Sheets\5552-sh1-pmk.dgn



USER NAME = BWedemier
DESIGNED -
DRAWN -
PLOT SCALE = \$SCALES
CHECKED -
PLOT DATE = 2/8/2026
DATE -

DESIGNED -
DRAWN -
CHECKED -
DATE -

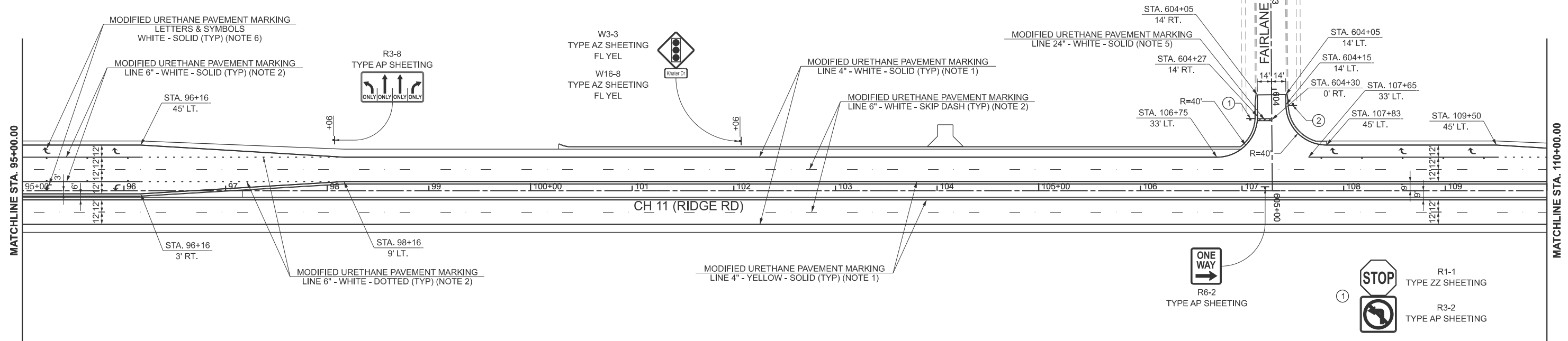
REVISED -
REVISED -
REVISED -
REVISED -

**KENDALL COUNTY
HIGHWAY DEPARTMENT**

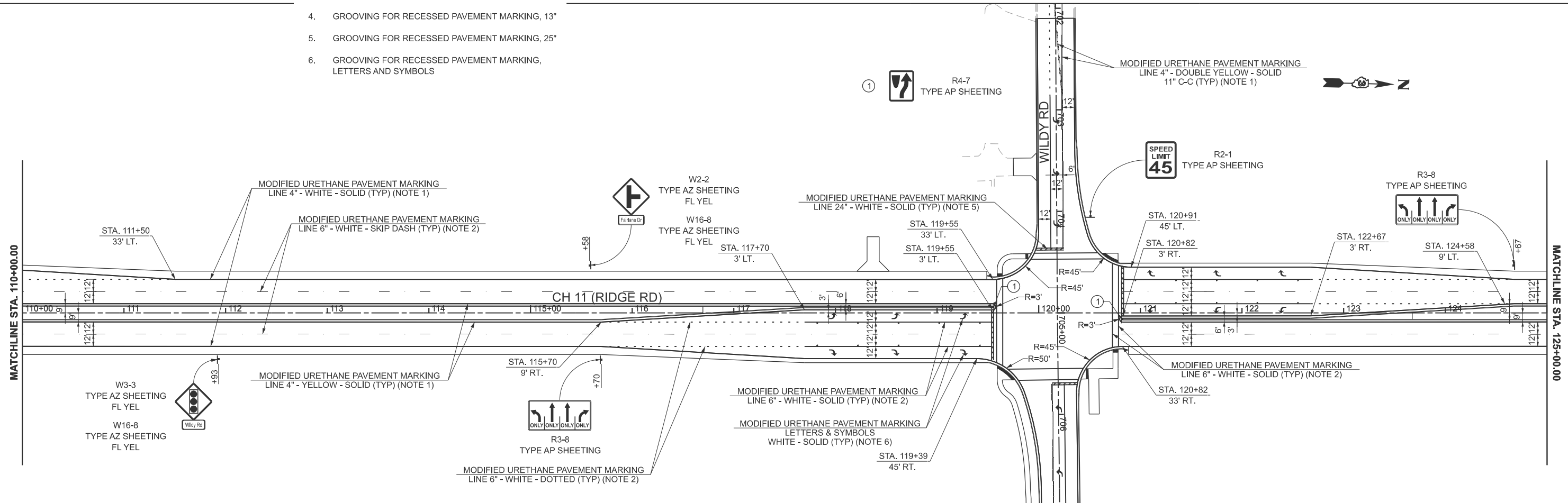
**CH 11 (RIDGE RD)
PAVEMENT MARKING AND SIGNAGE PLAN**

SCALE: 1"=50' SHEET 1 OF 11 SHEETS STA. 65+00.00 TO STA. 95+00.00

ROUTE NO. CH11	SECTION 22-00168-00-RP	COUNTY KENDALL	TOTAL SHEETS 367	SHEET NO. 187
CONTRACT NO. 87899				
ILLINOIS FED. AID PROJECT				



- NOTES:
- GROOVING FOR RECESSED PAVEMENT MARKING, 5"
 - GROOVING FOR RECESSED PAVEMENT MARKING, 7"
 - GROOVING FOR RECESSED PAVEMENT MARKING, 9"
 - GROOVING FOR RECESSED PAVEMENT MARKING, 13"
 - GROOVING FOR RECESSED PAVEMENT MARKING, 25"
 - GROOVING FOR RECESSED PAVEMENT MARKING, LETTERS AND SYMBOLS



MODEL: PFL_RIDGE - Plan 3 (Sheet) FILE NAME: V:\5352 - Ridge Road - Holt to Black - Phase II\CADD\CADD Sheets\5352-sh1-pmk.dgn



USER NAME =	BWedemeyer
PLOT SCALE =	\$\$SCALE\$
PLOT DATE =	2/8/2026

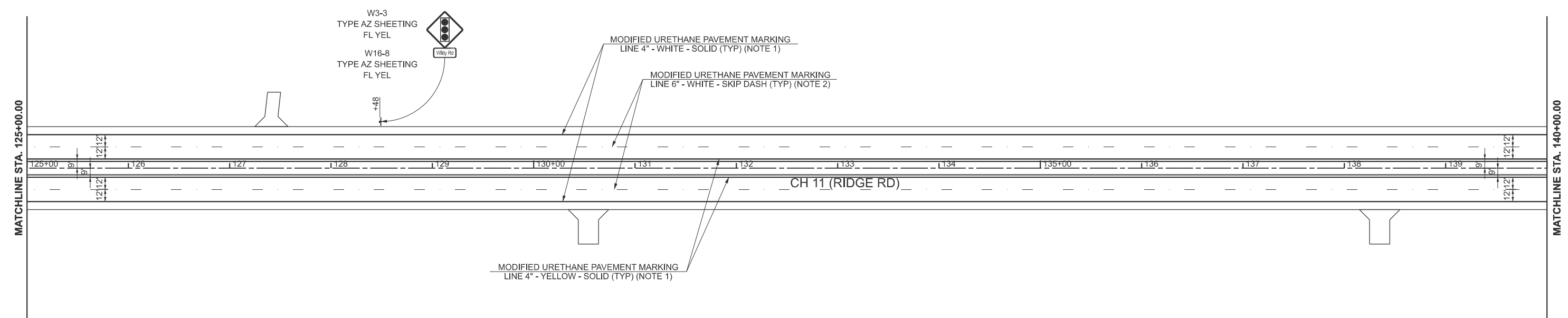
DESIGNED -	REVISD -
DRAWN -	REVISD -
CHECKED -	REVISD -
DATE -	REVISD -

**KENDALL COUNTY
HIGHWAY DEPARTMENT**

**CH 11 (RIDGE RD)
PAVEMENT MARKING AND SIGNAGE PLAN**

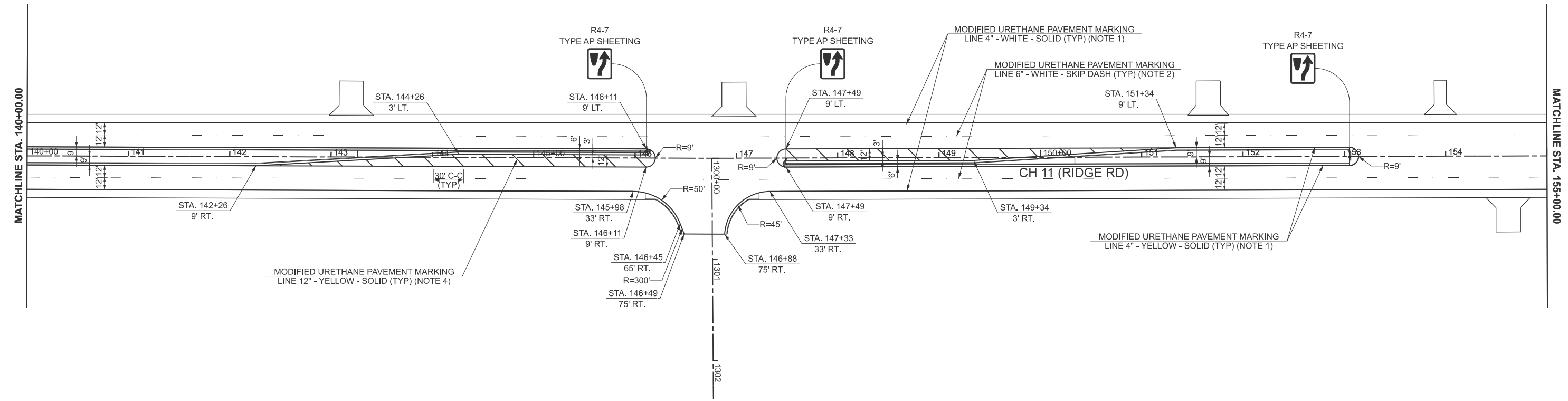
SCALE: 1"=50' SHEET 2 OF 11 SHEETS STA. 95+00.00 TO STA. 125+00.00

RT. NO.	SECTION	COUNTY	TOTAL SHEETS	SHEET NO.
CH11	22-00168-00-RP	KENDALL	367	188
CONTRACT NO. 87899				
ILLINOIS FED. AID PROJECT				



NOTES:

1. GROOVING FOR RECESSED PAVEMENT MARKING, 5"
2. GROOVING FOR RECESSED PAVEMENT MARKING, 7"
3. GROOVING FOR RECESSED PAVEMENT MARKING, 9"
4. GROOVING FOR RECESSED PAVEMENT MARKING, 13"
5. GROOVING FOR RECESSED PAVEMENT MARKING, 25"
6. GROOVING FOR RECESSED PAVEMENT MARKING, LETTERS AND SYMBOLS



MODEL: PFL_RIDGE - Plan 5 (Sheet)
FILE NAME: Y:\5552 - Ridge Road - Holt to Black - Phase II\CADD\CADD Sheets\5552-sh1-pmk.dgn



USER NAME = BWedemeler
PLOT SCALE = \$\$SCALE\$
PLOT DATE = 2/8/2026

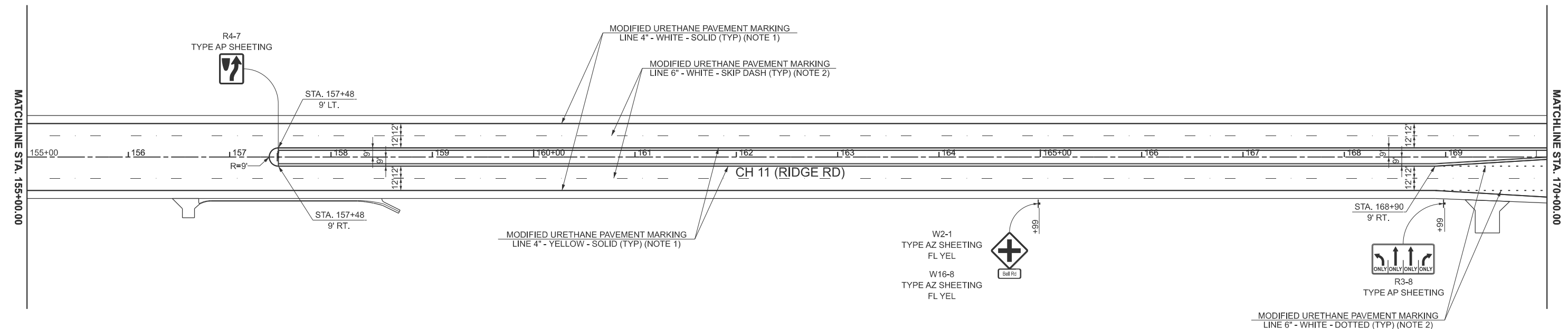
DESIGNED -	REVISED -
DRAWN -	REVISED -
CHECKED -	REVISED -
DATE -	REVISED -

**KENDALL COUNTY
HIGHWAY DEPARTMENT**

**CH 11 (RIDGE RD)
PAVEMENT MARKING AND SIGNAGE PLAN**

SCALE: 1"=50' SHEET 3 OF 11 SHEETS STA. 125+00.00 TO STA. 155+00.00

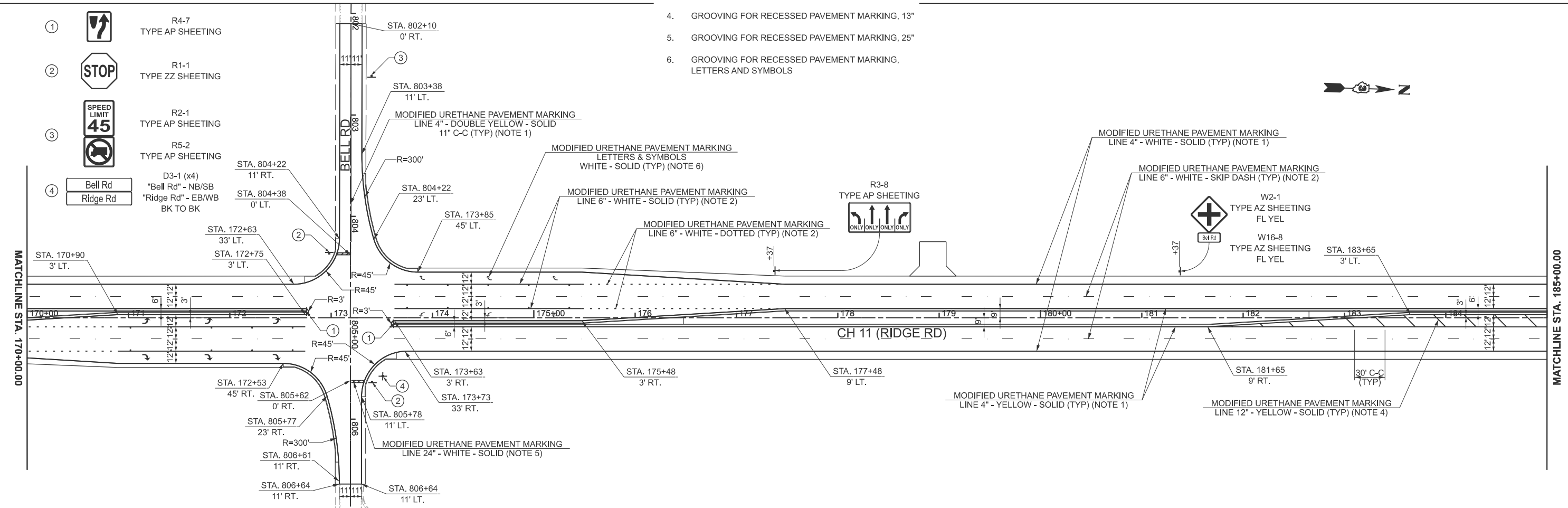
RTE. NO.	SECTION	COUNTY	TOTAL SHEETS	SHEET NO.
CH11	22-00168-00-RP	KENDALL	367	189
CONTRACT NO. 87899			ILLINOIS FED. AID PROJECT	



NOTES:

1. GROOVING FOR RECESSED PAVEMENT MARKING, 5"
2. GROOVING FOR RECESSED PAVEMENT MARKING, 7"
3. GROOVING FOR RECESSED PAVEMENT MARKING, 9"
4. GROOVING FOR RECESSED PAVEMENT MARKING, 13"
5. GROOVING FOR RECESSED PAVEMENT MARKING, 25"
6. GROOVING FOR RECESSED PAVEMENT MARKING, LETTERS AND SYMBOLS

- ① R4-7 TYPE AP SHEETING
 - ② R1-1 TYPE ZZ SHEETING
 - ③ R2-1 TYPE AP SHEETING
 - ④ R5-2 TYPE AP SHEETING
- D3-1 (x4)
"Bell Rd" - NB/SB
"Ridge Rd" - EB/WB
BK TO BK



MODEL: P18_RIDGE - Plan 7 (Sheet)
FILE NAME: Y:\5552 - Ridge Road - Holt to Black - Phase II\CADD\CADD Sheets\5552-sh1-pmk.dgn



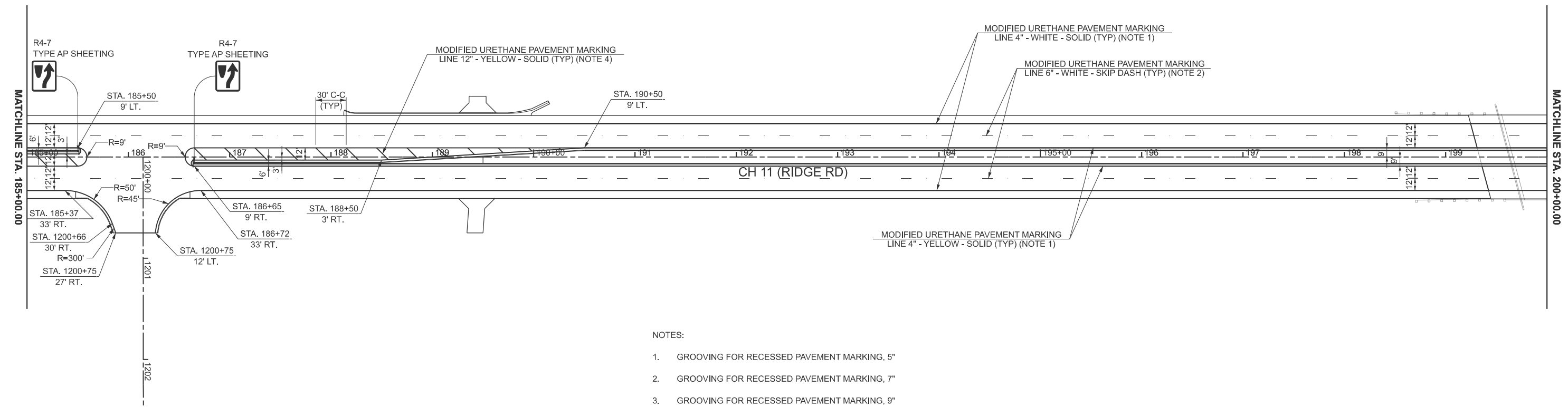
USER NAME = BWedemder	DESIGNED -	REVISED -
PLOT SCALE = \$SCALE\$	DRAWN -	REVISED -
PLOT DATE = 2/8/2026	CHECKED -	REVISED -
	DATE -	REVISED -

**KENDALL COUNTY
HIGHWAY DEPARTMENT**

**CH 11 (RIDGE RD)
PAVEMENT MARKING AND SIGNAGE PLAN**

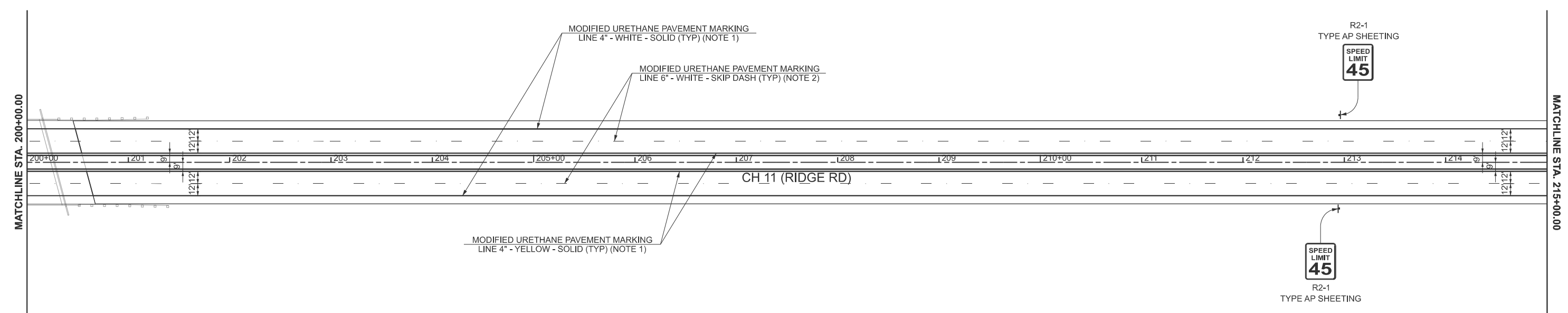
SCALE: 1"=50' SHEET 4 OF 11 SHEETS STA. 155+00.00 TO STA. 185+00.00

RT. NO.	SECTION	COUNTY	TOTAL SHEETS	SHEET NO.
CH11	22-00168-00-RP	KENDALL	367	190
CONTRACT NO. 87899				
ILLINOIS FED. AID PROJECT				



NOTES:

1. GROOVING FOR RECESSED PAVEMENT MARKING, 5"
2. GROOVING FOR RECESSED PAVEMENT MARKING, 7"
3. GROOVING FOR RECESSED PAVEMENT MARKING, 9"
4. GROOVING FOR RECESSED PAVEMENT MARKING, 13"
5. GROOVING FOR RECESSED PAVEMENT MARKING, 25"
6. GROOVING FOR RECESSED PAVEMENT MARKING, LETTERS AND SYMBOLS



MODEL: PFL_RIDGE - Plan 9 (Sheet)
FILE NAME: Y:\5552 - Ridge Road - Holt to Black - Phase II\CADD\CADD Sheets\5552-sh1-pmk.dgn



USER NAME = BWedemeler
DESIGNED -
DRAWN -
PLOT SCALE = \$\$SCALE\$\$
PLOT DATE = 2/8/2026

CHECKED -
DATE -

REVISED -
REVISED -
REVISED -
REVISED -

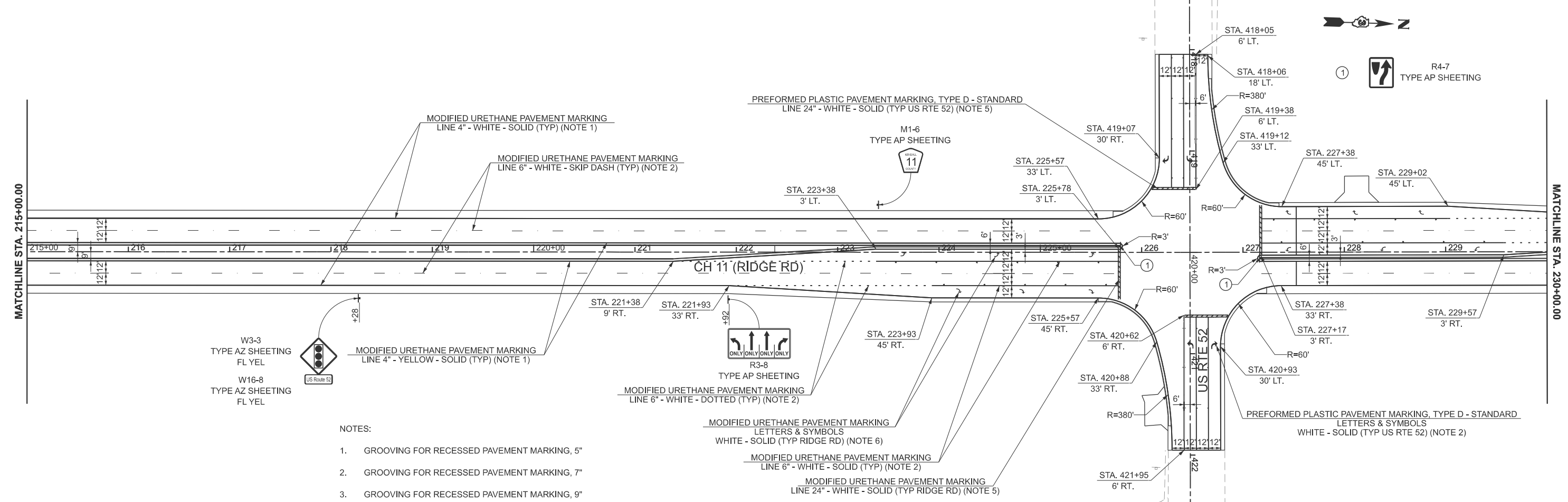
**KENDALL COUNTY
HIGHWAY DEPARTMENT**

**CH 11 (RIDGE RD)
PAVEMENT MARKING AND SIGNAGE PLAN**

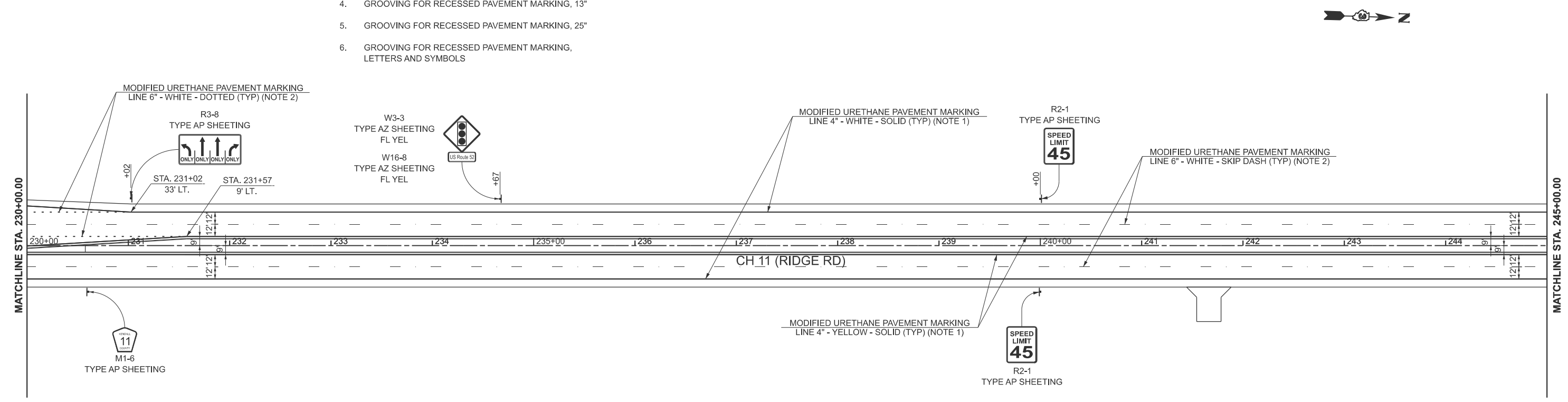
SCALE: 1"=50' SHEET 5 OF 11 SHEETS STA. 185+00.00 TO STA. 215+00.00

RT. NO.	SECTION	COUNTY	TOTAL SHEETS	SHEET NO.
CH11	22-00168-00-RP	KENDALL	367	191
CONTRACT NO. 87899				
ILLINOIS FED. AID PROJECT				

MODEL: PFL_RIDGE - Plan 11 [Sheet]
 FILE NAME: Y:\5352 - Ridge Road - Holt to Black - Phase II\CADD\CADD Sheets\5352-sh1-pmk.dgn



- NOTES:
- GROOVING FOR RECESSED PAVEMENT MARKING, 5"
 - GROOVING FOR RECESSED PAVEMENT MARKING, 7"
 - GROOVING FOR RECESSED PAVEMENT MARKING, 9"
 - GROOVING FOR RECESSED PAVEMENT MARKING, 13"
 - GROOVING FOR RECESSED PAVEMENT MARKING, 25"
 - GROOVING FOR RECESSED PAVEMENT MARKING, LETTERS AND SYMBOLS



USER NAME = BWedemder
 PLOT SCALE = \$SCALES\$
 PLOT DATE = 2/8/2026

DESIGNED -
 DRAWN -
 CHECKED -
 DATE -

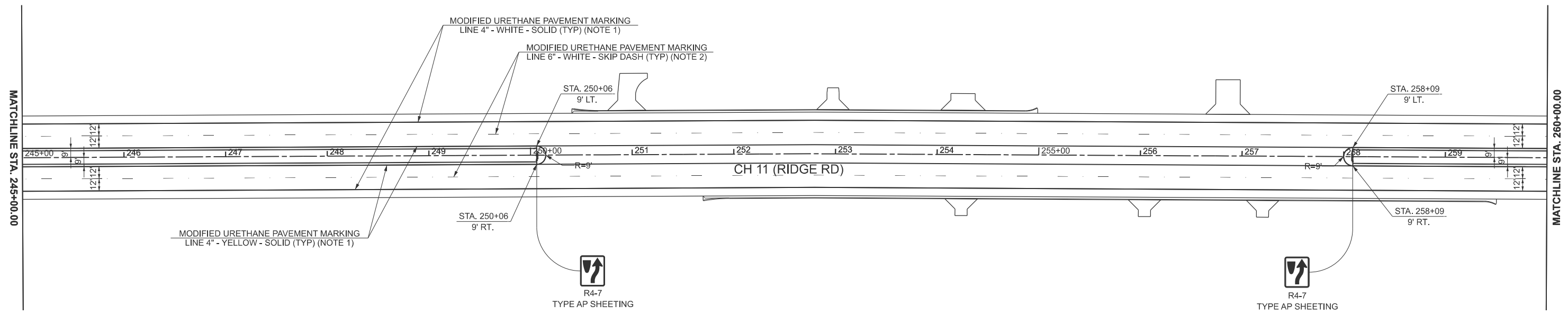
REVISED -
 REVISED -
 REVISED -
 REVISED -

**KENDALL COUNTY
 HIGHWAY DEPARTMENT**

**CH 11 (RIDGE RD)
 PAVEMENT MARKING AND SIGNAGE PLAN**

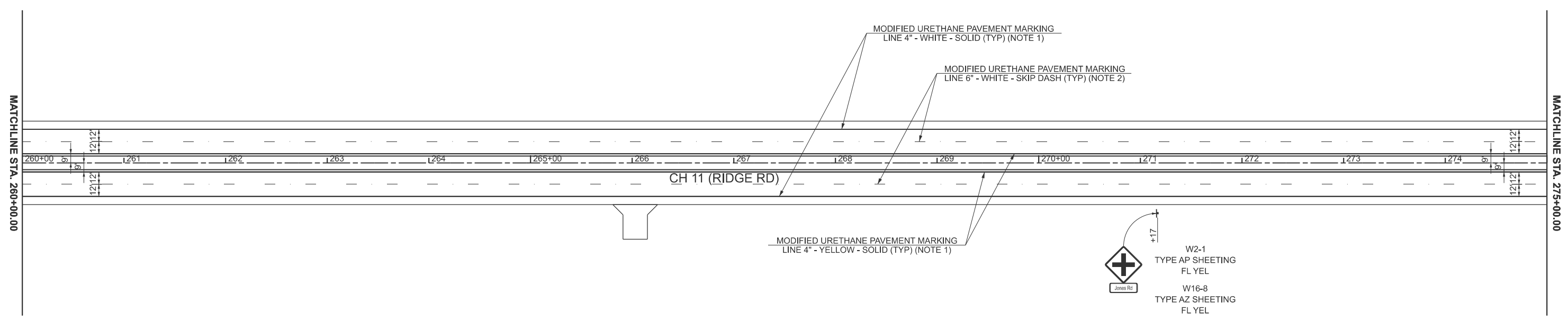
SCALE: 1"=50' SHEET 6 OF 11 SHEETS STA. 215+00.00 TO STA. 245+00.00

RT. NO.	SECTION	COUNTY	TOTAL SHEETS	SHEET NO.
CH11	22-00168-00-RP	KENDALL	367	192
CONTRACT NO. 87899				
ILLINOIS FED. AID PROJECT				



NOTES:

1. GROOVING FOR RECESSED PAVEMENT MARKING, 5"
2. GROOVING FOR RECESSED PAVEMENT MARKING, 7"
3. GROOVING FOR RECESSED PAVEMENT MARKING, 9"
4. GROOVING FOR RECESSED PAVEMENT MARKING, 13"
5. GROOVING FOR RECESSED PAVEMENT MARKING, 25"
6. GROOVING FOR RECESSED PAVEMENT MARKING, LETTERS AND SYMBOLS



MODEL: PFL_RIDGE - Plan 13 [Sheet]
 FILE NAME: Y:\5552 - Ridge Road - Holt to Black - Phase II\CADD\CADD Sheets\5552-sh1-pmk.dgn



USER NAME = BWedemeler
 PLOT SCALE = \$\$SCALE\$\$
 PLOT DATE = 2/8/2026

DESIGNED -
 DRAWN -
 CHECKED -
 DATE -

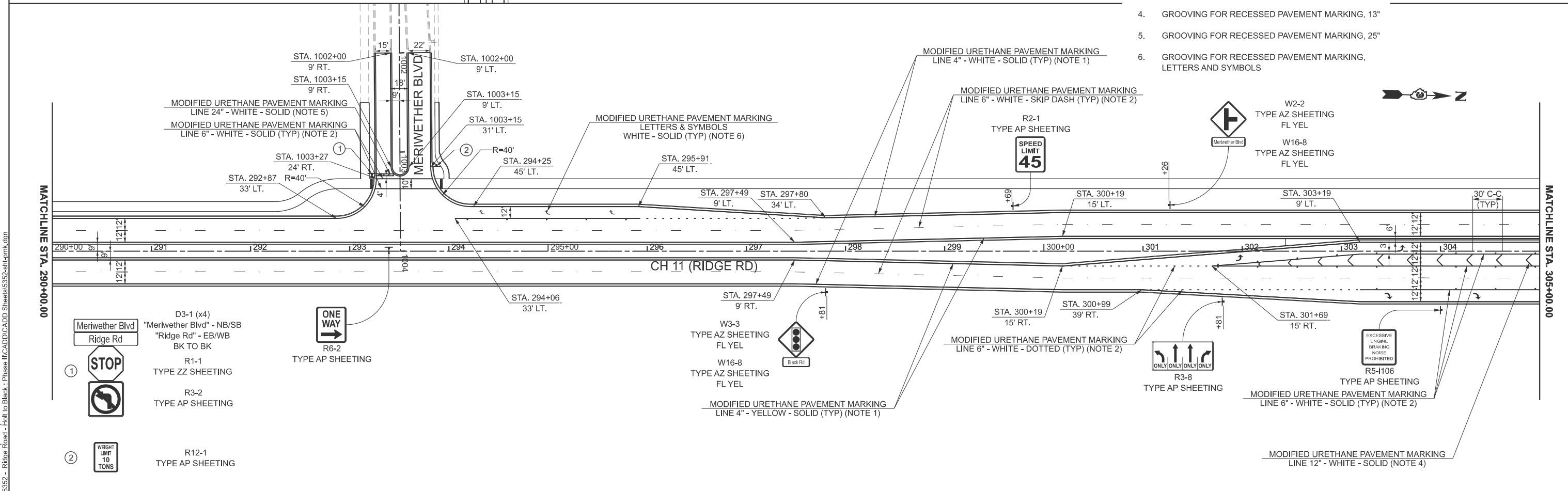
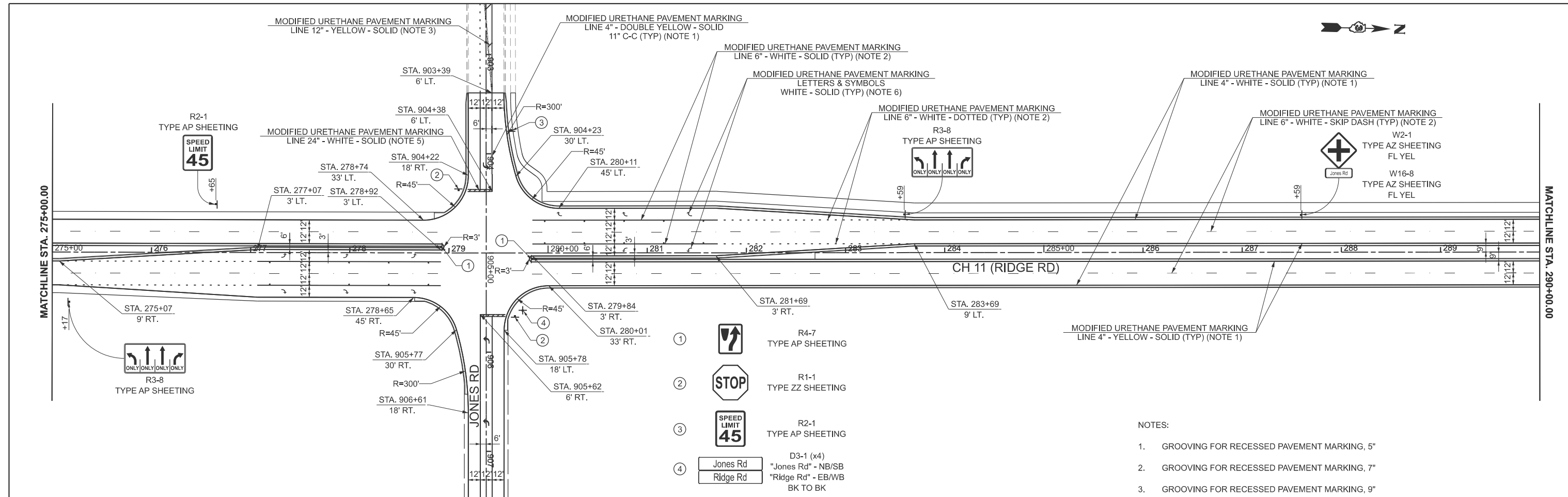
REVISED -
 REVISED -
 REVISED -
 REVISED -

**KENDALL COUNTY
HIGHWAY DEPARTMENT**

**CH 11 (RIDGE RD)
PAVEMENT MARKING AND SIGNAGE PLAN**

SCALE: 1"=50' SHEET 7 OF 11 SHEETS STA. 245+00.00 TO STA. 275+00.00

RTE. NO.	SECTION	COUNTY	TOTAL SHEETS	SHEET NO.
CH11	22-00168-00-RP	KENDALL	367	193
CONTRACT NO. 87899				
ILLINOIS FED. AID PROJECT				



- NOTES:
- GROOVING FOR RECESSED PAVEMENT MARKING, 5"
 - GROOVING FOR RECESSED PAVEMENT MARKING, 7"
 - GROOVING FOR RECESSED PAVEMENT MARKING, 9"
 - GROOVING FOR RECESSED PAVEMENT MARKING, 13"
 - GROOVING FOR RECESSED PAVEMENT MARKING, 25"
 - GROOVING FOR RECESSED PAVEMENT MARKING, LETTERS AND SYMBOLS

MODEL: PFL_RIDGE - Plan 15 (Sheet)
 FILE NAME: Y:\5552 - Ridge Road - Roll to Black - Phase II\CADD\CADD Sheets\5552-sh1-pmk.dgn



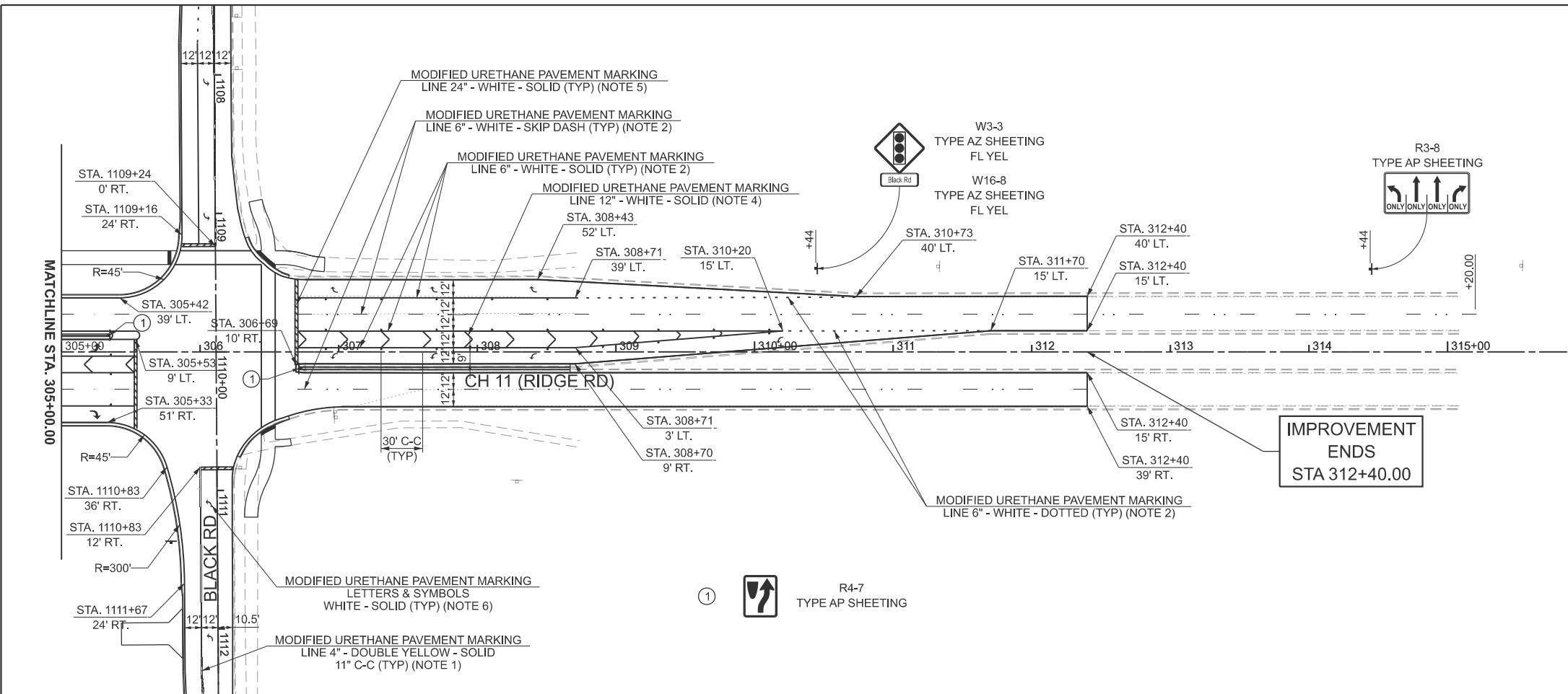
USER NAME = BWedemder	DESIGNED -	REVISED -
PLOT SCALE = \$SCALE\$	DRAWN -	REVISED -
PLOT DATE = 2/8/2026	CHECKED -	REVISED -
	DATE -	REVISED -

**KENDALL COUNTY
HIGHWAY DEPARTMENT**

**CH 11 (RIDGE RD)
PAVEMENT MARKING AND SIGNAGE PLAN**

SCALE: 1"=50' SHEET 8 OF 11 SHEETS STA. 275+00.00 TO STA. 305+00.00

RTE. NO.	SECTION	COUNTY	TOTAL SHEETS	SHEET NO.
CH11	22-00168-00-RP	KENDALL	367	194
CONTRACT NO. 87899				
ILLINOIS FED. AID PROJECT				



NOTES:

1. GROOVING FOR RECESSED PAVEMENT MARKING, 5"
2. GROOVING FOR RECESSED PAVEMENT MARKING, 7"
3. GROOVING FOR RECESSED PAVEMENT MARKING, 9"
4. GROOVING FOR RECESSED PAVEMENT MARKING, 13"
5. GROOVING FOR RECESSED PAVEMENT MARKING, 25"
6. GROOVING FOR RECESSED PAVEMENT MARKING, LETTERS AND SYMBOLS

MODEL: PFL_RIDGE - Plan 17 [Sheet]
 FILE NAME: Y:\5552 - Ridge Road - Holt to Black - Phase II\CADD\CADD Sheets\552-sh1-pmk.dgn



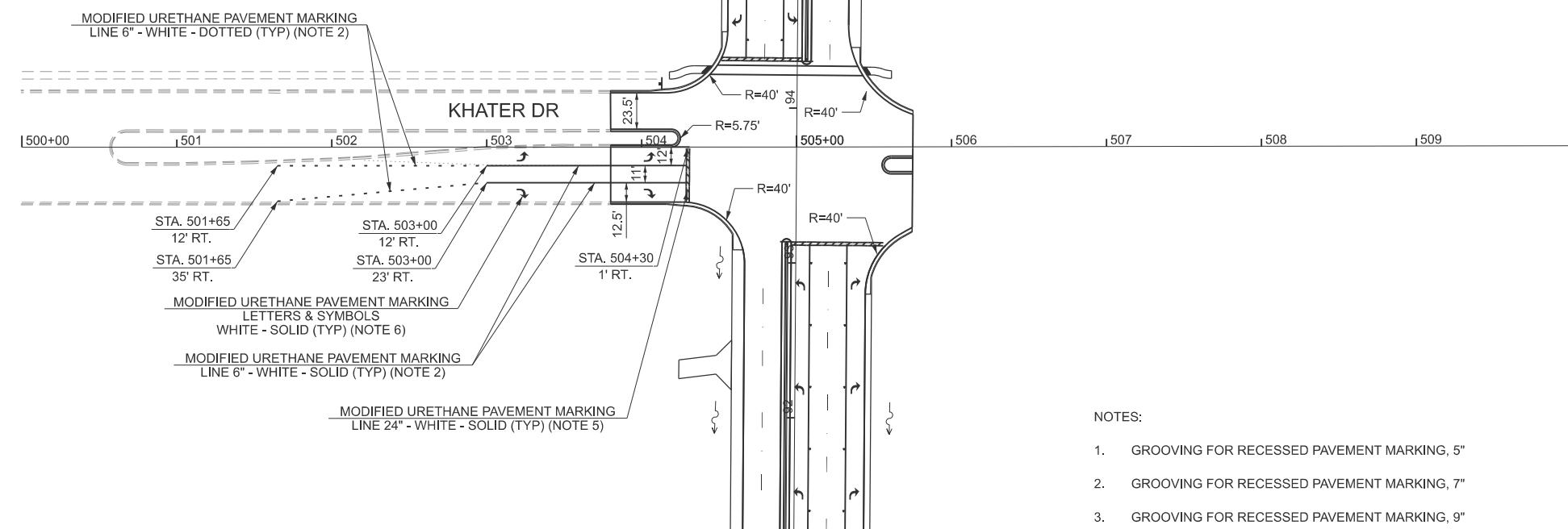
USER NAME = BWedemeyer	DESIGNED -	REVISED -
	DRAWN -	REVISED -
PLOT SCALE = \$SCALE\$	CHECKED -	REVISED -
PLOT DATE = 2/8/2026	DATE -	REVISED -

**KENDALL COUNTY
HIGHWAY DEPARTMENT**

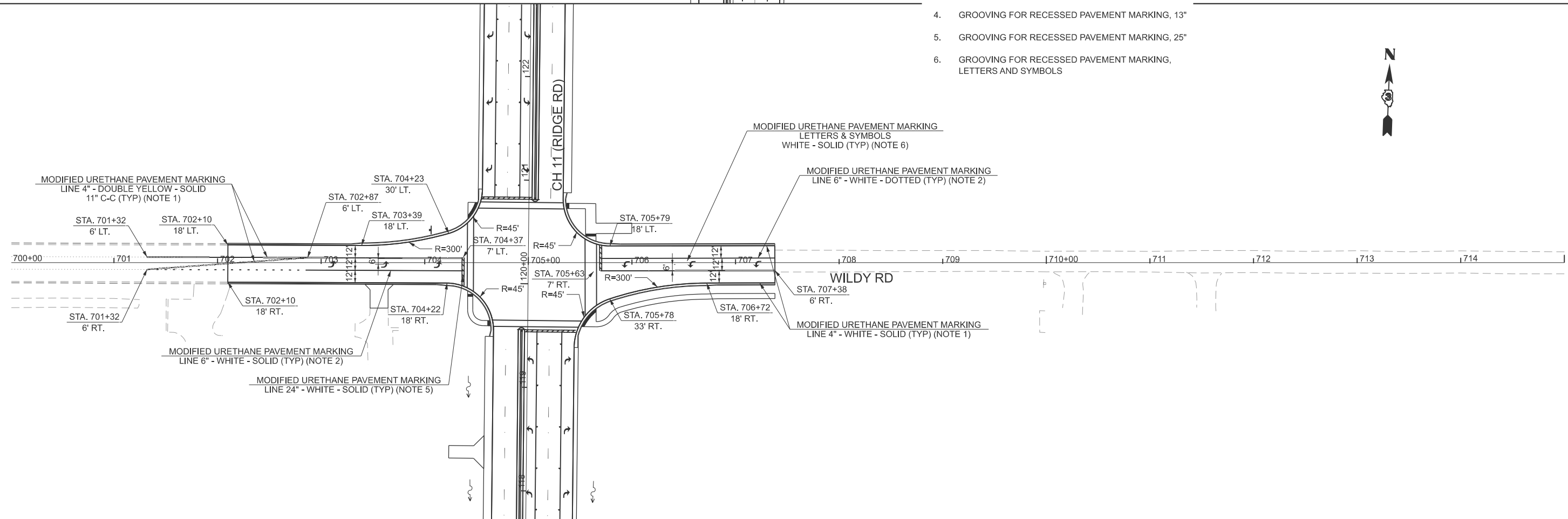
**CH 11 (RIDGE RD)
PAVEMENT MARKING AND SIGNAGE PLAN**

SCALE: 1"=50' SHEET 9 OF 11 SHEETS STA. 305+00.00 TO STA. 320+00.00

RTE. NO.	SECTION	COUNTY	TOTAL SHEETS	SHEET NO.
CH11	22-00168-00-RP	KENDALL	367	195
CONTRACT NO. 87899				
ILLINOIS FED. AID PROJECT				



- NOTES:
- GROOVING FOR RECESSED PAVEMENT MARKING, 5"
 - GROOVING FOR RECESSED PAVEMENT MARKING, 7"
 - GROOVING FOR RECESSED PAVEMENT MARKING, 9"
 - GROOVING FOR RECESSED PAVEMENT MARKING, 13"
 - GROOVING FOR RECESSED PAVEMENT MARKING, 25"
 - GROOVING FOR RECESSED PAVEMENT MARKING, LETTERS AND SYMBOLS



MODEL: PK_KHATER - Plan 20 (Sheet)
FILE NAME: V:\55552 - Ridge Road - Holt to Black - Phase II\CADD\CADD Sheets\5552-sh1-pmk.dgn



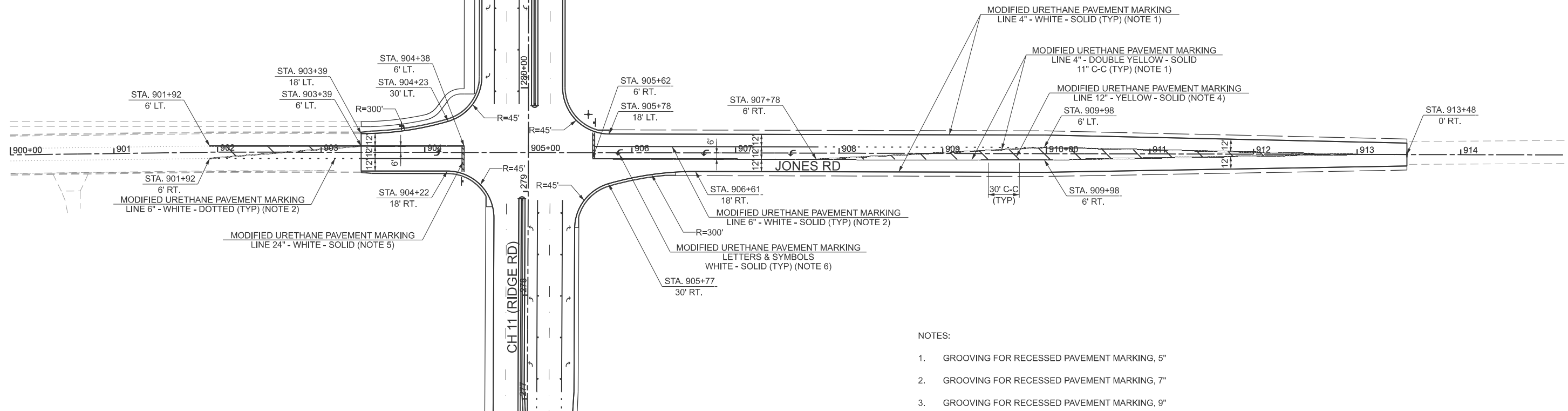
USER NAME = BWedemeyer	DESIGNED -	REVISED -
PLOT SCALE = \$SCALE\$	DRAWN -	REVISED -
PLOT DATE = 2/8/2026	CHECKED -	REVISED -
	DATE -	REVISED -

**KENDALL COUNTY
HIGHWAY DEPARTMENT**

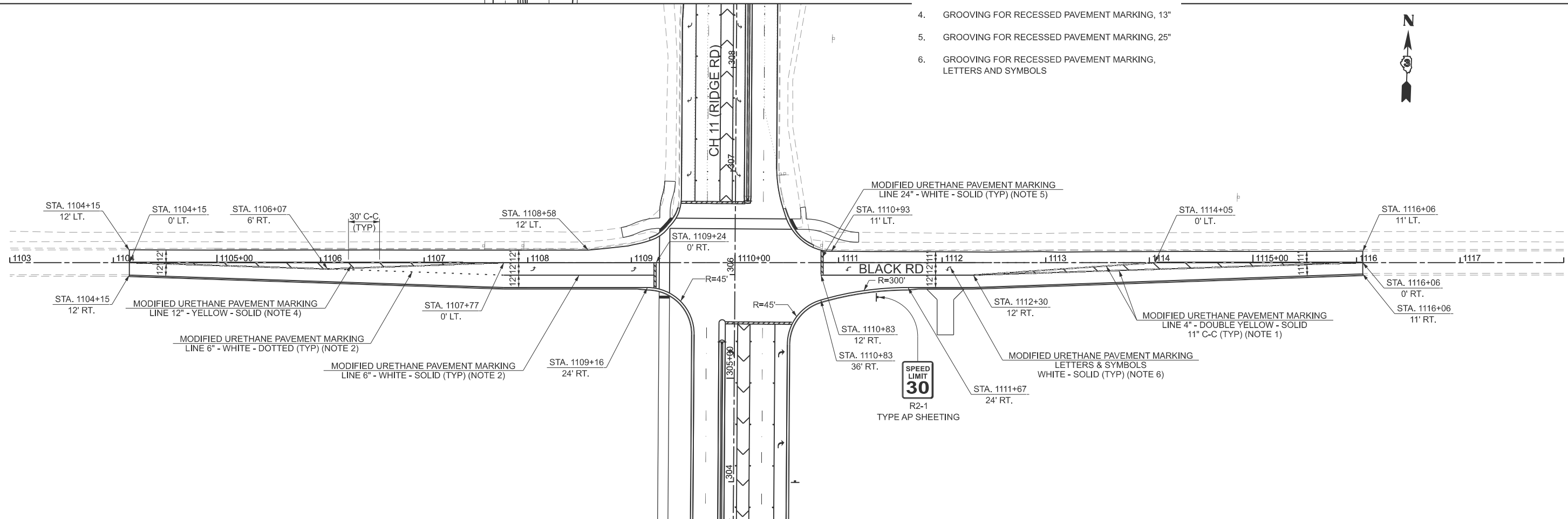
**CH 11 (RIDGE RD)
PAVEMENT MARKING AND SIGNAGE PLAN**

SCALE: 1"=50' SHEET 10 OF 11 SHEETS STA. 900+00.00 TO STA. 915+00.00

RT. NO.	SECTION	COUNTY	TOTAL SHEETS	SHEET NO.
CH11	22-00168-00-RP	KENDALL	367	196
CONTRACT NO. 87899				
ILLINOIS FED. AID PROJECT				



- NOTES:
- GROOVING FOR RECESSED PAVEMENT MARKING, 5"
 - GROOVING FOR RECESSED PAVEMENT MARKING, 7"
 - GROOVING FOR RECESSED PAVEMENT MARKING, 9"
 - GROOVING FOR RECESSED PAVEMENT MARKING, 13"
 - GROOVING FOR RECESSED PAVEMENT MARKING, 25"
 - GROOVING FOR RECESSED PAVEMENT MARKING, LETTERS AND SYMBOLS



MODEL: PFL_JONES - Plan 18 (Sheet)
FILE NAME: V:\5552 - Ridge Road - Holt to Black - Phase II\CADD\CADD Sheets\5552-sh1-pmk.dgn



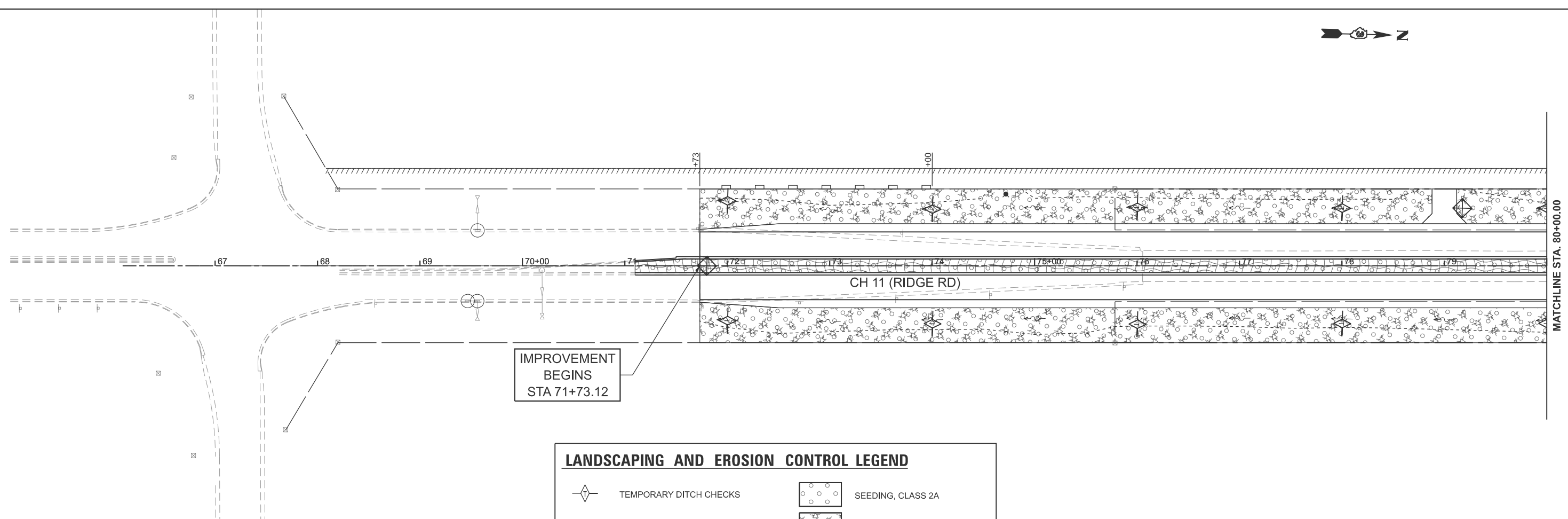
USER NAME = BWedemeyer	DESIGNED -	REVISED -
	DRAWN -	REVISED -
PLOT SCALE = \$SCALES	CHECKED -	REVISED -
PLOT DATE = 2/8/2026	DATE -	REVISED -

**KENDALL COUNTY
HIGHWAY DEPARTMENT**

**CH 11 (RIDGE RD)
PAVEMENT MARKING AND SIGNAGE PLAN**

SCALE: 1"=50' SHEET 11 OF 11 SHEETS STA. 900+00.00 TO STA. 915+00.00

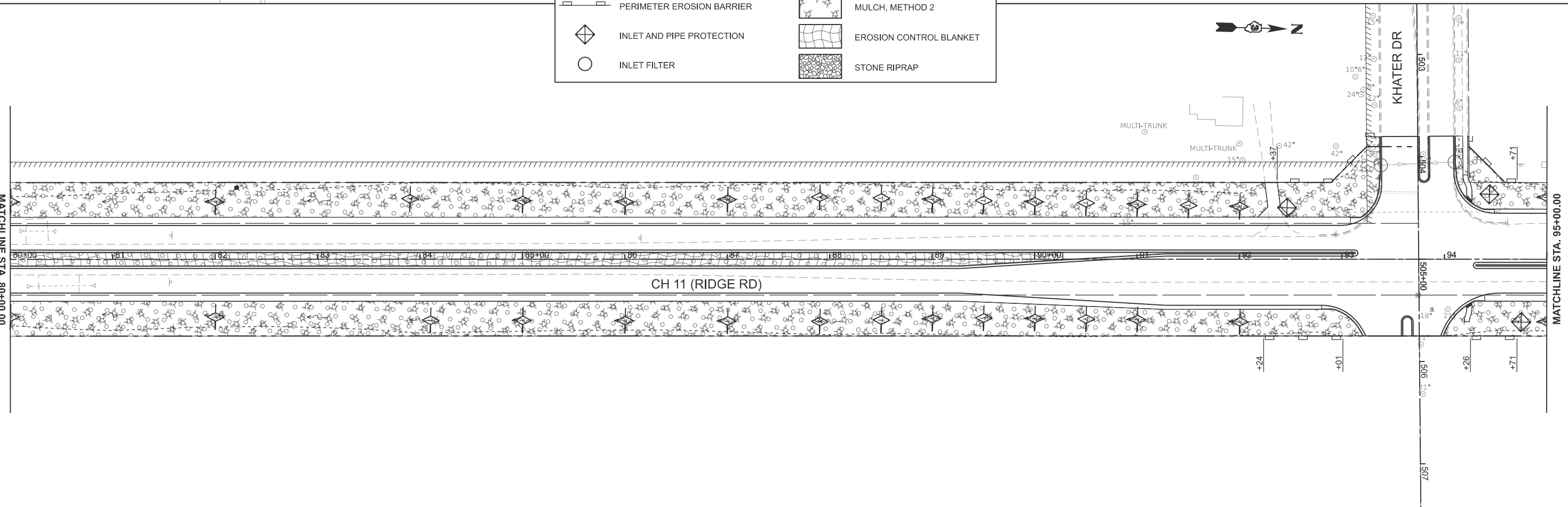
RTE. NO.	SECTION	COUNTY	TOTAL SHEETS	SHEET NO.
CH11	22-00168-00-RP	KENDALL	367	197
CONTRACT NO. 87899				
ILLINOIS FED. AID PROJECT				



MATCHLINE STA. 80+00.00

LANDSCAPING AND EROSION CONTROL LEGEND

	TEMPORARY DITCH CHECKS		SEEDING, CLASS 2A
	PERIMETER EROSION BARRIER		MULCH, METHOD 2
	INLET AND PIPE PROTECTION		EROSION CONTROL BLANKET
	INLET FILTER		STONE RIPRAP



MATCHLINE STA. 80+00.00

MATCHLINE STA. 95+00.00

MODEL: PFL_RIDGE - Plan 1 (Sheet)
FILE NAME: Y:\5352 - Ridge Road - Holt to Black - Phase II\CADD\CADD Sheets\5352-sh1-erosion.dgn



USER NAME = BWedemeyer	DESIGNED -	REVISED -
	DRAWN -	REVISED -
PLOT SCALE = \$\$SCALE\$	CHECKED -	REVISED -
PLOT DATE = 2/8/2026	DATE -	REVISED -

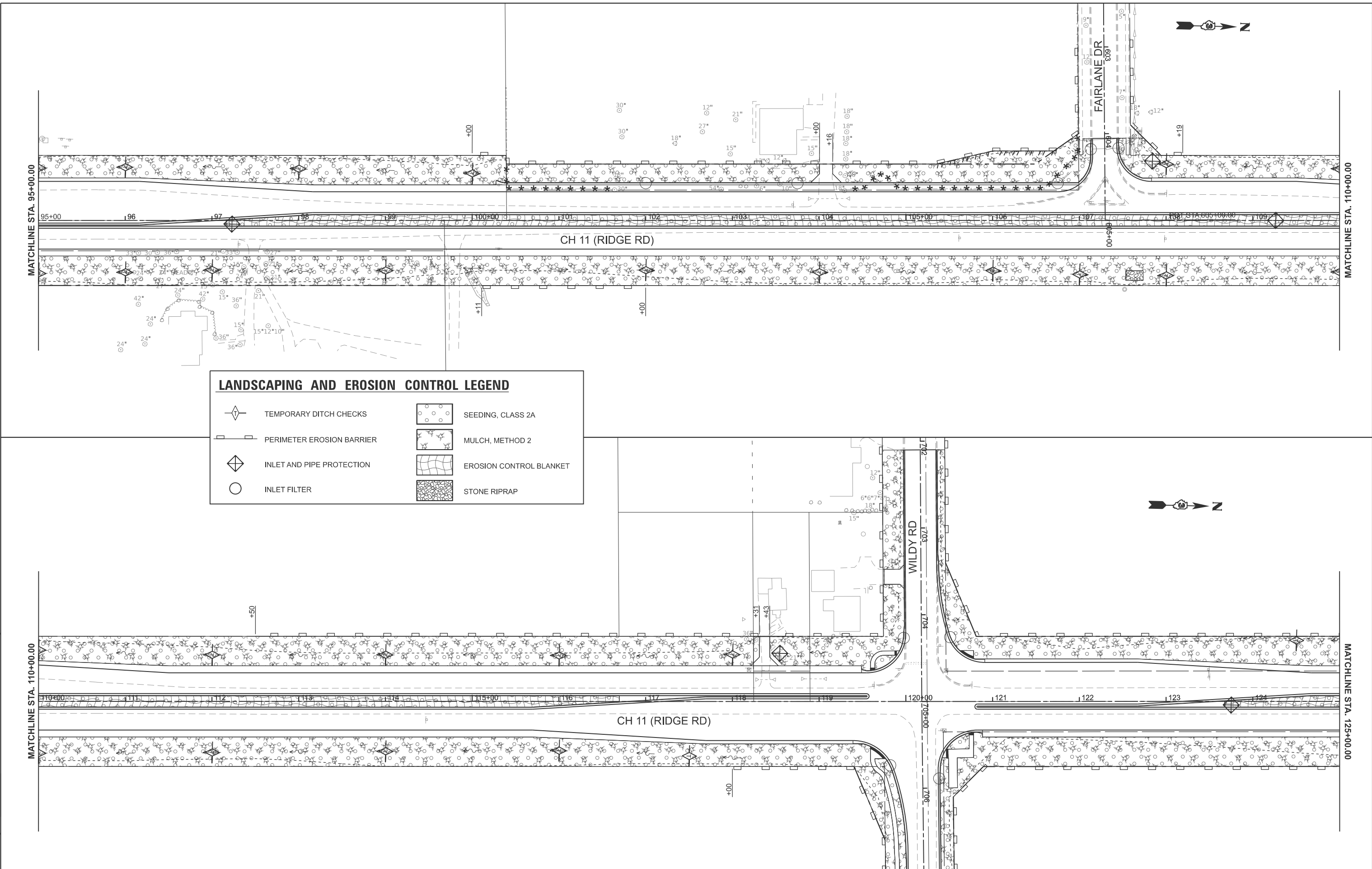
**KENDALL COUNTY
HIGHWAY DEPARTMENT**

**CH 11 (RIDGE RD)
EROSION CONTROL PLAN**

SCALE: 1"=50' SHEET 1 OF 10 SHEETS STA. 65+00.00 TO STA. 95+00.00

RT. NO.	SECTION	COUNTY	TOTAL SHEETS	SHEET NO.
CH11	22-00168-00-RP	KENDALL	367	198
CONTRACT NO. 87899				
ILLINOIS FED. AID PROJECT				

MODEL: PFL_RIDGE - Plan 3 (Sheet)
 FILE NAME: Y:\5352 - Ridge Road - Holt to Black - Phase II\CADD\CADD Sheets\5352-sh1-erosion.dgn



LANDSCAPING AND EROSION CONTROL LEGEND			
	TEMPORARY DITCH CHECKS		SEEDING, CLASS 2A
	PERIMETER EROSION BARRIER		MULCH, METHOD 2
	INLET AND PIPE PROTECTION		EROSION CONTROL BLANKET
	INLET FILTER		STONE RIPRAP



USER NAME = BWedemeyer
 PLOT SCALE = \$SCALES
 PLOT DATE = 2/8/2026

DESIGNED -
 DRAWN -
 CHECKED -
 DATE -

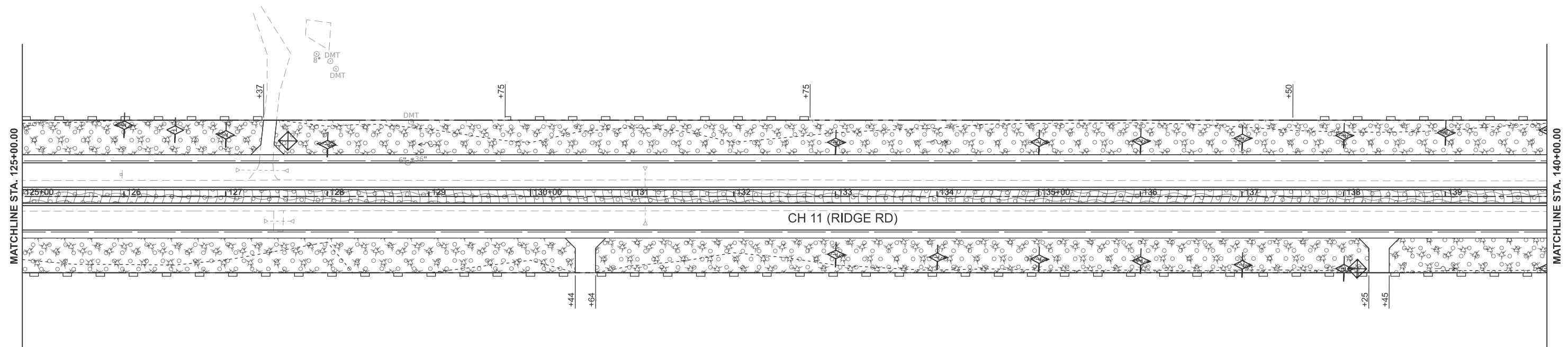
REVISED -
 REVISED -
 REVISED -
 REVISED -

**KENDALL COUNTY
 HIGHWAY DEPARTMENT**

**CH 11 (RIDGE RD)
 EROSION CONTROL PLAN**

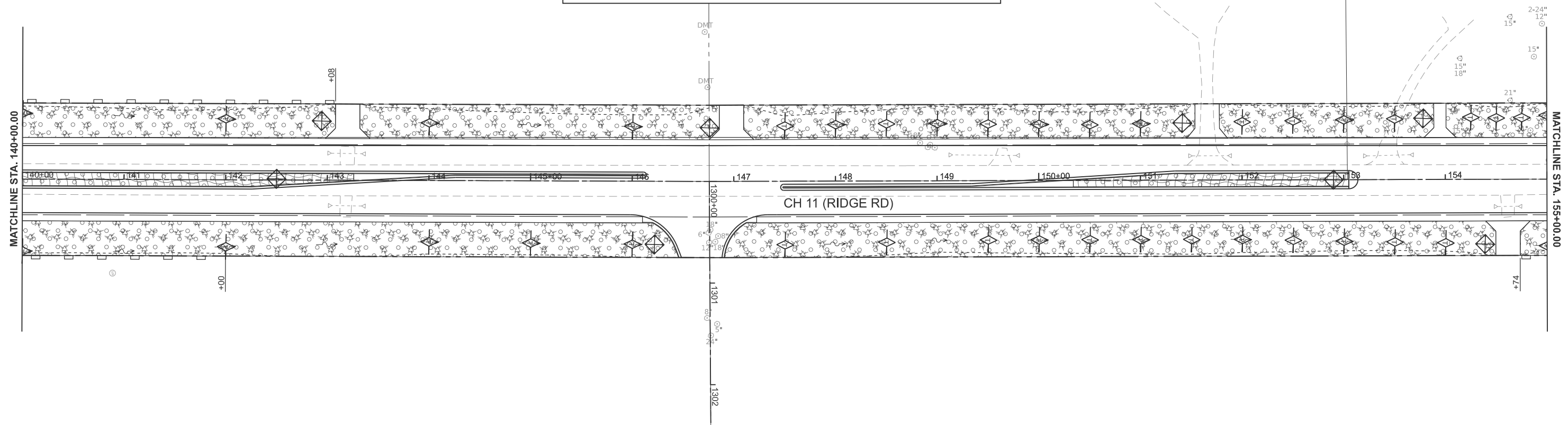
SCALE: 1"=50' SHEET 2 OF 10 SHEETS STA. 95+00.00 TO STA. 125+00.00

RTE. NO.	SECTION	COUNTY	TOTAL SHEETS	SHEET NO.
CH11	22-00168-00-RP	KENDALL	367	199
CONTRACT NO. 87899				
ILLINOIS FED. AID PROJECT				



LANDSCAPING AND EROSION CONTROL LEGEND

	TEMPORARY DITCH CHECKS		SEEDING, CLASS 2A
	PERIMETER EROSION BARRIER		MULCH, METHOD 2
	INLET AND PIPE PROTECTION		EROSION CONTROL BLANKET
	INLET FILTER		STONE RIPRAP



MODEL: PFL_RIDGE - Plan 5 (Sheet)
FILE NAME: V:\5552 - Ridge Road - Holt to Black - Phase II\CADD\CADD Sheets\5552-sh1-erosion.dgn



USER NAME = BWedemeyer	DESIGNED -	REVISED -
	DRAWN -	REVISED -
PLOT SCALE = \$SCALE\$	CHECKED -	REVISED -
PLOT DATE = 2/8/2026	DATE -	REVISED -

**KENDALL COUNTY
HIGHWAY DEPARTMENT**

**CH 11 (RIDGE RD)
EROSION CONTROL PLAN**

SCALE: 1"=50' SHEET 3 OF 10 SHEETS STA. 125+00.00 TO STA. 155+00.00

RT. NO.	SECTION	COUNTY	TOTAL SHEETS	SHEET NO.
CH11	22-00168-00-RP	KENDALL	367	200
CONTRACT NO. 87899				
ILLINOIS FED. AID PROJECT				