

STATE OF ILLINOIS
DEPARTMENT OF TRANSPORTATION

F.A.P. RTE.	SECTION	COUNTY	TOTAL SHEETS	SHEET NO.
VAR.	D4 BRIDGE DECK SEALING 2026	VARIOUS	12	01
		ILLINOIS	CONTRACT NO. 68H43	

D-94-020-23

INDEX OF SHEETS:

- 1 COVER SHEET
- 2 GENERAL AND JOB SPECIFIC NOTES
- 3 SUMMARY OF QUANTITIES
- 4-11 SCHEDULE OF QUANTITIES
- 12 TYPICAL BRIDGE DECK SECTION

HIGHWAY STANDARDS:

- 701006-05
- 701201-05
- 701301-04
- 701400-12
- 701406-13
- 701411-09
- 701426-09
- 701428-01
- 701456-05
- 701602-10
- 701901-11

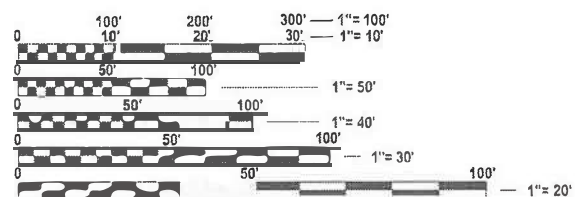
PROPOSED
HIGHWAY PLANS

VARIOUS ROUTES
SECTION: D4 BRIDGE DECK SEALING 2026
BRIDGE PRESERVATION
VARIOUS COUNTIES

C-94-025-23



PROJECT DESCRIPTION:
BRIDGE DECK SEALING AT VARIOUS LOCATIONS WITHIN DISTRICT 4

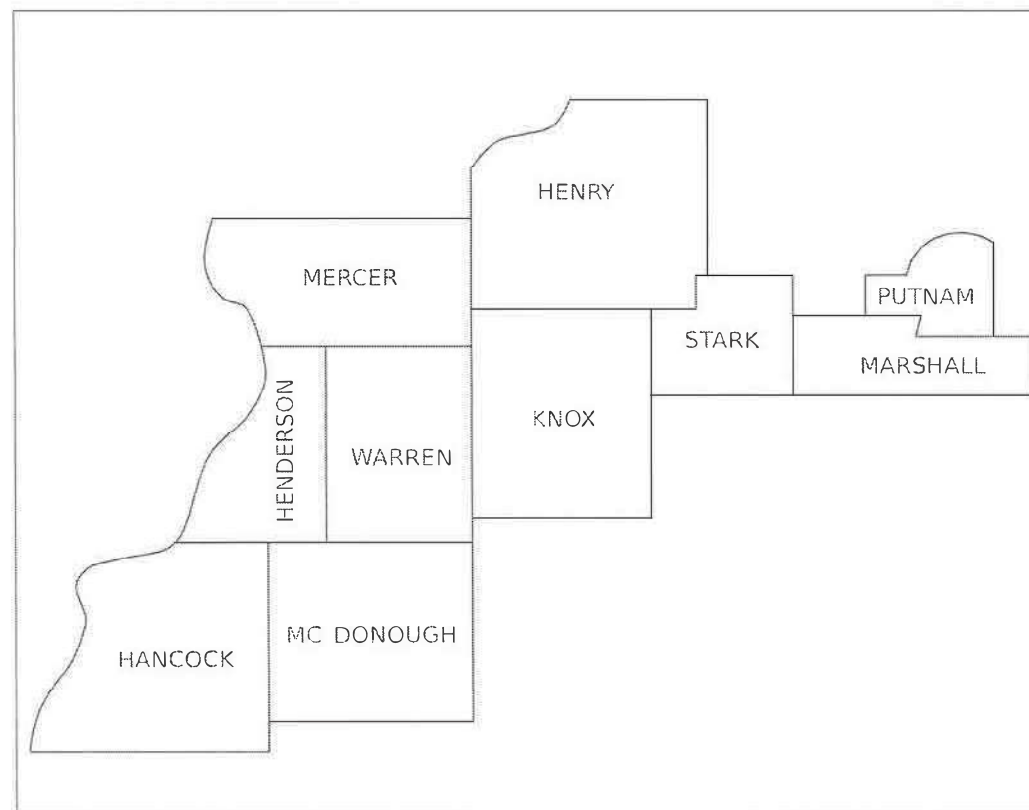


FULL SIZE PLANS HAVE BEEN PREPARED USING STANDARD ENGINEERING SCALES. REDUCED SIZED PLANS WILL NOT CONFORM TO STANDARD SCALES. IN MAKING MEASUREMENTS ON REDUCED PLANS, THE ABOVE SCALES MAY BE USED.

J.U.L.I.E.
JOINT UTILITY LOCATION INFORMATION FOR EXCAVATION
1-800-892-0123
OR 811

PROJECT ENGINEER: REBECCA MARRUFFO (309) 671-3454
PROJECT MANAGER: RAYMOND SAMARA (309) 369-7100

CATALOG NO. 036369-00D
CONTRACT NO. 68H43



GROSS LENGTH = N/A
NET LENGTH = N/A

STATE OF ILLINOIS
DEPARTMENT OF TRANSPORTATION

SUBMITTED Jan 28 2026
Renal A Garnet KSO
REGIONAL ENGINEER

March 20 2026
[Signature]
ENGINEER OF DESIGN AND ENVIRONMENT

March 20 2026
[Signature]
DIRECTOR OF HIGHWAYS PROJECT IMPLEMENTATION

PRINTED BY THE AUTHORITY
OF THE STATE OF ILLINOIS

GENERAL NOTES

COMMITMENTS:

Commitments are not to be altered without the written approval of all parties to which the commitment was made.

No commitments have been made for this project.

JOB SPECIFIC NOTES

Prior to performing any work, the contractor shall coordinate their work effort with the existing construction contracts in their vicinity to alleviate traffic conflicts and assure traffic progression through all work zones.

A flow meter shall be provided by the contractor to accurately measure quantities per bridge. This shall not be paid for separately, but shall be included in the contract unit price per square feet for "Bridge Deck Concrete Sealer".

When applicable, Highway Standard 701426 may be used if sealer dries in less than 1 hour.

MODEL: General Notes (Sheet)
FILE NAME: c:\p\work\p\16101brian.bouris@illinois.gov\116914\1D468xxx-sh1-GenNote.dgn

USER NAME = Brian.Bouris	DESIGNED -	REVISED -	STATE OF ILLINOIS DEPARTMENT OF TRANSPORTATION	GENERAL AND JOB SPECIFIC NOTES				F.A.P RTE.	SECTION	COUNTY	TOTAL SHEETS	SHEET NO.
	DRAWN -	REVISED -		VAR.	D4 BRIDGE DECK SEALING 2026	VARIOUS	12	02				
	CHECKED -	REVISED -		CONTRACT NO. 68H43								
PLOT DATE = 5/14/2025	DATE -	REVISED -		SCALE:	SHEET General Notes	SHEETS	STA.	TO STA.	ILLINOIS	FED. AID PROJECT		

CODE NO.	ITEM	UNIT	TOTAL QUANTITY	CONSTRUCTION CODE	
				VAR. COUNTIES	
				100% STATE	
				0047	
67100100	MOBILIZATION	L SUM	1.0	1.0	
70100420	TRAFFIC CONTROL AND PROTECTION, STANDARD 701411	EACH	30.0	30.0	
70100450	TRAFFIC CONTROL AND PROTECTION, STANDARD 701201	L SUM	1.0	1.0	
70100700	TRAFFIC CONTROL AND PROTECTION, STANDARD 701406	L SUM	1.0	1.0	
70100825	TRAFFIC CONTROL AND PROTECTION, STANDARD 701456	L SUM	1.0	1.0	
70102632	TRAFFIC CONTROL AND PROTECTION, STANDARD 701602	L SUM	1.0	1.0	
X5870015	BRIDGE DECK CONCRETE SEALER	SQ FT	1,388,541	1,388,541	

MODEL: SQO (Sheet) - 1
 FILE NAME: c:\pw\work\orio\brn\brn_bouris_01\illinois_070111691410468443.sht-SQO.dgn

USER NAME = Brian.Bouris	DESIGNED -	REVISED -
	DRAWN -	REVISED -
	CHECKED -	REVISED -
PLOT DATE = 2/13/2026	DATE -	REVISED -

STATE OF ILLINOIS
DEPARTMENT OF TRANSPORTATION

SUMMARY OF QUANTITIES

SCALE: SHEET OF SHEETS STA. TO STA.

F.A.P. RTE.	SECTION	COUNTY	TOTAL SHEETS	SHEET NO.
VAR. 04 BRIDGE DECK SEALING 2026		VARIOUS	12	03
ILLINOIS FED. AID PROJECT			CONTRACT NO. 68H43	

BRIDGE DECK CONCRETE SEALER (INTERSTATE STRUCTURES)							
SN	FACILITY CROSSED	FEATURE CROSSED	LOCATION	BRIDGE DECK LENGTH FOOT	BRIDGE DECK WIDTH FOOT	BRIDGE DECK AREA SQ FT	BRIDGE PARAPET AREA SQ FT
0370105	TR 399-100N	I-74	1 MI SW OF WOODHULL	223.00	24.00	5,352.00	1,841.00
0480007	EB I-74	BNSF RR (004648T)	N.GALESBURG INTERCH	173.00	30.2	5225	1,491.00
0480008	WB I-74	BNSF RR (004648T)	N GALESBURG INTERCH	178.00	30.20	5,376.00	1,526.00
0480009	EB I-74	MAIN (FAU 6800)	GALESBURG INERCH	178.00	30.20	5,376.00	1,526.00
0480010	WB I-74	E. MAIN ST	GALESBURG INTERCH	187.00	43.80	8,191.00	1,589.00
0480011	WB I-74	TR 205	1 MI W JCT US 150	112.00	38.60	4,323.20	1,064.00
0480012	EB I-74	TR 205	1 MI W OF US 150	112.00	38.60	4,323.20	1,064.00
0480019	WB US 34	I-74	NE OF GALESBURG	264.00	47.00	12,408.00	2,128.00
0480020	EB US 34	I-74	NE OF GALESBURG	264.00	47.00	12,408.00	2,128.00
0480030	US 150	INTERSTATE 74	1 MI E OF KNOXVILLE	225.90	32.80	7,410.00	1,861.00
0480049	MARKET ST (MS 7350)	I-74	IN KNOXVILLE	231.00	24.00	5,544.00	1,897.00
0480050	TR 235	I-74	8 MI E OF KNOXVILLE	243.00	26.50	6,440.00	1,981.00
0480053	TR 253	I-74	6 MI E SPOON RIVER	230.00	26.40	6,072.00	1,890.00
0480058	KNOX ST	I-74	S OF GALESBURG INTER	257.00	28.00	7,196.00	2,079.00
0480059	CH 7	I-74	1 MI N GALESBURG INT	231.00	29.90	6,907.00	1,897.00
0480060	CH 37	I-74	1.5 MI N US-34 INTER	222.00	24.00	5,328.00	1,834.00
0480062	TR 89	I-74	2.5 MI S HENDERSON C	223.00	24.00	5,352.00	1,841.00
0480063	TR 21	I-74	4 MI SW OF WOODHULL	223.00	24.00	5,352.00	1,841.00
0480090	FAI 74EB	HENDERSON CREEK	5.4 MI S HENRY CO LI	107.50	40.00	4,300.00	774.00
0480091	FAI 74WB	HENDERSON CREEK	5.4 MI S HENRY CO LI	103.80	40.00	4,152.00	747.36
0480099	FAS 1400-CH 9	EB and WB I 74	Knoxville Interchang	401.30	56.00	22,472.80	2,889.36
0480101	WB I 74	BN(079799R)& Lincoln	0.73MI S of US 34	324.00	40.00	12,960.00	2,332.80
0480102	EB I 74	BN(079799R) &Lincoln	0.73MI S of US 34	324.00	40.00	12,960.00	2,332.80
0480104	FAI 74 EB	Pope Creek	1 mi south of Henry	131.70	40.00	5,268.00	948.24
0480105	FAI 74 WB	Pope Creek	1 mi s Henry Co line	114.40	40.00	4,576.00	823.68
0620040	I-39/US 51(SB)	N FK SANDY CREEK	1.5 MI S OF ILL 18	80.00	40.00	3,200.00	584.00
0620041	I-39/US 51(NB)	N FK SANDY CREEK	1.99 MI S OF ILL 18	74.50	40.00	2,980.00	544.00
TABLE 1 SUBTOTAL						191,452.20	43,454.24
TABLE 1 TOTAL						234,906.44	

MODEL: Schedule (Sheet) - 1
 FILE NAME: c:\pw\work\2026\illinois\gov\116914\1048843-sh-schedule.dgn

USER NAME = Brian.Bouris	DESIGNED -	REVISED -
	DRAWN -	REVISED -
	CHECKED -	REVISED -
PLOT DATE = 2/13/2026	DATE -	REVISED -

STATE OF ILLINOIS
DEPARTMENT OF TRANSPORTATION

SCHEDULE OF QUANTITIES

SCALE: SHEET 000 OF SHEETS STA. TO STA.

F.A.P. RTE.	SECTION	COUNTY	TOTAL SHEETS	SHEET NO.
VAR. 04	BRIDGE DECK SEALING 2026	VARIOUS	12	04
CONTRACT NO. 68H43				
ILLINOIS		FED. AID PROJECT		

BRIDGE DECK CONCRETE SEALER (NON-INTERSTATE STRUCTURES)

SN	FACILITY CROSSED	FEATURE CROSSED	LOCATION	BRIDGE DECK LENGTH FOOT	BRIDGE DECK WIDTH FOOT	BRIDGE DECK AREA SQ FT	BRIDGE PARAPET AREA SQ FT
0340511	US 136 (EB)	E FORK La MOINE RIVR	1.4 MI W JCT 61 136	250.00	40.10	10,025.00	2,240.00
0340512	US 136 (WB)	E FORK LA MOINE RIVR	1.4 MI W JCT 61 136	250.00	40.10	10,025.00	2,240.00
0360007	ILL 96	SILVER CREEK	2 MI W OF LOMAX	42.00	32.10	1,348.00	574.00
0360009	ILL 96	DUGOUT CREEK	.5 MI E OF LOMAX	160.30	31.50	5,049.45	1,402.00
0360010	ILL 94	HONEY CR	1.5 MI S STRONGHURST	83.00	30.80	2,556.40	861.00
0360022	ILL 94	HENDERSON OVERFLOW	1 MI S BALD BLUFF	103.30	31.30	3,233.00	1,003.00
0360025	ILL 94	SMITH CREEK	.25MI N of IL 164	32.00	38.90	1,245.00	504.00
0360035	US 34	CHINN ST GULFPORT	0.25 MI E MISS RIV	150.40	74.00	11,130.00	1,333.00
0360036	US 34	BN RR (079194E)	0.75 MI E MISS RIV	192.00	66.90	12,845.00	1,624.00
0360039	ILL 164	HENDERSON CREEK	3 MI N OF GLADSTONE	561.00	31.90	17,896.00	4,207.00
0360040	IL 94	N HENDERSON CREEK	3.6MI W OF IL 135	292.20	30.00	8,766.00	2,325.00
0360042	ILL 94	FALL CREEK	4.3 MI N JCT 94&164	120.80	31.30	3,781.00	1,126.00
0360046	ILL 164	S HENDERSON CREEK	.7 MI N OF GLADSTONE	189.00	32.00	6,048.00	1,603.00
0360047	ILL 94	BNSFRR/ HENDERSON CR	N EDGE BIGGSVILLE	429.20	32.00	13,734.00	3,284.00
0360049	US 34EB	CRYSTAL LK DR DITCH	1 MI E OF GULFPORT	89.60	39.40	3,530.00	907.00
0360050	US 34WB	CRYSTAL LK DR DITCH	1 MI E OF GULFPORT	89.60	39.40	3,530.00	907.00
0360051	ILL 94	DUGOUT CREEK	.5 MI S TERRE HAUTE	82.00	32.00	2,624.00	854.00
0360052	US 34	P.D. CREEK	7.5 MI W BIGGSVILLE	115.00	40.00	4,600.00	1,085.00
0360053	US 34	LONE TREE CREEK	6.5 MI W BIGGSVILLE	68.00	40.00	2,720.00	756.00
0360054	ILL 94	DIXSON CREEK	0.24 M N STRONGHURST	63.00	32.00	2,016.00	721.00
0360055	ILL 94 & 116	WOLF CR	2.8 MI N STRONGHURST	63.00	32.00	2,016.00	721.00
0360062	US 34EB	S. HENDERSON CR	EAST EDGE BIGGSVILLE	310.00	40.00	12,400.00	2,232.00
0360063	US 34WB	S. HENDERSON CR	E EDGE BIGGSVILLE	310.00	40.00	12,400.00	2,232.00
0360065	IL94/116	US 34	SW OF BIGGSVILLE	211.00	66.00	13,926.00	1,519.20
0360069	ILL 94	MIDDLE CREEK	1 MI N STRONGHURST	78.00	32.00	2,496.00	826.00
0360070	ILL 164	SMITH CREEK	2.3 MI E OF OQUAWKA	130.00	32.00	4,160.00	1,190.00
0360071	CARMAN RD	HONEY CREEK	2.3 MI N OF ILL 96	210.00	32.00	6,720.00	1,750.00
0360072	ILL 94 & 116	ELLISON CREEK	1.8 MI N STRONGHURST	111.00	32.00	3,552.00	1,057.00
0360073	CARMAN RD	ELLISON CREEK	3 MI S US 34	200.00	36.00	7,200.00	1,440.00
0370177	ILL 78	INDIAN CR	.4 MI S OF US 34	121.00	36.00	4,356.00	871.20
0480021	US 34 WB	US 150	N CL OF GALESBURG	239.00	45.50	10,874.50	1,953.00
0480022	US 34 EB	US 150	N CL OF GALESBURG	239.00	45.50	10,875.00	1,953.00
TABLE 3 SUBTOTAL						217,677.35	47,300.40
TABLE 3 TOTAL						264,977.75	

MODEL: Schedule (Sheet) - 3
FILE NAME: c:\pw\work\2026\illinois\gov\116914\1048843-sht-schedule.dgn

USER NAME = Brian.Bouris	DESIGNED -	REVISED -
	DRAWN -	REVISED -
	CHECKED -	REVISED -
PLOT DATE = 2/13/2026	DATE -	REVISED -

**STATE OF ILLINOIS
DEPARTMENT OF TRANSPORTATION**

SCHEDULE OF QUANTITIES			
SCALE:	SHEET 000	OF	SHEETS
	STA.		TO STA.

F.A.P. RTE.	SECTION	COUNTY	TOTAL SHEETS	SHEET NO.
VAR. 04	BRIDGE DECK SEALING 2026	VARIOUS	12	06
CONTRACT NO. 68H43				
ILLINOIS FED. AID PROJECT				

BRIDGE DECK CONCRETE SEALER (NON-INTERSTATE STRUCTURES)

SN	FACILITY CROSSED	FEATURE CROSSED	LOCATION	BRIDGE DECK LENGTH FOOT	BRIDGE DECK WIDTH FOOT	BRIDGE DECK AREA SQ FT	BRIDGE PARAPET AREA SQ FT
0480026	US 150	POPE CR	2 M S OF ILL 17	135.50	33.00	4,472.00	1,229.00
0480029	US 150	LAKE STOREY	1 MI N OF US 34	33.00	88.80	2,930.40	237.60
0480065	TR 74 FARNHAM ST	US 34 BYPASS	W OF I-74&34 INTERCH	184.00	24.00	4,416.00	1,568.00
0480069	FREMONT ST FAU 6790	US 34 BYPASS	1.13 M N OF IL41/164	205.00	28.50	5,842.50	1,715.00
0480073	US 34 WB	W. MAIN ST	0.3 MI W IL 41	182.00	38.50	7,007.00	1,310.40
0480074	US 34 EB	W MAIN ST	0.3 MI W IL 41	182.00	38.50	7,007.00	1,310.40
0480076	WB US 34	CEDAR CREEK	SW EDGE OF GALESBURG	241.00	42.40	10,218.00	1,967.00
0480077	EB US 34	CEDAR CREEK	SW EDGE OF GALESBURG	202.00	40.00	8,080.00	1,694.00
0480081	ILL 17	FITCH CREEK	2 MI W OF LAFAYETTE	66.30	32.00	2,122.00	744.00
0480082	ILL 180	WALNUT CREEK	2.5M S OF ILL 17	194.00	32.00	6,208.00	1,638.00
0480083	IL 97	LITTLERS CREEK	2 MI N OF RAPATEE	115.00	32.00	3,680.00	1,085.00
0480084	US 150	SPOON RIVER TRIB.	3.8 MI W JCT 180/150	95.00	32.80	3,166.00	945.00
0480086	IL 180	CADWELL CR	1.5 MI N WILLIAMSFLD	125.00	31.50	3,937.50	1,155.00
0480087	FAP 574 (IL 41)	BNSF RR	S OF GALESBURG	158.00	40.00	6,320.00	1,386.00
0480088	US 150	HENDERSON CREEK	6.3 MI N OF US 34	112.00	36.00	4,032.00	1,064.00
0480096	US 150	BN RR(063001F)	3 M SE GALESBURG	190.00	36.00	6,840.00	1,368.00
0480097	ILL 97	LITTLE HAW CR	4 MI NW OF MAQUON	77.40	32.00	2,476.80	557.28
0480098	ILL 97	HAW CREEK TRIB.	6.5 MI NW OF MAQUON	78.80	32.00	2,521.60	567.36
0480100	IL 97	Spoon River	1 MI SE of Maquon	856.70	32.00	27,414.40	6,168.24
0486022	US 150 (MAIN ST)	CEDAR CREEK, BNSF RR	500 BLK W. MAIN	269.50	56.00	15,092.00	2,167.00
0550005	US 67	TROUBLESOME CREEK	1.7 MI S OF US 136	76.00	32.30	2,455.00	0.00
0550009	ILL 61	BN RR (072826L)	SOUTH OF COLMAR	247.00	33.00	8,151.00	2,009.00
0550021	CH 8	E FORK LAMOINE RIVER	1 MI N COLCHESTER	204.00	28.00	5,712.00	1,708.00
0550026	US 67	TOWN CREEK FORK	.1 MI S OF ILL 9	72.50	80.00	5,800.00	788.00
0550028	ILL 9	TOWN FORK CREEK	.75 MI W OF US 67	68.00	32.00	2,176.00	756.00
0550029	SB US 67	E FORK LAMOINE RIVER	1 MI N OF MACOMB	171.40	40.00	6,856.00	1,480.00
0550030	NB US 67	E FORK LAMOINE RIVER	1 MI N OF MACOMB	171.40	40.00	6,856.00	1,480.00
0550031	SB US 67	E FORK CROOKED CREEK	1.2MI S WARREN CO LN	73.80	38.00	2,804.40	797.00
0550032	NB US 67	E FORK CROOKED CREEK	1.21MI S WARRN CO LN	73.80	38.00	2,804.40	797.00
0550042	ILL 9	BAPTIST CREEK	2 MI E BLANDINSVILLE	74.90	31.50	2,359.00	804.00
0550043	ILL 9	SPRING CREEK	4.3 MI E BLANDINSVIL	56.00	31.50	1,764.00	672.00
0550048	US 67	CARTER CREEK	1.3 MI S OF INDUSTRY	77.00	34.00	2,618.00	819.00
0550049	US 67	GRINDSTONE CR	N EDGE OF INDUSTRY	98.10	34.00	3,335.40	967.00
0550052	IL 336EB	BNSF RR	SW OF TENNESSEE	282.00	40.00	11,280.00	2,254.00
0550053	IL 336WB	BNSF RR	SW OF TENNESSEE	282.00	40.00	11,280.00	2,254.00
TABLE 4 SUBTOTAL						210,034.40	47,461.28
TABLE 4 TOTAL						257,495.68	

MODEL: Schedule (Sheet) - 4
FILE NAME: c:\p\work\pwr\brn\brn.bouris@illinois.gov\116914\1D468H43-sh-schedule.dgn

USER NAME = Brian.Bouris	DESIGNED -	REVISED -
	DRAWN -	REVISED -
	CHECKED -	REVISED -
PLOT DATE = 5/20/2025	DATE -	REVISED -

**STATE OF ILLINOIS
DEPARTMENT OF TRANSPORTATION**

SCHEDULE OF QUANTITIES

SCALE: SHEET 000 OF SHEETS STA. TO STA.

F.A.P. RTE.	SECTION	COUNTY	TOTAL SHEETS	SHEET NO.
VAR. D4 BRIDGE DECK SEALING 2026		VARIOUS	12	07
CONTRACT NO. 68H43				
ILLINOIS FED. AID PROJECT				

BRIDGE DECK CONCRETE SEALER (NON-INTERSTATE STRUCTURES)							
SN	FACILITY CROSSED	FEATURE CROSSED	LOCATION	BRIDGE DECK LENGTH FOOT	BRIDGE DECK WIDTH FOOT	BRIDGE DECK AREA SQ FT	BRIDGE PARAPET AREA SQ FT
0550060	FAP 315 IL 336EB	TRIB KILLJORDAN CR	SOUTHWEST OF MACOMB	186.00	41.30	7,681.80	1,582.00
0550061	FAP-407 (IL-336WB)	Trib Killjordon Crk	SW of Macomb	186.50	41.30	7,702.45	1,586.00
0550063	US 136EB/WB	IL 336	app 2mi w of Macomb	246.00	74.30	18,277.80	1,771.20
0550067	ADAMS ST	IL 336	1 Mi N. US 136	202.50	30.00	6,075.00	1,698.00
0550079	IL 9	SHAW CREEK	0.75 MI E OF ILL 41	94.70	32.00	3,030.40	943.00
0550080	NB US 67	FARMERS FORK	1 MI S OF ILL 9	118.50	50.00	5,925.00	853.20
0550081	SB US 67	FARMERS FORK	1 MI S OF ILL 9	118.50	40.00	4,740.00	1,110.00
0550082	ILL 95	BN RR (063798L)	.5 MI E OF ILL 41	150.00	32.00	4,800.00	1,080.00
0550083	ILL 61	La MOINE RIVER	1 MI S OF COLMAR	478.20	32.00	15,302.40	3,627.00
0550097	IL 9	N Fork Lamoine River		235.00	32.00	7,520.00	1,692.00
0552500	US 136	CAMP CREEK TRIB.	IN ADAIR	18.50	36.00	666.00	314.5*
0620029	ILL 89	SANDY CREEK	1.87 MI S OF ILL 18	283.00	32.00	9,056.00	906.00
0620036	ILL 18	ILL RIVER, CROMWELL	1.22 MI E OF ILL 29	1,719.00	23.00	39,537.00	0.00
0620038	IL 17/40	UP RR	AT CAMP GROVE	132.00	32.00	4,224.00	924.00
0620056	ILL 29	THENIUS CREEK	.25 MI N OF SPARLAND	136.00	40.00	5,440.00	952.00
0620057	ILL 29	GIMLET CREEK	JCT. ILL 29 & 17	76.00	58.00	4,408.00	570.00
0620058	IL 26	SANDY CREEK	.03 MI S OF IL 18	180.00	32.00	5,760.00	1,260.00
0620059	ILL 17	SENACHWINE CR TRIB.	4 MI W OF SPARLAND	79.00	32.00	2,528.00	833.00
0620060	ILL 26	CROW CREEK OVERFLOW	6.3 MI S OF ILL 17	175.00	34.00	5,950.00	1,225.00
0620061	ILL 26	CROW CREEK	6.64 MI S OF ILL 17	157.00	35.00	5,495.00	1,099.00
0620062	ILL 40	CAMP RUN	1.5 M S CAMP GROVE	47.00	32.00	1,504.00	329.00
0620063	ILL 26	STRAWN CREEK	3.61 MI S OF IL 17	81.00	32.00	2,592.00	567.00
0620064	ILL 26	STRAWN RUN CREEK	IN LACON	57.00	32.00	1,824.00	399.00
0620066	ILL 26	PIGEON CREEK	4.01 MI S OF IL 17	94.00	32.00	3,008.00	658.00
0620070	ILL 26	BROWN RUN	3.2 MI. S. OF RT 18	131.00	32.00	4,192.00	917.00
0620071	ILL 251	SANDY CREEK	1.85 MI S OF ILL 18	75.50	30.00	2,265.00	809.00
0620072	ILL 17	SENACHWINE CREEK	3.5 MI W OF SPARLAND	140.00	32.00	4,480.00	1,260.00
0620085	ILL 251	SANDY CREEK	2.47 MI S OF ILL 18	77.00	32.00	2,464.00	819.00
0620086	IL 89	BNSFRR/Crow Creek	7.76 mi s of IL 17	679.30	34.00	23,096.20	4,890.60
0660007	ILL 94	CAMP CREEK	5 MI N OF ALEDO	130.10	31.80	4,137.00	1,191.00
0660008	ILL 94	EDWARDS RIVER	1.9 MI N OF ILL 17	300.60	32.00	9,619.20	2,384.00
0660009	ILL 94	POPE CREEK	3.9 MI S OF ILL 17	148.00	32.00	4,736.00	1,316.00
0660010	ILL 94	N. HENDERSON CR	2.4 MI N OF ILL 135	103.00	31.70	3,265.10	1,001.00
0660013	ILL 94	DUCK CREEK	4 MI N OF LITTLE YORK	112.90	32.20	3,635.38	1,070.00
TABLE 5 SUBTOTAL						234,936.73	41,322.00
TABLE 5 TOTAL						276,258.73	

*PARAPET AND SIDEWALK AREA

MODEL: Schedule (Sheet) - 5
FILE NAME: c:\pw_burk\work\brbrian.bouris@illinois.gov\116914\10468443-shl-schedule.dgn

USER NAME = Brian.Bouris	DESIGNED -	REVISED -	STATE OF ILLINOIS DEPARTMENT OF TRANSPORTATION	SCHEDULE OF QUANTITIES			F.A.P. RTE.	SECTION	COUNTY	TOTAL SHEETS	SHEET NO.
	DRAWN -	REVISED -					VAR.	D4 BRIDGE DECK SEALING 2026	VARIOUS	12	08
	CHECKED -	REVISED -		SCALE:	SHEET 000	OF SHEETS	STA.	TO STA.	CONTRACT NO. 68H43		
PLOT DATE = 2/13/2026	DATE -	REVISED -		ILLINOIS FED. AID PROJECT							

BRIDGE DECK CONCRETE SEALER (NON-INTERSTATE STRUCTURES)							
SN	FACILITY CROSSED	FEATURE CROSSED	LOCATION	BRIDGE DECK LENGTH FOOT	BRIDGE DECK WIDTH FOOT	BRIDGE DECK AREA SQ FT	BRIDGE PARAPET AREA SQ FT
0940041	US 34	US 67	SW EDGE OF MONMOUTH	222.00	66.00	14,652.00	1,834.00
0940042	NB US 67	PICAYUNE CREEK	4 MI N OF ROSEVILLE	84.70	38.00	3,218.60	873.00
0940044	ILL 116	ELLISON CREEK	4 MI W OF ROSEVILLE	84.00	37.30	3,133.00	868.00
0940045	NB US 67	S. HENDERSON CREEK	2.8 MI S OF US 34	142.50	40.00	5,700.00	1,278.00
0940046	SB US 67	S. HENDERSON CREEK	2.8 MI S OF US 34	142.50	40.00	5,700.00	1,278.00
0940047	IL 135	JOHNS CREEK	1.5 MI S. LITTLE YORK	83.70	31.50	2,637.00	866.00
0940048	US 67	HENDERSON CREEK	2.4 MI S OF ILL 135	198.20	31.50	6,243.00	1,667.00
0940049	US 67	TOM'S CREEK	0.1 MI W OF ILL 135	88.00	32.00	2,816.00	896.00
0940050	OLD US 34	CEDAR CR TRIB	.5 MI E OF MONMOUTH	80.00	26.00	2,080.00	840.00
0940051	US 67	CEDAR CR	4 MI N OF MONMOUTH	231.00	36.00	8,316.00	1,897.00
0940052	IL 164	Cedar Creek	1.51 mi NE of US 34	205.00	32.00	6,560.00	1,476.00
<i>TABLE 7 SUBTOTAL</i>						<i>61,055.60</i>	<i>13,773.00</i>
TABLE 7 TOTAL						74,828.60	
GRAND TOTAL (NON-INTERSTATE STRUCTURES)						1,055,514.96	

MODEL: Schedule (Sheet) - 7
 FILE NAME: c:\pw\work\wv\to\brbrian.bouris@illinois.gov\116914\10468443-sh-schedule.dgn

USER NAME = Brian.Bouris	DESIGNED -	REVISED -
	DRAWN -	REVISED -
	CHECKED -	REVISED -
PLOT DATE = 2/13/2026	DATE -	REVISED -

STATE OF ILLINOIS
DEPARTMENT OF TRANSPORTATION

SCHEDULE OF QUANTITIES

SCALE: SHEET 000 OF SHEETS STA. TO STA.

F.A.P. RTE.	SECTION	COUNTY	TOTAL SHEETS	SHEET NO.
VAR.	D4 BRIDGE DECK SEALING 2026	VARIOUS	12	10
			CONTRACT NO. 68H43	
		ILLINOIS	FED. AID PROJECT	

MOBILIZATION	
LOCATION	L SUM
INTERSTATE STRUCTURES	0.5
NON-INTERSTATE STRUCTURES	0.5
TOTAL	1.0

TRAFFIC CONTROL AND PROTECTION, STANDARD 701411	
LOCATION	EACH
INTERSTATE STRUCTURES	30.0
NON-INTERSTATE STRUCTURES	0.0
TOTAL	30.0

TRAFFIC CONTROL AND PROTECTION, STANDARD 701201	
LOCATION	L SUM
INTERSTATE STRUCTURES	0.0
NON-INTERSTATE STRUCTURES	1.0
TOTAL	1.0

TRAFFIC CONTROL AND PROTECTION, STANDARD 701456	
LOCATION	L SUM
INTERSTATE STRUCTURES	1.0
NON-INTERSTATE STRUCTURES	0.0
TOTAL	1.0

TRAFFIC CONTROL AND PROTECTION, STANDARD 701406	
LOCATION	L SUM
INTERSTATE STRUCTURES	1.0
NON-INTERSTATE STRUCTURES	0.0
TOTAL	1.0

TRAFFIC CONTROL AND PROTECTION, STANDARD 701602	
LOCATION	L SUM
INTERSTATE STRUCTURES	0.0
NON-INTERSTATE STRUCTURES	1.0
TOTAL	1.0

MODEL: Schedule (Sheet) - 8
 FILE NAME: c:\p\work\pwr\librian.bouris@illinois.gov\116914\1D468H43-sh-schedule.dgn

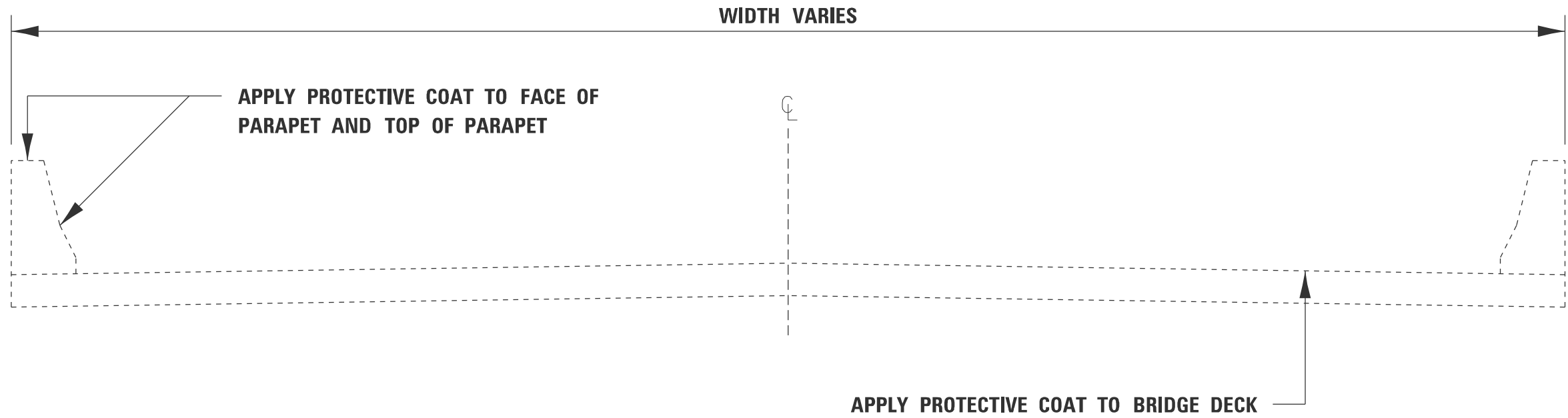
USER NAME = Brian.Bouris	DESIGNED -	REVISED -
	DRAWN -	REVISED -
	CHECKED -	REVISED -
PLOT DATE = 5/20/2025	DATE -	REVISED -

STATE OF ILLINOIS
DEPARTMENT OF TRANSPORTATION

SCHEDULE OF QUANTITIES

SCALE: SHEET 000 OF SHEETS STA. TO STA.

F.A.P. RTE.	SECTION	COUNTY	TOTAL SHEETS	SHEET NO.
VAR.	D4 BRIDGE DECK SEALING 2026	VARIOUS	12	11
			CONTRACT NO. 68H43	
		ILLINOIS	FED. AID PROJECT	



NOTE:

**IN CASES OF A SHORTER PARAPET WITH ATTACHED RAIL,
THE ABOVE APPLICATION METHOD WILL STILL APPLY.**

MODEL: Typical Sections (Sheet) - 1
FILE NAME: c:\p\work\project\illinois\gov\116914\1D468H43-sh-typical.dgn

USER NAME = Brian.Bouris	DESIGNED -	REVISED -
	DRAWN -	REVISED -
	CHECKED -	REVISED -
PLOT DATE = 5/19/2025	DATE -	REVISED -

**STATE OF ILLINOIS
DEPARTMENT OF TRANSPORTATION**

TYPICAL BRIDGE DECK SECTION

SCALE: SHEET OF SHEETS STA. TO STA.

F.A.P. RTE.	SECTION	COUNTY	TOTAL SHEETS	SHEET NO.
VAR.	D4 BRIDGE DECK SEALING 2026	VARIOUS	12	12
			CONTRACT NO. 68H43	
		ILLINOIS	FED. AID PROJECT	