

STATE OF ILLINOIS 04-24-2026 LETTING ITEM 108
 DEPARTMENT OF TRANSPORTATION

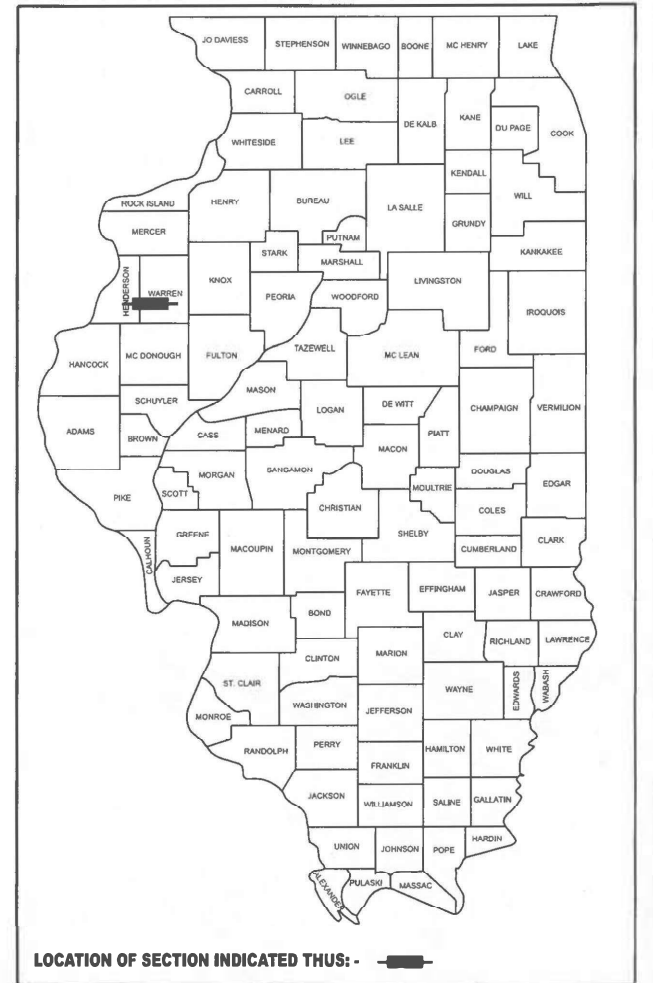
**PROPOSED
 HIGHWAY PLANS**
 VARIOUS ROUTES
 D4 GUARDRAIL REPLACE 2026
 PROJECT
 GUARDRAIL REPLACEMENT
 HENDERSON AND WARREN COUNTY
 C-94-002-26

F.A. ** RTE.	SECTION	COUNTY	TOTAL SHEETS	SHEET NO.
**	D4 GUARDRAIL REPLACE 2026	ILLINOIS	42	1
** VARIOUS ROUTES			* WARREN, HENDERSON	

INDEX OF SHEETS	
SHEET NO.	DESCRIPTION
1	COVER SHEET
2	GENERAL NOTES, COMMITMENTS, & HIGHWAY STANDARDS
3	SUMMARY OF QUANTITIES
4	SCHEDULE OF QUANTITIES
5 - 42	REMOVAL AND ROADWAY PLANS

IDOT HIGHWAY STANDARDS	
STD NO.	DESCRIPTION
000001-09	STANDARD SYMBOLS, ABBREVIATIONS AND PATTERNS
001006	DECIMAL OF AN INCH AND OF A FOOT
630001-13	STEEL PLATE BEAM GUARDRAIL
630301-09	SHOULDER WIDENING FOR TYPE 1 (SPECIAL) GUARDRAIL TERMINALS
701006-05	OFF-ROAD OPERATIONS, 2L, 2W, 15' (4.5 M) TO 24" (600 MM) FROM PAVEMENT EDGE
701011-04	OFF-ROAD MOVING OPERATIONS, 2L, 2W, DAY ONLY
701336-07	LANE CLOSURE, 2L, 2W, WORK AREAS IN SERIES, FOR SPEEDS > 45 MPH
701901-11	TRAFFIC CONTROL DEVICES
725001-01	OBJECT AND TERMINAL MARKERS
782006-01	GUARDRAIL AND BARRIER WALL REFLECTOR MOUNTING DETAILS

D-94-001-26



DESIGN DESIGNATION

LOCATIONS 1-10
 IL 116 (MINOR ARTERIAL)
 CLASS II TRUCK ROUTE
 SPEED LIMIT: 55 MPH
 AADT = 1,200 (2025)
 MU = 13.33%

LOCATIONS 23-28
 IL 135 (MINOR ARTERIAL)
 SPEED LIMIT: 55 MPH
 AADT = 1,100 (2025)
 MU = 25.00%

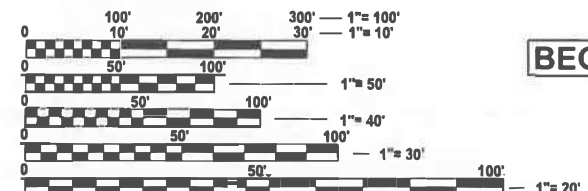
LOCATIONS 11-22
 IL 135 (MINOR ARTERIAL)
 SPEED LIMIT: 55 MPH
 AADT = 1,350 (2025)
 MU = 17.40%

LOCATIONS 31-32
 IL 94 (MINOR ARTERIAL)
 SPEED LIMIT: 55 MPH
 AADT = 1,350 (2025)
 MU = 12.59%



Sean D. Maxwell
 SEAN D. MAXWELL ILLINOIS P.E. 062.071986 DATE 01/16/2026
 EXPIRES 11/30/2027

QEI
 QUIGG ENGINEERING INC
 2351 S. DIRKSEN PKWY
 SPRINGFIELD, ILLINOIS 62703
 217-670-0563 (P)
 www.quiggengineering.com
 DESIGN FIRM REG. NO. 184.004721-0014

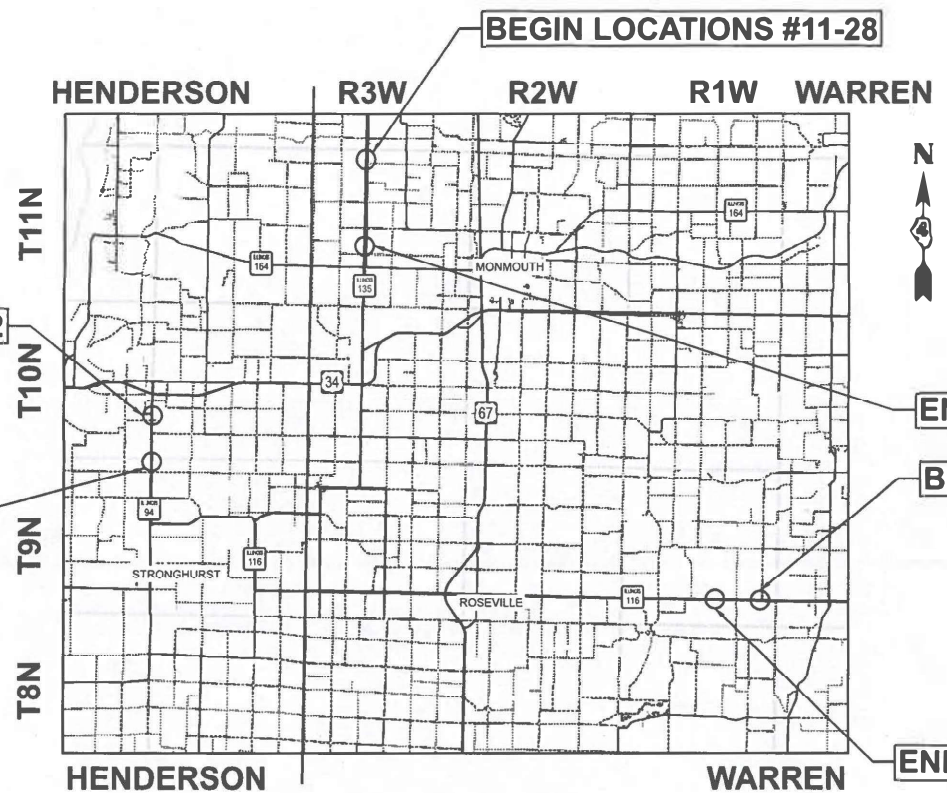


FULL SIZE PLANS HAVE BEEN PREPARED USING STANDARD ENGINEERING SCALES. REDUCED SIZED PLANS WILL NOT CONFORM TO STANDARD SCALES. IN MAKING MEASUREMENTS ON REDUCED PLANS, THE ABOVE SCALES MAY BE USED.


J.U.L.I.E.
 JOINT UTILITY LOCATION INFORMATION FOR EXCAVATION
 1-800-892-0123
 OR 811

PROJECT ENGINEER BEN TELLEFSON
 PROJECT MANAGER WILL MOSER

CONTRACT NO. 68K86



LOCATION MAP



GROSS LENGTH = 5280.00 FT. = 1.000 MILE
 NET LENGTH = 5280.00 FT. = 1.000 MILE

STATE OF ILLINOIS
 DEPARTMENT OF TRANSPORTATION

SUBMITTED *January 24 20 26*
Russell L. Darnethome
 REGIONAL ENGINEER

March 20 20 26
Sean D. Maxwell
 ENGINEER OF DESIGN AND ENVIRONMENT

March 20 20 26
John J. Perry
 DIRECTOR OF HIGHWAYS PROJECT IMPLEMENTATION

PRINTED BY THE AUTHORITY
 OF THE STATE OF ILLINOIS

IDOT DISTRICT 4 GENERAL NOTES

AVAILABILITY OF ELECTRONIC NOTES

MICROSTATION AND OPENROADS FILES OF THIS PROJECT WILL BE MADE AVAILABLE TO THE CONTRACTOR AFTER CONTRACT AWARD. IF THERE IS A CONFLICT BETWEEN THE ELECTRONIC FILES AND THE PRINTED CONTRACT PLANS AND DOCUMENTS, THE PRINTED CONTRACT PLANS AND DOCUMENTS SHALL TAKE PRECEDENCE OVER THE ELECTRONIC FILES. THE CONTRACTOR SHALL ACCEPT ALL RISK ASSOCIATED WITH USING THE ELECTRONIC FILES AND SHALL HOLD THE DEPARTMENT HARMLESS FOR ANY ERRORS OR OMISSIONS IN THE ELECTRONIC FILES AND THE DATA CONTAINED THEREIN. ERRORS OR DELAYS RESULTING FROM THE USE OF THE ELECTRONIC FILES BY THE CONTRACTOR SHALL NOT RESULT IN AN EXTENSION OF TIME FOR ANY INTERIM OR FINAL COMPLETION DATE OR SHALL NOT BE CONSIDERED CAUSE FOR ADDITIONAL COMPENSATION. THE CONTRACTOR SHALL NOT USE, SHARE, OR DISTRIBUTE THESE ELECTRONIC FILES EXCEPT FOR THE PURPOSE OF CONSTRUCTING THIS CONTRACT. ANY CLAIMS BY THIRD PARTIES DUE TO USE OR ERRORS SHALL BE THE RESPONSIBILITY OF THE CONTRACTOR. THE CONTRACTOR SHALL INCLUDE THIS DISCLAIMER WITH THE TRANSFER OF THESE ELECTRONIC FILES TO ANY OTHER PARTIES AND SHALL INCLUDE APPROPRIATE LANGUAGE BINDING THEM TO SIMILAR RESPONSIBILITIES.

PLAN ELEVATIONS - U.S.G.S MEAN SEA LEVEL DATUM

ALL ELEVATIONS SHOWN ON THE PLANS ARE ESTABLISHED FROM U.S.G.S. MEAN SEA LEVEL DATUM.

GENERAL NOTES

1. THE CONTRACTOR SHALL FIELD VERIFY ALL DIMENSIONS AND EXISTING CONDITIONS PRIOR TO CONSTRUCTION AND NOTIFY THE ENGINEER OF ANY DISCREPANCY IMMEDIATELY.
2. THE CONTRACTOR SHALL BE RESPONSIBLE FOR REPAIRS TO ANY UTILITY LINES AND EXISTING IMPROVEMENTS TO REMAIN THAT ARE DAMAGED AS A RESULT OF THE WORK.
3. A NOMINAL QUANTITY OF AGGREGATE SHOULDERS, TYPE B IS PROVIDED TO RE-ESTABLISH THE AGGREGATE SHOULDER TO BE PLACED AS NEEDED AT THE ENGINEER'S DISCRETION.
4. THERE SHALL BE NO DECREASE IN THE TOTAL LENGTH OF GUARDRAIL OR SHIELDING PROTECTION WITHOUT PRIOR APPROVAL FROM THE ENGINEER.
5. ABBREVIATION "PON" SHOWN ON THE PLANS STANDS FOR POINT OF NEED. THE GUARDRAIL END SECTIONS NEED TO HAVE THEIR BEGINNING LENGTH OF NEED POINT EXTEND BEYOND THIS POINT IN ORDER TO PROVIDE THE PROPER GUARDRAIL PROTECTION UNLESS NOTED OTHERWISE. SEE HIGHWAY STANDARD 630301.

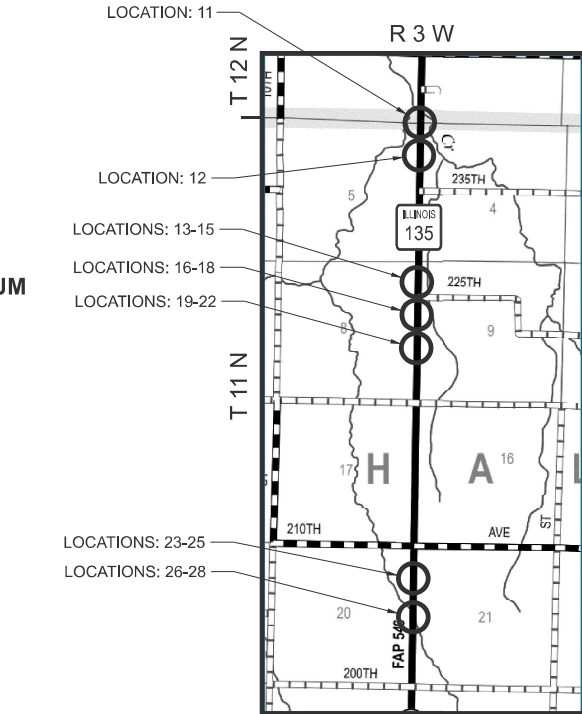
COMMITMENTS

COMMITMENTS ARE NOT TO BE ALTERED WITHOUT THE WRITTEN APPROVAL OF ALL PARTIES TO WHICH THE COMMITMENT WAS MADE.

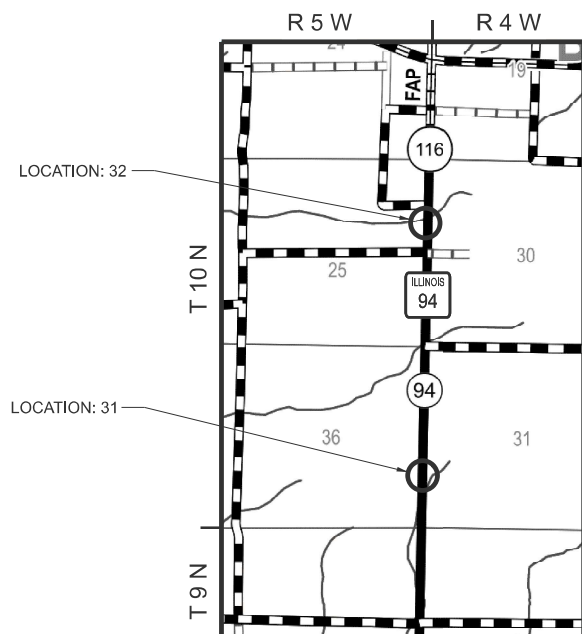
THE FOLLOWING RATES OF APPLICATION HAVE BEEN ASSUMED IN CALCULATING PLAN QUANTITIES:

APPLICATION RATES

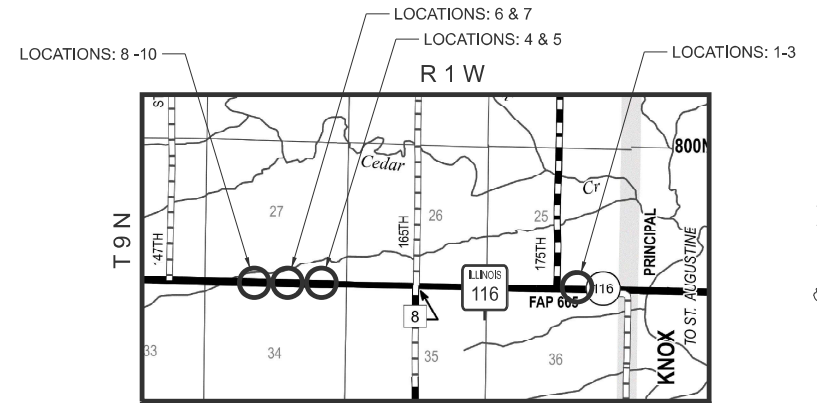
TRAFFIC BARRIER TERMINAL, TYPE 1 (SPECIAL) TANGENT = 50 FEET / UNIT (37.5 FEET TO LENGTH OF NEED)
 TRAFFIC BARRIER TERMINAL, TYPE 1 (SPECIAL) FLARED = 50 FEET / UNIT (37.5 FEET TO LENGTH OF NEED)



LOCATIONS: 11-28



LOCATIONS: 31-32



MODEL: Unnamed Plan - Plan 1 [Sheet]
 FILE NAME: S:\2023\23IL068 - PTB 203-23 D4 - TWM - Various PH II IIIWO 33 - Var Guardrail LON & PSE\CADD\CADD Sheets\468K86-sht-SQO.dgn

CONSTRUCTION TYPE CODE	
100% STATE	100% STATE
WARREN COUNTY	HENDERSON COUNTY

CODE NO.	ITEM	UNIT	QUANTITY	CONSTRUCTION TYPE CODE	
				ROADWAY	ROADWAY
				0021	0021
				RURAL	RURAL
48101200	AGGREGATE SHOULDERS, TYPE B	TON	1,619	1,466	153
63000001	STEEL PLATE BEAM GUARDRAIL, TYPE A, 6 FOOT POSTS	FOOT	5,812.5	5,237.5	575.0
63100167	TRAFFIC BARRIER TERMINAL, TYPE 1(SPECIAL) TANGENT	EACH	55	51	4
63100169	TRAFFIC BARRIER TERMINAL, TYPE 1(SPECIAL) FLARED	EACH	1	1	
63200310	GUARDRAIL REMOVAL	FOOT	5,230	4,928	302
67100100	MOBILIZATION	L SUM	1	0.5	0.5
70100600	TRAFFIC CONTROL AND PROTECTION, STANDARD 701336	L SUM	1	0.5	0.5
72400310	REMOVE SIGN PANEL - TYPE 1	SQ FT	75	71	4
72501000	TERMINAL MARKER - DIRECT APPLIED	EACH	56	52	4
78200005	GUARDRAIL REFLECTORS, TYPE A	EACH	117	108	9



USER NAME = MGilme
 PLOT DATE = 1/15/2026

DESIGNED - TO
 DRAWN - TO
 CHECKED - SDM
 DATE - 01/16/2026

REVISED -
 REVISED -
 REVISED -
 REVISED -

**STATE OF ILLINOIS
 DEPARTMENT OF TRANSPORTATION**

**SUMMARY OF QUANTITIES
 IL-116, IL-135, AND IL-94**

SCALE: SHEET 1 OF 1 SHEETS STA. TO STA.

F.A. RTE.	SECTION	COUNTY	TOTAL SHEETS	SHEET NO.
**	D4 GUARDRAIL REPLACE 2026	*	42	3
			CONTRACT NO. 68K86	

**VARIOUS ROUTES * HENDERSON, WARREN

MODEL: Unnamed Plan - Plan 1 [Sheet]
 FILE NAME: S:\2023\23IL068 - PTB 203-23 D4 - TWM - Various PH II IIIWO 33 - Var Guardrail LON & PSE\CADD\CADD Sheets\D468K86-sht-schedule.dgn

REMOVAL SCHEDULE		
LOCATION	GUARDRAIL REMOVAL	REMOVE SIGN PANEL - TYPE 1
	FOOT	SQ FT
1	125.67	2.66
2	126.16	2.66
3	126.21	2.66
4	126.23	2.66
5	126.10	1.33
6	126.17	2.66
7	126.06	2.66
8	101.32	2.66
9	126.02	2.66
10	125.95	2.66
11	350.83	2.66
12	225.68	2.66
13	150.95	2.66
14	175.75	2.66
15	275.83	2.66
16	250.67	2.66
17	200.74	2.66
18	175.74	2.66
19	176.00	2.66
20	175.90	2.66
21	202.11	1.33
22	151.08	2.66
23	125.73	2.66
24	450.90	2.66
25	175.95	2.66
26	150.80	1.33
27	151.10	2.66
28	125.95	2.66
31	126.30	1.33
32	175.76	2.66
TOTALS	5,229.66	74.48
USE	5,230	75

GUARDRAIL SCHEDULE					
LOCATION	STEEL PLATE BEAM GUARDRAIL, TYPE A, 6 FOOT POSTS	TRAFFIC BARRIER TERMINAL, TYPE 1 (SPECIAL) TANGENT	TRAFFIC BARRIER TERMINAL, TYPE 1 (SPECIAL) FLARED	TERMINAL MARKER - DIRECT APPLIED	GUARDRAIL REFLECTORS, TYPE A
	FOOT	EACH	EACH	EACH	EACH
1	87.5	2		2	4
2	75.0	2		2	4
3	100.0	2		2	4
4		2		2	
5	25.0	2		2	4
6	37.5	2		2	4
7	62.5	2		2	4
8	12.5	2		2	4
9	50.0	2		2	4
10	37.5	2		2	4
11	412.5	1	1	2	6
12	275.0	2		2	4
13	175.0	2		2	4
14	275.0	2		2	4
15	212.5	2		2	4
16	275.0	2		2	4
17	237.5	2		2	4
18	200.0	2		2	4
19 & 21	500.0	2		2	6
20	150.0	2		2	4
22	125.0	2		2	4
23	262.5	2		2	4
24-26	1,275.0	2		2	8
27	237.5	2		2	4
28	100.0	2		2	4
	37.5	2		2	4
31	200.0	2		2	4
32	375.0	2		2	5
TOTALS	5,812.5	55	1	56	117
USE	5,812.5	55	1	56	117



USER NAME = MGIime	DESIGNED - TO	REVISED -
	DRAWN - TO	REVISED -
	CHECKED - SDM	REVISED -
PLOT DATE = 1/15/2026	DATE - 01/16/2026	REVISED -

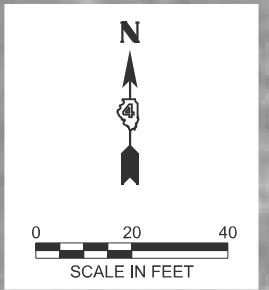
STATE OF ILLINOIS
 DEPARTMENT OF TRANSPORTATION

SCHEDULES
 IL-116, IL-135, AND IL-94

SCALE: SHEET 1 OF 1 SHEETS STA. TO STA.

F.A. RTE.	SECTION	COUNTY	TOTAL SHEETS	SHEET NO.
**	D4 GUARDRAIL REPLACE 2026	*	42	4
			CONTRACT NO. 68K86	
			ILLINOIS FED. AID PROJECT	

**VARIOUS ROUTES * HENDERSON, WARREN



**LOCATIONS 1 AND 2
MAP COORDINATES
40.72955, -90.45087**



NOTES:
 1. ALL OFFSETS ARE MEASURED FROM THE SOLID EDGE LINE IN RESPECT TO DIRECTION OF TRAFFIC.
 2. SEE ROADWAY PLAN SHEETS FOR TIE INFORMATION.

LEGEND:
 GUARDRAIL REMOVAL
 REMOVE SIGN PANEL - TYPE 1

MODEL: Guardrail Locations - Locations 1 and 2 (Sheet)
 FILE NAME: S:\2023\23IL068 - PTB 2023 D4 - TMM - Various PH II IIIWO 33 - Var Guardrail LON & PSE\CADD\CADD Sheets\468K86-sit-rem.dgn



USER NAME = SLemanski	DESIGNED - SL	REVISED -
	DRAWN - SL	REVISED -
	CHECKED - SDM	REVISED -
PLOT DATE = 1/15/2026	DATE - 01/16/2026	REVISED -

**STATE OF ILLINOIS
DEPARTMENT OF TRANSPORTATION**

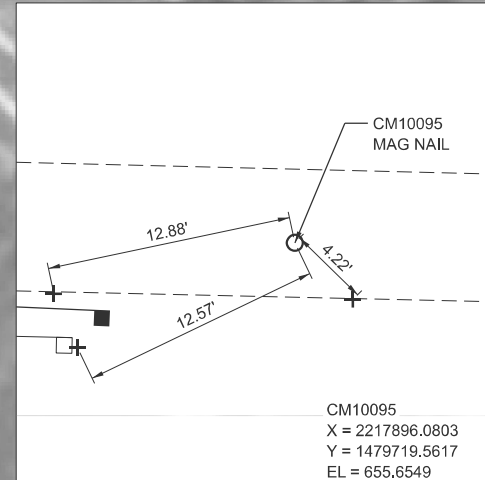
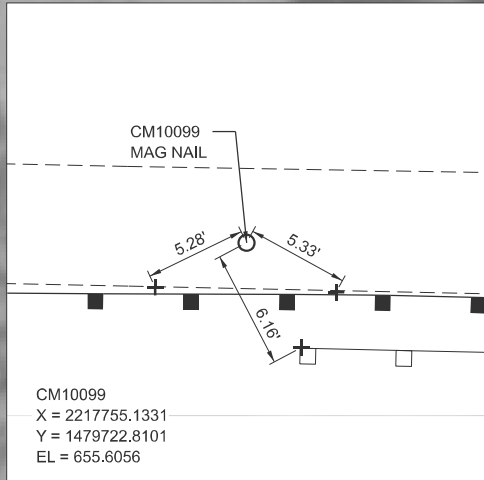
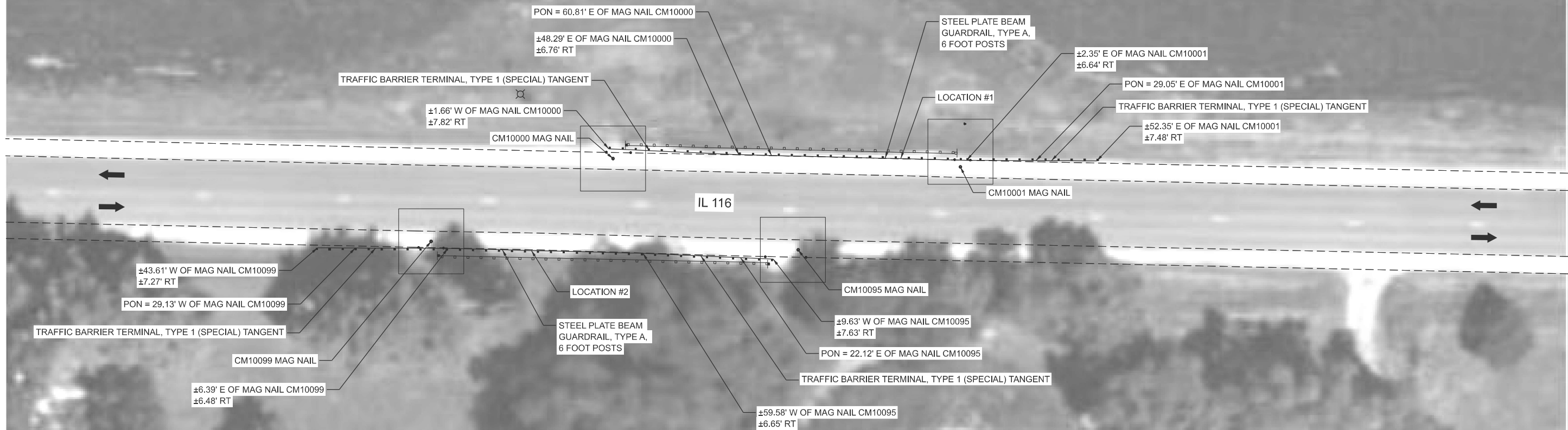
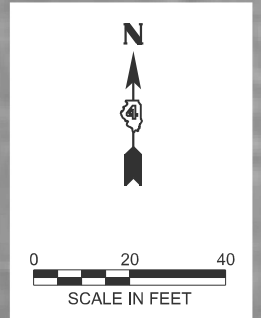
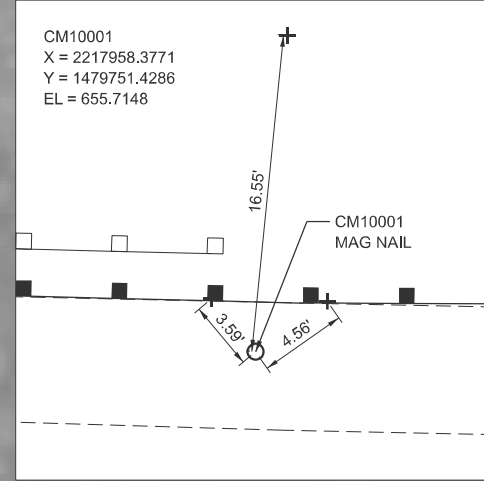
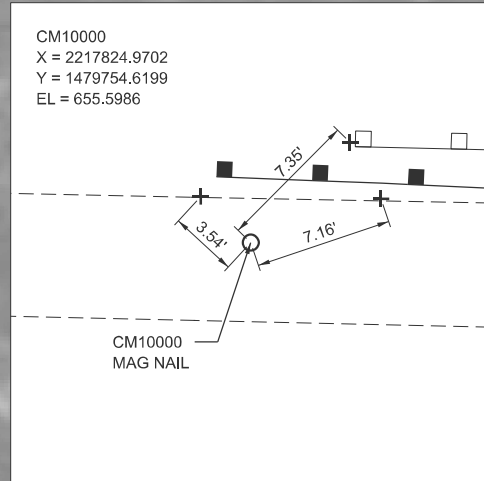
**REMOVAL PLAN
LOCATIONS 1 & 2 (IL 116)**

SCALE: 1"=20' SHEET 1 OF 38 SHEETS STA. TO STA.

F.A. RTE.	SECTION	COUNTY	TOTAL SHEETS	SHEET NO.
**	D4 GUARDRAIL REPLACE 2026	*	42	5
CONTRACT NO. 68K86				

ILLINOIS FED. AID PROJECT **VARIOUS ROUTES * HENDERSON, WARREN

MODEL: Guardrail Locations - Locations 1 and 2 (Sheet)
 FILE NAME: S:\2023\23IL068 - PTB 2023 D4 - TMM - Various PH II IIIWO 33 - Var Guardrail LON & PSE\CADD\CADD Sheets\D468K86-shr-plan.dgn



NOTES:
 1. ALL OFFSETS ARE MEASURED FROM THE SOLID EDGE LINE IN RESPECT TO DIRECTION OF TRAFFIC.



USER NAME = MGIIme	DESIGNED - SL	REVISED -
	DRAWN - SL	REVISED -
	CHECKED - SDM	REVISED -
PLOT DATE = 1/16/2026	DATE - 01/16/2026	REVISED -

STATE OF ILLINOIS
 DEPARTMENT OF TRANSPORTATION

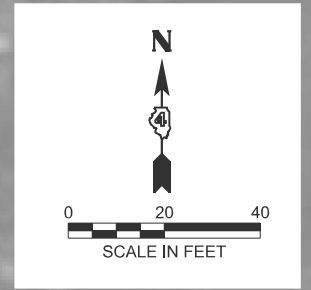
ROADWAY PLAN
 LOCATIONS 1 & 2 (IL 116)

SCALE: 1"=20' SHEET 2 OF 38 SHEETS STA. TO STA.



F.A. RTE.	SECTION	COUNTY	TOTAL SHEETS	SHEET NO.
**	D4 GUARDRAIL REPLACE 2026	*	42	6
CONTRACT NO. 68K86				

ILLINOIS FED. AID PROJECT **VARIOUS ROUTES * HENDERSON, WARREN

**LOCATION 3
MAP COORDINATES
40.72957, -90.61667**



NOTES:
 1. ALL OFFSETS ARE MEASURED FROM THE SOLID EDGE LINE IN RESPECT TO DIRECTION OF TRAFFIC.
 2. SEE ROADWAY PLAN SHEETS FOR TIE INFORMATION.

LEGEND:
 GUARDRAIL REMOVAL
 REMOVE SIGN PANEL - TYPE 1

MODEL: Guardrail Locations - Location 3 [Sheet]
 FILE NAME: S:\2023\231068 - PTB 2023 D4 - TMM - Various PH II III\WO 33 - Var Guardrail LON & PSE\CADD\CADD Sheets\D468K86-sht-rem.dgn



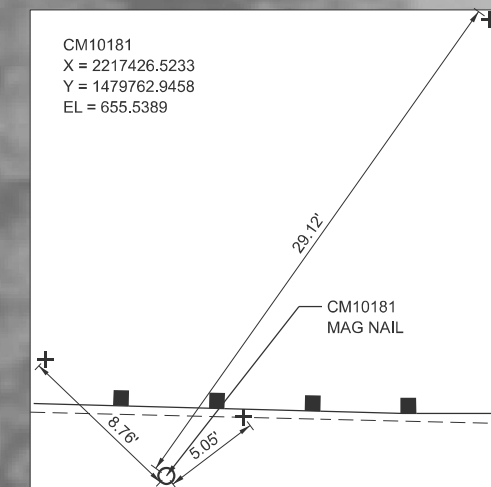
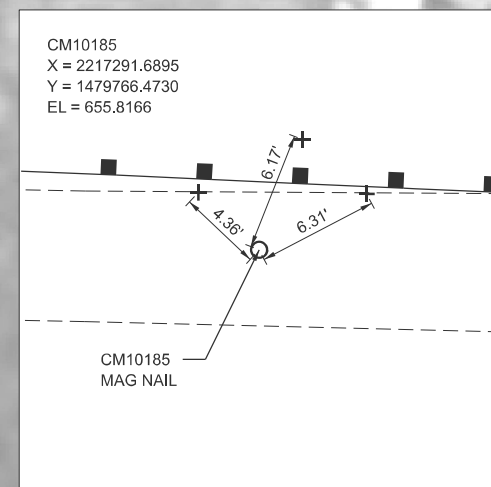
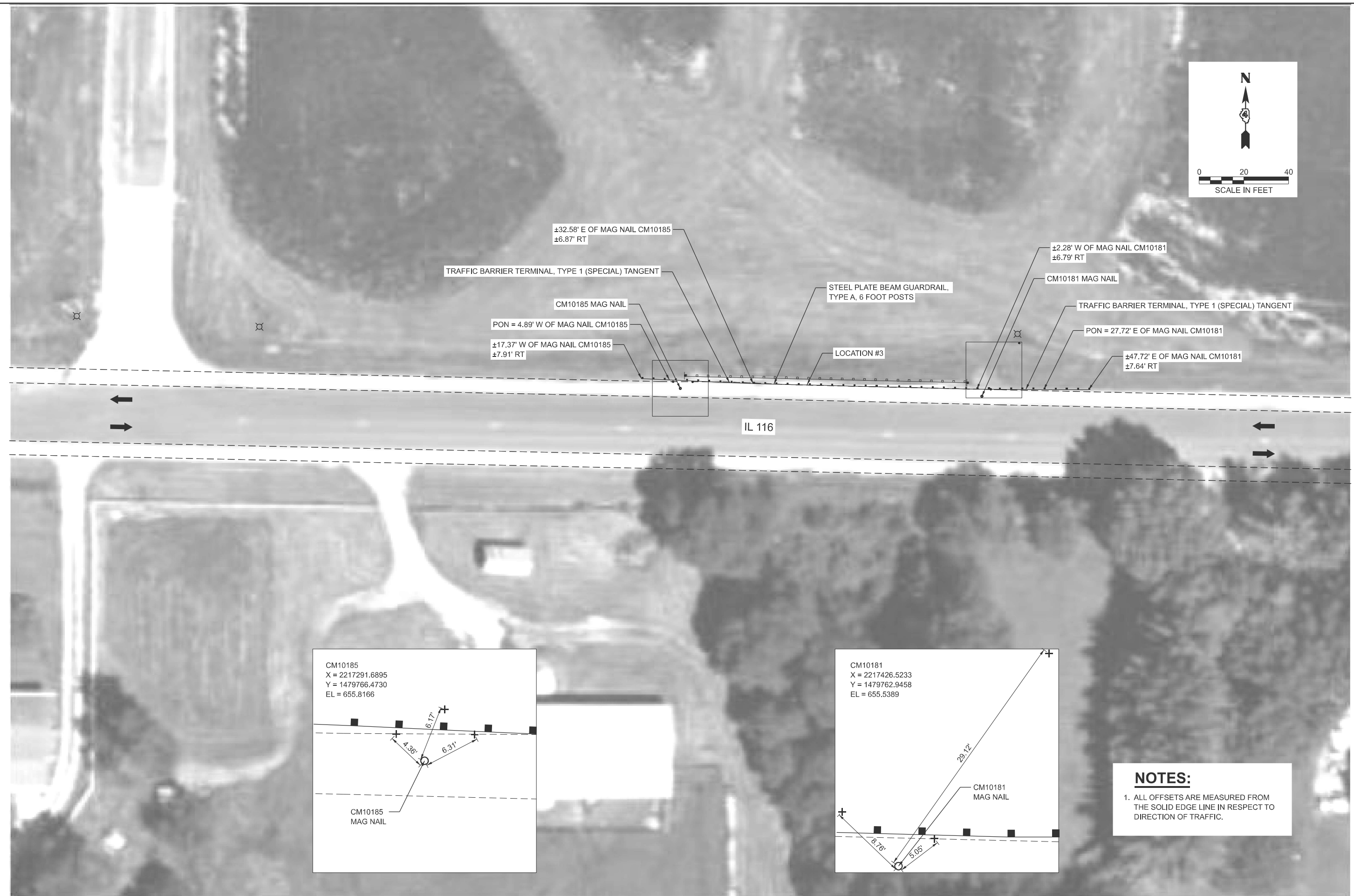
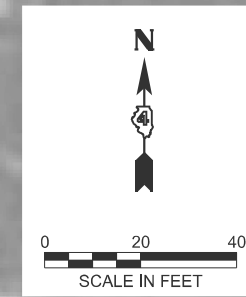
USER NAME = MGIIme	DESIGNED - SL	REVISED -
	DRAWN - SL	REVISED -
	CHECKED - SDM	REVISED -
PLOT DATE = 1/15/2026	DATE - 01/16/2026	REVISED -

**STATE OF ILLINOIS
DEPARTMENT OF TRANSPORTATION**

REMOVAL PLAN LOCATION 3 (IL 116)	
SCALE: 1"=20'	SHEET 3 OF 38 SHEETS STA. TO STA.

F.A. RTE.	SECTION	COUNTY	TOTAL SHEETS	SHEET NO.
**	D4 GUARDRAIL REPLACE 2026	*	42	7
CONTRACT NO. 68K86				
ILLINOIS FED. AID PROJECT				

**VARIOUS ROUTES * HENDERSON, WARREN



NOTES:
 1. ALL OFFSETS ARE MEASURED FROM THE SOLID EDGE LINE IN RESPECT TO DIRECTION OF TRAFFIC.

MODEL: Guardrail Locations - Location 3 [Sheet]
 FILE NAME: S:\2023\2311068 - PTB 2023 D4 - TMM - Various PH II IIIWO 33 - Var Guardrail LON & PSE\CADD\CADD Sheets\D468K86-sht-plan.dgn



USER NAME = MGlime	DESIGNED - SL	REVISED -
	DRAWN - SL	REVISED -
	CHECKED - SDM	REVISED -
PLOT DATE = 1/15/2026	DATE - 01/16/2026	REVISED -

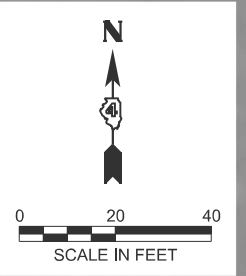
STATE OF ILLINOIS
 DEPARTMENT OF TRANSPORTATION

ROADWAY PLAN
 LOCATION 3 (IL 116)

SCALE: 1"=20' SHEET 4 OF 38 SHEETS STA. TO STA.

F.A. RTE.	SECTION	COUNTY	TOTAL SHEETS	SHEET NO.
**	D4 GUARDRAIL REPLACE 2026	*	42	8
CONTRACT NO. 68K86				

ILLINOIS FED. AID PROJECT
 **VARIOUS ROUTES * HENDERSON, WARREN



**LOCATIONS 4 AND 5
MAP COORDINATES
40.72991, -90.47815**



NOTES:

1. ALL OFFSETS ARE MEASURED FROM THE SOLID EDGE LINE IN RESPECT TO DIRECTION OF TRAFFIC.
2. SEE ROADWAY PLAN SHEETS FOR TIE INFORMATION.

LEGEND:

GUARDRAIL REMOVAL

REMOVE SIGN PANEL - TYPE 1

MODEL: Guardrail Locations - Locations 4 and 5 (Sheet)
FILE NAME: S:\2023\2311068 - PTB 2023 D4 - TMM - Various PH II IIIWO 33 - Var Guardrail LON & PSE\CADD\CADD Sheets\D468K86-sit-rem.dgn



USER NAME = MGIime	DESIGNED - SL	REVISED -
	DRAWN - SL	REVISED -
	CHECKED - SDM	REVISED -
PLOT DATE = 1/15/2026	DATE - 01/16/2026	REVISED -

**STATE OF ILLINOIS
DEPARTMENT OF TRANSPORTATION**

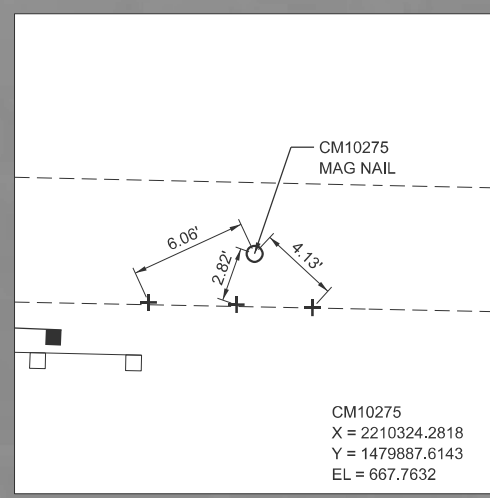
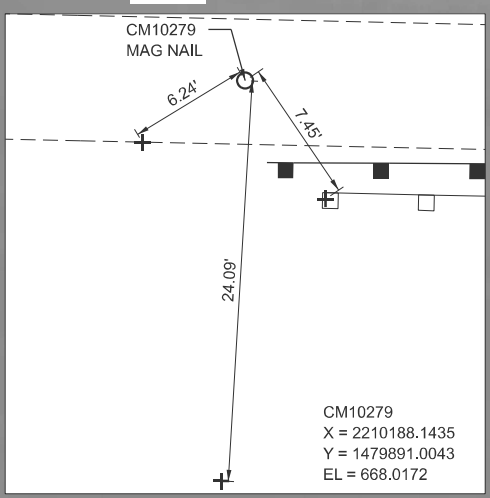
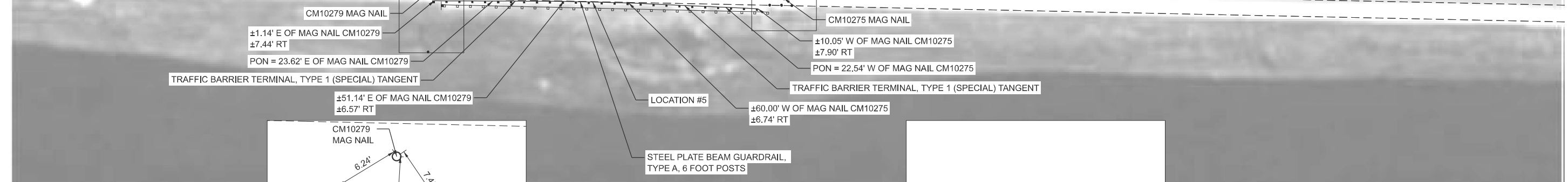
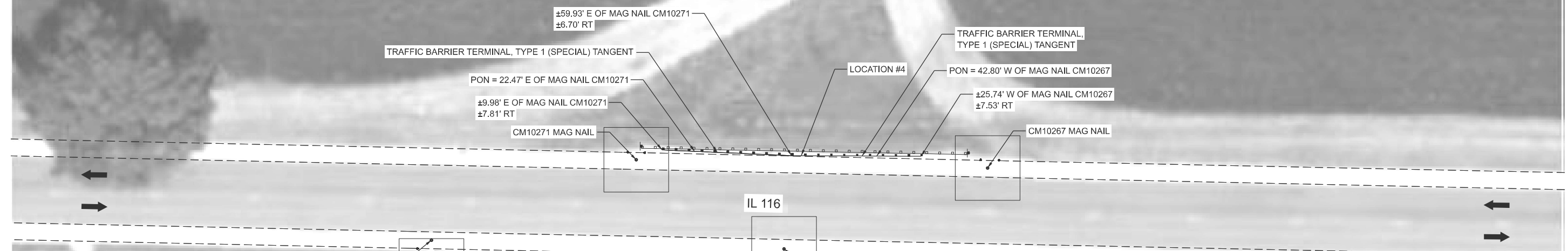
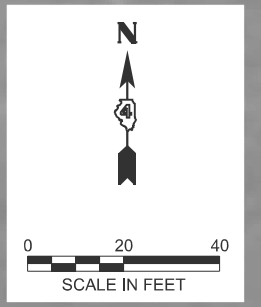
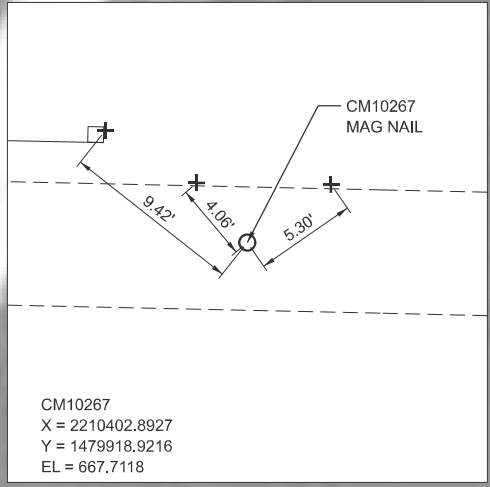
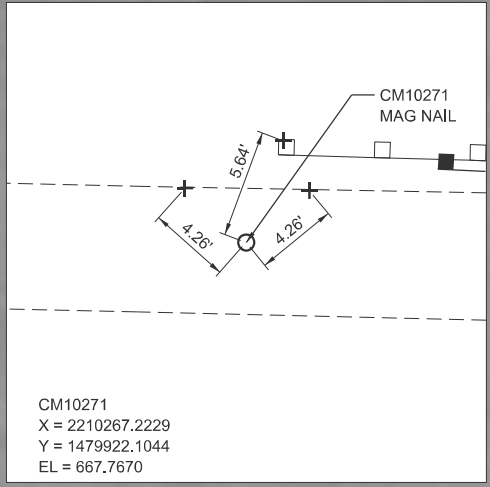
**REMOVAL PLAN
LOCATIONS 4 & 5 (IL 116)**

SCALE: 1"=20' SHEET 5 OF 38 SHEETS STA. TO STA.

F.A. RTE.	SECTION	COUNTY	TOTAL SHEETS	SHEET NO.
**	D4 GUARDRAIL REPLACE 2026	*	42	9
ILLINOIS FED. AID PROJECT			CONTRACT NO. 68K86	

**VARIOUS ROUTES * HENDERSON, WARREN

MODEL: Guardrail Locations - Locations 4 and 5 (Sheet)
 FILE NAME: S:\2023\23IL068 - PTB 205-23 D4 - TMM - Various PH II IIIWO 33 - Var Guardrail LON & PSE\CADD\CADD Sheets\468K86-sht-plan.dgn



NOTES:
 1. ALL OFFSETS ARE MEASURED FROM THE SOLID EDGE LINE IN RESPECT TO DIRECTION OF TRAFFIC.



USER NAME = MGIime	DESIGNED - SL	REVISED -
	DRAWN - SL	REVISED -
	CHECKED - SDM	REVISED -
PLOT DATE = 1/16/2026	DATE - 01/16/2026	REVISED -

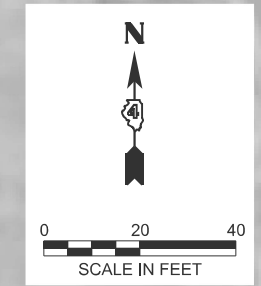
STATE OF ILLINOIS
 DEPARTMENT OF TRANSPORTATION

ROADWAY PLAN
 LOCATIONS 4 & 5 (IL 116)

SCALE: 1"=20' SHEET 6 OF 38 SHEETS STA. TO STA.

F.A. RTE.	SECTION	COUNTY	TOTAL SHEETS	SHEET NO.
**	D4 GUARDRAIL REPLACE 2026	*	42	10
CONTRACT NO. 68K86				

ILLINOIS FED. AID PROJECT
 **VARIOUS ROUTES * HENDERSON, WARREN



**LOCATIONS 6 AND 7
MAP COORDINATES
40.72999, -90.48357**



NOTES:

1. ALL OFFSETS ARE MEASURED FROM THE SOLID EDGE LINE IN RESPECT TO DIRECTION OF TRAFFIC.
2. SEE ROADWAY PLAN SHEETS FOR TIE INFORMATION.

LEGEND:

GUARDRAIL REMOVAL

REMOVE SIGN PANEL - TYPE 1

MODEL: Guardrail Locations - Locations 6 and 7 (Sheet)
FILE NAME: S:\2023\231068 - PTB 2023 D4 - TWM - Various PH II IIIWO 33 - Var Guardrail LON & PSE\CADD\CADD Sheets\D468K86-sht-rem.dgn



USER NAME = MGIIme	DESIGNED - SL	REVISED -
	DRAWN - SL	REVISED -
	CHECKED - SDM	REVISED -
PLOT DATE = 1/15/2026	DATE - 01/16/2026	REVISED -

**STATE OF ILLINOIS
DEPARTMENT OF TRANSPORTATION**

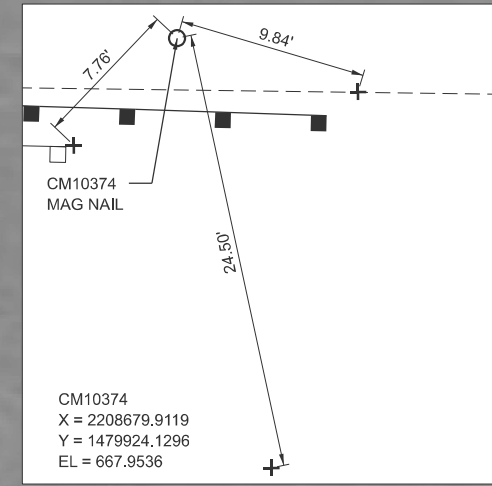
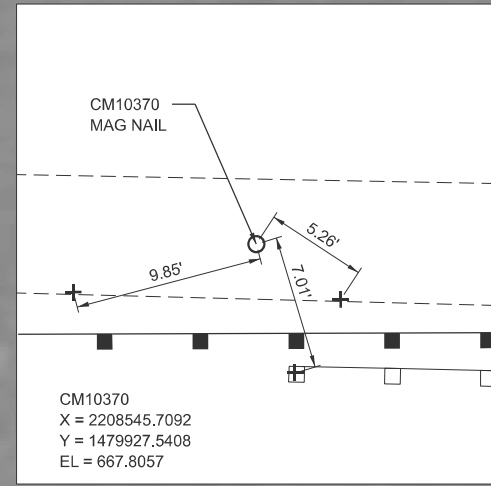
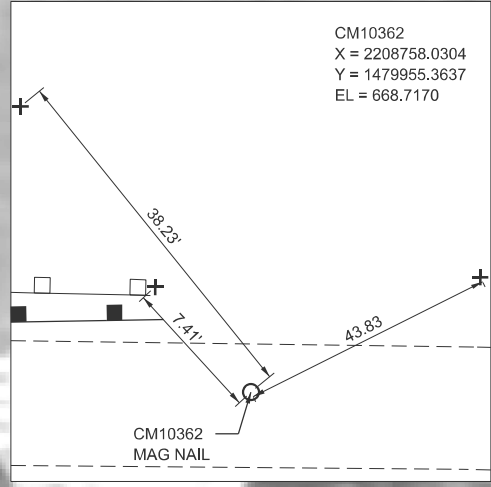
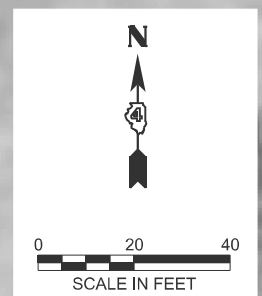
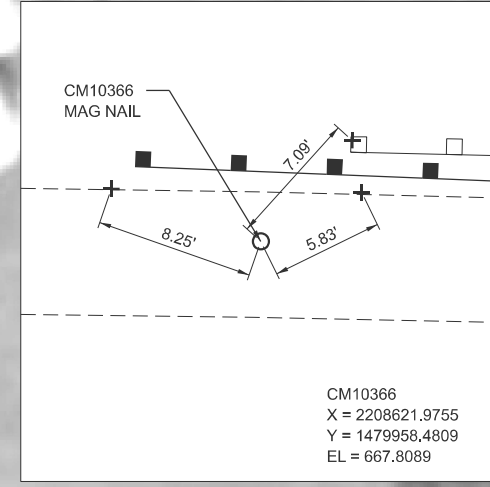
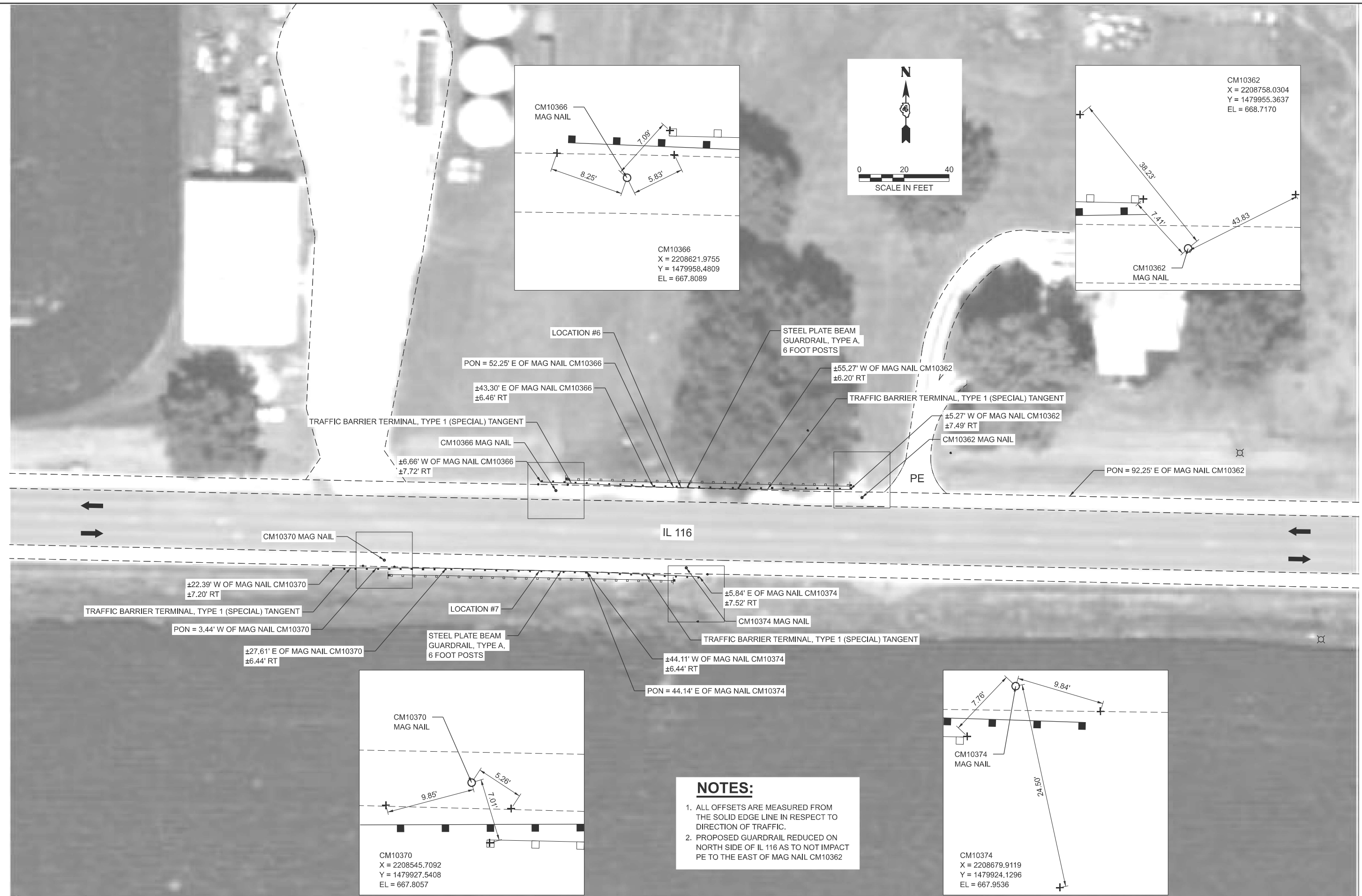
**REMOVAL PLAN
LOCATIONS 6 & 7 (IL 116)**

SCALE: 1"=20' SHEET 7 OF 38 SHEETS STA. TO STA.

F.A. RTE.	SECTION	COUNTY	TOTAL SHEETS	SHEET NO.
**	D4 GUARDRAIL REPLACE 2026	*	42	11
CONTRACT NO. 68K86				

ILLINOIS FED. AID PROJECT **VARIOUS ROUTES * HENDERSON, WARREN

MODEL: Guardrail Locations - Locations 6 and 7 (Sheet)
 FILE NAME: S:\2023\23IL068 - PTB 2023-23 D4 - TMM - Various PH II IIIWO 33 - Var Guardrail LON & PSE\CADD\CADD Sheets\D468K86-sht-plan.dgn



NOTES:

1. ALL OFFSETS ARE MEASURED FROM THE SOLID EDGE LINE IN RESPECT TO DIRECTION OF TRAFFIC.
2. PROPOSED GUARDRAIL REDUCED ON NORTH SIDE OF IL 116 AS TO NOT IMPACT PE TO THE EAST OF MAG NAIL CM10362



USER NAME = MGIIme	DESIGNED - SL	REVISED -
	DRAWN - SL	REVISED -
	CHECKED - SDM	REVISED -
PLOT DATE = 1/16/2026	DATE - 01/16/2026	REVISED -

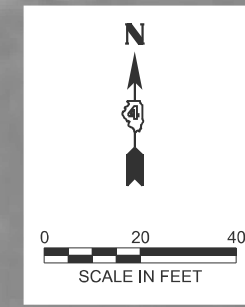
STATE OF ILLINOIS
 DEPARTMENT OF TRANSPORTATION

ROADWAY PLAN
 LOCATIONS 6 & 7 (IL 116)

SCALE: 1"=20' SHEET 8 OF 38 SHEETS STA. TO STA.

F.A. RTE.	SECTION	COUNTY	TOTAL SHEETS	SHEET NO.
**	D4 GUARDRAIL REPLACE 2026	*	42	12
CONTRACT NO. 68K86				

ILLINOIS FED. AID PROJECT **VARIOUS ROUTES * HENDERSON, WARREN



LOCATION 8
MAP COORDINATES
40.80267, -90.48784



NOTES:

1. ALL OFFSETS ARE MEASURED FROM THE SOLID EDGE LINE IN RESPECT TO DIRECTION OF TRAFFIC.
2. SEE ROADWAY PLAN SHEETS FOR TIE INFORMATION.

LEGEND:

GUARDRAIL REMOVAL

REMOVE SIGN PANEL - TYPE 1

MODEL: Guardrail Locations - Location 8 [Sheet]
 FILE NAME: S:\2023\231068 - PTB 2023 D4 - TMM - Various PH II III\WO 33 - Var Guardrail LON & PSE\CADD\CADD Sheets\D468K86-sht-rem.dgn

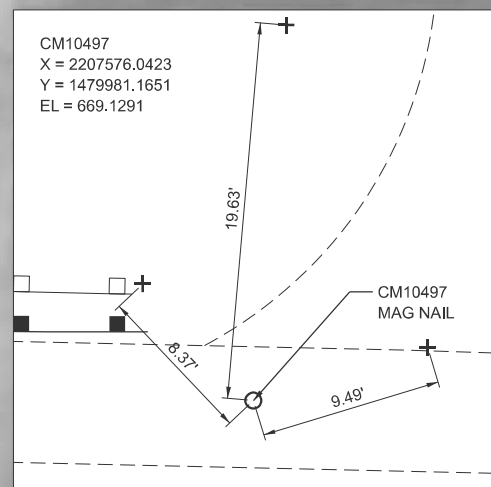
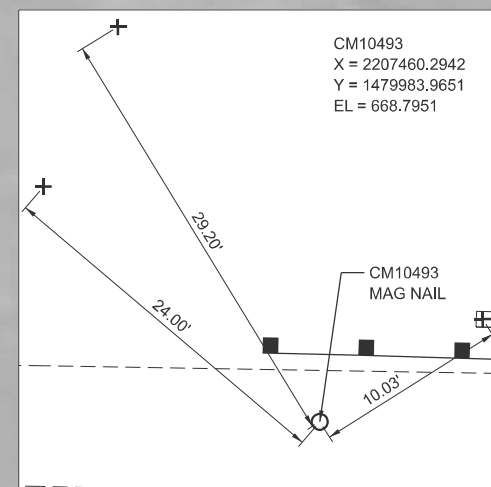
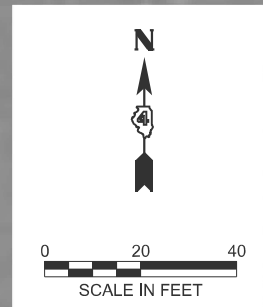


USER NAME = MGllme	DESIGNED - SL	REVISED -
	DRAWN - SL	REVISED -
	CHECKED - SDM	REVISED -
PLOT DATE = 1/15/2026	DATE - 01/16/2026	REVISED -

STATE OF ILLINOIS
DEPARTMENT OF TRANSPORTATION

REMOVAL PLAN		LOCATION 8 (IL 116)	
SCALE: 1"=20'	SHEET 9	OF 38 SHEETS	STA. TO STA.

F.A. RTE.	SECTION	COUNTY	TOTAL SHEETS	SHEET NO.
**	D4 GUARDRAIL REPLACE 2026	*	42	13
CONTRACT NO. 68K86				
ILLINOIS FED. AID PROJECT				
**VARIOUS ROUTES * HENDERSON, WARREN				



NOTES:

1. ALL OFFSETS ARE MEASURED FROM THE SOLID EDGE LINE IN RESPECT TO DIRECTION OF TRAFFIC.
2. PROPOSED GUARDRAIL REDUCED ON NORTH SIDE OF IL 116 AS TO NOT IMPACT PE TO THE EAST OF MAG NAIL CM10497.

MODEL: Guardrail Locations - Location 8 [Sheet]
FILE NAME: S:\2023\23IL068 - PTB 2023 D4 - TMM - Various PH II IIIWO 33 - Var Guardrail LON & PSE\CADD\CADD Sheets\D468K86-sht-plan.dgn



USER NAME = MGIlme	DESIGNED - SL	REVISED -
	DRAWN - SL	REVISED -
	CHECKED - SDM	REVISED -
PLOT DATE = 1/15/2026	DATE - 01/16/2026	REVISED -

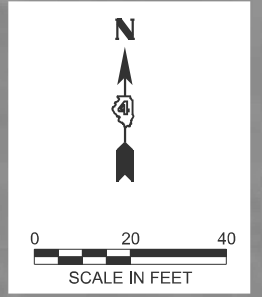
**STATE OF ILLINOIS
DEPARTMENT OF TRANSPORTATION**

**ROADWAY PLAN
LOCATION 8 (IL 116)**

SCALE: 1"=20' SHEET 10 OF 38 SHEETS STA. TO STA.

F.A. RTE.	SECTION	COUNTY	TOTAL SHEETS	SHEET NO.
**	D4 GUARDRAIL REPLACE 2026	*	42	14
CONTRACT NO. 68K86				

ILLINOIS FED. AID PROJECT * HENDERSON, WARREN



**LOCATIONS 9 AND 10
MAP COORDINATES
40.73007, -90.48938**



NOTES:

1. ALL OFFSETS ARE MEASURED FROM THE SOLID EDGE LINE IN RESPECT TO DIRECTION OF TRAFFIC.
2. SEE ROADWAY PLAN SHEETS FOR TIE INFORMATION.

LEGEND:

GUARDRAIL REMOVAL

REMOVE SIGN PANEL - TYPE 1

MODEL: Guardrail Locations - Locations 9 and 10 (Sheet)
FILE NAME: S:\2023\2311068 - PTB 2023 D4 - TWM - Various PH II IIIWO 33 - Var Guardrail LON & PSE\CADD\CADD Sheets\D468K86-sht-rem.dgn



USER NAME = MGilme	DESIGNED - SL	REVISED -
	DRAWN - SL	REVISED -
	CHECKED - SDM	REVISED -
PLOT DATE = 1/15/2026	DATE - 01/16/2026	REVISED -

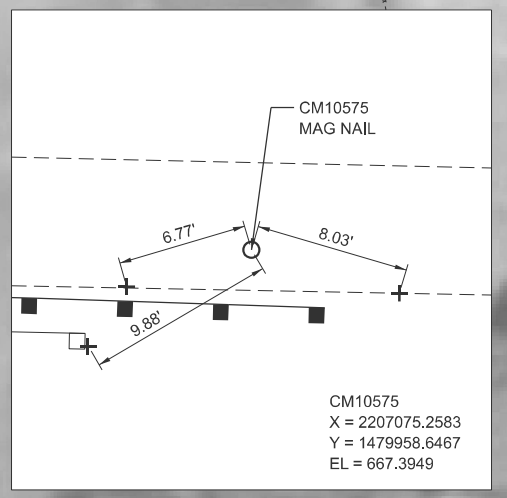
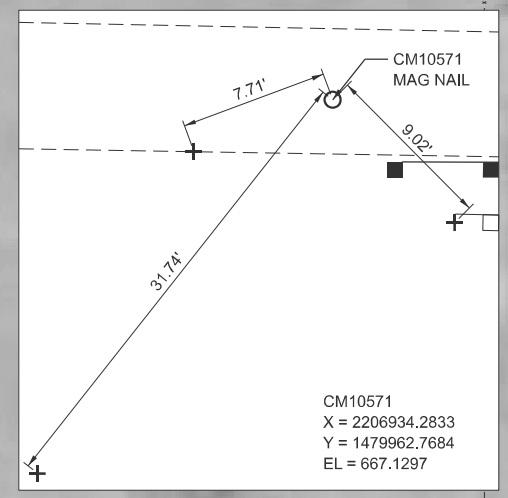
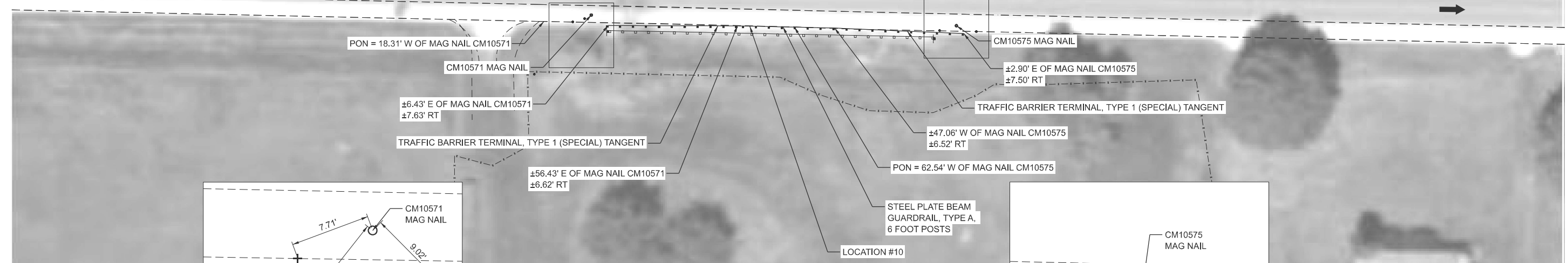
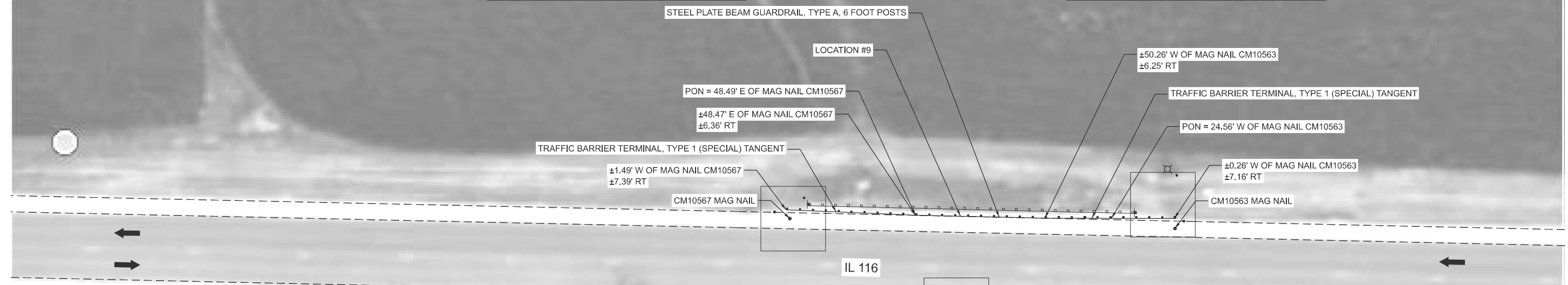
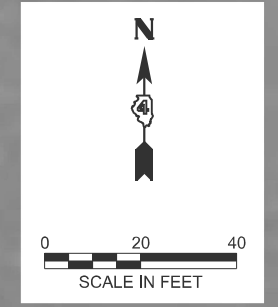
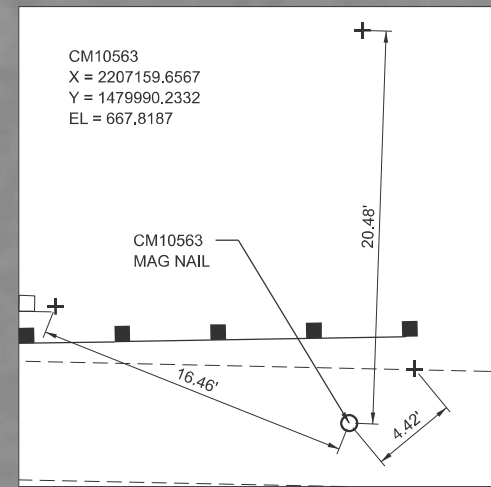
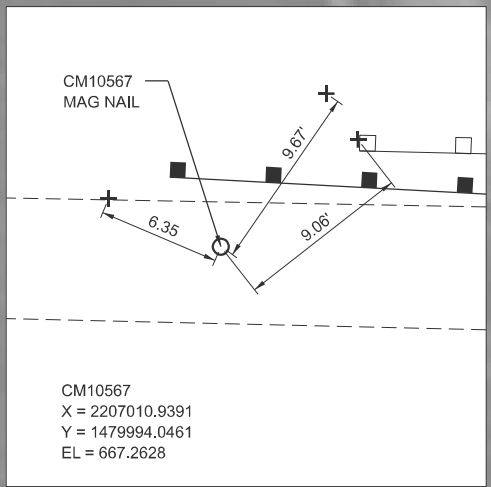
**STATE OF ILLINOIS
DEPARTMENT OF TRANSPORTATION**

**REMOVAL PLAN
LOCATIONS 9 & 10 (IL 116)**

SCALE: 1"=20' SHEET 11 OF 38 SHEETS STA. TO STA.

F.A. ** RTE.	SECTION	COUNTY	TOTAL SHEETS	SHEET NO.
**	D4 GUARDRAIL REPLACE 2026	*	42	15
ILLINOIS FED. AID PROJECT			CONTRACT NO. 68K86	
**VARIOUS ROUTES			* HENDERSON, WARREN	

MODEL: Guardrail Locations - Locations 9 and 10 [Sheet]
 FILE NAME: S:\2023\23IL068 - PTB 2023 D4 - TWM - Various PH II IIIWO 33 - Var Guardrail LON & PSE\CADD\CADD Sheets\D468K86-shr-plan.dgn



NOTES:
 1. ALL OFFSETS ARE MEASURED FROM THE SOLID EDGE LINE IN RESPECT TO DIRECTION OF TRAFFIC.



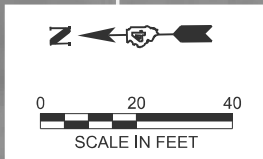
USER NAME = MGIIme	DESIGNED - SL	REVISED -
	DRAWN - SL	REVISED -
	CHECKED - SDM	REVISED -
PLOT DATE = 1/16/2026	DATE - 01/16/2026	REVISED -

**STATE OF ILLINOIS
 DEPARTMENT OF TRANSPORTATION**

**ROADWAY PLAN
 LOCATIONS 9 & 10 (IL 116)**

SCALE: 1"=20' SHEET 12 OF 38 SHEETS STA. TO STA.

F.A. RTE.	SECTION	COUNTY	TOTAL SHEETS	SHEET NO.
**	D4 GUARDRAIL REPLACE 2026	*	42	16
CONTRACT NO. 68K86				
ILLINOIS FED. AID PROJECT				
**VARIOUS ROUTES * HENDERSON, WARREN				



LOCATION 11
MAP COORDINATES
40.97987, -90.74693



±0.06' S OF MAG NAIL CM12188
 ±7.47' RT

CM12188
 MAG NAIL

LOCATION #11

IL 135

±1.58' N OF MAG NAIL CM12184
 ±7.42' RT

CM12184
 MAG NAIL

NOTES:

1. ALL OFFSETS ARE MEASURED FROM THE SOLID EDGE LINE IN RESPECT TO DIRECTION OF TRAFFIC.
2. SEE ROADWAY PLAN SHEETS FOR TIE INFORMATION.

LEGEND:

GUARDRAIL REMOVAL

REMOVE SIGN PANEL - TYPE 1

MODEL: Guardrail Locations - Location 11 (Sheet)
 FILE NAME: S:\2023\2311068 - PTB 2023\23 D4 - TWM - Various PH II III\WO 33 - Var Guardrail LON & PSE\CADD\CADD Sheets\D468K86-sit-rem.dgn



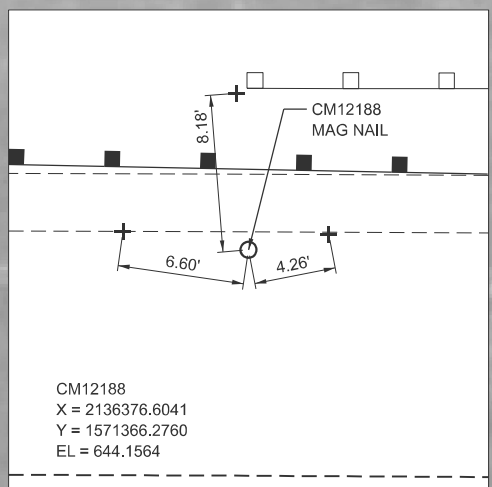

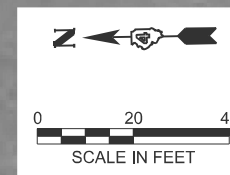
USER NAME = MGIime	DESIGNED - SL	REVISED -
	DRAWN - SL	REVISED -
	CHECKED - SDM	REVISED -
PLOT DATE = 1/15/2026	DATE - 01/16/2026	REVISED -

STATE OF ILLINOIS
DEPARTMENT OF TRANSPORTATION

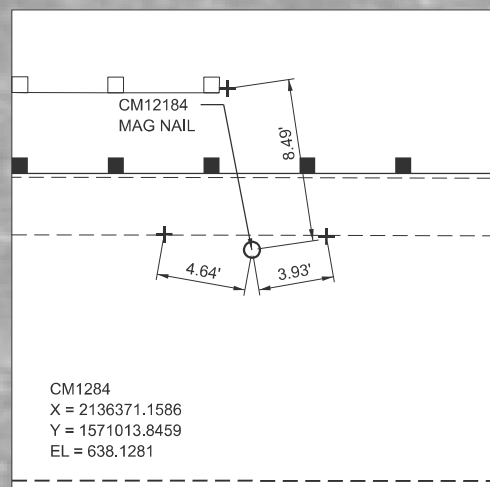
REMOVAL PLAN
LOCATION 11 (IL 135)

SCALE: 1"=20' SHEET 13 OF 38 SHEETS STA. TO STA.

F.A. RTE.	SECTION	COUNTY	TOTAL SHEETS	SHEET NO.
**	D4 GUARDRAIL REPLACE 2026	*	42	17
CONTRACT NO. 68K86				
ILLINOIS FED. AID PROJECT				
**VARIOUS ROUTES * HENDERSON, WARREN				



NOTES:
1. ALL OFFSETS ARE MEASURED FROM THE SOLID EDGE LINE IN RESPECT TO DIRECTION OF TRAFFIC.



MODEL: Guardrail Locations - Location 11 (Sheet)
FILE NAME: S:\2023\23IL068 - PTB 2023 D4 - TMM - Various PH II IIIWO 33 - Var Guardrail LON & PSE\CADD\CADD Sheets\468K86-sit-plan.dgn



USER NAME = MGIIme	DESIGNED - SL	REVISED -
	DRAWN - SL	REVISED -
	CHECKED - SDM	REVISED -
PLOT DATE = 1/15/2026	DATE - 01/16/2026	REVISED -

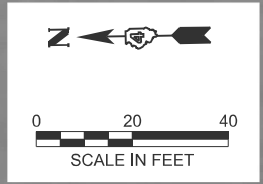
**STATE OF ILLINOIS
DEPARTMENT OF TRANSPORTATION**

**ROADWAY PLAN
LOCATION 11 (IL 135)**


SCALE: 1"=20' SHEET 14 OF 38 SHEETS STA. TO STA.

F.A. RTE.	SECTION	COUNTY	TOTAL SHEETS	SHEET NO.
**	D4 GUARDRAIL REPLACE 2026	*	42	18
CONTRACT NO. 68K86				

ILLINOIS FED. AID PROJECT **VARIOUS ROUTES * HENDERSON, WARREN





LOCATION 12
MAP COORDINATES
40.97529, -90.74711



NOTES:

1. ALL OFFSETS ARE MEASURED FROM THE SOLID EDGE LINE IN RESPECT TO DIRECTION OF TRAFFIC.
2. SEE ROADWAY PLAN SHEETS FOR TIE INFORMATION.

LEGEND:

-  GUARDRAIL REMOVAL
-  REMOVE SIGN PANEL - TYPE 1

MODEL: Guardrail Locations - Location 12 (Sheet)
 FILE NAME: S:\2023\23IL068 - PTB 2023 D4 - TMM - Various PH II IIIWO 33 - Var Guardrail LON & PSE\CADD\CADD Sheets\D468K86-sht-rem.dgn



USER NAME = MGIime	DESIGNED - SL	REVISED -
	DRAWN - SL	REVISED -
	CHECKED - SDM	REVISED -
PLOT DATE = 1/15/2026	DATE - 01/16/2026	REVISED -

STATE OF ILLINOIS
DEPARTMENT OF TRANSPORTATION

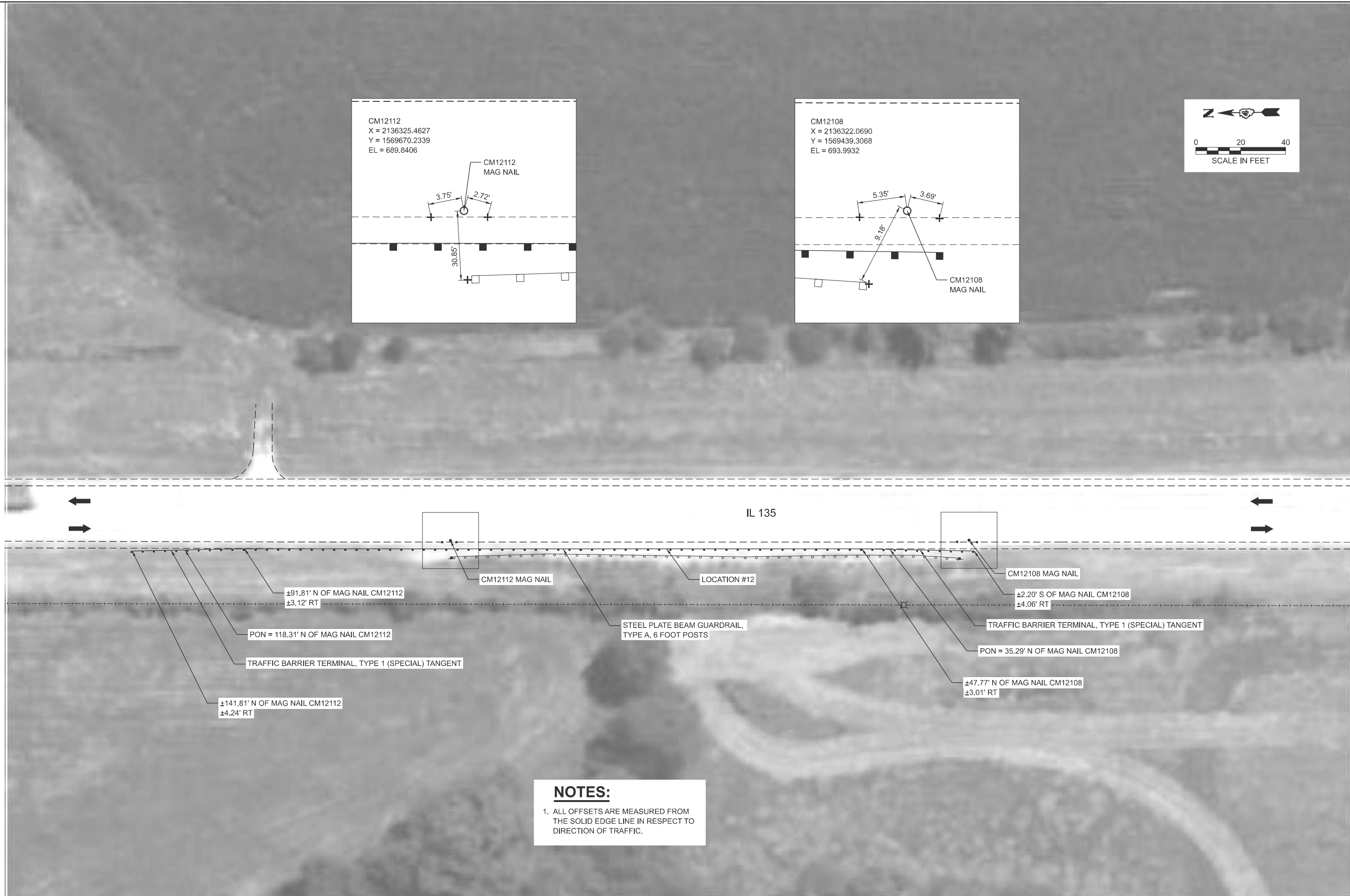
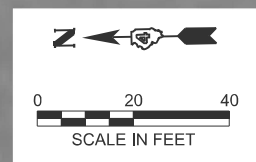
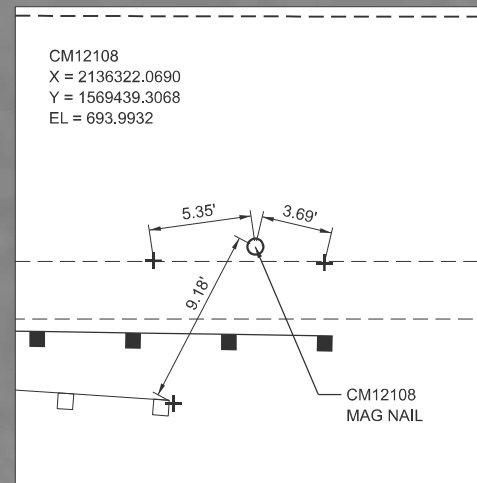
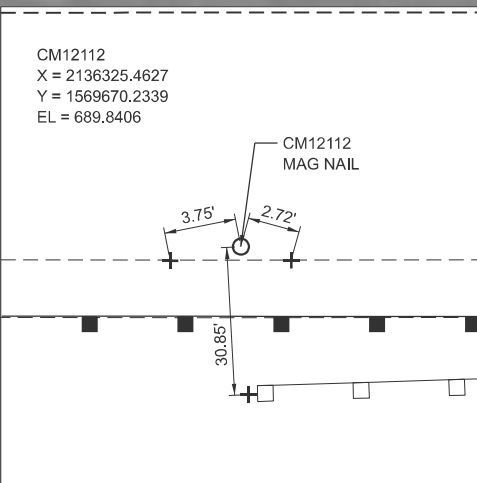
REMOVAL PLAN
LOCATION 12 (IL 135)

SCALE: 1"=20' SHEET 15 OF 38 SHEETS STA. TO STA.

F.A. RTE.	SECTION	COUNTY	TOTAL SHEETS	SHEET NO.
**	D4 GUARDRAIL REPLACE 2026	*	42	19
ILLINOIS FED. AID PROJECT			CONTRACT NO. 68K86	

**VARIOUS ROUTES * HENDERSON, WARREN

MODEL: Guardrail Locations - Location 12 (Sheet)
 FILE NAME: S:\2023\23IL068 - PTB 2023\23 IL 068 - Various PH II IIIWO 33 - Var Guardrail LON & PSE\CADD\CADD Sheets\468K86-shr-plan.dgn



NOTES:
 1. ALL OFFSETS ARE MEASURED FROM THE SOLID EDGE LINE IN RESPECT TO DIRECTION OF TRAFFIC.



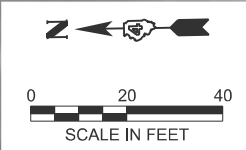
USER NAME = MGilme	DESIGNED - SL	REVISED -
	DRAWN - SL	REVISED -
	CHECKED - SDM	REVISED -
PLOT DATE = 1/15/2026	DATE - 01/16/2026	REVISED -

**STATE OF ILLINOIS
 DEPARTMENT OF TRANSPORTATION**

ROADWAY PLAN LOCATION 12 (IL 135)	
SCALE: 1"=20'	SHEET 16 OF 38 SHEETS
STA.	TO STA.

F.A. RTE.	SECTION	COUNTY	TOTAL SHEETS	SHEET NO.
**	D4 GUARDRAIL REPLACE 2026	*	42	20
CONTRACT NO. 68K86				
ILLINOIS FED. AID PROJECT			**VARIOUS ROUTES	

* HENDERSON, WARREN





**LOCATIONS 13 AND 14
MAP COORDINATES
40.96919, -90.74718**



NOTES:

1. ALL OFFSETS ARE MEASURED FROM THE SOLID EDGE LINE IN RESPECT TO DIRECTION OF TRAFFIC.
2. SEE ROADWAY PLAN SHEETS FOR TIE INFORMATION.

LEGEND:

-  GUARDRAIL REMOVAL
-  REMOVE SIGN PANEL - TYPE 1

MODEL: Guardrail Locations - Locations 13 and 14 (Sheet)
FILE NAME: S:\2023\23IL068 - PTB 2023 D4 - TWM - Various PH II IIIWO 33 - Var Guardrail LON & PSE\CADD\CADD Sheets\D468K86-sht-rem.dgn



USER NAME = MGIIme	DESIGNED - SL	REVISED -
	DRAWN - SL	REVISED -
	CHECKED - SDM	REVISED -
PLOT DATE = 1/15/2026	DATE - 01/16/2026	REVISED -

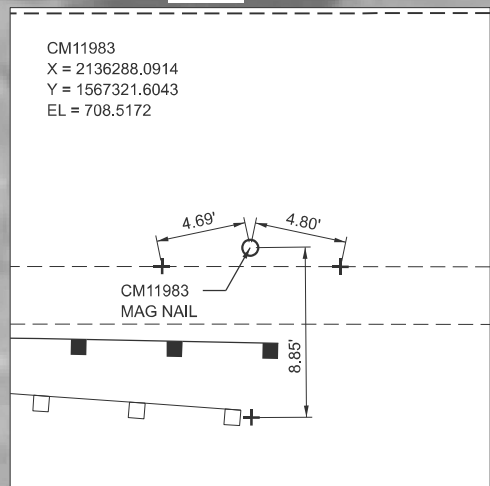
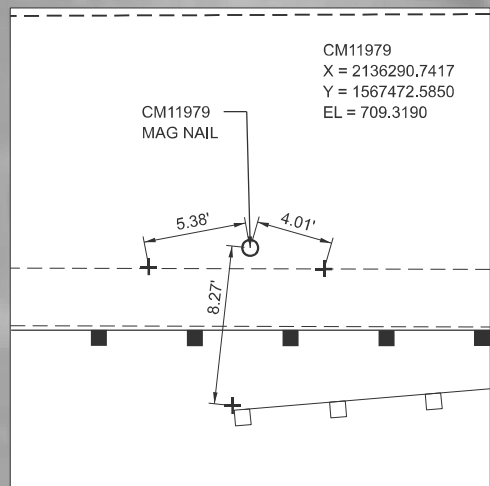
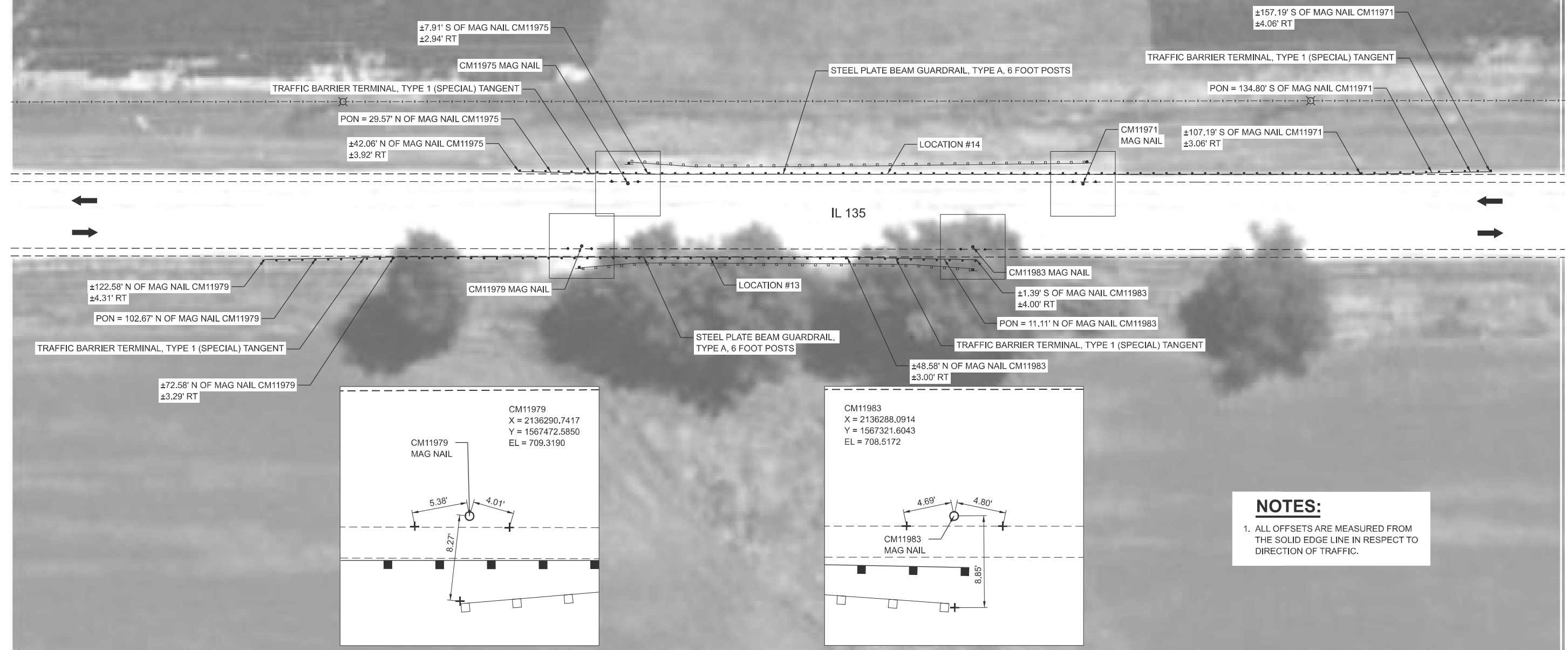
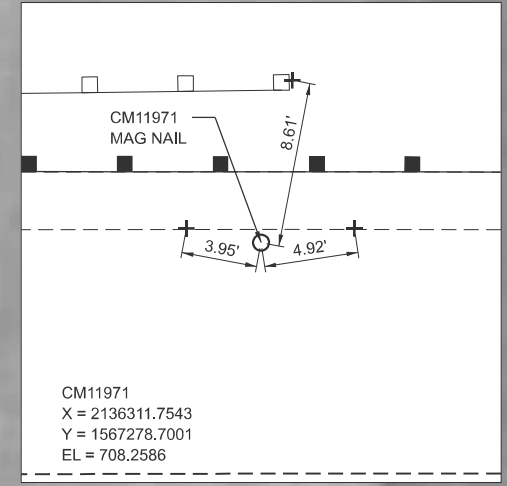
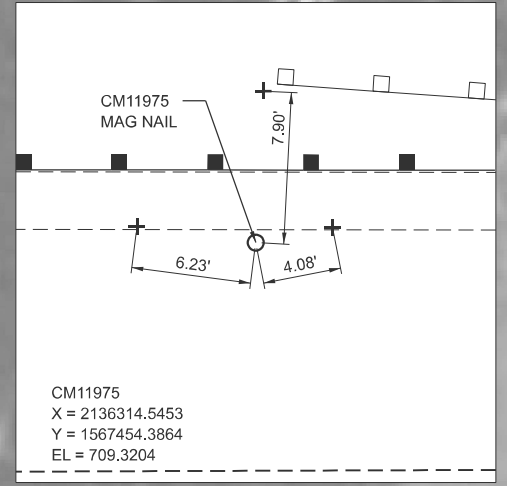
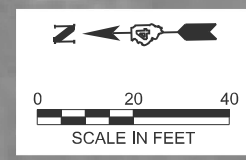
**STATE OF ILLINOIS
DEPARTMENT OF TRANSPORTATION**

**REMOVAL PLAN
LOCATIONS 13 & 14 (IL 135)**

SCALE: 1"=20' SHEET 17 OF 38 SHEETS STA. TO STA.

F.A. RTE.	SECTION	COUNTY	TOTAL SHEETS	SHEET NO.
**	D4 GUARDRAIL REPLACE 2026	*	42	21
CONTRACT NO. 68K86				
ILLINOIS FED. AID PROJECT				

**VARIOUS ROUTES * HENDERSON, WARREN



NOTES:
1. ALL OFFSETS ARE MEASURED FROM THE SOLID EDGE LINE IN RESPECT TO DIRECTION OF TRAFFIC.

MODEL: Guardrail Locations - Locations 13 and 14 (Sheet)
FILE NAME: S:\2023\231068 - PTB 2023 D4 - TWM - Various PH II IIIWO 33 - Var Guardrail LON & PSE\CADD\CADD Sheets\D468K86-shr-plan.dgn



USER NAME = MGIIme	DESIGNED - SL	REVISED -
	DRAWN - SL	REVISED -
	CHECKED - SDM	REVISED -
PLOT DATE = 1/16/2026	DATE - 01/16/2026	REVISED -

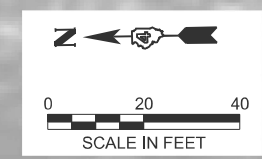
STATE OF ILLINOIS
DEPARTMENT OF TRANSPORTATION

ROADWAY PLAN
LOCATIONS 13 & 14 (IL 135)

SCALE: 1"=20' SHEET 18 OF 38 SHEETS STA. TO STA.

F.A. RTE.	SECTION	COUNTY	TOTAL SHEETS	SHEET NO.
**	D4 GUARDRAIL REPLACE 2026	*	42	22
CONTRACT NO. 68K86				

ILLINOIS FED. AID PROJECT *VARIOUS ROUTES * HENDERSON, WARREN



**LOCATIONS 15 AND 16
MAP COORDINATES
40.96625, -90.74721**



NOTES:
 1. ALL OFFSETS ARE MEASURED FROM THE SOLID EDGE LINE IN RESPECT TO DIRECTION OF TRAFFIC.
 2. SEE ROADWAY PLAN SHEETS FOR TIE INFORMATION.

LEGEND:
 GUARDRAIL REMOVAL
 REMOVE SIGN PANEL - TYPE 1

MODEL: Guardrail Locations - Locations 15 and 16 (Sheet)
 FILE NAME: S:\2023\2311068 - PTB 2023 D4 - TWM - Various PH II III\WO 33 - Var Guardrail LON & PSE\CADD\CADD Sheets\D468K86-sit-rem.dgn



USER NAME = MGilme	DESIGNED - SL	REVISED -
	DRAWN - SL	REVISED -
	CHECKED - SDM	REVISED -
PLOT DATE = 1/15/2026	DATE - 01/16/2026	REVISED -

**STATE OF ILLINOIS
DEPARTMENT OF TRANSPORTATION**

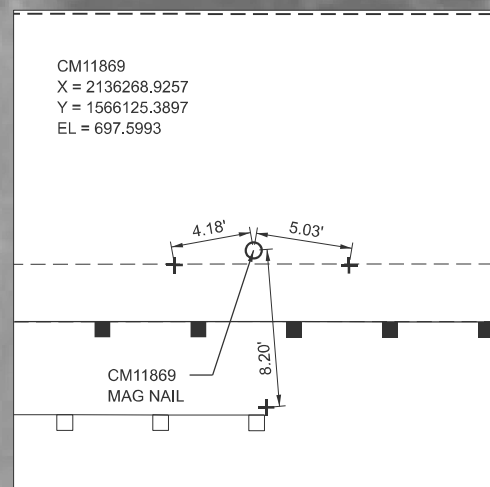
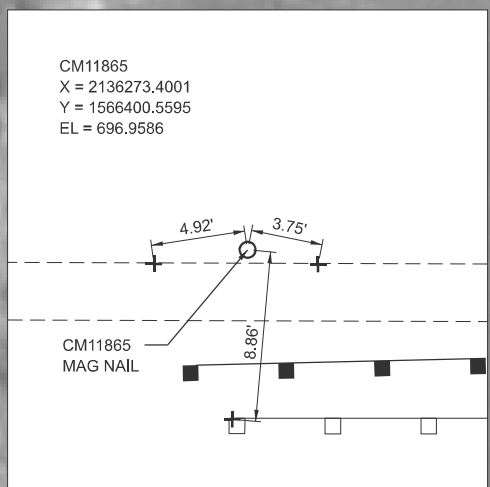
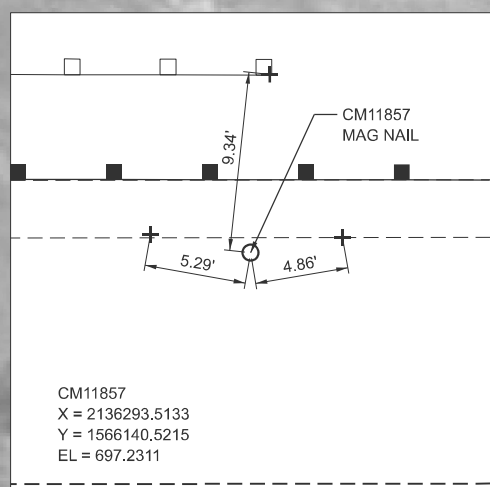
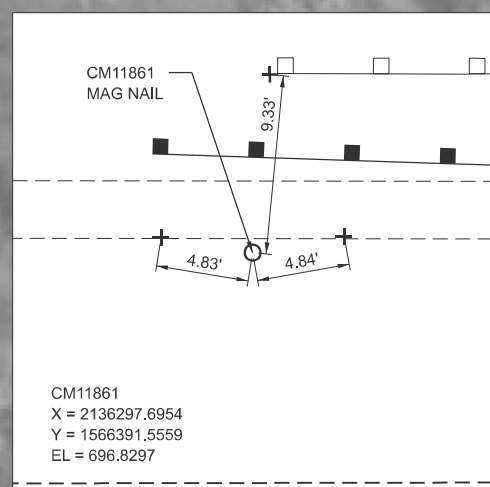
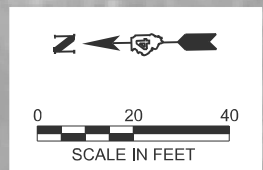
**REMOVAL PLAN
LOCATIONS 15 & 16 (IL 135)**

SCALE: 1"=20' SHEET 19 OF 38 SHEETS STA. TO STA.

F.A. RTE.	SECTION	COUNTY	TOTAL SHEETS	SHEET NO.
**	D4 GUARDRAIL REPLACE 2026	*	42	23
CONTRACT NO. 68K86				

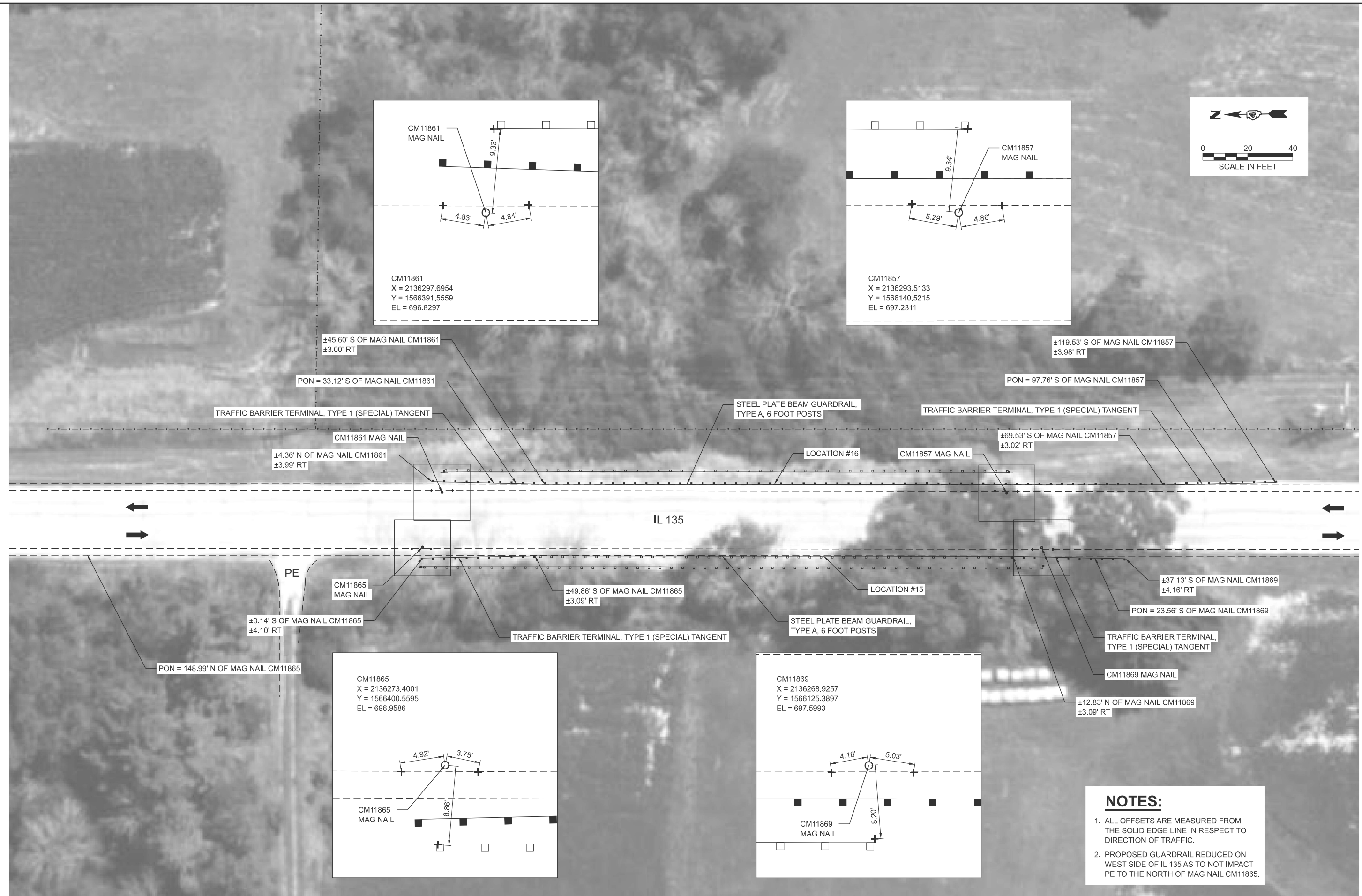
ILLINOIS FED. AID PROJECT **VARIOUS ROUTES * HENDERSON, WARREN

MODEL: Guardrail Locations - Locations 15 and 16 (Sheet)
 FILE NAME: S:\2023\231068 - PTB 202-23 D4 - TWM - Various PH II IIIWO 33 - Var Guardrail LON & PSE\CADD\CADD Sheets\D468K86-shr-plan.dgn



NOTES:

- ALL OFFSETS ARE MEASURED FROM THE SOLID EDGE LINE IN RESPECT TO DIRECTION OF TRAFFIC.
- PROPOSED GUARDRAIL REDUCED ON WEST SIDE OF IL 135 AS TO NOT IMPACT PE TO THE NORTH OF MAG NAIL CM11865.



USER NAME = MGIIme	DESIGNED - SL	REVISED -
	DRAWN - SL	REVISED -
	CHECKED - SDM	REVISED -
PLOT DATE = 1/16/2026	DATE - 01/16/2026	REVISED -

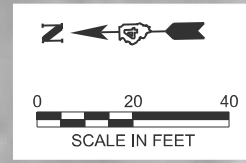
STATE OF ILLINOIS
 DEPARTMENT OF TRANSPORTATION

ROADWAY PLAN
 LOCATIONS 15 & 16 (IL 135)

SCALE: 1"=20' SHEET 20 OF 38 SHEETS STA. TO STA.

F.A. RTE.	SECTION	COUNTY	TOTAL SHEETS	SHEET NO.
**	D4 GUARDRAIL REPLACE 2026	*	42	24
CONTRACT NO. 68K86				

ILLINOIS FED. AID PROJECT **VARIOUS ROUTES * HENDERSON, WARREN





**LOCATIONS 17 AND 18
MAP COORDINATES
40.96378, -90.74724**

225TH AVE



IL 135

NOTES:
 1. ALL OFFSETS ARE MEASURED FROM THE SOLID EDGE LINE IN RESPECT TO DIRECTION OF TRAFFIC.
 2. SEE ROADWAY PLAN SHEETS FOR TIE INFORMATION.

LEGEND:
 GUARDRAIL REMOVAL
 REMOVE SIGN PANEL - TYPE 1

MODEL: Guardrail Locations - Locations 17 and 18 (Sheet)
 FILE NAME: S:\2023\23IL068 - PTB 2023 D4 - TWM - Various PH II IIIWO 33 - Var Guardrail LON & PSE\CADD\CADD Sheets\D468K86-sht-rem.dgn



USER NAME = MGIIme	DESIGNED - SL	REVISED -
	DRAWN - SL	REVISED -
	CHECKED - SDM	REVISED -
PLOT DATE = 1/15/2026	DATE - 01/16/2026	REVISED -

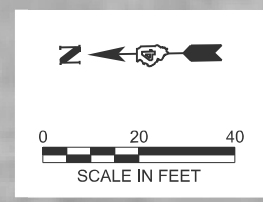
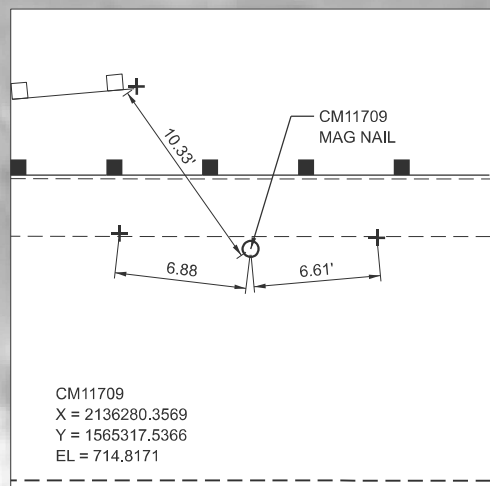
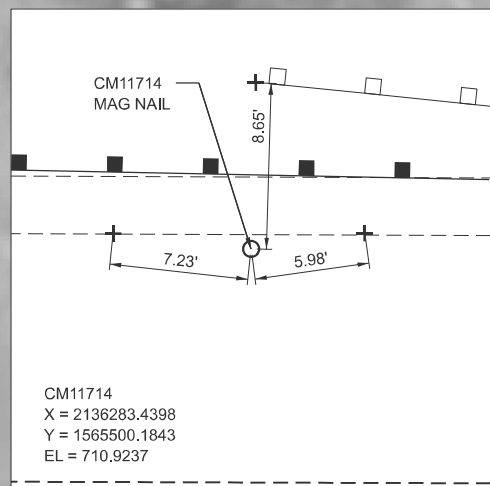
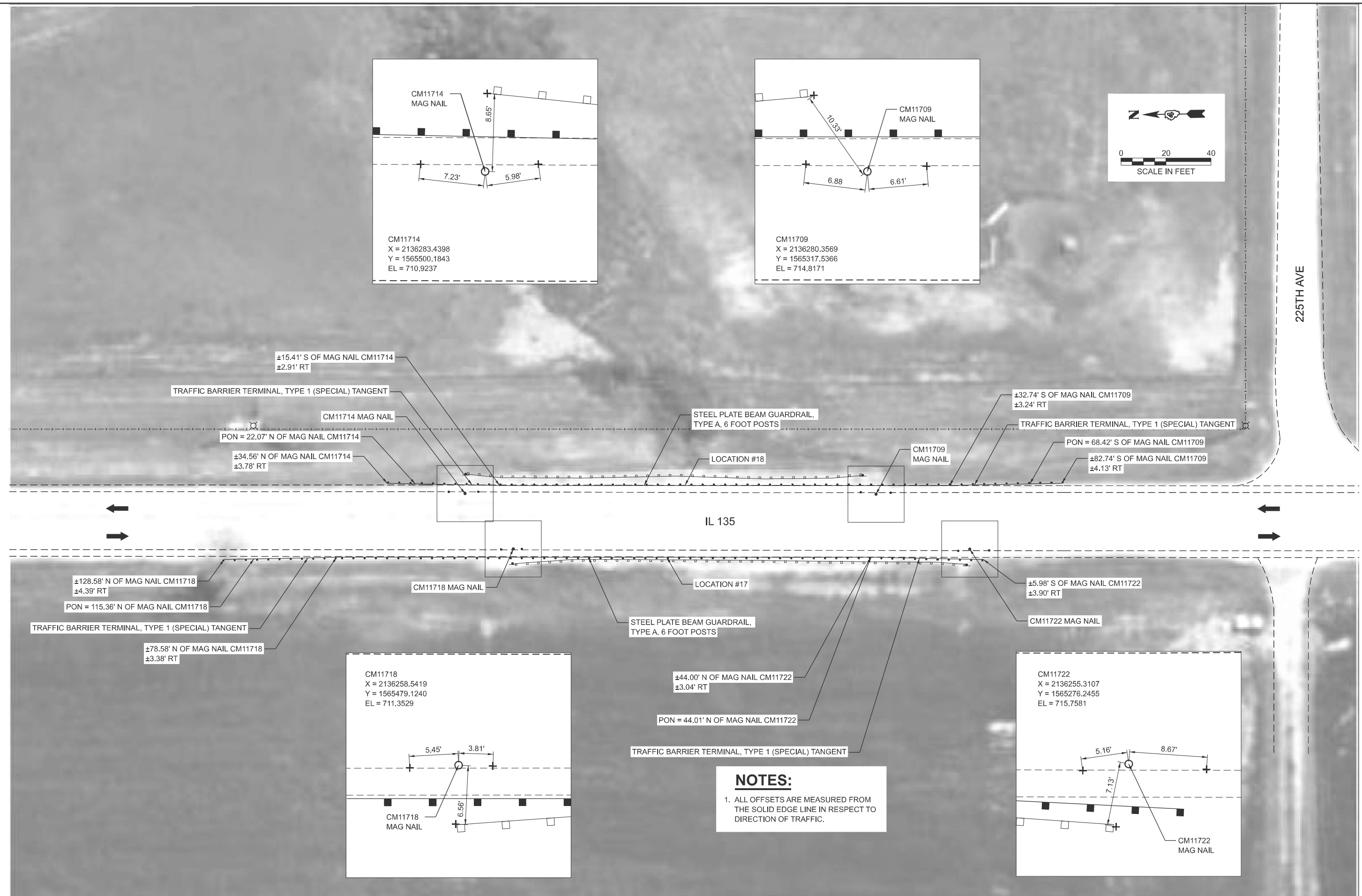
**STATE OF ILLINOIS
DEPARTMENT OF TRANSPORTATION**

**REMOVAL PLAN
LOCATIONS 17 & 18 (IL 135)**

SCALE: 1"=20' SHEET 21 OF 38 SHEETS STA. TO STA.

F.A. RTE.	SECTION	COUNTY	TOTAL SHEETS	SHEET NO.
**	D4 GUARDRAIL REPLACE 2026	*	42	25
CONTRACT NO. 68K86				
ILLINOIS FED. AID PROJECT				
**VARIOUS ROUTES * HENDERSON, WARREN				

MODEL: Guardrail Locations - Locations 17 and 18 (Sheet)
 FILE NAME: S:\2023\231068 - PTB 2023 D4 - TWM - Various PH II IIIWO 33 - Var Guardrail LON & PSE\CADD\CADD Sheets\D468K86-shr-plan.dgn



225TH AVE

±15.41' S OF MAG NAIL CM11714
 ±2.91' RT

TRAFFIC BARRIER TERMINAL, TYPE 1 (SPECIAL) TANGENT

CM11714 MAG NAIL

PON = 22.07' N OF MAG NAIL CM11714

±34.56' N OF MAG NAIL CM11714
 ±3.78' RT

STEEL PLATE BEAM GUARDRAIL,
 TYPE A, 6 FOOT POSTS

±32.74' S OF MAG NAIL CM11709
 ±3.24' RT

TRAFFIC BARRIER TERMINAL, TYPE 1 (SPECIAL) TANGENT

PON = 68.42' S OF MAG NAIL CM11709

±82.74' S OF MAG NAIL CM11709
 ±4.13' RT

LOCATION #18

CM11709
 MAG NAIL

IL 135

±128.58' N OF MAG NAIL CM11718
 ±4.39' RT

PON = 115.36' N OF MAG NAIL CM11718

TRAFFIC BARRIER TERMINAL, TYPE 1 (SPECIAL) TANGENT

±78.58' N OF MAG NAIL CM11718
 ±3.38' RT

CM11718
 MAG NAIL

STEEL PLATE BEAM GUARDRAIL,
 TYPE A, 6 FOOT POSTS

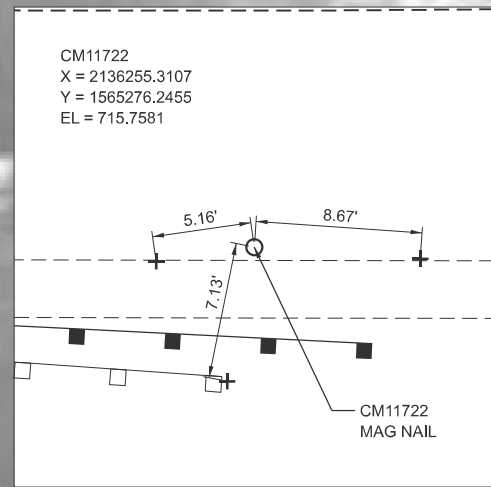
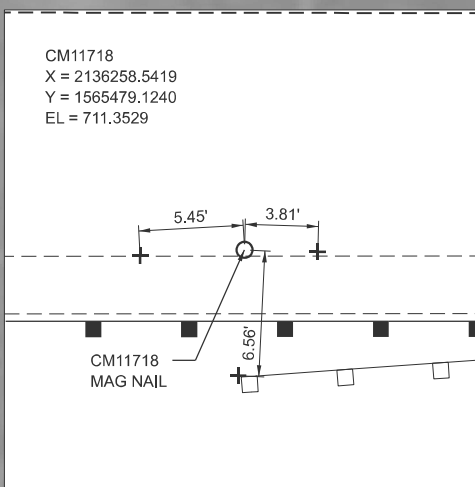
±5.98' S OF MAG NAIL CM11722
 ±3.90' RT

CM11722
 MAG NAIL

±44.00' N OF MAG NAIL CM11722
 ±3.04' RT

PON = 44.01' N OF MAG NAIL CM11722

TRAFFIC BARRIER TERMINAL, TYPE 1 (SPECIAL) TANGENT



NOTES:
 1. ALL OFFSETS ARE MEASURED FROM THE SOLID EDGE LINE IN RESPECT TO DIRECTION OF TRAFFIC.



USER NAME = MGIIme	DESIGNED - SL	REVISED -
	DRAWN - SL	REVISED -
	CHECKED - SDM	REVISED -
PLOT DATE = 1/15/2026	DATE - 01/16/2026	REVISED -

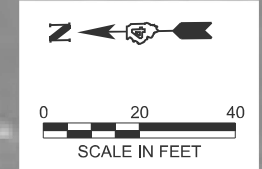
STATE OF ILLINOIS
 DEPARTMENT OF TRANSPORTATION

ROADWAY PLAN
 LOCATIONS 17 & 18 (IL 135)

SCALE: 1"=20' SHEET 22 OF 38 SHEETS STA. TO STA.

F.A. RTE.	SECTION	COUNTY	TOTAL SHEETS	SHEET NO.
**	D4 GUARDRAIL REPLACE 2026	*	42	26
CONTRACT NO. 68K86				

ILLINOIS FED. AID PROJECT **VARIOUS ROUTES * HENDERSON, WARREN



**LOCATIONS 19 AND 20
MAP COORDINATES
40.96130, -90.74727**



NOTES:

1. ALL OFFSETS ARE MEASURED FROM THE SOLID EDGE LINE IN RESPECT TO DIRECTION OF TRAFFIC.
2. SEE ROADWAY PLAN SHEETS FOR TIE INFORMATION.

LEGEND:

GUARDRAIL REMOVAL

REMOVE SIGN PANEL - TYPE 1

MODEL: Guardrail Locations - Locations 19 and 20 (Sheet)
FILE NAME: S:\2023\23IL068 - PTB 2023 D4 - TWM - Various PH II IIIWO 33 - Var Guardrail LON & PSE\CADD\CADD Sheets\D468K86-sht-rem.dgn



USER NAME = MGIime	DESIGNED - SL	REVISED -
	DRAWN - SL	REVISED -
	CHECKED - SDM	REVISED -
PLOT DATE = 1/15/2026	DATE - 01/16/2026	REVISED -

**STATE OF ILLINOIS
DEPARTMENT OF TRANSPORTATION**

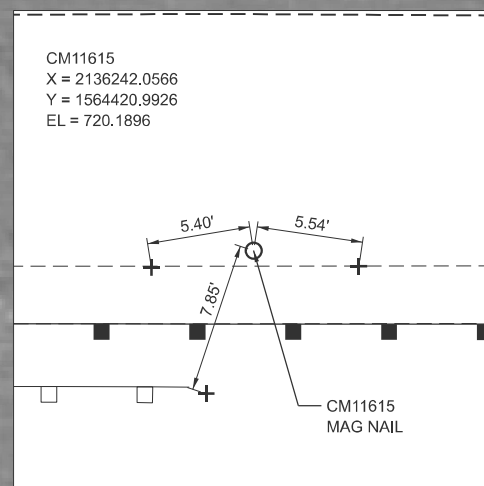
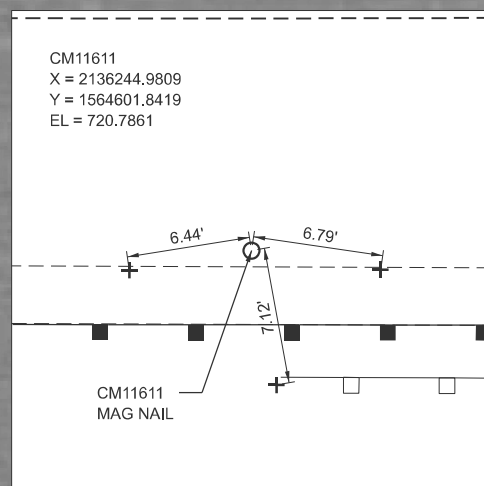
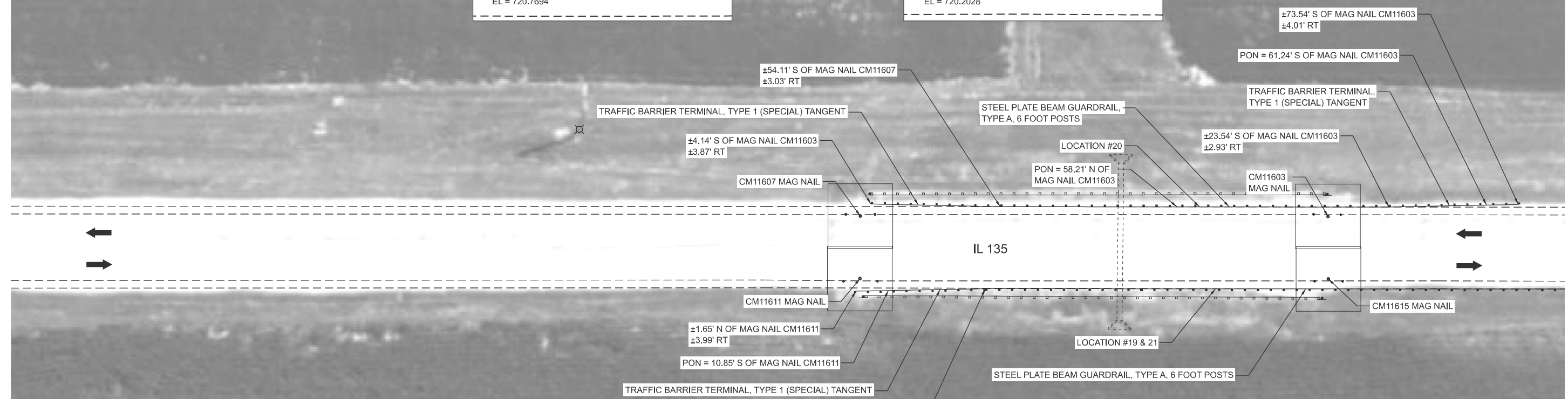
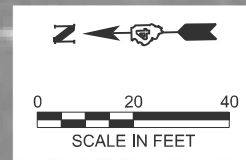
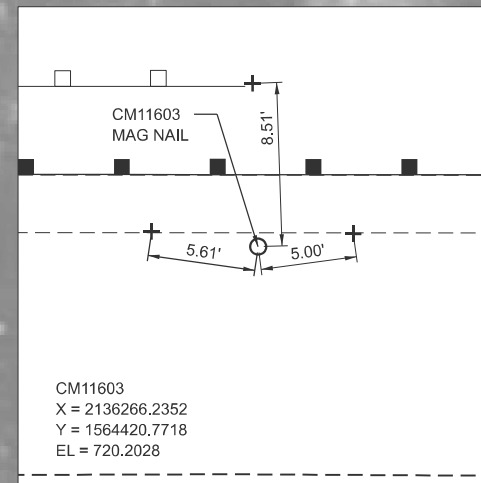
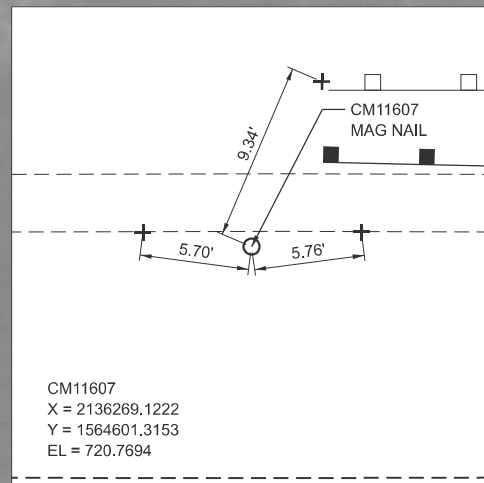
**REMOVAL PLAN
LOCATIONS 19 & 20 (IL 135)**

SCALE: 1"=20' SHEET 23 OF 38 SHEETS STA. TO STA.

F.A. RTE.	SECTION	COUNTY	TOTAL SHEETS	SHEET NO.
**	D4 GUARDRAIL REPLACE 2026	*	42	27
CONTRACT NO. 68K86				

ILLINOIS FED. AID PROJECT **VARIOUS ROUTES * HENDERSON, WARREN

MODEL: Guardrail Locations - Locations 19 and 20 (Sheet)
 FILE NAME: S:\2023\23IL068 - PTB 2023 D4 - TWM - Various PH II IIIWO 33 - Var Guardrail LON & PSE\CADD\CADD Sheets\D468K86-shr-plan.dgn



NOTES:
 1. ALL OFFSETS ARE MEASURED FROM THE SOLID EDGE LINE IN RESPECT TO DIRECTION OF TRAFFIC.



USER NAME = MGIIme	DESIGNED - SL	REVISED -
	DRAWN - SL	REVISED -
	CHECKED - SDM	REVISED -
PLOT DATE = 1/16/2026	DATE - 01/16/2026	REVISED -

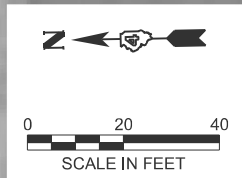
STATE OF ILLINOIS
 DEPARTMENT OF TRANSPORTATION

ROADWAY PLAN
 LOCATIONS 19 & 20 (IL 135)

SCALE: 1"=20' SHEET 24 OF 38 SHEETS STA. TO STA.

F.A. RTE.	SECTION	COUNTY	TOTAL SHEETS	SHEET NO.
**	D4 GUARDRAIL REPLACE 2026	*	42	28
CONTRACT NO. 68K86				

ILLINOIS FED. AID PROJECT **VARIOUS ROUTES * HENDERSON, WARREN



**LOCATIONS 21 AND 22
MAP COORDINATES
40.96024, -90.74728**



NOTES:

1. ALL OFFSETS ARE MEASURED FROM THE SOLID EDGE LINE IN RESPECT TO DIRECTION OF TRAFFIC.
2. SEE ROADWAY PLAN SHEETS FOR TIE INFORMATION.

LEGEND:

- GUARDRAIL REMOVAL
- REMOVE SIGN PANEL - TYPE 1

MODEL: Guardrail Locations - Locations 21 and 22 (Sheet)
FILE NAME: S:\2023\231068 - PTB 2023 D4 - TWM - Various PH II IIIWO 33 - Var Guardrail LON & PSE\CADD\CADD Sheets\D468K86-sht-rem.dgn



USER NAME = MGllme	DESIGNED - SL	REVISED -
	DRAWN - SL	REVISED -
	CHECKED - SDM	REVISED -
PLOT DATE = 1/15/2026	DATE - 01/16/2026	REVISED -

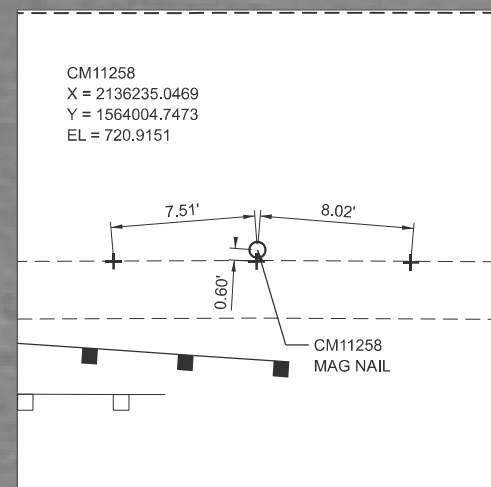
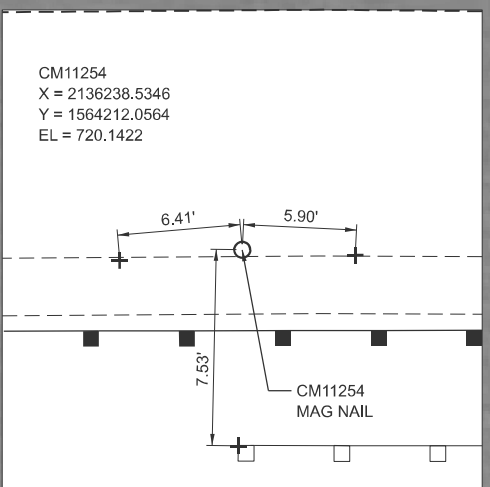
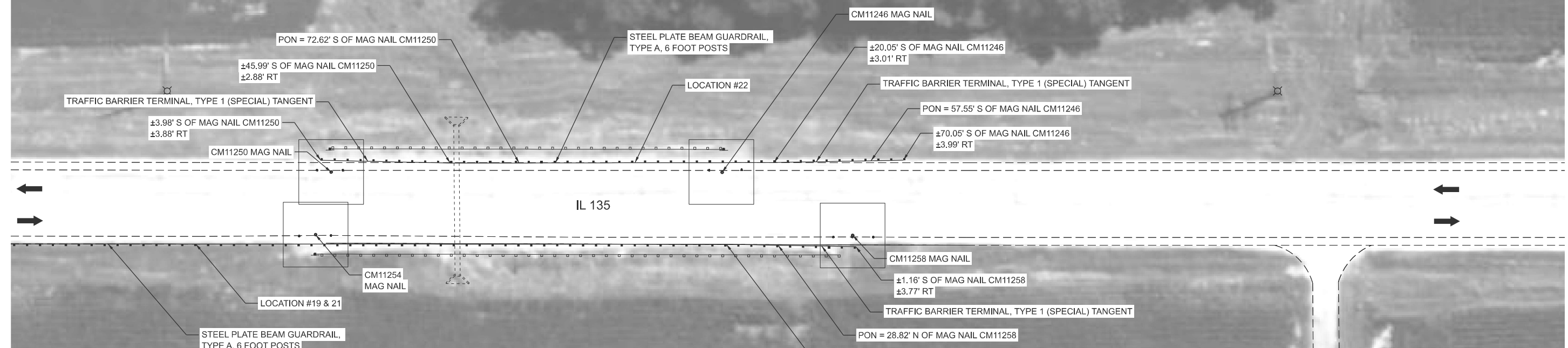
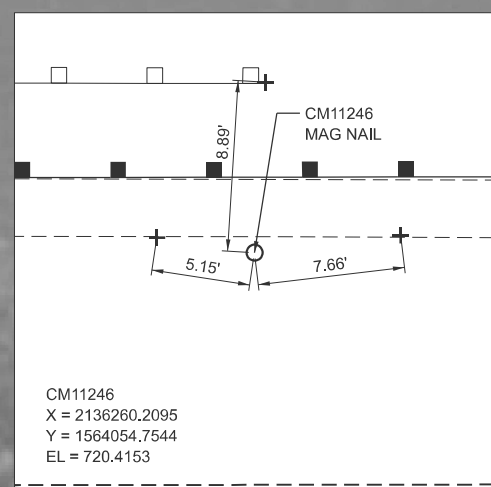
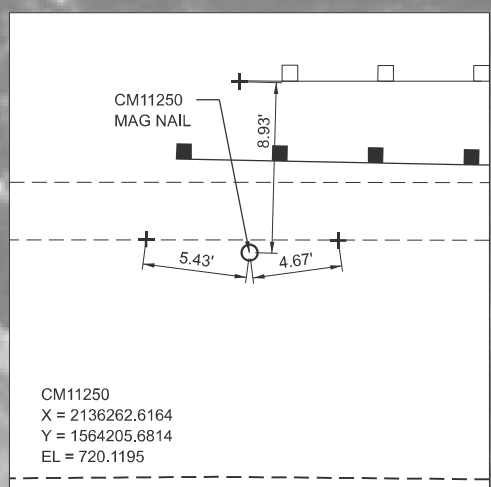
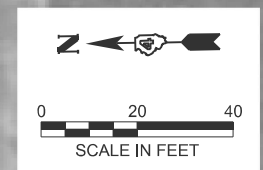
**STATE OF ILLINOIS
DEPARTMENT OF TRANSPORTATION**

**REMOVAL PLAN
LOCATIONS 21 & 22 (IL 135)**

SCALE: 1"=20' SHEET 25 OF 38 SHEETS STA. TO STA.

F.A. RTE.	SECTION	COUNTY	TOTAL SHEETS	SHEET NO.
**	D4 GUARDRAIL REPLACE 2026	*	42	29
CONTRACT NO. 68K86				

**VARIOUS ROUTES * HENDERSON, WARREN



NOTES:
1. ALL OFFSETS ARE MEASURED FROM THE SOLID EDGE LINE IN RESPECT TO DIRECTION OF TRAFFIC.

MODEL: Guardrail Locations - Locations 21 and 22 (Sheet)
FILE NAME: S:\2023\231068 - PTB 2023 D4 - TMM - Various PH II IIIWO 33 - Var Guardrail LON & PSE\CADD\CADD Sheets\D468K86-sht-plan.dgn



USER NAME = MGIIme	DESIGNED - SL	REVISED -
	DRAWN - SL	REVISED -
	CHECKED - SDM	REVISED -
PLOT DATE = 1/15/2026	DATE - 01/16/2026	REVISED -

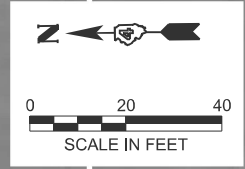
**STATE OF ILLINOIS
DEPARTMENT OF TRANSPORTATION**

**ROADWAY PLAN
LOCATIONS 21 & 22 (IL 135)**

SCALE: 1"=20' SHEET 26 OF 38 SHEETS STA. TO STA.

F.A. RTE.	SECTION	COUNTY	TOTAL SHEETS	SHEET NO.
**	D4 GUARDRAIL REPLACE 2026	*	42	30
CONTRACT NO. 68K86				

ILLINOIS FED. AID PROJECT **VARIOUS ROUTES * HENDERSON, WARREN



**LOCATIONS 23 AND 24
MAP COORDINATES
40.93080, -90.74767**



NOTES:

1. ALL OFFSETS ARE MEASURED FROM THE SOLID EDGE LINE IN RESPECT TO DIRECTION OF TRAFFIC.
2. SEE ROADWAY PLAN SHEETS FOR TIE INFORMATION.

LEGEND:

GUARDRAIL REMOVAL

REMOVE SIGN PANEL - TYPE 1

MODEL: Guardrail Locations - Locations 23 and 24 (Sheet)
FILE NAME: S:\2023\23\068 - PTB 203-23 D4 - TWM - Various PH II IIIWO 33 - Var Guardrail LON & PSE\CADD\CADD Sheets\D468K86-sit-rem.dgn



USER NAME = MGlime	DESIGNED - SL	REVISED -
	DRAWN - SL	REVISED -
	CHECKED - SDM	REVISED -
PLOT DATE = 1/15/2026	DATE - 01/16/2026	REVISED -

**STATE OF ILLINOIS
DEPARTMENT OF TRANSPORTATION**

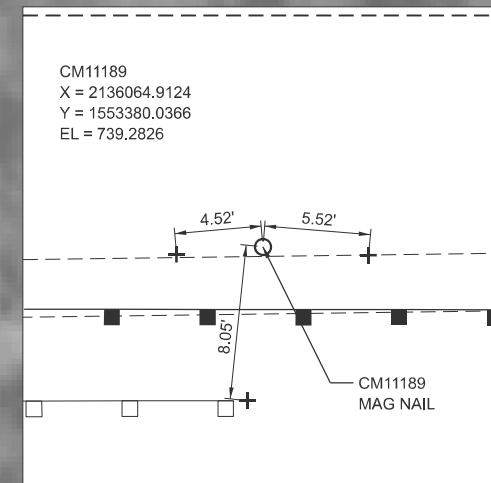
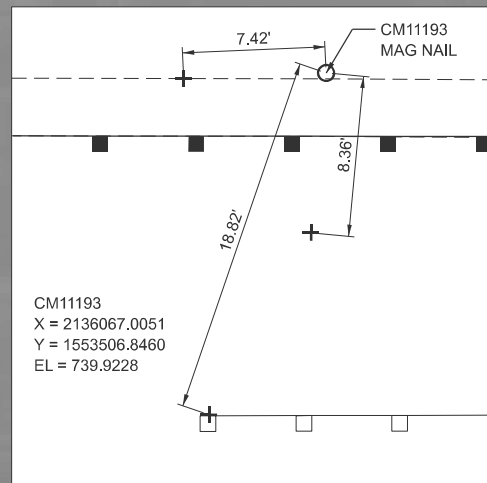
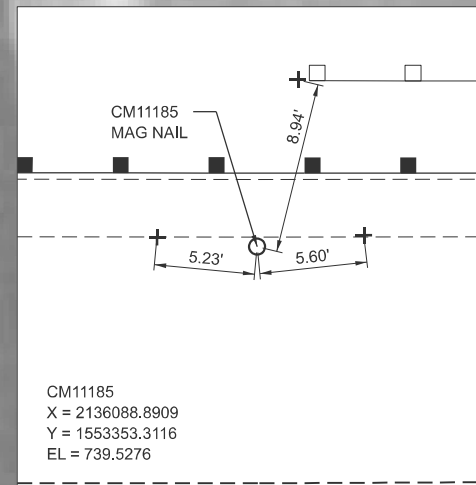
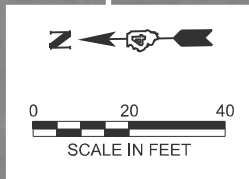
**REMOVAL PLAN
LOCATIONS 23 & 24 (IL 135)**

SCALE: 1"=20' SHEET 27 OF 38 SHEETS STA. TO STA.

F.A. RTE.	SECTION	COUNTY	TOTAL SHEETS	SHEET NO.
**	D4 GUARDRAIL REPLACE 2026	*	42	31
CONTRACT NO. 68K86				

ILLINOIS FED. AID PROJECT * HENDERSON, WARREN

MODEL: Guardrail Locations - Locations 23 and 24 (Sheet)
 FILE NAME: S:\2023\23IL068 - PTB 203-23 D4 - TMM - Various PH II IIIWO 33 - Var Guardrail LON & PSE\CADD\CADD Sheets\468K86-sht-plan.dgn



NOTES:
 1. ALL OFFSETS ARE MEASURED FROM THE SOLID EDGE LINE IN RESPECT TO DIRECTION OF TRAFFIC.



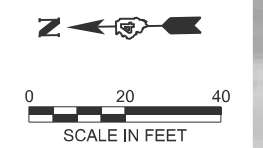
USER NAME = MGIIme	DESIGNED - SL	REVISED -
	DRAWN - SL	REVISED -
	CHECKED - SDM	REVISED -
PLOT DATE = 1/15/2026	DATE - 01/16/2026	REVISED -

STATE OF ILLINOIS
 DEPARTMENT OF TRANSPORTATION

ROADWAY PLAN
 LOCATIONS 23 & 24 (IL 135)

SCALE: 1"=20' SHEET 28 OF 38 SHEETS STA. TO STA.


F.A. RTE.	SECTION	COUNTY	TOTAL SHEETS	SHEET NO.
**	D4 GUARDRAIL REPLACE 2026	*	42	32
CONTRACT NO. 68K86				
ILLINOIS FED. AID PROJECT		**VARIOUS ROUTES * HENDERSON, WARREN		




NOTES:

1. ALL OFFSETS ARE MEASURED FROM THE SOLID EDGE LINE IN RESPECT TO DIRECTION OF TRAFFIC.
2. SEE ROADWAY PLAN SHEETS FOR TIE INFORMATION.

LEGEND:

 GUARDRAIL REMOVAL

 REMOVE SIGN PANEL - TYPE 1

MODEL: Guardrail Locations - Location 24 (Sheet)
FILE NAME: S:\2023\23IL068 - PTB 2024\23 D4 - TMM - Various PH II III\WO 33 - Var Guardrail LON & PSE\CADD\CADD Sheets\D468K86-sht-rem.dgn



USER NAME = MGIime	DESIGNED - SL	REVISED -
	DRAWN - SL	REVISED -
	CHECKED - SDM	REVISED -
PLOT DATE = 1/15/2026	DATE - 01/16/2026	REVISED -

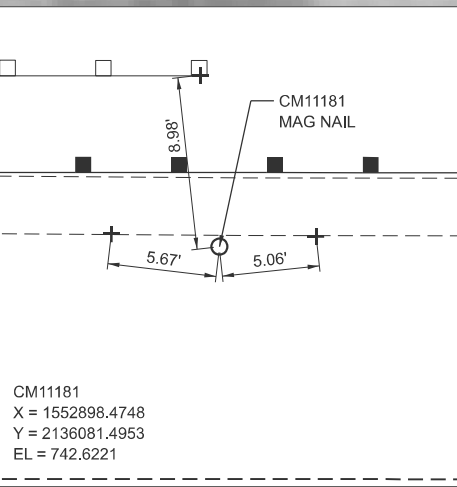
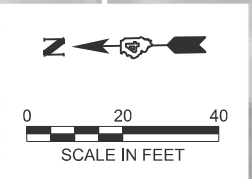

**STATE OF ILLINOIS
DEPARTMENT OF TRANSPORTATION**

REMOVAL PLAN LOCATION 24 (IL 135)	
SCALE: 1"=20'	SHEET 29 OF 38 SHEETS STA. TO STA.

F.A. RTE.	SECTION	COUNTY	TOTAL SHEETS	SHEET NO.
**	D4 GUARDRAIL REPLACE 2026	*	42	33
CONTRACT NO. 68K86				

ILLINOIS FED. AID PROJECT
**VARIOUS ROUTES * HENDERSON, WARREN

MODEL: Guardrail Locations - Location 24 (Sheet)
 FILE NAME: S:\2023\231068 - PTB 2024\24 - TMM - Various PH II III\WO 33 - Var Guardrail LON & PSE\CADD\CADD Sheets\0468K86-sht-plan.dgn



NOTES:
 1. ALL OFFSETS ARE MEASURED FROM THE SOLID EDGE LINE IN RESPECT TO DIRECTION OF TRAFFIC.



USER NAME = MGIime	DESIGNED - SL	REVISED -
	DRAWN - SL	REVISED -
	CHECKED - SDM	REVISED -
PLOT DATE = 1/15/2026	DATE - 01/16/2026	REVISED -

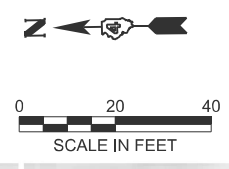
**STATE OF ILLINOIS
 DEPARTMENT OF TRANSPORTATION**

**ROADWAY PLAN
 LOCATION 24 (IL 135)**

SCALE: 1"=20' SHEET 30 OF 38 SHEETS STA. TO STA.

F.A. RTE.	SECTION	COUNTY	TOTAL SHEETS	SHEET NO.
**	D4 GUARDRAIL REPLACE 2026	*	42	34
CONTRACT NO. 68K86				

ILLINOIS FED. AID PROJECT
 **VARIOUS ROUTES * HENDERSON, WARREN



**LOCATIONS 25 AND 26
MAP COORDINATES
40.92845, -90.74754**



NOTES:
 1. ALL OFFSETS ARE MEASURED FROM THE SOLID EDGE LINE IN RESPECT TO DIRECTION OF TRAFFIC.
 2. SEE ROADWAY PLAN SHEETS FOR TIE INFORMATION.

LEGEND:

GUARDRAIL REMOVAL

REMOVE SIGN PANEL - TYPE 1

MODEL: Guardrail Locations - Locations 25 and 26 (Sheet)
 FILE NAME: S:\2023\2311068 - PTB 2023 D4 - TWM - Various PH II IIIWO 33 - Var Guardrail LON & PSE\CADD\CADD Sheets\D468K86-sht-rem.dgn



USER NAME = MGIIme	DESIGNED - SL	REVISED -
	DRAWN - SL	REVISED -
	CHECKED - SDM	REVISED -
PLOT DATE = 1/15/2026	DATE - 01/16/2026	REVISED -

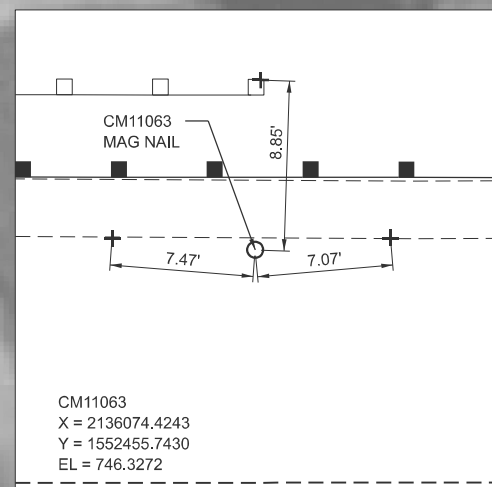
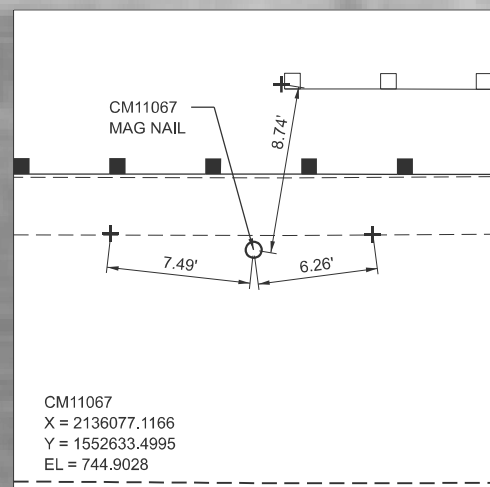
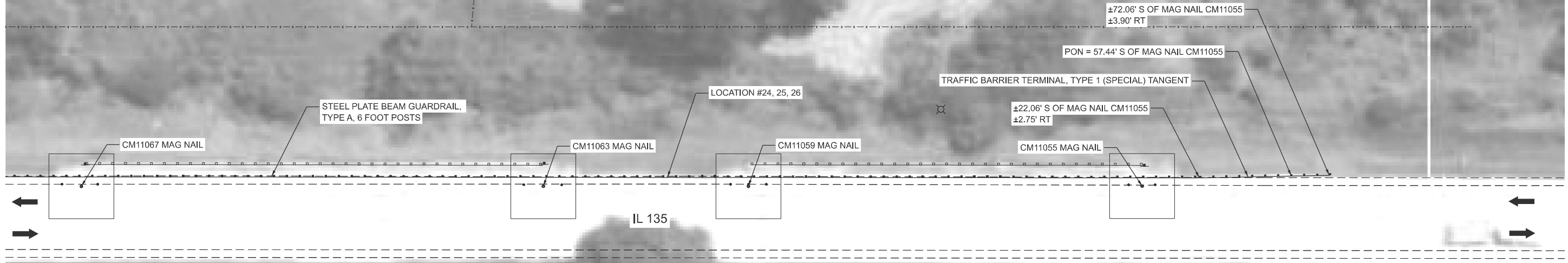
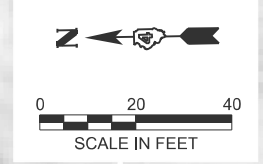
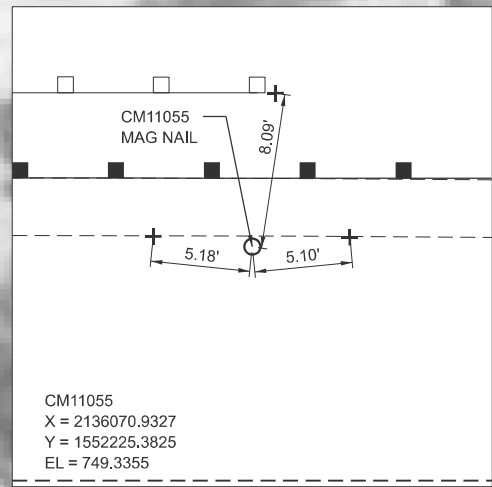
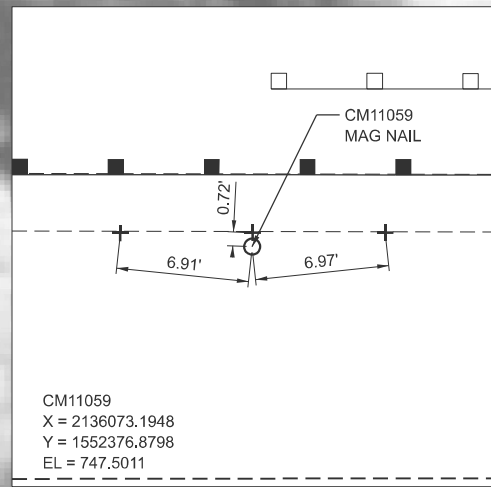
**STATE OF ILLINOIS
DEPARTMENT OF TRANSPORTATION**

**REMOVAL PLAN
LOCATIONS 25 & 26 (IL 135)**

SCALE: 1"=20' SHEET 31 OF 38 SHEETS STA. TO STA.

F.A. RTE.	SECTION	COUNTY	TOTAL SHEETS	SHEET NO.
**	D4 GUARDRAIL REPLACE 2026	*	42	35
CONTRACT NO. 68K86				

ILLINOIS FED. AID PROJECT
 **VARIOUS ROUTES * HENDERSON, WARREN



NOTES:
1. ALL OFFSETS ARE MEASURED FROM THE SOLID EDGE LINE IN RESPECT TO DIRECTION OF TRAFFIC.

MODEL: Guardrail Locations - Locations 25 and 26 (Sheet)
FILE NAME: S:\2023\23IL068 - PTB 203-23 D4 - TWM - Various PH II IIIWO 33 - Var Guardrail LON & PSE\CADD\CADD Sheets\468K86-sit-plan.dgn



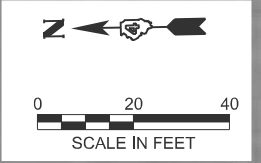
USER NAME = MGIIme	DESIGNED - SL	REVISED -
	DRAWN - SL	REVISED -
	CHECKED - SDM	REVISED -
PLOT DATE = 1/15/2026	DATE - 01/16/2026	REVISED -

STATE OF ILLINOIS
DEPARTMENT OF TRANSPORTATION

ROADWAY PLAN			
LOCATIONS 25 & 26 (IL 135)			
SCALE: 1"=20'	SHEET 32	OF 38 SHEETS	STA. TO STA.

F.A. RTE.	SECTION	COUNTY	TOTAL SHEETS	SHEET NO.
**	D4 GUARDRAIL REPLACE 2026	*	42	36
CONTRACT NO. 68K86				

ILLINOIS FED. AID PROJECT
**VARIOUS ROUTES * HENDERSON, WARREN



**LOCATIONS 27 AND 28
MAP COORDINATES
40.92598, -90.74770**



NOTES:

1. ALL OFFSETS ARE MEASURED FROM THE SOLID EDGE LINE IN RESPECT TO DIRECTION OF TRAFFIC.
2. SEE ROADWAY PLAN SHEETS FOR TIE INFORMATION.

LEGEND:

GUARDRAIL REMOVAL

REMOVE SIGN PANEL - TYPE 1

MODEL: Guardrail Locations - Locations 27 and 28 (Sheet)
FILE NAME: S:\2023\23IL068 - PTB 203-23 D4 - TWM - Various PH II IIIWO 33 - Var Guardrail LON & PSE\CADD\CADD Sheets\0468K86-sit-rem.dgn



USER NAME = MGIIme	DESIGNED - SL	REVISED -
	DRAWN - SL	REVISED -
	CHECKED - SDM	REVISED -
PLOT DATE = 1/15/2026	DATE - 01/16/2026	REVISED -

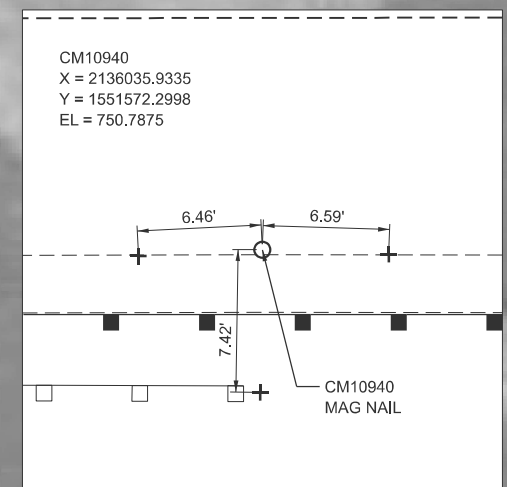
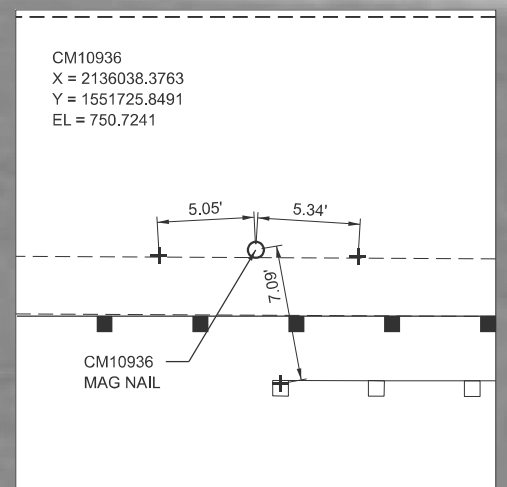
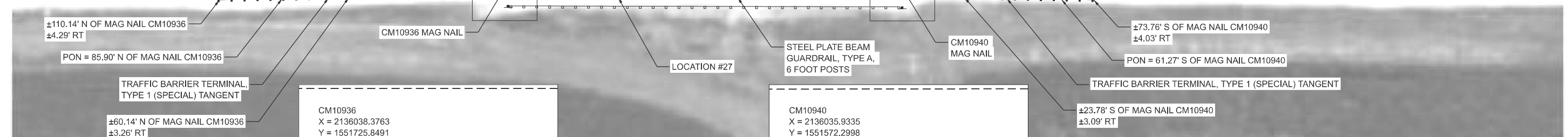
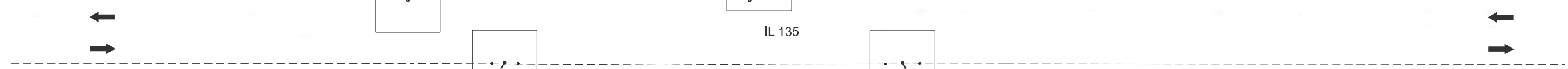

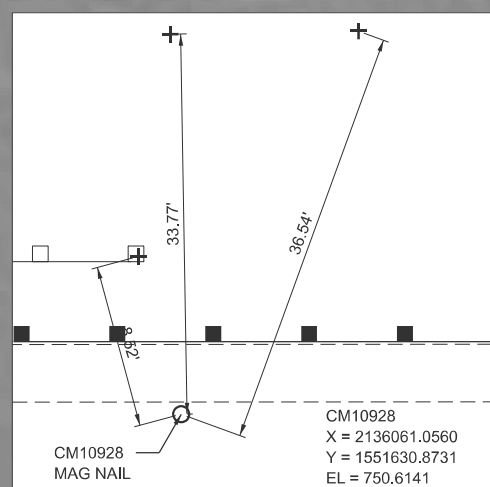
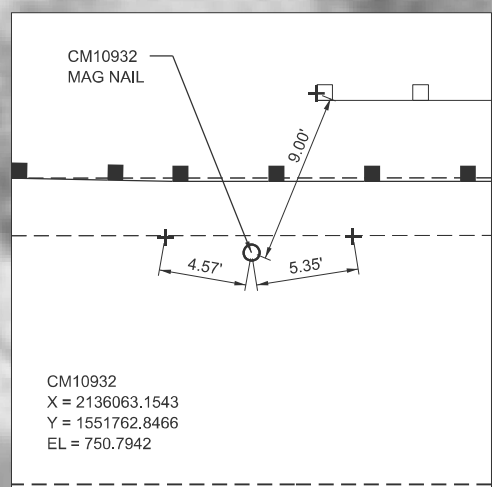
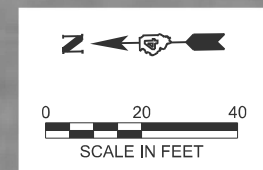
**STATE OF ILLINOIS
DEPARTMENT OF TRANSPORTATION**

**REMOVAL PLAN
LOCATIONS 27 & 28 (IL 135)**

SCALE: 1"=20' SHEET 33 OF 38 SHEETS STA. TO STA.

F.A. RTE.	SECTION	COUNTY	TOTAL SHEETS	SHEET NO.
**	D4 GUARDRAIL REPLACE 2026	*	42	37
CONTRACT NO. 68K86				

ILLINOIS FED. AID PROJECT **VARIOUS ROUTES * HENDERSON, WARREN



NOTES:

- ALL OFFSETS ARE MEASURED FROM THE SOLID EDGE LINE IN RESPECT TO DIRECTION OF TRAFFIC.
- A 25' GAP IS TO BE PROVIDED AT THE FE AT MAG NAIL CM10928.

MODEL: Guardrail Locations - Locations 27 and 28 (Sheet)
 FILE NAME: S:\2023\231068 - PTB 2023 D4 - TWM - Various PH II IIIWO 33 - Var Guardrail LON & PSE\CADD\CADD Sheets\D468K86-shr-plan.dgn



USER NAME = MGIIme	DESIGNED - SL	REVISED -
	DRAWN - SL	REVISED -
	CHECKED - SDM	REVISED -
PLOT DATE = 1/16/2026	DATE - 01/16/2026	REVISED -

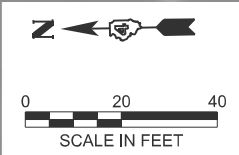
STATE OF ILLINOIS
DEPARTMENT OF TRANSPORTATION

ROADWAY PLAN
LOCATIONS 27 & 28 (IL 135)


SCALE: 1"=20' SHEET 34 OF 38 SHEETS STA. TO STA.

F.A. RTE.	SECTION	COUNTY	TOTAL SHEETS	SHEET NO.
**	D4 GUARDRAIL REPLACE 2026	*	42	38
CONTRACT NO. 68K86				

ILLINOIS FED. AID PROJECT **VARIOUS ROUTES * HENDERSON, WARREN



LOCATION 31
MAP COORDINATES
40.80886, -90.90424



NOTES:

1. ALL OFFSETS ARE MEASURED FROM THE SOLID EDGE LINE IN RESPECT TO DIRECTION OF TRAFFIC.
2. SEE ROADWAY PLAN SHEETS FOR TIE INFORMATION.

LEGEND:

GUARDRAIL REMOVAL

REMOVE SIGN PANEL - TYPE 1

MODEL: Guardrail Locations - Location 31 (Sheet)
 FILE NAME: S:\2023\23IL068 - PTB 2023 D4 - TWM - Various PH II IIIWO 33 - Var Guardrail LON & PSE\CADD\CADD Sheets\D468K86-sit-rem.dgn



USER NAME	= MGilme	DESIGNED	- SL	REVISED	-
DRAWN	- SL	REVISIONS	-	DATE	-
CHECKED	- SDM	REVISIONS	-	DATE	-
PLOT DATE	= 1/15/2026	DATE	- 01/16/2026	REVISED	-

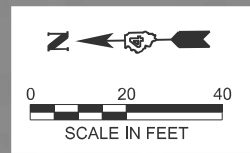
STATE OF ILLINOIS
DEPARTMENT OF TRANSPORTATION

REMOVAL PLAN
LOCATION 31 (IL 94)

SCALE: 1"=20' SHEET 35 OF 38 SHEETS STA. TO STA.

F.A. RTE.	SECTION	COUNTY	TOTAL SHEETS	SHEET NO.
**	D4 GUARDRAIL REPLACE 2026	*	42	39
ILLINOIS FED. AID PROJECT			CONTRACT NO. 68K86	

**VARIOUS ROUTES * HENDERSON, WARREN



LOCATION 32
MAP COORDINATES
40.83149, -90.90372



NOTES:

1. ALL OFFSETS ARE MEASURED FROM THE SOLID EDGE LINE IN RESPECT TO DIRECTION OF TRAFFIC.
2. SEE ROADWAY PLAN SHEETS FOR TIE INFORMATION.

LEGEND:

GUARDRAIL REMOVAL

REMOVE SIGN PANEL - TYPE 1

MODEL: Guardrail Locations - Location 32 (Sheet)
 FILE NAME: S:\2023\231068 - PTB 2023 D4 - TWM - Various PH II IIIWO 33 - Var Guardrail LON & PSE\CADD\CADD Sheets\D468K86-sht-rem.dgn



USER NAME = MGlime	DESIGNED - SL	REVISED -
	DRAWN - SL	REVISED -
	CHECKED - SDM	REVISED -
PLOT DATE = 1/15/2026	DATE - 01/16/2026	REVISED -

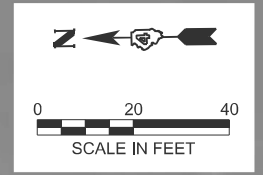
STATE OF ILLINOIS
DEPARTMENT OF TRANSPORTATION

REMOVAL PLAN
LOCATION 32 (IL 94)

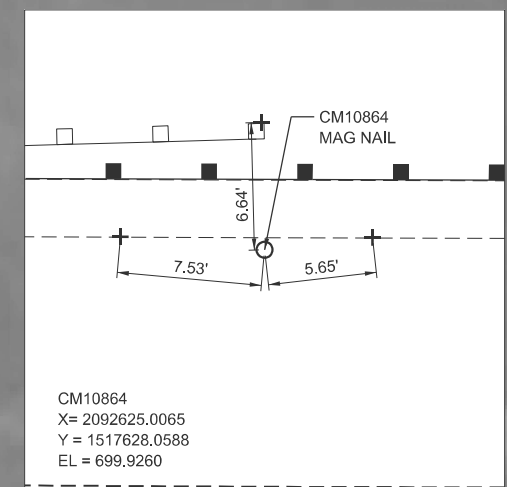
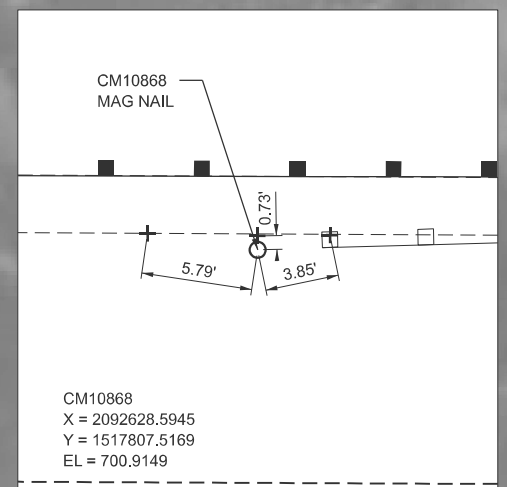
SCALE: 1"=20' SHEET 37 OF 38 SHEETS STA. TO STA.

F.A. RTE.	SECTION	COUNTY	TOTAL SHEETS	SHEET NO.
**	D4 GUARDRAIL REPLACE 2026	*	42	41
CONTRACT NO. 68K86				

ILLINOIS FED. AID PROJECT **VARIOUS ROUTES * HENDERSON, WARREN



NOTES:
 1. ALL OFFSETS ARE MEASURED FROM THE SOLID EDGE LINE IN RESPECT TO DIRECTION OF TRAFFIC.



MODEL: Guardrail Locations - Location 32 (Sheet)
 FILE NAME: S:\2023\23IL068 - PTB 2023\23 IL 068 - Various PH II IIIWO 33 - Var Guardrail LON & PSE\CADD\CADD Sheets\468K86-shr-plan.dgn



USER NAME = MGIime	DESIGNED - SL	REVISED -
	DRAWN - SL	REVISED -
	CHECKED - SDM	REVISED -
PLOT DATE = 1/15/2026	DATE - 01/16/2026	REVISED -

STATE OF ILLINOIS
 DEPARTMENT OF TRANSPORTATION

ROADWAY PLAN			
LOCATION 32 (IL 94)			
SCALE: 1"=20'	SHEET 38	OF 38 SHEETS	STA. TO STA.

F.A. RTE.	SECTION	COUNTY	TOTAL SHEETS	SHEET NO.
**	D4 GUARDRAIL REPLACE 2026	*	42	42
CONTRACT NO. 68K86				
ILLINOIS FED. AID PROJECT				

**VARIOUS ROUTES * HENDERSON, WARREN