

- 1 COVER & INDEX OF SHEETS
- 2 GENERAL NOTES, STANDARDS & LEGEND
- 3-7 SUMMARY OF QUANTITIES
- 8-9 TYPICAL SECTIONS
- 10-12 SCHEDULE OF QUANTITIES
- 13-15 PLAN AND PROFILES
- 16-19 INTERSECTION DETAILS
- 20 JOINT DETAIL
- 21-29 ADA RAMP DETAILS
- 30-31 SPECIAL DETAILS
- 32-50 CROSS SECTIONS

STATE OF ILLINOIS
DEPARTMENT OF TRANSPORTATION
PLANS FOR PROPOSED
SURFACE TRANSPORTATION – URBAN PROGRAM
AND LOCAL PROJECT FUNDING PROGRAM
VILLAGE OF SOUTH JACKSONVILLE
SECTION 21-00123-00-RS
F.A.U. ROUTE 8184
PROJECT NO. J2NC(641)
SOUTH DIAMOND STREET RESURFACING
FROM GREENWOOD AVENUE NORTHERLY TO MICHIGAN AVENUE
JOB NO. C-96-003-23

F.A.U. RTE.	SECTION	COUNTY	TOTAL SHEETS	SHEET NO.
8184	21-00123-00-RS	MORGAN	50	1
		ILLINOIS	CONTRACT NO. 93783	



GAS & ELECTRIC

AMEREN
700 JERSEY STREET
QUINCY, ILLINOIS

COMMUNICATIONS

CASSCOMM
300 REDBUD RD
VIRGINIA, ILLINOIS

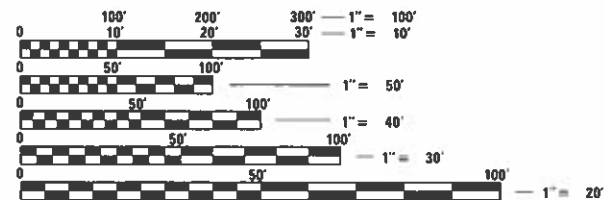
MEDIACOM
409 MASSEY LANE
JACKSONVILLE, ILLINOIS

FRONTIER
330 W BEECHER
JACKSONVILLE, ILLINOIS

WATER & SEWER

VILLAGE OF SOUTH JACKSONVILLE
MUNICIPAL BUILDING
301 DEWEY DRIVE
JACKSONVILLE, ILLINOIS

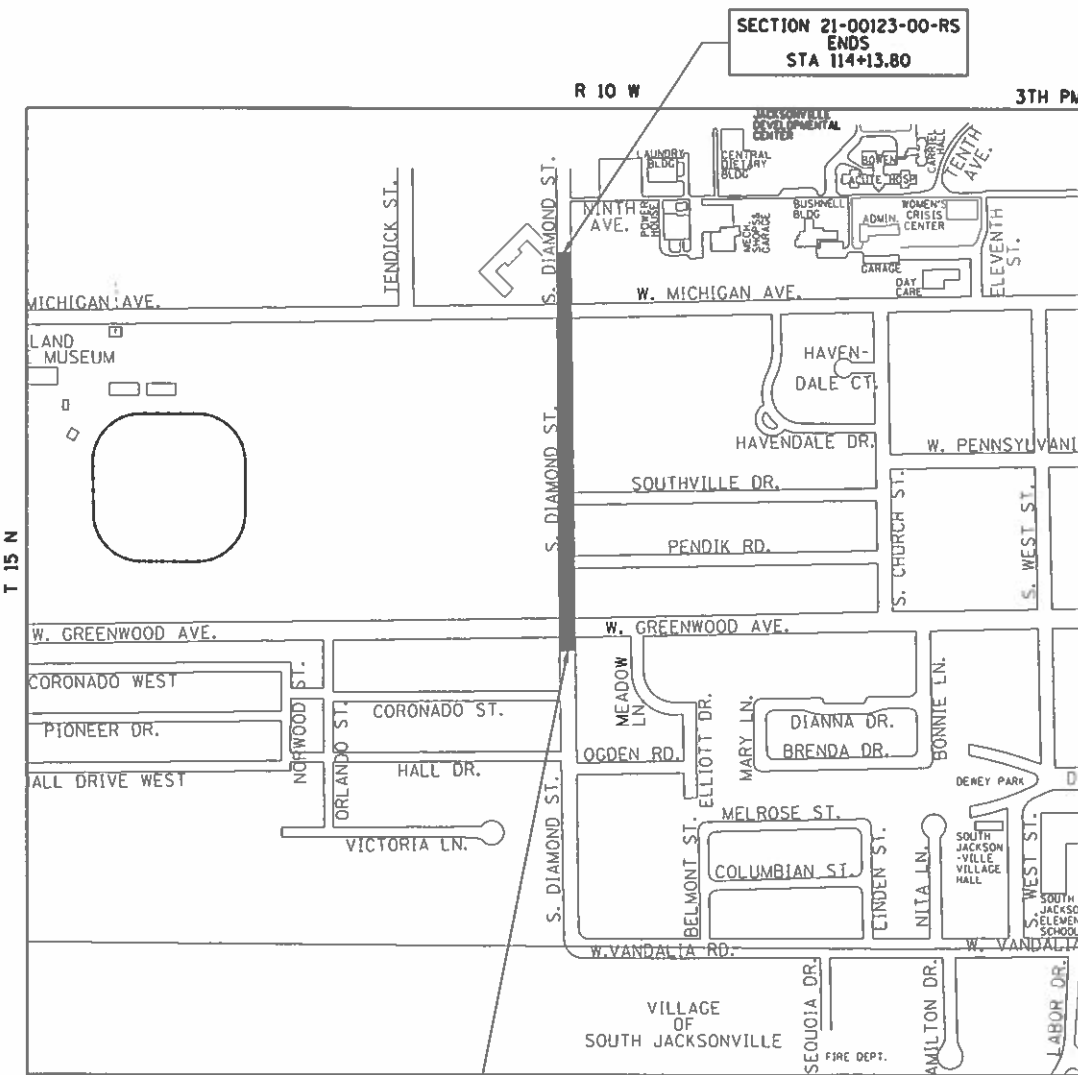
CITY OF JACKSONVILLE
200 WEST DOUGLAS
JACKSONVILLE, ILLINOIS



FULL SIZE PLANS HAVE BEEN PREPARED USING STANDARD ENGINEERING SCALES. REDUCED SIZED PLANS WILL NOT CONFORM TO STANDARD SCALES. IN MAKING MEASUREMENTS ON REDUCED PLANS, THE ABOVE SCALES MAY BE USED.

J.U.L.I.E.
JOINT UTILITY LOCATION INFORMATION FOR EXCAVATION
1-800-892-0123
OR 811

DESIGN DESIGNATION
FAU 8184
URBAN COLLECTOR
ADT = 2,150 (2026)
% PV = 88
% SU = 7
% MU = 5



SECTION 21-00123-00-RS
ENDS
STA 114+13.80



GROSS LENGTH OF PROJECT = 1,503.80 FEET = 0.285 MILES
NET LENGTH OF PROJECT = 1,535.80 FEET = 0.285 MILES



DESCRIPTION OF WORK

THIS PROJECT PROPOSES TO RESURFACE SOUTH DIAMOND STREET FROM WEST GREENWOOD AVENUE TO WEST MICHIGAN AVENUE IN THE VILLAGE OF SOUTH JACKSONVILLE. INCLUDED IN THE PROPOSED IMPROVEMENTS IS CURB AND GUTTER CONSTRUCTION, INTERSECTION RECONSTRUCTION, HOT-MIX ASPHALT MILLING AND RESURFACING, SIDEWALK CONSTRUCTION, STORM SEWER REMOVAL AND CONSTRUCTION, PAVEMENT MARKING, AND ASSOCIATED IMPROVEMENTS.

COLE M BURKE
 062-076504
 OF ILLINOIS
 Signature: Cole Burke
 DATE: 01/06/2026
 ENGINEER'S SEAL EXPIRES 11/30/2027

APPROVED: *[Signature]*
PRESIDENT - VILLAGE OF SOUTH JACKSONVILLE

PASSED: *[Signature]*
DISTRICT SIX ENGINEER OF LOCAL ROADS & STREETS

RELEASING FOR BID BASED ON LIMITED REVIEW: *[Signature]*
1/15/26
REGION FOUR ENGINEER - ILLINOIS DEPT OF TRANSPORTATION

GENERAL NOTES

- THE LOCATION OF UNDERGROUND UTILITIES SHOWN ON THE PLANS REPRESENTS THE BEST KNOWLEDGE OF THE VILLAGE AND THE INDICATED ADJUSTMENTS OR RECONSTRUCTION ARE CONSIDERED TO BE REASONABLY ACCURATE. IT SHALL BE THE CONTRACTORS RESPONSIBILITY TO VERIFY LOCATIONS OF UNDERGROUND INSTALLATIONS BEFORE STARTING CONSTRUCTION OPERATIONS. THE CONTRACTOR SHALL INDEMNIFY THE VILLAGE, ITS OFFICERS, AND EMPLOYEES AGAINST ALL CLAIMS DUE TO DAMAGE TO CORPORATE OR PRIVATE PROPERTY RESULTING FROM HIS CONSTRUCTION OPERATIONS AS DESCRIBED IN ARTICLE 107.20 AND 107.26 OF THE STANDARD SPECIFICATIONS FOR ROAD AND BRIDGE CONSTRUCTION.
- THE CONTRACTOR MAY BE REQUIRED TO CONDUCT SOME OF HIS MILLING, PAVING, GRADING AND SHOULDER OPERATIONS AROUND TRANSMISSION POLES AND UNDER TRANSMISSION LINES. THE ADDED COST OF SO DOING SHALL BE INCLUDED WITH THE COST OF THE CONTROLLING PAY ITEM FOR THE OPERATION.
- EXISTING CONCRETE BASES AND OTHER MISCELLANEOUS CONCRETE FROM WORK NOT SPECIFICALLY SHOWN ON THE PLANS, BUT INTERFERING WITH PROPOSED CONSTRUCTION, SHALL BE REMOVED AND VOID FILLED WITH TRENCH BACKFILL. ALL COSTS ASSOCIATED WITH THIS WORK SHALL BE INCLUDED IN THE COST OF THE CONTROLLING PAY ITEM FOR THE OPERATION.
- WHERE SECTION OR SUB-SECTION MONUMENTS ARE ENCOUNTERED, THE ENGINEER SHALL BE NOTIFIED BEFORE SUCH MONUMENTS ARE REMOVED. THE CONTRACTOR SHALL PROTECT AND PRESERVE PROPERTY MARKERS AND MONUMENTS UNTIL THE OWNER, AN AUTHORIZED SURVEYOR OR AGENT HAS WITNESSED OR OTHERWISE REFERENCED THEIR LOCATION.
- ALL ELEVATIONS SHOWN REFER TO THE U.S.G.S. DATUM AT MEAN SEA LEVEL.
- THE CONTRACTOR WILL BE REQUIRED TO COMPLY WITH ALL STATE REGULATIONS REGARDING AIR, WATER AND NOISE POLLUTION. THE CONTRACTOR WILL NOT BE ALLOWED TO BUILD FIRES ON THE SITE.
- THE CONTRACTOR SHALL NOTIFY THE AGENCIES AND UTILITIES AT LEAST 10 (TEN) DAYS PRIOR TO ANY CONSTRUCTION IN THE AREA AND SHALL COMPLY WITH ALL RESTRICTIONS FOR EQUIPMENT MOVEMENTS AND CLEARANCES AS REGARDS TO THEIR FACILITIES.
- BEFORE STARTING ANY EXCAVATION, THE CONTRACTOR MUST CALL J.U.L.I.E. AT 1-800-892-0123 OR 811 FOR FIELD LOCATIONS OF BURIED ELECTRICAL, TELEPHONE, GAS FACILITIES, AND ALL PUBLIC UTILITIES. A 48 HOUR NOTIFICATION IS REQUIRED.
- THE CONTRACTOR SHALL USE ALL NECESSARY PRECAUTIONS AND PROTECTIVE MEASURES REQUIRED TO MAINTAIN EXISTING UTILITIES, SEWER AND APPURTENANCES THAT MUST BE KEPT IN OPERATION. IN PARTICULAR, THE CONTRACTOR WILL TAKE ADEQUATE MEASURES TO PREVENT THE UNDERMINING OF UTILITIES AND SEWERS WHICH ARE STILL IN SERVICE.
- THE CONTRACTOR SHALL BE REQUIRED TO PROVIDE ACCESS TO ABUTTING PROPERTY OWNERS AT ALL TIMES DURING CONSTRUCTION OF THE PROJECT.
- THE COST OF ADDITIONAL LABOR AND MATERIALS NOT ACCOUNTED FOR ON THE PLANS, WHICH MIGHT BE INVOLVED IN MAINTAINING THE FLOW OF STORM WATER TO EXISTING DRAINAGE STRUCTURES, SHALL BE INCLUDED IN THE COST OF THE CONTROLLING PAY ITEM FOR THE OPERATION.
- THE PRINTED PLANS AND SPECIFICATIONS SHALL TAKE PRECEDENCE OVER ANY MICROSTATION, OPENROADS DESIGNER, OR OTHER ELECTRONIC FILES MADE AVAILABLE TO THE CONTRACTOR AFTER CONTRACT AWARD. THE CONTRACTOR SHALL ACCEPT ALL RISK ASSOCIATED WITH USING THE ELECTRONIC FILES AND SHALL HOLD THE VILLAGE HARMLESS FOR ANY ERRORS OR OMISSIONS IN THE ELECTRONIC FILES AND THE DATA CONTAINED THEREIN. ERRORS OR DELAYS RESULTING FROM THE USE OF THE ELECTRONIC FILES BY THE CONTRACTOR SHALL NOT RESULT IN AN EXTENSION OF TIME. THE CONTRACTOR SHALL NOT USE, SHARE, OR DISTRIBUTE THESE ELECTRONIC FILES EXCEPT FOR THE PURPOSE OF CONSTRUCTING THIS CONTRACT. ANY CLAIMS BY THIRD PARTIES DUE TO USE OR ERRORS SHALL BE THE SOLE RESPONSIBILITY OF THE CONTRACTOR. THE CONTRACTOR SHALL INCLUDE THIS DISCLAIMER WITH THE TRANSFER OF THESE FILES TO ANY OTHER PARTIES AND SHALL INCLUDE APPROPRIATE LANGUAGE BINDING THEM TO SIMILAR RESPONSIBILITIES.
- THE FOLLOWING MIXTURE REQUIREMENTS ARE APPLICABLE FOR THIS PROJECT:

MIXTURE USES	HMA SURF CSE	HMA BINDER CSE	HMA SHOULDERS
AC/PG	PG 64-22	PG 64-22	PG 64-22
DESIGN AIR VOIDS	4% @ N50	4% @ N50	4% @ N50
MIX COMPOSITION:			
(GRADATION MIXTURE)	IL-9.5 FG	IL-9.5FG	IL-19.0
FRICTION AGGREGATE	MIX "C"	N/A	N/A
QUALITY MANAGEMENT	QC/QA	QC/QA	QC/QA

HMA QUANTITIES CALCULATED USING 112 LB/SY/IN

THE FOLLOWING RATES OF APPLICATION HAVE BEEN ASSUMED IN CALCULATING PLAN QUANTITIES:

AGGREGATE	1.8	TON/CY
HOT-MIX ASPHALT	0.056	TON/SY-IN
BITUMINOUS MATERIALS (TACK COAT) (ON MILLED PAVEMENT)	0.05	LB/SF
BITUMINOUS MATERIALS (TACK COAT) (BETWEEN HMA LIFTS)	0.025	LB/SF
SEEDING, CLASS 1 (SPECIAL)	200	LB/ACRE
MULCH, METHOD 2	2	TON/ACRE
NITROGEN FERTILIZER NUTRIENT	90	LB/ACRE
POTASSIUM FERTILIZER NUTRIENT	90	LB/ACRE
PHOSPHOROUS FERTILIZER NUTRIENT	90	LB/ACRE

LEGEND

	ADJUST FIRE HYDRANT
	ADJUST FRAME AND LID OF EXISTING MANHOLE
	VALVE BOXES TO BE ADJUSTED
	STRUCTURE TO BE REMOVED
	STORM SEWER / CULVERT REMOVAL
	CLASS C PATCHES, 8 INCH, TYPE AND SQ YD
	EXISTING TELEPHONE LINE
	EXISTING FIBER OPTIC LINE
	EXISTING WATERMAIN
	EXISTING GAS LINE
	EXISTING COMBINATION SEWER LINE
	EXISTING SANITARY SEWER
	EXISTING STORM SEWER
	PROPOSED STORM SEWER
	EXISTING VEGETATION LINE
	EXISTING PIPE CULVERT
	EXISTING RIPRAP
	EXISTING INLET
	PROPOSED INLET
	EXISTING MANHOLE
	PROPOSED MANHOLE
	EXISTING WATER VALVE
	EXISTING TELEPHONE PEDESTAL
	EXISTING POWER POLE/TRAFFIC SIGNAL COMBINATION
	EXISTING POWER POLE
	EXISTING TELEPHONE POLE
	EXISTING LIGHT POLE
	EXISTING GUY WIRE
	EXISTING STREET SIGN
	EXISTING MAIL BOX
	EXISTING DECIDUOUS TREE
	EXISTING EVERGREEN TREE
	EXISTING SHRUB/BUSH
	EXISTING RIGH-OF-WAY MARKER
	EXISTING SURVEY MARKER

STANDARDS

000001-09	STANDARD SYMBOLS, ABBREVIATIONS AND PATTERNS
001001-02	AREAS OF REINFORCEMENT BARS
001006	DECIMAL OF AN INCH AND OF A FOOT
280001-07	TEMPORARY EROSION CONTROL SYSTEMS
420001-11	PAVEMENT JOINTS
420106-07	36" JOINTED PCC PAVEMENT
420111-04	PCC PAVEMENT ROUNDOUTS
424001-12	PERPENDICULAR CURB RAMP FOR SIDEWALKS
424011-06	CORNER PARALLEL CURB RAMP FOR SIDEWALKS
424021-07	DEPRESSED CORNER FOR SIDEWALKS
442201-04	CLASS C AND D PATCHES
542301-03	PRECAST REINFORCED CONCRETE FLARED END SECTION
602301-04	INLET, TYPE A
602401-07	PRECAST MANHOLE TYPE A 4' DIAMETER
602402-03	PRECAST MANHOLE TYPE A 5' DIAMETER
602406-11	PRECAST MANHOLE TYPE A 6' DIAMETER
602601-06	PRECAST REINFORCED CONCRETE FLAT SLAB TOP
602701-02	MANHOLE STEPS
604001-05	FRAME AND LIDS TYPE 1
604006-05	FRAME AND GRATE, TYPE 3
604036-03	GRATE TYPE 8
604046-03	FRAME AND GRATE TYPE 10
604051-04	FRAME AND GRATE TYPE 11
606001-09	CONCRETE CURB TYPE B AND COMBINATION CONCRETE CURB AND GUTTER
701001-02	OFF-RD OPERATIONS, 2L, 2W, MORE THAN 15' AWAY
701006-05	OFF-RD OPERATIONS, 2L, 2W, 15' TO 24" FROM PAVEMENT EDGE
701301-04	LANE CLOSURE, 2L, 2W, SHORT TIME OPERATIONS
701311-03	LANE CLOSURE, 2L, 2W, MOVING OPERATIONS-DAY ONLY
701501-06	URBAN LANE CLOSURE, 2L, 2W, UNDIVIDED
701801-06	SIDEWALK, CORNER OR CROSSWALK CLOSURE
701901-11	TRAFFIC CONTROL DEVICES
780001-05	TYPICAL PAVEMENT MARKINGS
BLR 21-9	TYPICAL APPLICATION OF TRAFFIC CONTROL DEVICES FOR CONSTRUCTION ON RURAL LOCAL HIGHWAYS

POINT NO.	NORTHING	EASTING	ELEVATION	STATION	OFFSET	DESCRIPTION
1	1110356.09	2276295.53	617.60	112+61.57	45.72' LT	5/8" REBAR W/ CAP
2	1110039.40	2276299.10	622.01	109+44.88	41.83' LT	5/8" REBAR W/ CAP
3	1109633.84	2276297.56	629.84	105+39.31	42.95' LT	5/8" REBAR W/ CAP
4	1109382.89	2276298.55	634.48	102+88.37	41.69' LT	5/8" REBAR W/ CAP
5	1109131.45	2276276.90	641.46	100+36.91	63.09' LT	5/8" REBAR W/ CAP

VILLAGE OF SOUTH JACKSONVILLE

SOUTH DIAMOND STREET RESURFACING GENERAL NOTES, STANDARDS, AND LEGEND

SCALE: N/A SHEET 1 OF 1 SHEETS

F.A.U. RTE.	SECTION	COUNTY	TOTAL SHEETS	SHEET NO.
8184	21-00123-00-RS	MORGAN	50	2
CONTRACT NO. 93783				
ILLINOIS	FED. AID PROJECT			

USER NAME = JWhite	DESIGNED - CMB	REVISED -
PLOT SCALE = \$SCALE\$	DRAWN - JCW	REVISED -
PLOT DATE = 1/8/2026	CHECKED - BMB	REVISED -
	DATE - 12/2025	REVISED -

VILLAGE OF SOUTH JACKSONVILLE

CODE NO.	ITEM	UNIT	TOTAL QUANTITY	ROADWAY	
				0004	
				URBAN	
42300200	PORTLAND CEMENT CONCRETE DRIVEWAY PAVEMENT, 6 INCH	SQ YD	325	325	
42400100	PORTLAND CEMENT CONCRETE SIDEWALK 4 INCH	SQ FT	6544	6544	
42400800	DETECTABLE WARNINGS	SQ FT	136	136	
44000100	PAVEMENT REMOVAL	SQ YD	791	791	
44000200	DRIVEWAY PAVEMENT REMOVAL	SQ YD	443	443	
44000500	COMBINATION CURB AND GUTTER REMOVAL	FOOT	375	375	
44000600	SIDEWALK REMOVAL	SQ FT	562	562	
44201329	CLASS C PATCHES, TYPE II, 8 INCH	SQ YD	45	45	
44201333	CLASS C PATCHES, TYPE III, 8 INCH	SQ YD	32	32	
48102100	AGGREGATE WEDGE SHOULDER, TYPE B	TON	65	65	
48203029	HOT-MIX ASPHALT SHOULDERS, 8"	SQ YD	595	595	
50105220	PIPE CULVERT REMOVAL	FOOT	320	320	
54213669	PRECAST REINFORCED CONCRETE FLARED END SECTIONS 24"	EACH	1	1	
55100300	STORM SEWER REMOVAL 8"	FOOT	15	15	

* SPECIALTY ITEM

MODEL: Default
FILE NAME: V:\2195 - South Diamond Street - South Village CADD\CADD Sheets\04-4795-rt-SJC002.dgn



USER NAME = JWhite	DESIGNED - BMB	REVISED -
	DRAWN - CMB	REVISED -
PLOT SCALE = \$SCALE\$	CHECKED - JRB	REVISED -
PLOT DATE = 1/8/2026	DATE - 12/2021	REVISED -

VILLAGE OF SOUTH JACKSONVILLE

**SOUTH DIAMOND STREET RESURFACING
SUMMARY OF QUANTITIES**

SCALE: N/A SHEET 2 OF 5 SHEETS

F.A.U. RTE.	SECTION	COUNTY	TOTAL SHEETS	SHEET NO.
8184	21-00123-00-RS	MORGAN	50	4
CONTRACT NO. 93783				
ILLINOIS FED. AID PROJECT				

VILLAGE OF SOUTH JACKSONVILLE

CODE NO.	ITEM	UNIT	TOTAL QUANTITY	ROADWAY
				0004 URBAN
55100400	STORM SEWER REMOVAL 10"	FOOT	83	83
55100700	STORM SEWER REMOVAL 15"	FOOT	286	286
55100900	STORM SEWER REMOVAL 18"	FOOT	41	41
* 56106300	ADJUSTING WATER MAIN 6"	FOOT	100	100
* 56106400	ADJUSTING WATER MAIN 8"	FOOT	100	100
* 56300100	ADJUSTING SANITARY SEWERS, 8-INCH DIAMETER OR LESS	FOOT	100	100
* 56300300	ADJUSTING WATER SERVICE LINES	FOOT	100	100
* 56400300	FIRE HYDRANTS TO BE ADJUSTED	EACH	4	4
60218400	MANHOLES, TYPE A, 4'-DIAMETER, TYPE 1 FRAME, CLOSED LID	EACH	2	2
60218500	MANHOLES, TYPE A, 4'-DIAMETER, TYPE 3 FRAME AND GRATE	EACH	2	2
60219000	MANHOLES, TYPE A, 4'-DIAMETER, TYPE 8 GRATE	EACH	1	1
60219200	MANHOLES, TYPE A, 4'-DIAMETER, TYPE 10 FRAME AND GRATE	EACH	2	2
60221700	MANHOLES, TYPE A, 5'-DIAMETER, TYPE 8 GRATE	EACH	1	1
60222000	MANHOLES, TYPE A, 5'-DIAMETER, TYPE 11 FRAME AND GRATE	EACH	1	1

* SPECIALTY ITEM

MODEL: D:\ehi\1
FILE NAME: V:\J195 - South Diamond Street - South\J\J195\21-00123-00-RS-5003.dwg



USER NAME = JWhite	DESIGNED - BMB	REVISED -
PLOT SCALE = \$SCALE\$	DRAWN - CMB	REVISED -
PLOT DATE = 1/8/2026	CHECKED - JRB	REVISED -
	DATE - 12/2021	REVISED -

VILLAGE OF SOUTH JACKSONVILLE

SOUTH DIAMOND STREET RESURFACING
SUMMARY OF QUANTITIES

SCALE: N/A SHEET 3 OF 5 SHEETS

F.A.U. RTE.	SECTION	COUNTY	TOTAL SHEETS	SHEET NO.
8184	21-00123-00-RS	MORGAN	50	5
CONTRACT NO. 93783				
ILLINOIS FED. AID PROJECT				

VILLAGE OF SOUTH
JACKSONVILLE

CODE NO.	ITEM	UNIT	TOTAL QUANTITY	ROADWAY	
				0004	URBAN
60224020	MANHOLES, TYPE A, 6'-DIAMETER, TYPE 11 FRAME AND GRATE	EACH	1	1	
60236700	INLETS, TYPE A, TYPE 10 FRAME AND GRATE	EACH	2	2	
60250500	CATCH BASINS TO BE ADJUSTED WITH NEW TYPE 1 FRAME, CLOSED LID	EACH	1	1	
60255500	MANHOLES TO BE ADJUSTED	EACH	5	5	
60266600	VALVE BOXES TO BE ADJUSTED	EACH	10	10	
60500040	REMOVING MANHOLES	EACH	2	2	
60500060	REMOVING INLETS	EACH	14	14	
60603800	COMBINATION CONCRETE CURB AND GUTTER, TYPE B-6.12	FOOT	183	183	
60605000	COMBINATION CONCRETE CURB AND GUTTER, TYPE B-6.24	FOOT	1450	1450	
61139800	STORM SEWERS (SPECIAL), 4"	FOOT	100	100	
61139900	STORM SEWERS (SPECIAL), 6"	FOOT	100	100	
67100100	MOBILIZATION	L SUM	1	1	
70300100	SHORT TERM PAVEMENT MARKING	FOOT	142	142	
70300150	SHORT TERM PAVEMENT MARKING REMOVAL	SQ FT	48	48	

* SPECIALTY ITEM

MODEL: D:\h\h
FILE NAME: V:\2105 - South Diamond Street - South\Jillie\CADD\CADD Sheets\06-4725-sh-jss004.dwg



USER NAME = JWhite
PLOT SCALE = \$\$SCALE\$
PLOT DATE = 1/8/2026

DESIGNED - BMB
DRAWN - CMB
CHECKED - JRB
DATE - 12/2021

REVISED -
REVISED -
REVISED -
REVISED -

VILLAGE OF
SOUTH JACKSONVILLE

SOUTH DIAMOND STREET RESURFACING
SUMMARY OF QUANTITIES

SCALE: N/A SHEET 4 OF 5 SHEETS

F.A.U. RTE.	SECTION	COUNTY	TOTAL SHEETS	SHEET NO.
8184	21-00123-00-RS	MORGAN	50	6
				CONTRACT NO. 93783
			ILLINOIS FED. AID PROJECT	

MODEL \$MODELNAME\$
 FILE NAME: V:\1731 - South Diamond Street - South VillageCADD\CADD_Sheets\07-1731-50005.dgn

				VILLAGE OF SOUTH JACKSONVILLE	
CODE NO.	ITEM	UNIT	TOTAL QUANTITY	ROADWAY	
				0004	
				URBAN	
* 78009004	MODIFIED URETHANE PAVEMENT MARKING - LINE 4"	FOOT	1615	1615	
* 78009006	MODIFIED URETHANE PAVEMENT MARKING - LINE 6"	FOOT	387	387	
* 78009024	MODIFIED URETHANE PAVEMENT MARKING - LINE 24"	FOOT	115	115	
X2500900	SEEDING, CLASS 1 (SPECIAL)	ACRE	0.75	0.75	
X4401198	HOT MIX ASPHALT SURFACE REMOVAL, VARIABLE DEPTH	SQ YD	4976	4976	
X7010216	TRAFFIC CONTROL AND PROTECTION, (SPECIAL)	L SUM	1	1	
Z0013798	CONSTRUCTION LAYOUT	L SUM	1	1	
Z0056610	STORM SEWER (WATER MAIN REQUIREMENTS) 15 INCH	FOOT	441	441	
# Z0076600	TRAINEES	HOURL	500		
Z0056612	STORM SEWER (WATER MAIN REQUIREMENTS) 18 INCH	FOOT	881	881	
# Z0076604	TRAINEES TRAINING PROGRAM GRADUATE	HOURL	500		
Z0056616	STORM SEWER (WATER MAIN REQUIREMENTS) 24 INCH	FOOT	53	53	

* SPECIALTY ITEM # 0042



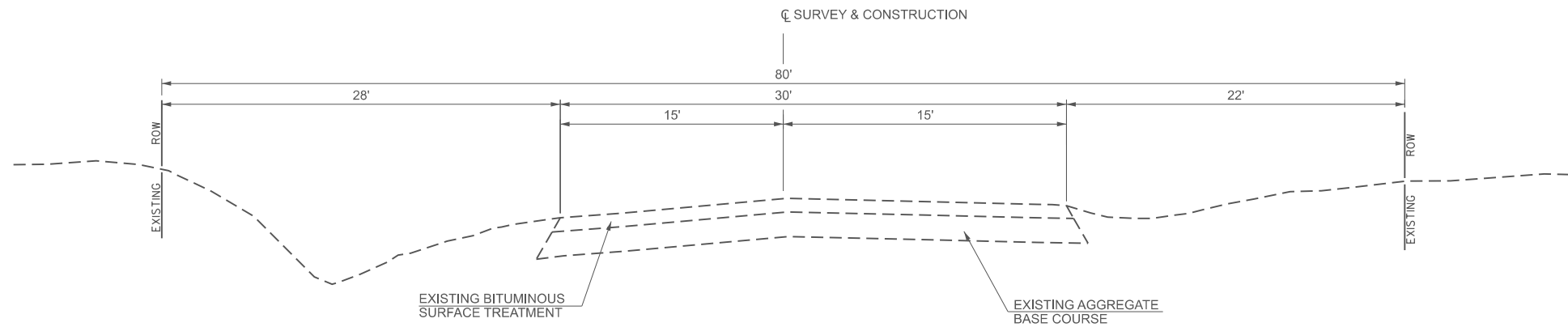
USER NAME = C.Burke	DESIGNED - BMB	REVISED -
	DRAWN - CMB	REVISED -
PLOT SCALE = 2.0000' / in.	CHECKED - JRB	REVISED -
PLOT DATE = 1/8/2026	DATE - 12/2021	REVISED -

VILLAGE OF SOUTH JACKSONVILLE

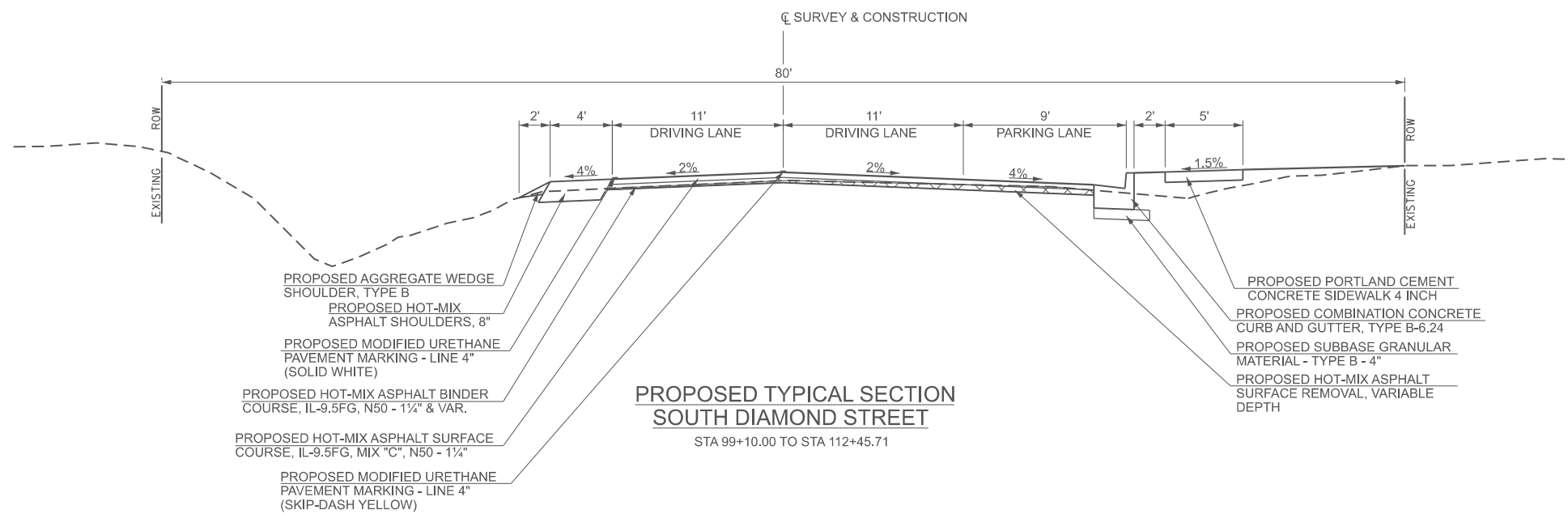
**SOUTH DIAMOND STREET RESURFACING
SUMMARY OF QUANTITIES**

SCALE: N/A SHEET 5 OF 5 SHEETS

F.A.U. RTE.	SECTION	COUNTY	TOTAL SHEETS	SHEET NO.
8184	21-00123-00-R5	MORGAN	50	7
			CONTRACT NO. 93783	
ILLINOIS FED. AID PROJECT				



**EXISTING TYPICAL SECTION
SOUTH DIAMOND STREET**



**PROPOSED TYPICAL SECTION
SOUTH DIAMOND STREET**

STA 99+10.00 TO STA 112+45.71

MODEL: D:\h1\1
FILE NAME: V4.1705 - South Diamond Street - South.dwg
DATE: 5/2021



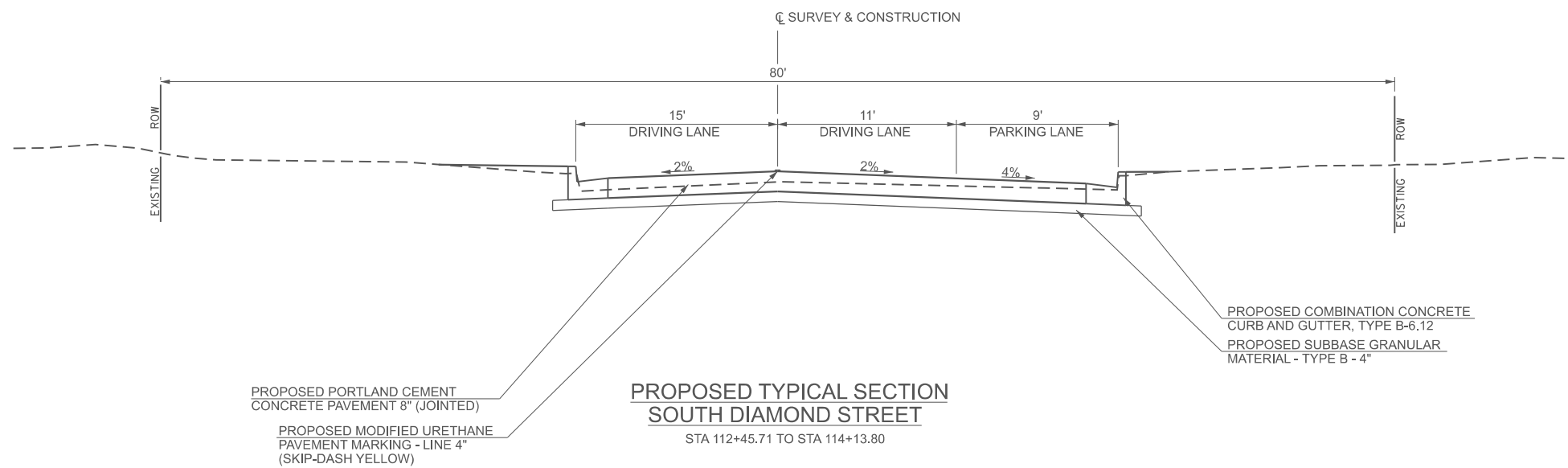
USER NAME = JWhite	DESIGNED - BMB	REVISED -
PLOT SCALE = \$SCALE\$	DRAWN - CMB	REVISED -
PLOT DATE = 1/8/2026	CHECKED - HRC	REVISED -
	DATE - 5/2021	REVISED -

**VILLAGE OF
SOUTH JACKSONVILLE**

**SOUTH DIAMOND STREET RESURFACING
TYPICAL SECTIONS**

SCALE: N/A SHEET 1 OF 1 SHEETS

F.A.U. RTE.	SECTION	COUNTY	TOTAL SHEETS	SHEET NO.
8184	21-00123-00-RS	MORGAN	50	8
CONTRACT NO. 93783				
ILLINOIS FED. AID PROJECT				



MODEL: D:\h1\h1\11\11\11\CADD\South Diamond Street - South - J\h1\h1\CADD\CADD South Diamond Street - South - J\h1\h1\CADD\PC\1102.dgn
 FILE NAME: V:\2105 - South Diamond Street - South - J\h1\h1\CADD\CADD South Diamond Street - South - J\h1\h1\CADD\PC\1102.dgn



USER NAME = JWhite	DESIGNED - BMB	REVISED -
	DRAWN - CMB	REVISED -
PLOT SCALE = \$\$SCALE\$	CHECKED - HRC	REVISED -
PLOT DATE = 1/8/2026	DATE - 11/2025	REVISED -

VILLAGE OF SOUTH JACKSONVILLE

SOUTH DIAMOND STREET RESURFACING TYPICAL SECTIONS

SCALE: N/A SHEET 2 OF 2 SHEETS

F.A.U. RTE.	SECTION	COUNTY	TOTAL SHEETS	SHEET NO.
8184	21-00123-00-RS	MORGAN	50	9
CONTRACT NO. 93783				
ILLINOIS FED. AID PROJECT				

ADJUSTMENT SCHEDULE

STATION	OFFSET	56400300	60255500	60266600	60250500
		FIRE HYDRANTS TO BE ADJUSTED	MANHOLES TO BE ADJUSTED	VALVE BOXES TO BE ADJUSTED	CATCH BASINS TO BE ADJUSTED WITH NEW TYPE 1 FRAME, CLOSED LID
EACH					
99+69.60	12.73' RT			1	
99+99.31	5.00' RT		1		
100+33.56	24.04' RT				1
102+67.09	42.75' RT			1	
102+79.54	15.06' RT		1		
105+07.98	37.57' RT	1			
105+26.91	25.29' RT			1	
105+41.50	14.07' RT		1		
107+47.84	37.06' RT			1	
108+95.66	37.73' RT	1			
109+49.78	38.05' RT			1	
111+72.16	37.89' RT			1	
112+52.42	37.80' RT			1	
112+63.83	12.73' RT			1	
113+01.98	45.94' RT	1			
113+13.95	24.78' RT			1	
113+22.84	17.64' RT		1		
113+48.27	38.13' LT	1			
113+59.28	26.32' LT			1	
113+60.04	22.94' LT		1		
TOTAL		4	5	10	1
USE		4	5	10	1

SHORT TERM PAVEMENT MARKING SCHEDULE

STATION TO STATION	70300100	70300150	
	SHORT TERM PAVEMENT MARKING	SHORT TERM PAVEMENT MARKING REMOVAL	
	FOOT	SQ FT	
99+10.00	99+74.13	6.4	2.1
100+27.20	112+94.79	126.7	42.2
113+61.45	114+13.80	8.4	2.8
TOTAL		141.5	47.2
USE		142	48

ESTIMATED QUANTITIES SCHEDULE

PAY ITEM NO.	PAY ITEM DESCRIPTION	UNIT	QUANTITY
28000400	PERIMETER EROSION BARRIER	FOOT	1535
40201000	AGGREGATE FOR TEMPORARY ACCESS	TON	35
56106300	ADJUSTING WATER MAIN 6"	FOOT	100
56106400	ADJUSTING WATER MAIN 8"	FOOT	100
56300100	ADJUSTING SANITARY SEWERS, 8-INCH DIAMETER OR LESS	FOOT	100
56300300	ADJUSTING WATER SERVICE LINES	FOOT	100
61139800	STORM SEWERS (SPECIAL), 4"	FOOT	100
61139900	STORM SEWERS (SPECIAL), 6"	FOOT	100

ENTRANCE SCHEDULE

STATION TO STATION	SIDE	42300200	44000200	42001300	
		PORTLAND CEMENT CONCRETE DRIVEWAY PAVEMENT, 6 INCH	DRIVEWAY PAVEMENT REMOVAL	PROTECTIVE COAT	
SQ YD					
101+05.36	101+39.27	RT	34.6	45.6	34.6
103+79.62	104+11.62	RT	31.5	47.9	31.5
105+57.84	105+64.35	RT	13.1	9.0	13.1
105+83.78	106+15.78	RT	31.5	42.9	31.5
106+84.60	107+18.60	RT	34.7	46.1	34.7
107+93.03	108+19.03	RT	21.9	8.1	21.9
108+20.08	108+46.08	RT	21.9	54.8	21.9
109+09.62	109+43.62	RT	34.7	52.6	34.7
110+07.34	110+35.34	RT	25.1	37.8	25.1
110+89.29	111+23.29	RT	34.8	46.1	34.8
111+89.77	112+27.54	RT	41.1	52.0	41.1
TOTAL			324.9	442.9	324.9
USE			325	443	325

CONCRETE PAVEMENT SCHEDULE

STATION TO STATION	SIDE	42000301	44000100	31101200	42001300
		PORTLAND CEMENT CONCRETE PAVEMENT 8" (JOINTED)	PAVEMENT REMOVAL	SUBBASE GRANULAR MATERIAL TYPE B, 4"	PROTECTIVE COAT
SQ YD					
112+45.71	112+90.56	LT	53.9	53.9	53.9
112+45.71	112+90.56	RT	92.1	92.1	92.1
112+90.56	113+29.80	LT	105.9	105.9	105.9
112+90.56	113+29.80	RT	132.5	132.5	132.5
113+29.80	113+63.72	LT	98.7	98.7	98.7
113+29.80	113+63.72	RT	118.1	118.1	118.1
113+63.72	114+13.80	LT	77.9	77.9	77.9
113+63.72	114+13.80	RT	111.1	111.1	111.1
TOTAL			790.1	790.1	790.1
USE			791	791	791

CLASS C PATCHES SCHEDULE

STATION TO STATION	SIDE	44201329	44201333	
		CLASS C PATCHES, 8 INCH TYPE II	TYPE III	
SQ YD				
102+62.06	102+78.06	RT	8.9	
102+78.06	102+94.06	RT	8.9	
102+90.73	103+14.09	RT	8.7	
105+03.16	105+39.05	RT		15.6
105+23.24	105+39.35	RT	9.0	
105+39.05	105+75.16	RT		15.8
105+39.35	105+55.36	RT	9.0	
TOTAL			44.5	31.4
USE			45	32

INLET AND PIPE PROTECTION SCHEDULE

STATION	OFFSET	28000500
		INLET AND PIPE PROTECTION EACH
99+82.10	50.78' RT	1
102+60.39	68.08' RT	1
102+95.72	68.12' RT	1
105+21.68	75.71' RT	1
105+57.04	80.51' RT	1
109+50.00	20.00' RT	1
112+91.79	20.00' RT	1
113+03.65	37.19' RT	1
113+06.76	29.02' LT	1
113+49.35	29.05' LT	1
113+52.02	18.56' LT	1
113+66.97	21.06' RT	1
TOTAL		12
USE		12

STRUCTURE REMOVAL SCHEDULE

STATION	OFFSET	60500060	60500040
		REMOVING INLETS	REMOVING MANHOLES
EACH			
101+10.91	23.36' RT	1	
102+45.35	21.44' RT	1	
102+60.29	36.49' RT	1	
102+95.83	36.95' RT	1	
103+12.26	22.34' RT	1	
105+06.68	23.74' RT	1	
105+21.58	36.92' RT	1	
105+57.41	37.07' RT	1	
105+85.14	23.66' RT	1	
109+13.40	24.95' RT	1	
113+05.79	30.23' RT	1	
113+49.40	28.48' LT	1	
113+50.43	17.51' RT		1
113+59.51	18.53' LT		1
113+66.99	21.06' RT	1	
113+69.94	15.08' LT	1	
TOTAL		14	2
USE		14	2

EARTHWORK SCHEDULE

STATION TO STATION	20200100	CUT WITH SHRINKAGE (25%)	FILL	20400800	
				FURNISHED EXCAVATION	
CU YD					
99+10.00	100+50.00	3.8	2.9	15.2	12.4
100+50.00	102+50.00	34.2	25.7	46.4	20.8
102+50.00	103+50.00	14.4	10.8	18.7	7.9
103+50.00	105+00.00	15.3	11.5	121.6	110.1
105+00.00	113+00.00	125.7	94.3	348.1	253.8
113+00.00	114+13.80	16.1	12.1	43.8	31.7
TOTAL		209.5			436.7
USE		210			437

CURB AND GUTTER SCHEDULE

STATION TO STATION	SIDE	60603800	60605000	44000500	42001300	31101200	
		COMBINATION CONCRETE CURB AND GUTTER TYPE B-6.12	COMBINATION CONCRETE CURB AND GUTTER TYPE B-6.24	COMBINATION CONCRETE CURB AND GUTTER REMOVAL	PROTECTIVE COAT	SUBBASE GRANULAR MATERIAL, TYPE B 4"	
FOOT				SQ YD			
100+12.98	102+62.06	RT		307.1	58.7	102.4	119.4
102+94.06	105+23.29	RT		318.5	117.6	106.2	123.9
105+55.29	113+13.77	RT		823.7	65.7	274.6	320.3
113+41.71	114+13.80	LT	92.8		67.1	20.6	25.8
113+41.89	114+13.80	RT	89.8		65.6	20.0	24.9
TOTAL			182.6	1449.3	374.7	523.7	614.3
USE			183	1450	375	524	615

SOUTH DIAMOND STREET RESURFACING SCHEDULES OF QUANTITIES

SCALE: N/A SHEET 1 OF 3 SHEETS

F.A.U. RTE.	SECTION	COUNTY	TOTAL SHEETS	SHEET NO.
8184	21-00123-00-RS	MORGAN	50	10
CONTRACT NO. 93783				
ILLINOIS	FED. AID PROJECT			

VILLAGE OF SOUTH JACKSONVILLE

DESIGNED - BMB	REVISOR -
DRAWN - CMB	REVISOR -
CHECKED - JRB	REVISOR -
DATE - 12/2021	REVISOR -

USER NAME = JWhite
PLOT SCALE = \$SCALE\$
PLOT DATE = 1/8/2026



MODEL: D:\hjt... FILE NAME: C:\2105 - South Diamond Street - South Village\CAD\CADD Sheet\104725-SubSchedule01.dgn

PAVEMENT MARKING SCHEDULE

STATION TO STATION	SIDE	78009004	78009006	78009024	
		MODIFIED URETHANE PAVEMENT MARKING			
		LINE			
		4"	6"	24"	
SKIP-DASH YELLOW		SOLID WHITE			
FOOT					
99+10.00	99+62.99	CL	20.0		
99+62.99		RT		14.1	
99+85.69	100+16.94	RT		58.6	
99+85.72	100+00.00	LT		14.3	
100+00.00	100+13.28	RT		13.3	
100+35.00		LT		11.3	
100+37.00	112+92.77	LT	1254.9		
100+37.00	112+92.77	CL	320.0		
102+54.20	103+01.98	RT		85.1	
105+15.27	105+63.05	RT		85.1	
112+94.79		RT		18.6	
113+04.55	113+54.48	RT		86.4	
113+15.26	113+29.82	LT		14.6	
113+29.80	113+44.15	RT		14.4	
113+46.25	113+52.25	LT/RT		70.8	
113+66.00		LT		14.0	
113+66.72	114+13.80	CL	20.0		
TOTAL			360.0	1254.9	
USE			1615	387	

STORM SEWER REMOVAL SCHEDULE

STATION TO STATION	SIDE	50105220	55100300	55100400	55100700	55100900
		PIPE CULVERT REMOVAL	STORM SEWER REMOVAL			
			8"	10"	15"	18"
FOOT						
101+10.91	101+32.60	RT	21.7			
102+45.35	102+60.39	RT		19.9		
102+45.35	103+11.00	RT			64.5	
102+95.42	103+11.15	RT		20.9		
103+14.18	103+16.71	RT	2.6			
103+78.92	104+07.05	RT	28.2			
105+07.70	105+84.11	RT			76.4	
105+22.38	105+84.31	RT			63.1	
105+57.29	105+85.63	RT		30.9		
105+85.34	106+37.04	LT/RT			72.2	
105+86.40	106+10.96	RT	24.6			
106+88.76	107+13.31	RT	24.6			
107+96.84	109+12.70	RT	115.9			
109+14.24	109+38.30	RT	24.1			
110+10.63	110+33.97	RT	24.4			
110+94.77	111+19.23	RT	24.5			
111+93.79	112+22.92	RT	29.2			
113+08.58	113+48.78	LT				40.3
113+49.40	113+59.51	LT		14.2		
113+59.51	113+68.93	LT			9.5	
113+59.51	113+69.94	LT			11.0	
TOTAL			319.8	14.2	82.7	285.7
USE			320	15	83	41

ASPHALT PAVEMENT SCHEDULE

STATION TO STATION	40602965	40604000	40600290	40600990	48203029	X4401198	48102100
	HOT-MIX ASPHALT BINDER COURSE, IL-9.5FG, N50	HOT-MIX ASPHALT SURFACE COURSE, IL-9.5FG, MIX "C", N50	BITUMINOUS MATERIALS (TACK COAT)	*TEMPORARY RAMP	HOT-MIX ASPHALT SHOULDERS, 8"	HOT-MIX ASPHALT SURFACE REMOVAL, VARIABLE DEPTH	AGGREGATE WEDGE SHOULDERS, TYPE B
	TON	TON	POUND	SQ YD	SQ YD	SQ YD	TON
99+10.00	100+50.00	64.1	46.7	449.7	60.7	24.7	666.2
100+50.00	102+25.00	46.8	39.5	380.6		77.8	563.9
102+25.00	103+25.00	82.0	37.1	357.8	24.9	44.4	530.0
103+25.00	105+00.00	100.2	39.5	380.6		77.8	563.9
105+00.00	105+75.00	159.0	34.4	331.0	24.9	33.3	490.4
105+75.00	112+45.71	328.1	151.6	1458.8		300.0	2161.2
112+45.71	114+13.80				64.4	36.3	3.4
TOTAL		780.2	348.9	3358.5	174.8	594.4	4975.6
USE		781	349	3359	175	595	4976

*ASSUME TEMPORARY RAMPS 8' LONG AT ALL SIDEROADS AND PROJECT LIMITS.

SEEDING SCHEDULE

STATION TO STATION	X2500900	28000250	
	SEEDING, CLASS 1 (SPECIAL)	TEMPORARY EROSION CONTROL SEEDING	
	SQ YD	POUND	
99+10.00	100+50.00	0.11	10.6
100+50.00	102+25.00	0.05	5.1
102+25.00	103+25.00	0.03	3.4
103+25.00	105+00.00	0.05	5.2
105+00.00	105+75.00	0.02	2.5
105+75.00	112+75.00	0.18	18.1
112+75.00	114+75.00	0.06	6.0
TOTAL		0.51	50.9
USE		0.75	75

SIDEWALK SCHEDULE

STATION TO STATION	SIDE	42400100	42400800	44000600	42001300
		PORTLAND CEMENT CONCRETE SIDEWALK 4 INCH	DETECTABLE WARNINGS	SIDEWALK REMOVAL	PROTECTIVE COAT
		SQ FT			
99+59.52	99+86.88	RT	154.0	10.0	123.6
100+17.08	102+56.05	RT	1346.7	25.5	177.8
102+99.77	105+17.48	RT	1060.1	31.1	117.8
105+60.84	113+06.7	RT	3701.5	31.8	411.3
113+49.26	113+72.51	RT	176.9	27	160.7
113+55.83	113+65.83	LT	103.9	10.0	99.7
TOTAL			6543.1	135.4	561.8
USE			6544	136	728

MODEL: MODELNAME1
FILE: Model_V1729 - South Diamond Street - South Village/CA/DD/CA/DD_Sheets/11-17-2025-11-17-2025-11-17-2025.dgn



USER NAME = Cburke
PLOT SCALE = 2,000' / 1" / In.
PLOT DATE = 1/8/2026

DESIGNED - BMB
DRAWN - CMB
CHECKED - JRB
DATE - 12/2021

REVISED -
REVISED -
REVISED -
REVISED -

VILLAGE OF SOUTH JACKSONVILLE

SOUTH DIAMOND STREET RESURFACING SCHEDULES OF QUANTITIES

SCALE: N/A SHEET 2 OF 3 SHEETS

F.A.U. RTE.	SECTION	COUNTY	TOTAL SHEETS	SHEET NO.
8184	21-00123-00-R5	MORGAN	50	11
CONTRACT NO. 93783				
ILLINOIS FED. AID PROJECT				

STORM SEWER SCHEDULE

STATION	OFFSET	SIDE	TYPE	STANDARD AND DESIGN NUMBER	20800150	54213669	60218400	60218500	60219000	60219200	60221700	60222000	60224020	60236700	Z0056610	Z0056612	Z0056616	
					TRENCH BACKFILL	PRECAST REINFORCED CONCRETE FLARED END SECTION 24"	MANHOLES, 4'-DIAMETER				MANHOLES, 5'-DIAMETER		MANHOLES, 6'-DIAMETER	INLETS	STORM SEWER (WATER MAIN REQUIREMENTS)			
							A-1-C	A-3	A-8	A-10	A-8	A-11	A-11	A-10	15"	18"	24"	
					CU YD	EACH										FOOT		
SOUTH DIAMOND STREET																		
PENDIK ST INTERSECTION																		
102+60.39	68.08'	RT	INLET	602301, 604046											1			
			SS		9.9											35		
102+95.72	68.12'	RT	MANHOLE	602401, 602601, 604046						1								
			SS		30.8											48		
102+95.75	20.00'	RT	MANHOLE	602401, 602601, 604001			1											
			SS		176.5											261		
SOUTHVILLE ST INTERSECTION																		
105+21.68	75.71'	RT	INLET	602301, 604046											1			
			SS		23.1											36		
105+56.95	20.00'	RT	MANHOLE	602401, 602601, 604001			1											
			SS		47.5											61		
105+57.04	80.51'	RT	MANHOLE	602401, 602601, 604046						1								
			SS		383.2												393	
109+50.00	20.00'	RT	MANHOLE	602401, 602601, 604006				1										
			SS		320.8												342	
MICHIGAN AVE INTERSECTION																		
112+91.80	20.00'	RT	MANHOLE	602401, 602601, 604006				1										
			SS		31.6												21	
113+03.65	37.19'	RT	MANHOLE	602401, 602601, 604036					1									
			SS		55.9												65	
113+06.76	29.02'	LT	END SECTION	542301			1											
			SS		5.4												43	
113+49.35	29.05'	LT	MANHOLE	602402, 602601, 604036							1							
			SS		10.5												10	
113+52.02	18.56'	LT	MANHOLE	602406, 604046									1					
			SS		18.7												18	
113+66.97	21.08'	RT	MANHOLE	602401, 602601, 604051								1						
			SS		40.5												42	
TOTAL					1154.4	1	2	2	1	2	1	1	1	2	441	881	53	
USE					1155	1	2	2	1	2	1	1	1	2	441	881	53	

MODEL: D:\h1\1 - South Diamond Street - Southville\113+03.65\113+03.65.dwg



USER NAME = JWhite	DESIGNED - BMB	REVISED -
	DRAWN - CMB	REVISED -
PLOT SCALE = \$SCALE\$	CHECKED - JRB	REVISED -
PLOT DATE = 1/8/2026	DATE - 12/2021	REVISED -

VILLAGE OF SOUTH JACKSONVILLE

SOUTH DIAMOND STREET RESURFACING SCHEDULES OF QUANTITIES

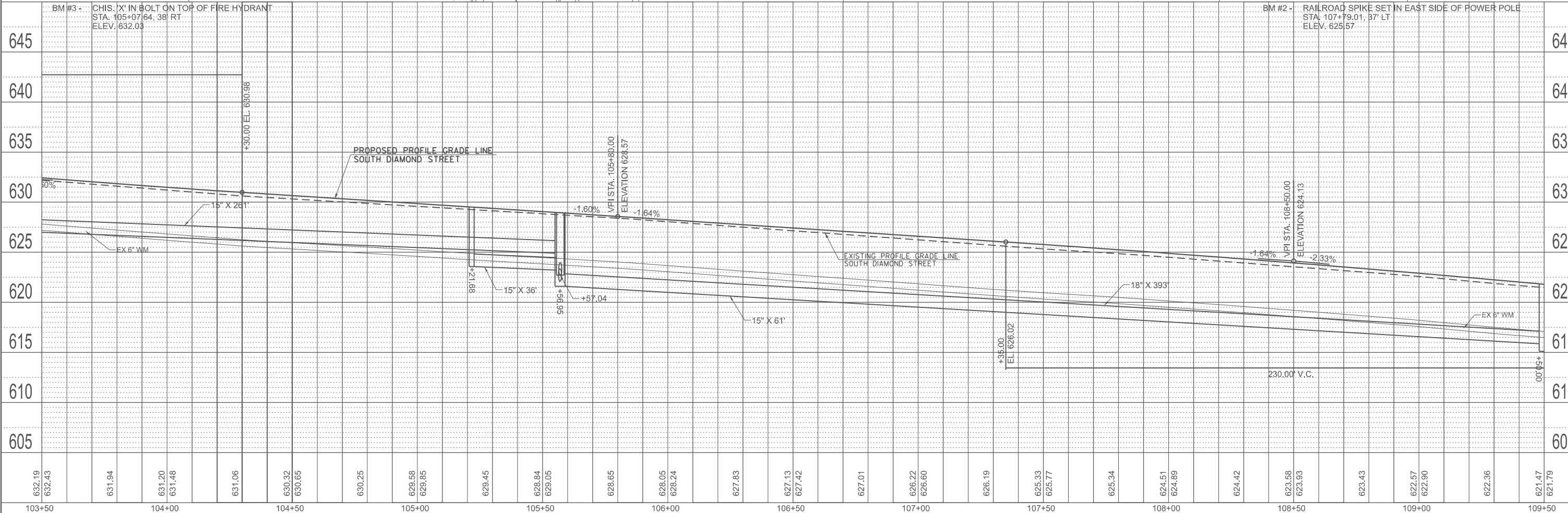
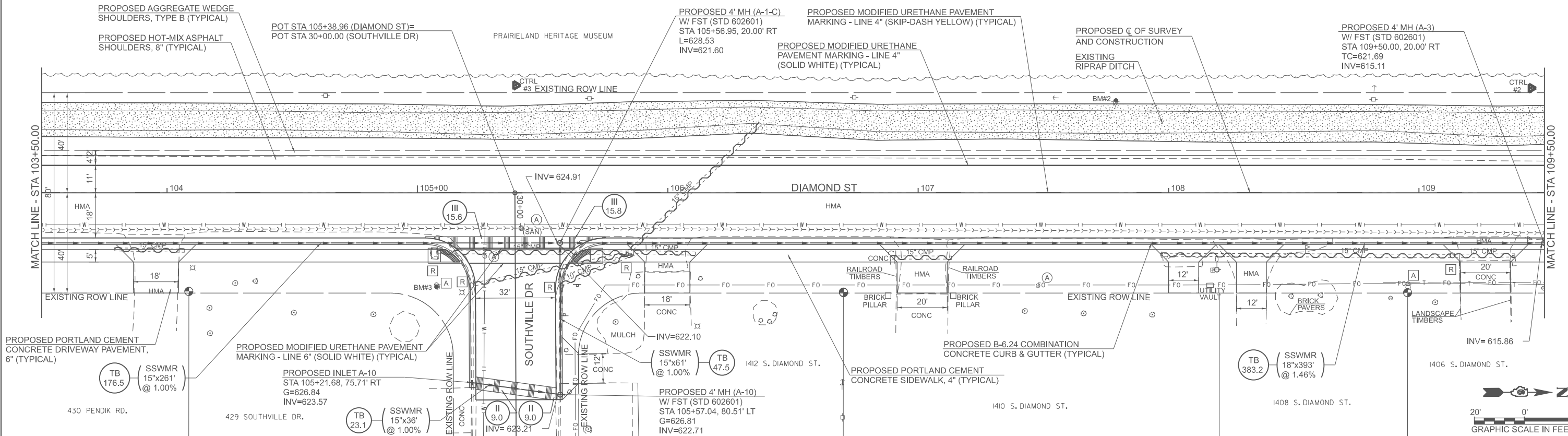
SCALE: N/A SHEET 3 OF 3 SHEETS

F.A.U. RTE.	SECTION	COUNTY	TOTAL SHEETS	SHEET NO.
8184	21-00123-00-RS	MORGAN	50	12
CONTRACT NO. 93783				
ILLINOIS FED. AID PROJECT				

SEC 29, T 15 N, R 10 W, 3RD PM

DATE	
BY	
PLAN	SURVEYED
	PLOTTED
	ALIGNMENT CHECKED
	GRADES CHECKED
	STRUCTURE NOTATIONS CHECKED
NOTE BOOK NO.	
CADD FILE NAME	

DATE	
BY	
PROFILE	SURVEYED
	PLOTTED
	GRADES CHECKED
	STRUCTURE NOTATIONS CHECKED
NOTE BOOK NO.	
CADD FILE NAME	



MODEL: Default
FILE NAME: Y:\proj95 - South Diamond Street - Southville CADD\CADD Sheets\14-1795-sd-rs-Plan-Profile.dgn

632.19	632.43	631.94	631.20	631.48	631.06	630.32	630.65	630.25	629.58	629.95	629.45	628.84	629.05	628.65	628.05	628.24	627.83	627.13	627.42	627.01	626.22	626.60	626.19	625.33	625.77	625.34	624.51	624.89	624.42	623.58	623.93	623.43	622.57	622.90	622.36	621.47	621.79					
103+50		104+00		104+50		105+00		105+50		106+00		106+50		107+00		107+50		108+00		108+50		109+00		109+50																		

Hutchison
Engineering, Inc.

USER NAME	= JWhite
DESIGNED	- BMB
DRAWN	- CMB
CHECKED	- JRB
DATE	- 5/2021
PLOT SCALE	= \$SCALE\$
PLOT DATE	= 1/8/2026

DESIGNED	- BMB	REVISED	-
DRAWN	- CMB	REVISED	-
CHECKED	- JRB	REVISED	-
DATE	- 5/2021	REVISED	-

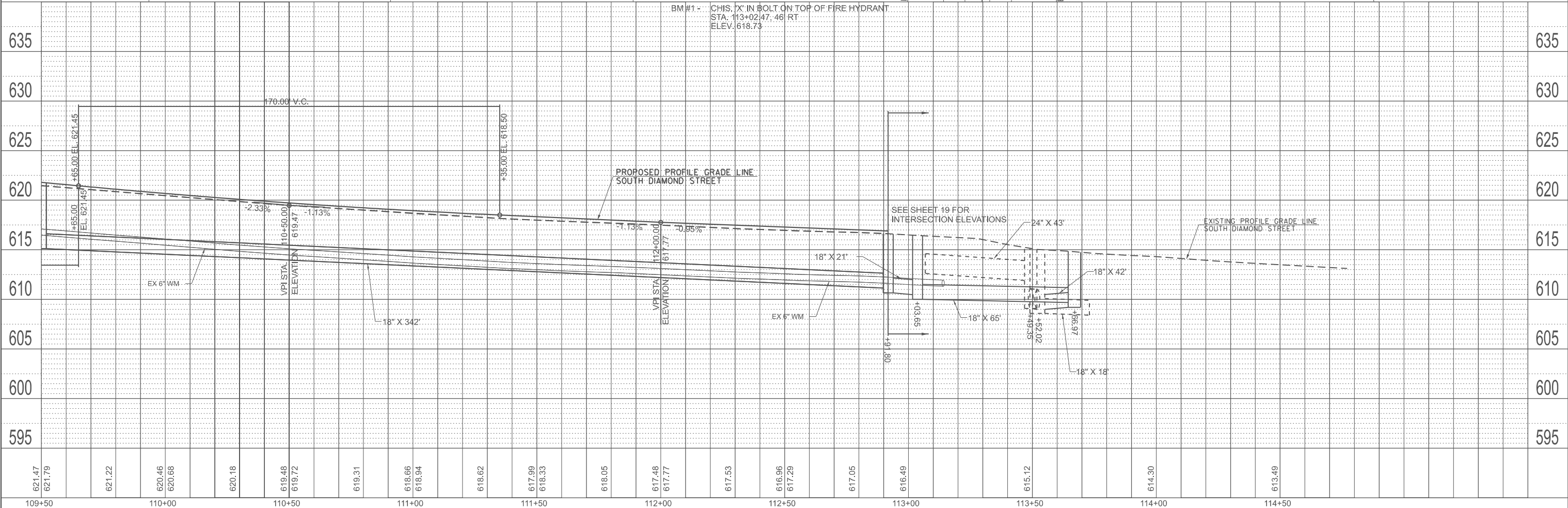
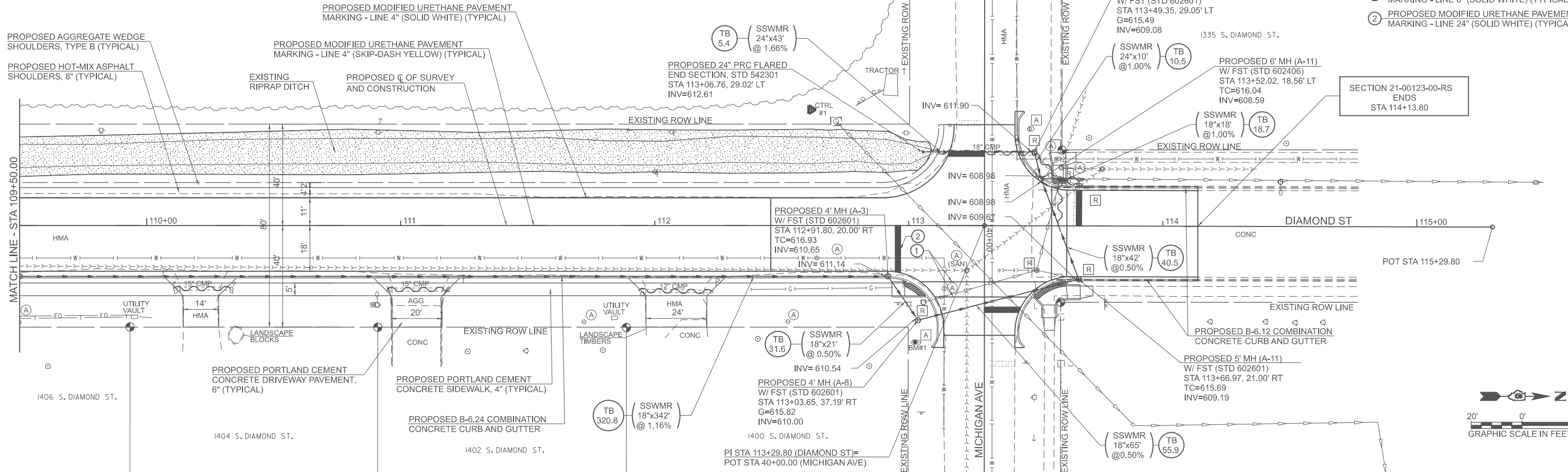
VILLAGE OF
SOUTH JACKSONVILLE

SOUTH DIAMOND STREET RESURFACING
PLAN AND PROFILE

SCALE: 1"=20'
SHEET 2 OF 3 SHEETS
STA. 103+50.00 TO STA. 109+50.00

F.A.U. RTE.	SECTION	COUNTY	TOTAL SHEETS	SHEET NO.
8184	21-00123-00-RS	MORGAN	50	14
CONTRACT NO. 93783				
ILLINOIS FED. AID PROJECT				

SEC 29, T 15 N, R 10 W, 3RD PM



PLAN	SURVEYED	DATE
	PLOTTED	
	ALIGNED	
	CHECKED	
	DATE	
	BY	
	NO.	

PROFILE	SURVEYED	DATE
	PLOTTED	
	GRADES	
	CHECKED	
	STRUCTURE	
	NOTATIONS	
	CHKD	
	NO.	

MODEL: Default
 FILE NAME: V:\9395 - South Diamond Street - South Jville\CADD\CADD Sheets\15-7795-SP-1930.dgn



USER NAME = JWhite	DESIGNED - BMB	REVISED -
PLOT SCALE = \$SCALE\$	DRAWN - CMB	REVISED -
PLOT DATE = 1/8/2026	CHECKED - JRB	REVISED -
	DATE - 5/2021	REVISED -

VILLAGE OF SOUTH JACKSONVILLE

SOUTH DIAMOND STREET RESURFACING
 PLAN AND PROFILE

SCALE: 1"=20' SHEET 3 OF 3 SHEETS STA. 109+50.00 TO STA. 115+29.80

F.A.U. RTE.	SECTION	COUNTY	TOTAL SHEETS	SHEET NO.
8184	21-00123-00-RS	MORGAN	50	15
CONTRACT NO. 93783				
ILLINOIS FED. AID PROJECT				

POINT	STATION	OFFSET	ELEVATION
* 1	99+10.00	12.00' LT	644.90
* 2	99+10.00	CL	645.37
* 3	99+10.00	14.00' RT	644.88
4	99+20.00	14.00' RT	644.88
5	99+20.00	CL	645.16
6	99+20.00	12.00' LT	644.88
7	99+30.00	12.00' LT	644.71
8	99+30.00	CL	644.95
9	99+30.00	14.00' RT	644.67
10	99+40.00	14.00' RT	644.46
11	99+40.00	CL	644.74
12	99+40.00	12.00' LT	644.50
13	99+55.02	12.00' LT	644.19
14	99+55.02	CL	644.43
15	99+55.02	14.00' RT	644.15
16	99+62.99	14.00' RT	643.98
17	99+62.99	CL	644.26
18	99+77.64	21.37' LT	643.83
19	99+75.02	CL	644.01
20	99+79.96	21.03' RT	643.61
* 21	99+86.98	43.98' RT	643.21

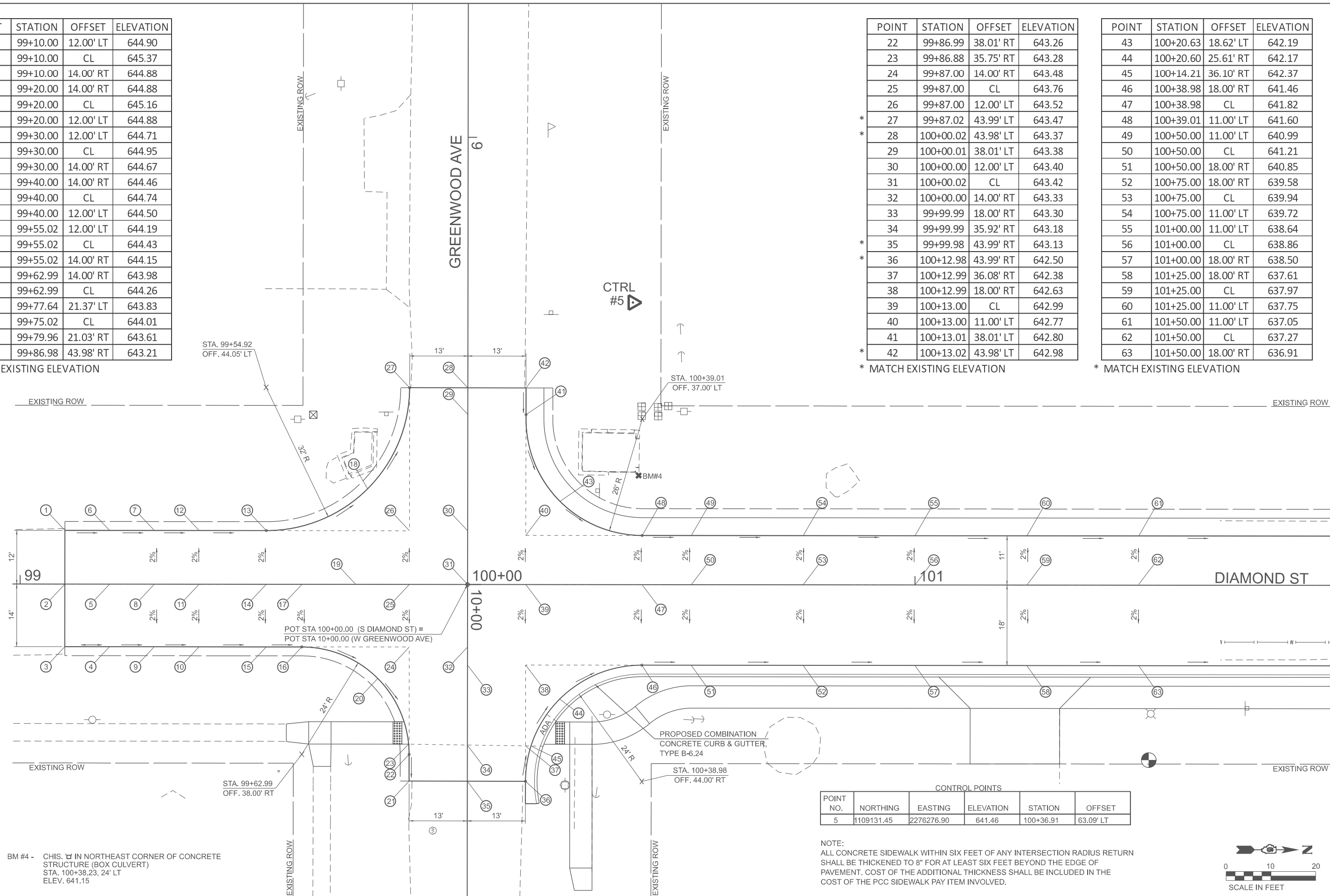
* MATCH EXISTING ELEVATION

POINT	STATION	OFFSET	ELEVATION
22	99+86.99	38.01' RT	643.26
23	99+86.88	35.75' RT	643.28
24	99+87.00	14.00' RT	643.48
25	99+87.00	CL	643.76
26	99+87.00	12.00' LT	643.52
* 27	99+87.02	43.99' LT	643.47
* 28	100+00.02	43.98' LT	643.37
29	100+00.01	38.01' LT	643.38
30	100+00.00	12.00' LT	643.40
31	100+00.02	CL	643.42
32	100+00.00	14.00' RT	643.33
33	99+99.99	18.00' RT	643.30
34	99+99.99	35.92' RT	643.18
* 35	99+99.98	43.99' RT	643.13
* 36	100+12.98	43.99' RT	642.50
37	100+12.99	36.08' RT	642.38
38	100+12.99	18.00' RT	642.63
39	100+13.00	CL	642.99
40	100+13.00	11.00' LT	642.77
41	100+13.01	38.01' LT	642.80
* 42	100+13.02	43.98' LT	642.98

* MATCH EXISTING ELEVATION

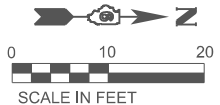
POINT	STATION	OFFSET	ELEVATION
43	100+20.63	18.62' LT	642.19
44	100+20.60	25.61' RT	642.17
45	100+14.21	36.10' RT	642.37
46	100+38.98	18.00' RT	641.46
47	100+38.98	CL	641.82
48	100+39.01	11.00' LT	641.60
49	100+50.00	11.00' LT	640.99
50	100+50.00	CL	641.21
51	100+50.00	18.00' RT	640.85
52	100+75.00	18.00' RT	639.58
53	100+75.00	CL	639.94
54	100+75.00	11.00' LT	639.72
55	101+00.00	11.00' LT	638.64
56	101+00.00	CL	638.86
57	101+00.00	18.00' RT	638.50
58	101+25.00	18.00' RT	637.61
59	101+25.00	CL	637.97
60	101+25.00	11.00' LT	637.75
61	101+50.00	11.00' LT	637.05
62	101+50.00	CL	637.27
63	101+50.00	18.00' RT	636.91

* MATCH EXISTING ELEVATION



POINT NO.	NORTHING	EASTING	ELEVATION	STATION	OFFSET
5	1109131.45	2276276.90	641.46	100+36.91	63.09' LT

NOTE:
 ALL CONCRETE SIDEWALK WITHIN SIX FEET OF ANY INTERSECTION RADIUS RETURN SHALL BE THICKENED TO 8" FOR AT LEAST SIX FEET BEYOND THE EDGE OF PAVEMENT. COST OF THE ADDITIONAL THICKNESS SHALL BE INCLUDED IN THE COST OF THE PCC SIDEWALK PAY ITEM INVOLVED.



USER NAME = JWhite
 PLOT SCALE = \$SCALE\$
 PLOT DATE = 11/12/2026

DESIGNED - BMB
 DRAWN - CMB
 CHECKED - JRB
 DATE - 11/11/25

REVISED -
 REVISED -
 REVISED -
 REVISED -

VILLAGE OF SOUTH JACKSONVILLE

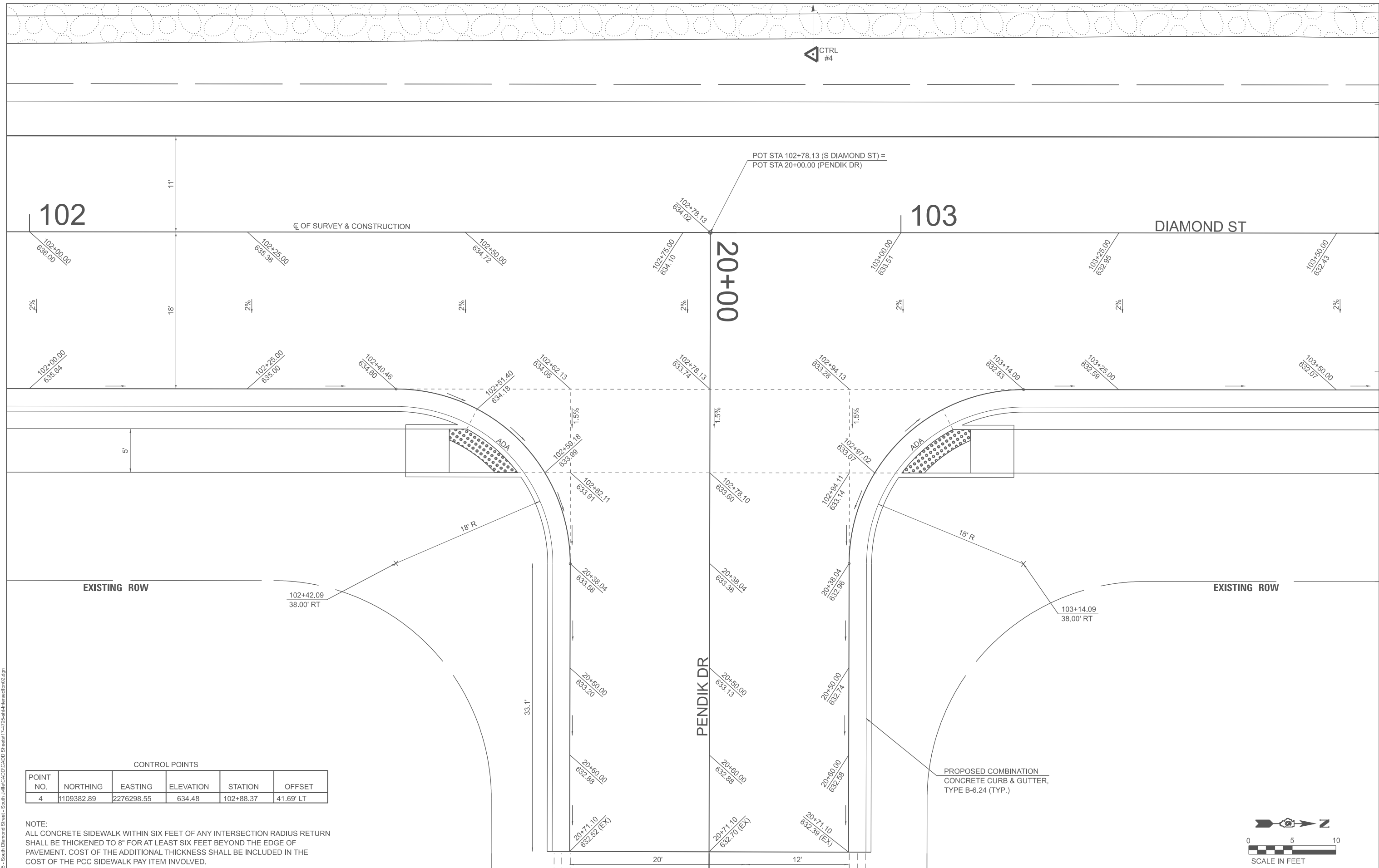
**SOUTH DIAMOND STREET RESURFACING
 GREENWOOD AVENUE INTERSECTION DETAIL**

SCALE: 1"=10' SHEET 1 OF 4 SHEETS STA. 99+10.00 TO STA. 101+68.33

F.A.U. RTE.	SECTION	COUNTY	TOTAL SHEETS	SHEET NO.
8184	21-00123-00-RS	MORGAN	50	16
				CONTRACT NO. 93783

ILLINOIS FED. AID PROJECT

CTRL #4



MODEL: Details
 FILE NAME: V:\4395 - South Diamond Street - South Jville\CADD\CADD Sheets\17-4795-SouthDiamondSt02.dwg

CONTROL POINTS

POINT NO.	NORTHING	EASTING	ELEVATION	STATION	OFFSET
4	1109382.89	2276298.55	634.48	102+88.37	41.69' LT

NOTE:
 ALL CONCRETE SIDEWALK WITHIN SIX FEET OF ANY INTERSECTION RADIUS RETURN SHALL BE THICKENED TO 8" FOR AT LEAST SIX FEET BEYOND THE EDGE OF PAVEMENT. COST OF THE ADDITIONAL THICKNESS SHALL BE INCLUDED IN THE COST OF THE PCC SIDEWALK PAY ITEM INVOLVED.

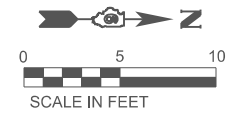


USER NAME = JWhite	DESIGNED - BMB	REVISED -
PLOT SCALE = \$SCALE\$	DRAWN - CMB	REVISED -
PLOT DATE = 1/12/2026	CHECKED - JRB	REVISED -
	DATE - 5/2021	REVISED -

VILLAGE OF SOUTH JACKSONVILLE

SOUTH DIAMOND STREET RESURFACING
 PENDIK DRIVE INTERSECTION DETAIL

SCALE: 1"=5' SHEET 2 OF 4 SHEETS STA. 101+96.86 TO STA. 104+54.36



F.A.U. RTE.	SECTION	COUNTY	TOTAL SHEETS	SHEET NO.
8184	21-00123-00-RS	MORGAN	50	17
CONTRACT NO. 93783				
ILLINOIS FED. AID PROJECT				



POT STA 105+38.96 (S DIAMOND ST) =
POT STA 30+00.00 (SOUTHVILLE DR)

105+00

DIAMOND ST

106

00+00

☐ OF SURVEY & CONSTRUCTION

104+75.00
6307.23

105+00.00
629.85

105+25.00
629.43

105+38.96
629.23

105+50.00
629.05

105+75.00
628.65

106+00.00
628.24

2%

18'

2%

2%

2%

2%

2%

104+75.00
629.89

105+03.16
629.49

105+12.49
629.21

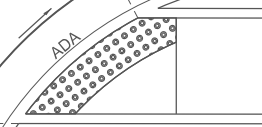
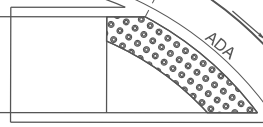
105+23.16
629.12

105+39.05
628.87

105+55.16
628.61

105+75.16
628.29

106+00.00
627.88



5'

1.5%

1.5%

1.5%

18' R

18' R

EXISTING ROW

EXISTING ROW

105+03.16
38.00' RT

BM#3

105+75.16
38.00' RT

PROPOSED COMBINATION
CONCRETE CURB & GUTTER,
TYPE B-6.24 (TYP.)

39.8'

SOUTHVILLE DR

30+37.82
628.56

30+38.00
628.38

30+38.19
628.19

30+50.00
628.05

30+50.00
627.97

30+50.00
627.74

30+60.00
627.64

30+60.00
627.63

30+60.00
627.41

30+70.00
627.23

30+70.00
627.29

30+70.00
627.08

30+82.80
626.81 (EX)

30+82.80
627.09 (EX)

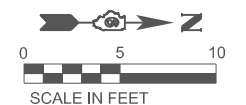
30+77.62
626.81 (EX)

30+82.80
626.80 (EX)

BM #3 - CHIS. 'X' IN BOLT ON TOP OF FIRE HYDRANT
STA. 105+07.64, 38' RT
ELEV. 632.03

CONTROL POINTS					
POINT NO.	NORTHING	EASTING	ELEVATION	STATION	OFFSET
3	1109633.84	2276297.56	629.84	105+39.31	42.95' LT

NOTE:
ALL CONCRETE SIDEWALK WITHIN SIX FEET OF ANY INTERSECTION RADIUS RETURN SHALL BE THICKENED TO 8" FOR AT LEAST SIX FEET BEYOND THE EDGE OF PAVEMENT. COST OF THE ADDITIONAL THICKNESS SHALL BE INCLUDED IN THE COST OF THE PCC SIDEWALK PAY ITEM INVOLVED.



MODEL: D:\h1\1 - South Diamond Street - Southville Drive Intersection.dwg
FILE NAME: V:\2105 - South Diamond Street - Southville Drive Intersection.dwg



USER NAME = JWhite	DESIGNED - BMB	REVISED -
PLOT SCALE = \$SCALE\$	DRAWN - CMB	REVISED -
PLOT DATE = 1/12/2026	CHECKED - JRB	REVISED -
	DATE - 5/2021	REVISED -

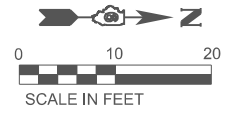
VILLAGE OF
SOUTH JACKSONVILLE

SOUTH DIAMOND STREET RESURFACING
SOUTHVILLE DRIVE INTERSECTION DETAIL

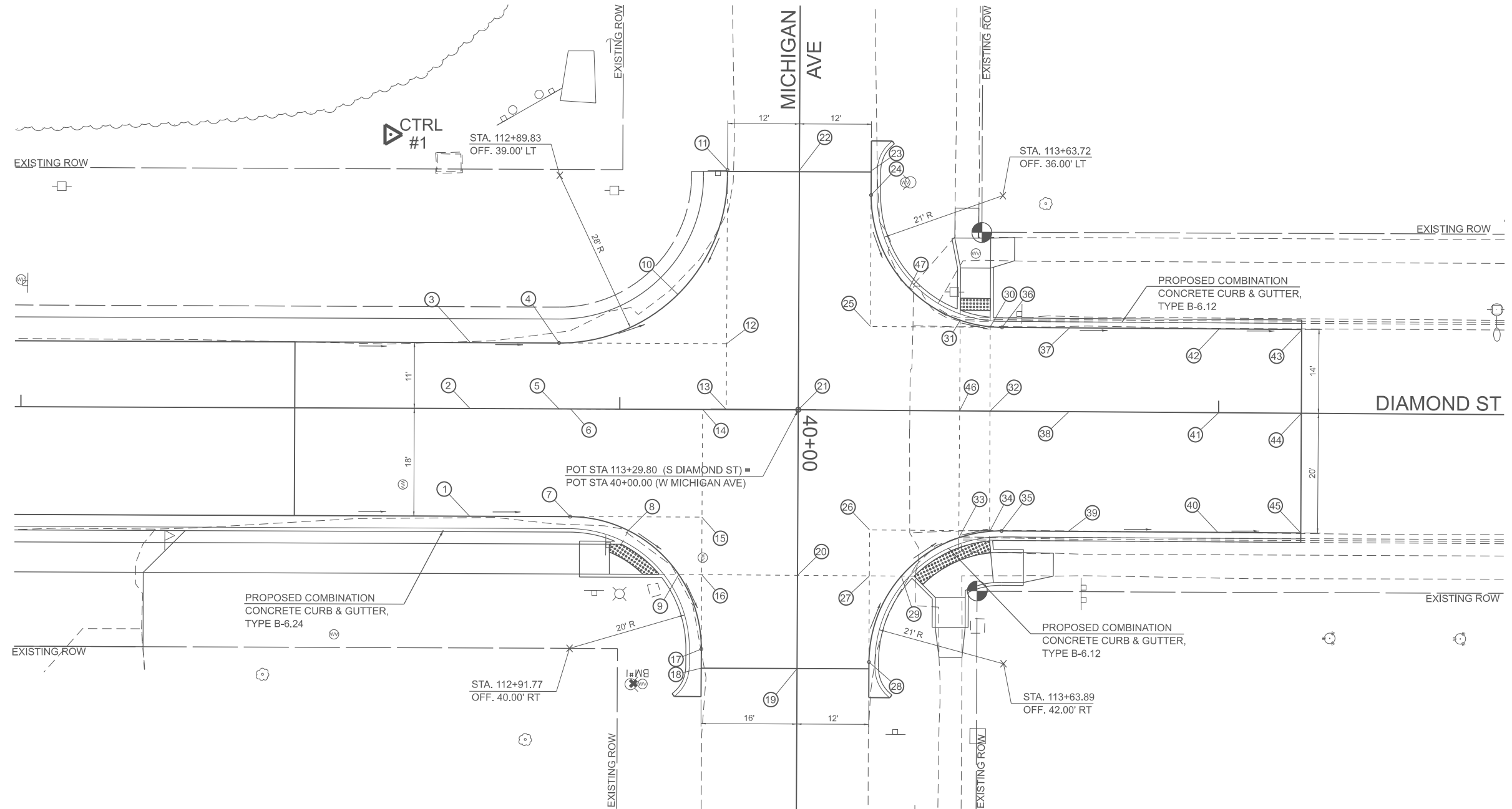
SCALE: 1"=5' SHEET 3 OF 4 SHEETS STA. 104+64.59 TO STA. 106+22.09

F.A.U. RTE.	SECTION	COUNTY	TOTAL SHEETS	SHEET NO.
8184	21-00123-00-RS	MORGAN	50	18
CONTRACT NO. 93783				
ILLINOIS FED. AID PROJECT				

BM #1 - CHIS. 'X' IN BOLT ON TOP OF FIRE HYDRANT
 STA. 113+02.47, 46' RT
 ELEV. 618.73



POINT	STATION	OFFSET	ELEV.
1	112+75.00	18.00' RT	616.71
2	112+75.00	CL	616.93
3	112+75.00	11.00' LT	616.71
4	112+89.83	11.00' LT	616.57
5	112+89.83	CL	616.80
6	112+91.77	CL	616.78
7	112+91.77	18.00' RT	616.56
8	113+01.49	20.27' RT	616.45
9	113+09.84	27.59' RT	616.33
10	113+09.62	19.19' LT	616.74
11	113+17.83	39.98' LT	616.91
12	113+17.81	11.00' LT	616.53
13	113+17.80	CL	616.57
14	113+13.80	CL	616.60
15	113+13.78	18.00' RT	616.43
16	113+13.78	27.61' RT	616.31
17	113+13.77	40.02' RT	616.19
18	113+13.77	42.06' RT	616.16
19	113+29.89	42.07' RT	616.19
20	113+29.78	27.66' RT	616.25
21	113+29.80	CL	616.36
22	113+29.80	39.97' LT	616.77
23	113+41.71	40.00' LT	616.16
24	113+41.72	35.95' LT	616.08
25	113+41.81	14.00' LT	615.91
26	113+41.78	20.00' RT	615.71
27	113+41.78	27.67' RT	615.61
28	113+41.89	42.05' RT	615.67
29	113+47.11	27.67' RT	615.54
30	113+61.79	14.09' LT	615.38
31	113+56.79	15.13' LT	615.45
32	113+55.03	CL	615.79
33	113+56.69	21.19' RT	615.40
34	113+61.84	20.09' RT	615.33
35	113+63.89	20.00' RT	615.30
36	113+63.72	14.00' LT	615.35
37	113+75.00	14.00' LT	615.00
38	113+75.00	CL	615.28
39	113+75.00	20.00' RT	615.01
40	114+00.00	20.00' RT	614.26
41	114+00.00	CL	614.53
42	114+00.00	14.00' LT	614.25
43	114+13.77	14.00' LT	613.78
44	114+13.80	CL	613.97
45	114+13.84	20.00' RT	613.84
46	113+56.75	CL	615.77
47	113+48.24	20.43' LT	615.68



CONTROL POINTS

POINT NO.	NORTHING	EASTING	ELEVATION	STATION	OFFSET
1	110356.09	2276295.53	617.60	112+61.57	45.72' LT

NOTE:
 ALL CONCRETE SIDEWALK WITHIN SIX FEET OF ANY INTERSECTION RADIUS RETURN SHALL BE THICKENED TO 8" FOR AT LEAST SIX FEET BEYOND THE EDGE OF PAVEMENT. COST OF THE ADDITIONAL THICKNESS SHALL BE INCLUDED IN THE COST OF THE PCC SIDEWALK PAY ITEM INVOLVED.

MODEL: D:\h1\11305 - South Diamond Street - South\Jillie\CADD\CADD Sheets\113-4725-SubIntersection.dwg
 FILE NAME: 11305 - South Diamond Street - South\Jillie\CADD\CADD Sheets\113-4725-SubIntersection.dwg



USER NAME = JWhite
 PLOT SCALE = \$SCALE\$
 PLOT DATE = 1/12/2026

DESIGNED - CMB
 DRAWN - CMB
 CHECKED - BMB
 DATE - 08/2021

REVISED -
 REVISED -
 REVISED -
 REVISED -

VILLAGE OF SOUTH JACKSONVILLE

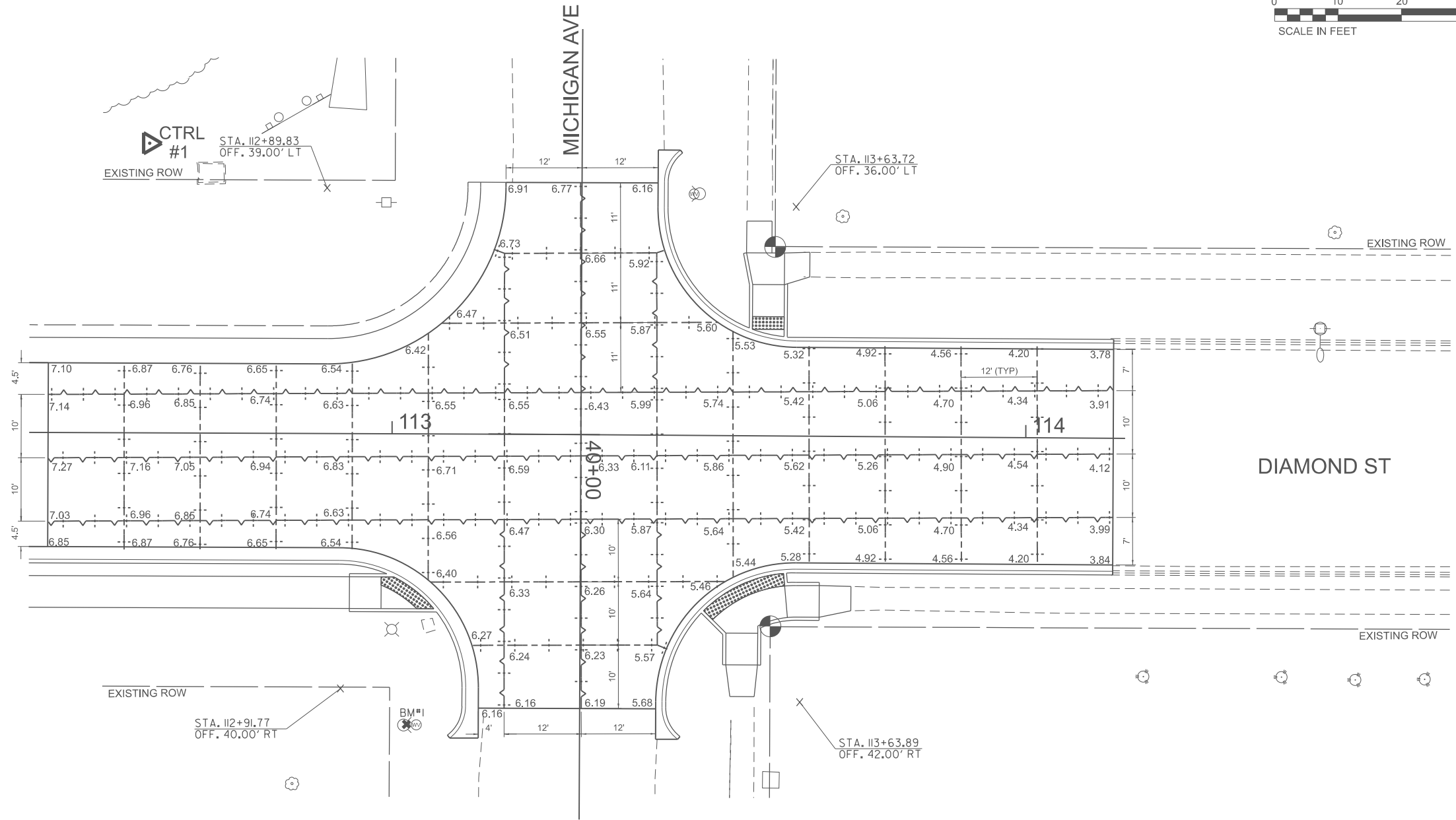
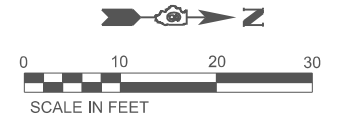
SOUTH DIAMOND STREET RESURFACING
 MICHIGAN AVENUE INTERSECTION DETAIL

SCALE: 1"=10' SHEET 4 OF 4 SHEETS STA. 112+57.80 TO STA. 114+45.00

F.A.U. RTE.	SECTION	COUNTY	TOTAL SHEETS	SHEET NO.
8184	21-00123-00-RS	MORGAN	50	19

CONTRACT NO. 93783
 ILLINOIS FED. AID PROJECT

BM #1 - CHIS. 'X' IN BOLT ON TOP OF FIRE HYDRANT
 STA. 113+02.47, 46' RT
 ELEV. 618.73



JOINTING LEGEND

- LONGITUDINAL CONSTRUCTION JOINT WITH NO. 6 TIE BARS AT 24" CTS.
- TRANSVERSE CONTRACTION JOINT WITH DOWEL BARS.

NOTES:
 ALL CONCRETE SIDEWALK WITHIN SIX FEET OF ANY INTERSECTION RADIUS RETURN SHALL BE THICKENED TO 8" FOR AT LEAST SIX FEET BEYOND THE EDGE OF PAVEMENT. COST OF THE ADDITIONAL THICKNESS SHALL BE INCLUDED IN THE COST OF THE PCC SIDEWALK PAY ITEM INVOLVED.

ALL ELEVATIONS SHOWN HAVE A BASE ELVEATION OF 610.00 (i.e. 61X.XX)

MODEL: D:\h1\1 - South Diamond Street - South Village CADD\CADD Sheets\20-4725-Sub\01.dwg
 FILE NAME: 20-4725 - South Diamond Street - South Village CADD\CADD Sheets\20-4725-Sub\01.dwg



USER NAME = JWhite	DESIGNED - CMB	REVISED -
	DRAWN - CMB	REVISED -
PLOT SCALE = \$SCALE\$	CHECKED - DMP	REVISED -
PLOT DATE = 1/8/2026	DATE - 02/2022	REVISED -

VILLAGE OF SOUTH JACKSONVILLE

**SOUTH DIAMOND STREET RESURFACING
 MICHIGAN AVENUE JOINTING DETAIL**

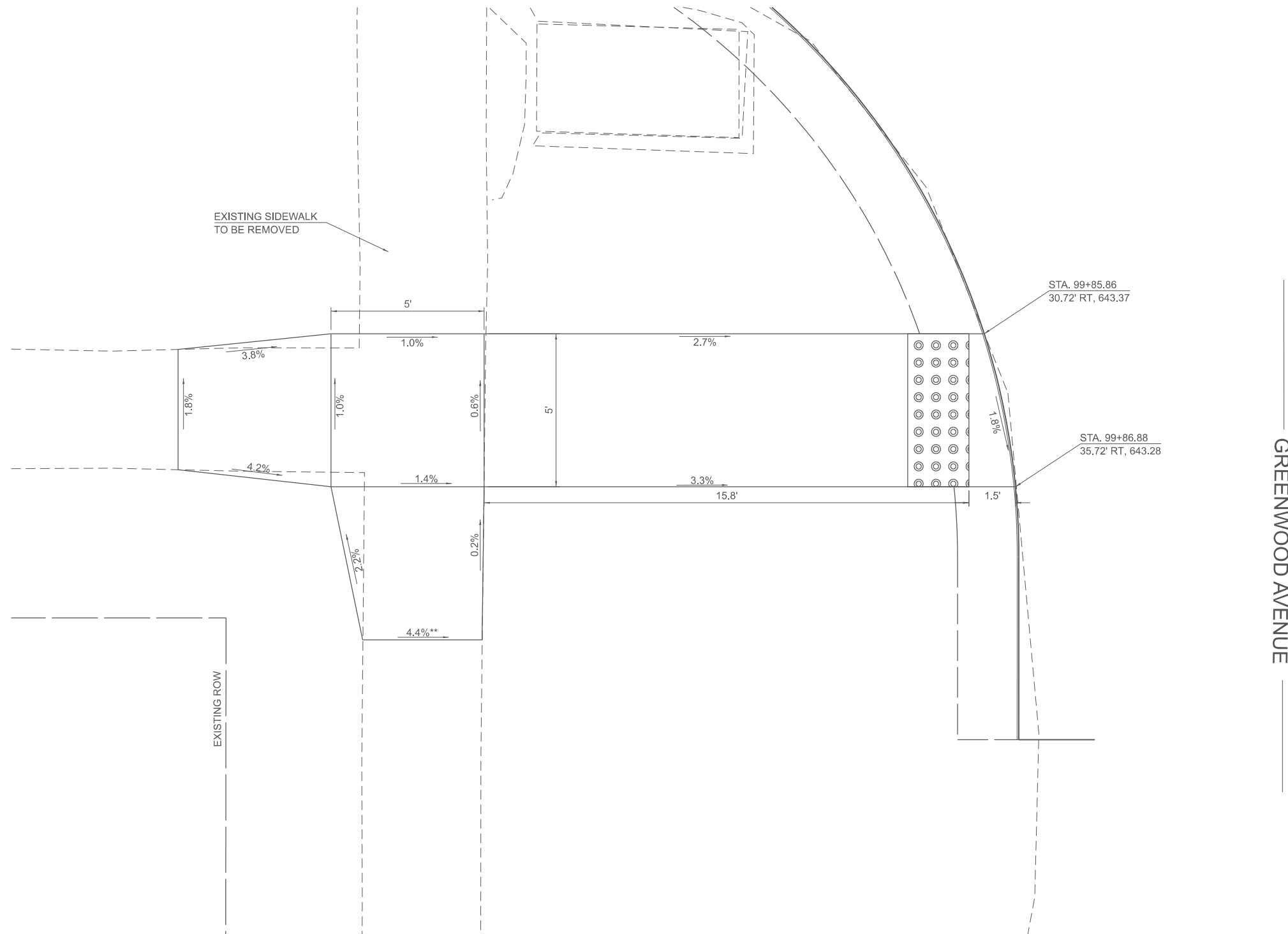
SCALE: 1"=10' SHEET 4 OF 4 SHEETS STA. 112+57.80 TO STA. 114+45.00

F.A. U RTE.	SECTION	COUNTY	TOTAL SHEETS	SHEET NO.
8184	21-00123-00-RS	MORGAN	50	20
CONTRACT NO. 93783				
ILLINOIS FED. AID PROJECT				

SOUTH DIAMOND STREET /GREENWOOD AVENUE INTERSECTION

SOUTHEAST QUADRANT SIDEWALK

HIGHWAY STD. 424001 - PERPENDICULAR CURB RAMP FOR SIDEWALKS



MODEL: Detail
FILE NAME: V:\2105 - South Diamond Street - South Jville\CADD\CADD Sheets\21-0725-sdrRamp01.dgn



USER NAME = JWhite	DESIGNED - BMB	REVISED -
	DRAWN - HRC	REVISED -
PLOT SCALE = \$SCALE\$	CHECKED - CMB	REVISED -
PLOT DATE = 1/8/2026	DATE - 12/2021	REVISED -

**VILLAGE OF
SOUTH JACKSONVILLE**

**SOUTH DIAMOND STREET RESURFACING
SIDEWALK RAMP DETAIL**

SCALE: 1"=2' SHEET 1 OF 9 SHEETS

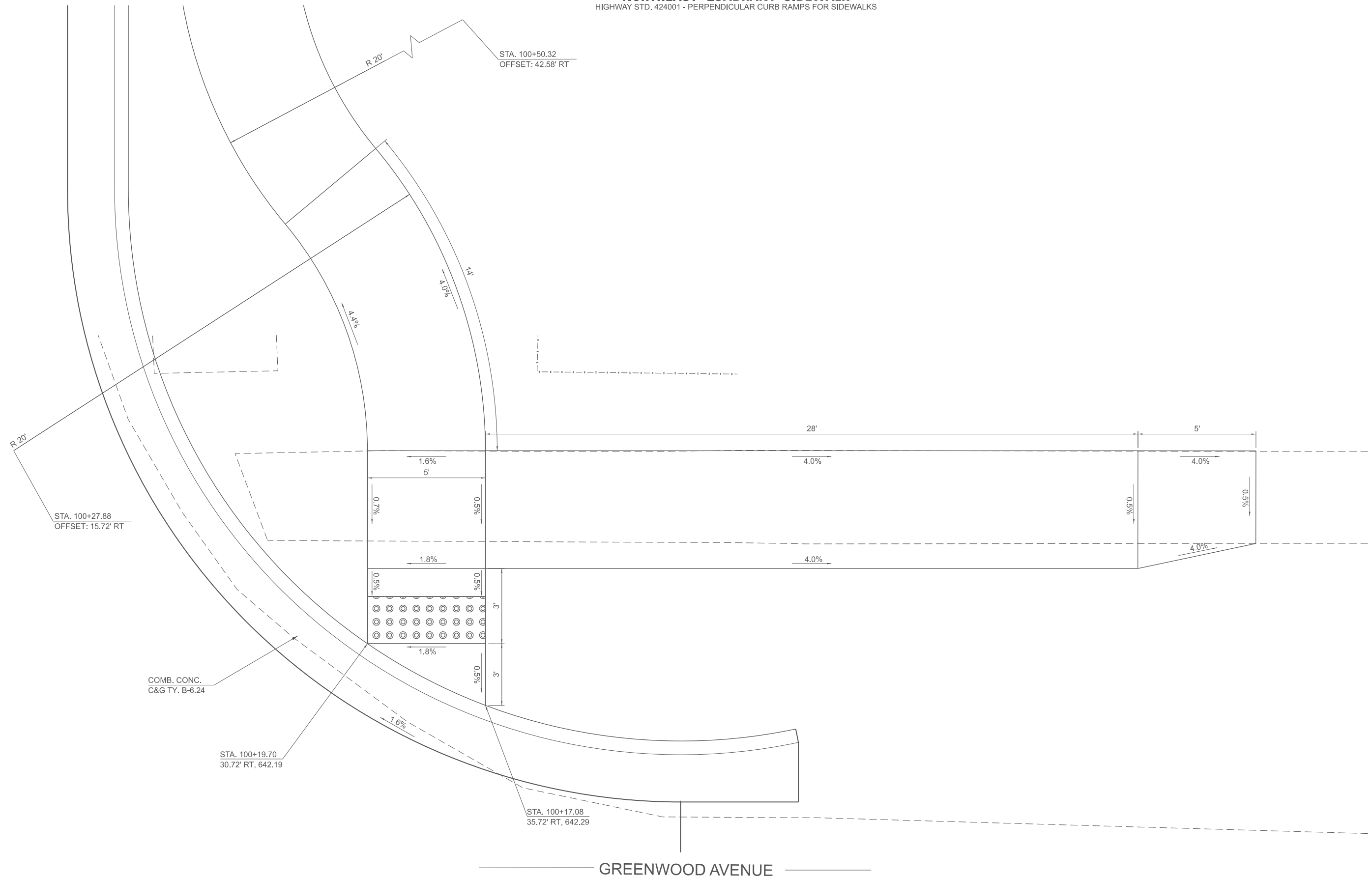
** EXISTING GRADE EXCEEDS ADA REQUIREMENTS

F.A. U RTE.	SECTION	COUNTY	TOTAL SHEETS	SHEET NO.
8184	21-00123-00-RS	MORGAN	50	21
CONTRACT NO. 93783				
ILLINOIS FED. AID PROJECT				

SOUTH DIAMOND STREET /GREENWOOD AVENUE INTERSECTION

NORTHEAST QUADRANT SIDEWALK

HIGHWAY STD. 424001 - PERPENDICULAR CURB RAMPS FOR SIDEWALKS



MODEL: Detail
 FILE NAME: V:\2105 - South Diamond Street - South J\1111\CADD\CADD Sheets\22-4795-SidewalkRamp02.dgn



USER NAME = JWhite	DESIGNED - BMB	REVISED -
	DRAWN - HRC	REVISED -
PLOT SCALE = \$SCALE\$	CHECKED - CMB	REVISED -
PLOT DATE = 1/8/2026	DATE - 08/2021	REVISED -

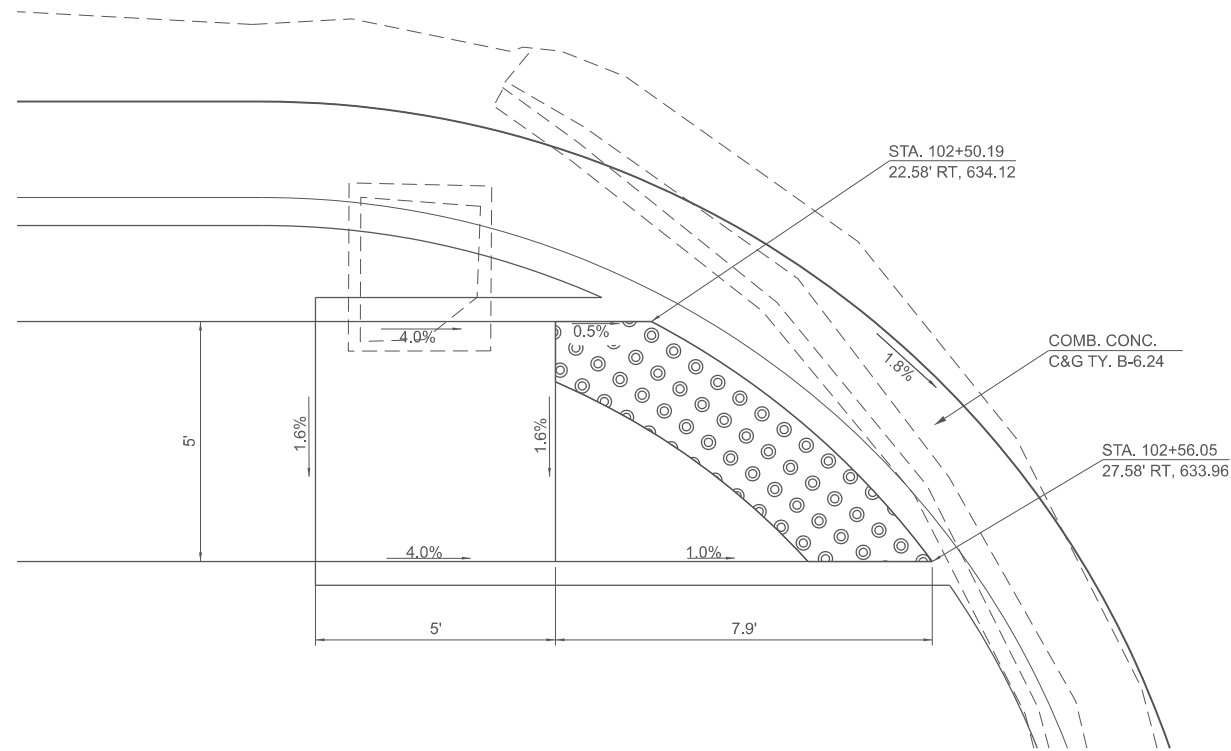
VILLAGE OF SOUTH JACKSONVILLE

**SOUTH DIAMOND STREET RESURFACING
SIDEWALK RAMP DETAIL**

SCALE: 1"=2' SHEET 2 OF 9 SHEETS

F.A.U. RTE.	SECTION	COUNTY	TOTAL SHEETS	SHEET NO.
8184	21-00123-00-RS	MORGAN	50	22
CONTRACT NO. 93783				
ILLINOIS FED. AID PROJECT				

SOUTH DIAMOND STREET /PENDIK DRIVE INTERSECTION
SOUTHEAST QUADRANT SIDEWALK
 HIGHWAY STD. 424001 - PERPENDICULAR CURB RAMP FOR SIDEWALKS



PENDIK DRIVE

MODEL: Detail
 FILE NAME: V42195 - South Diamond Street - South JvilleCADD\CADD Sheets\24725-sdramp03.dgn



USER NAME = JWhite	DESIGNED - BMB	REVISED -
	DRAWN - HRC	REVISED -
PLOT SCALE = \$SCALE\$	CHECKED - CMB	REVISED -
PLOT DATE = 1/8/2026	DATE - 12/2021	REVISED -

**VILLAGE OF
 SOUTH JACKSONVILLE**

**SOUTH DIAMOND STREET RESURFACING
 SIDEWALK RAMP DETAIL**

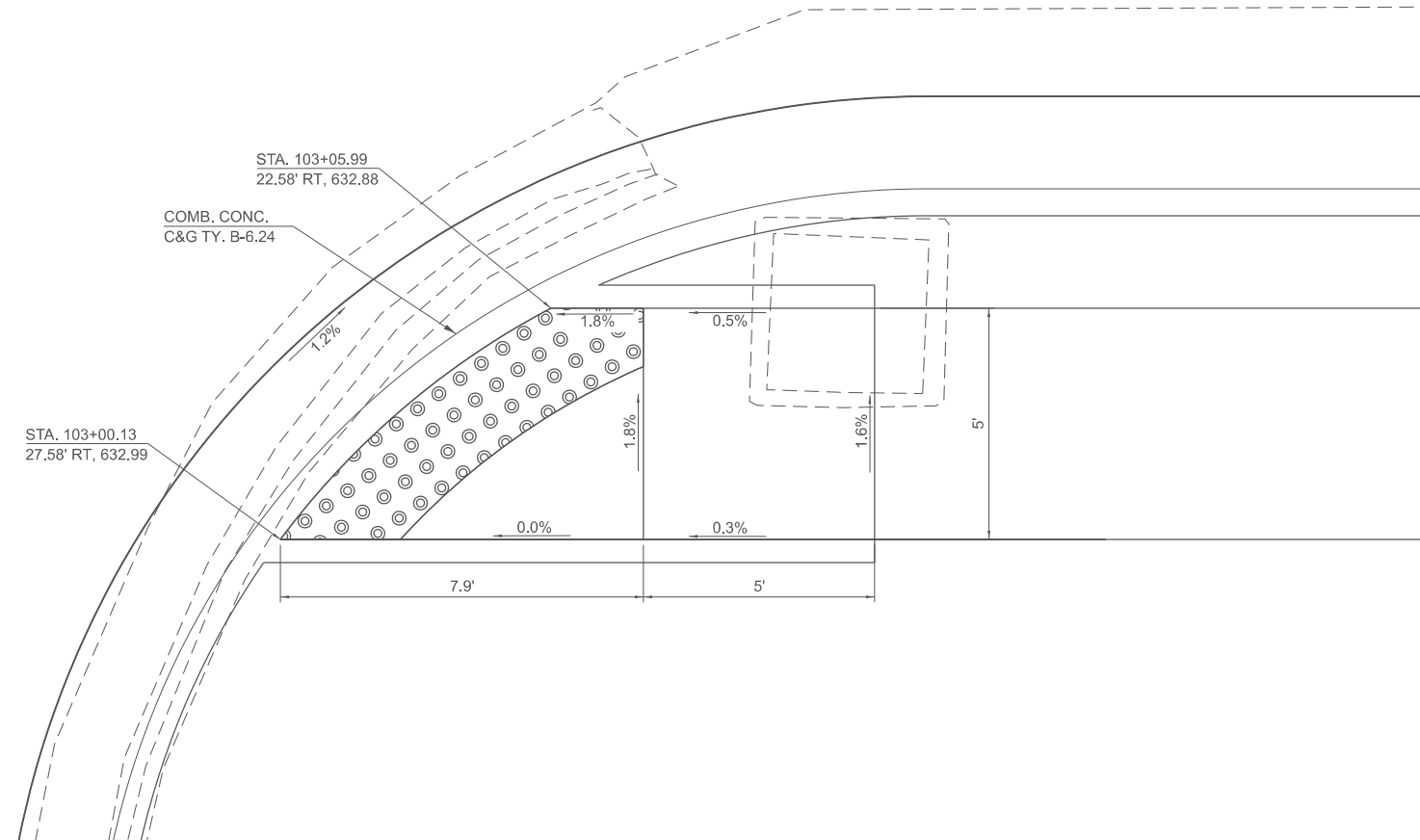
SCALE: 1"=2' SHEET 3 OF 9 SHEETS

F.A.U. RTE.	SECTION	COUNTY	TOTAL SHEETS	SHEET NO.
8184	21-00123-00-RS	MORGAN	50	23
CONTRACT NO. 93783				
ILLINOIS FED. AID PROJECT				

SOUTH DIAMOND STREET /PENDIK DRIVE INTERSECTION
NORTHEAST QUADRANT SIDEWALK
 HIGHWAY STD. 424001 - PERPENDICULAR CURB RAMPS FOR SIDEWALKS



PENDIK DRIVE



MODEL: Detail
 FILE NAME: V42195 - South Diamond Street - South JvilleCADD\CADD Sheets\32-4725-sidewalkRamp04.dgn



USER NAME = JWhite	DESIGNED - BMB	REVISED -
	DRAWN - HRC	REVISED -
PLOT SCALE = \$SCALE\$	CHECKED - CMB	REVISED -
PLOT DATE = 1/8/2026	DATE - 12/2021	REVISED -

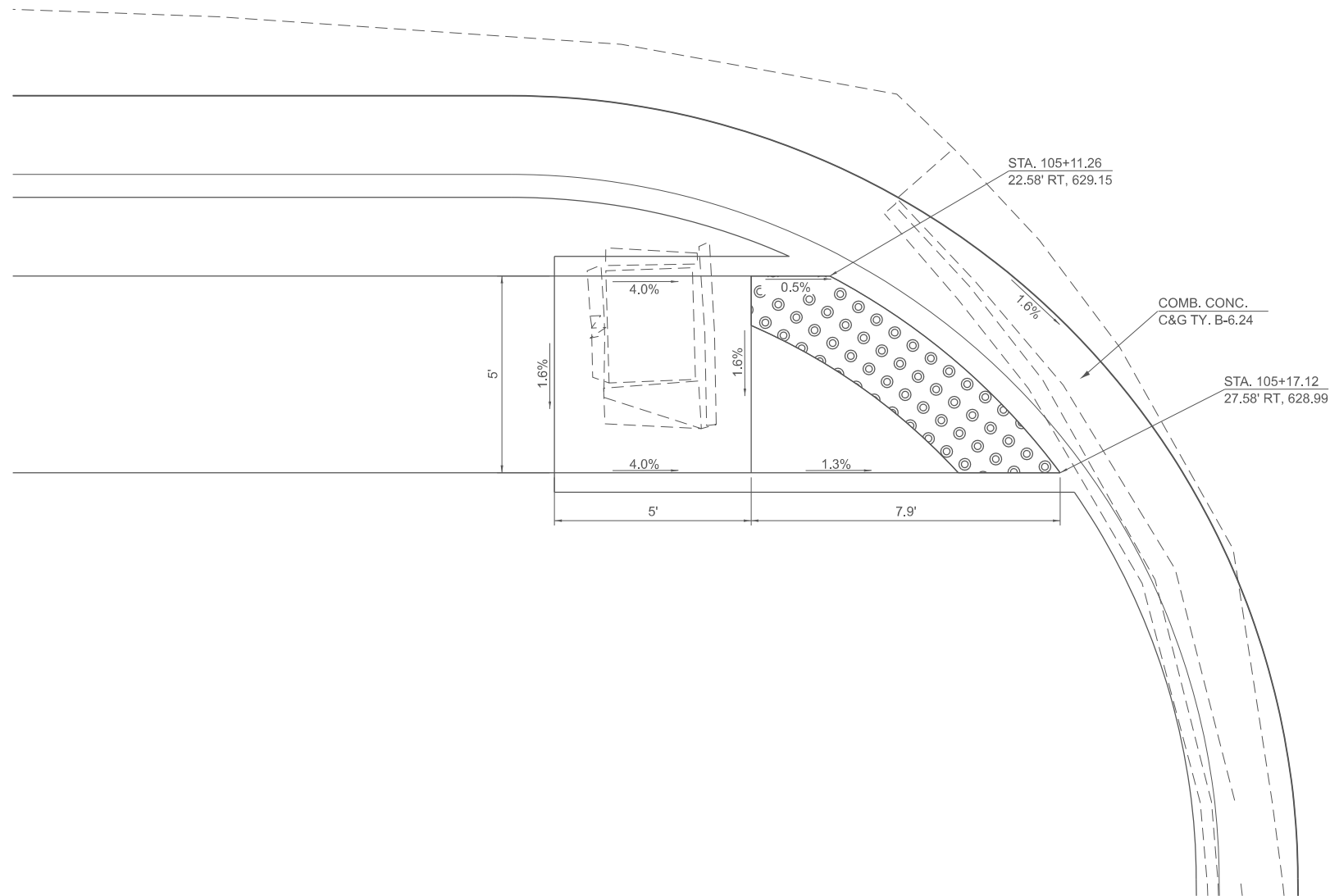
**VILLAGE OF
 SOUTH JACKSONVILLE**

**SOUTH DIAMOND STREET RESURFACING
 SIDEWALK RAMP DETAIL**

SCALE: 1"=2' SHEET 4 OF 9 SHEETS

F.A.U. RTE.	SECTION	COUNTY	TOTAL SHEETS	SHEET NO.
8184	21-00123-00-RS	MORGAN	50	24
CONTRACT NO. 93783				
ILLINOIS FED. AID PROJECT				

SOUTH DIAMOND STREET /SOUTHVILLE DRIVE INTERSECTION
SOUTHEAST QUADRANT SIDEWALK
 HIGHWAY STD. 424001 - PERPENDICULAR CURB RAMPS FOR SIDEWALKS



SOUTHVILLE DRIVE

MODEL: Detail
 FILE NAME: V42195 - South Diamond Street - Southville Drive CADD Sidewalk Ramp 05.dgn



USER NAME = JWhite	DESIGNED - BMB	REVISED -
	DRAWN - HRC	REVISED -
PLOT SCALE = \$SCALE\$	CHECKED - CMB	REVISED -
PLOT DATE = 1/12/2026	DATE - 12/2021	REVISED -

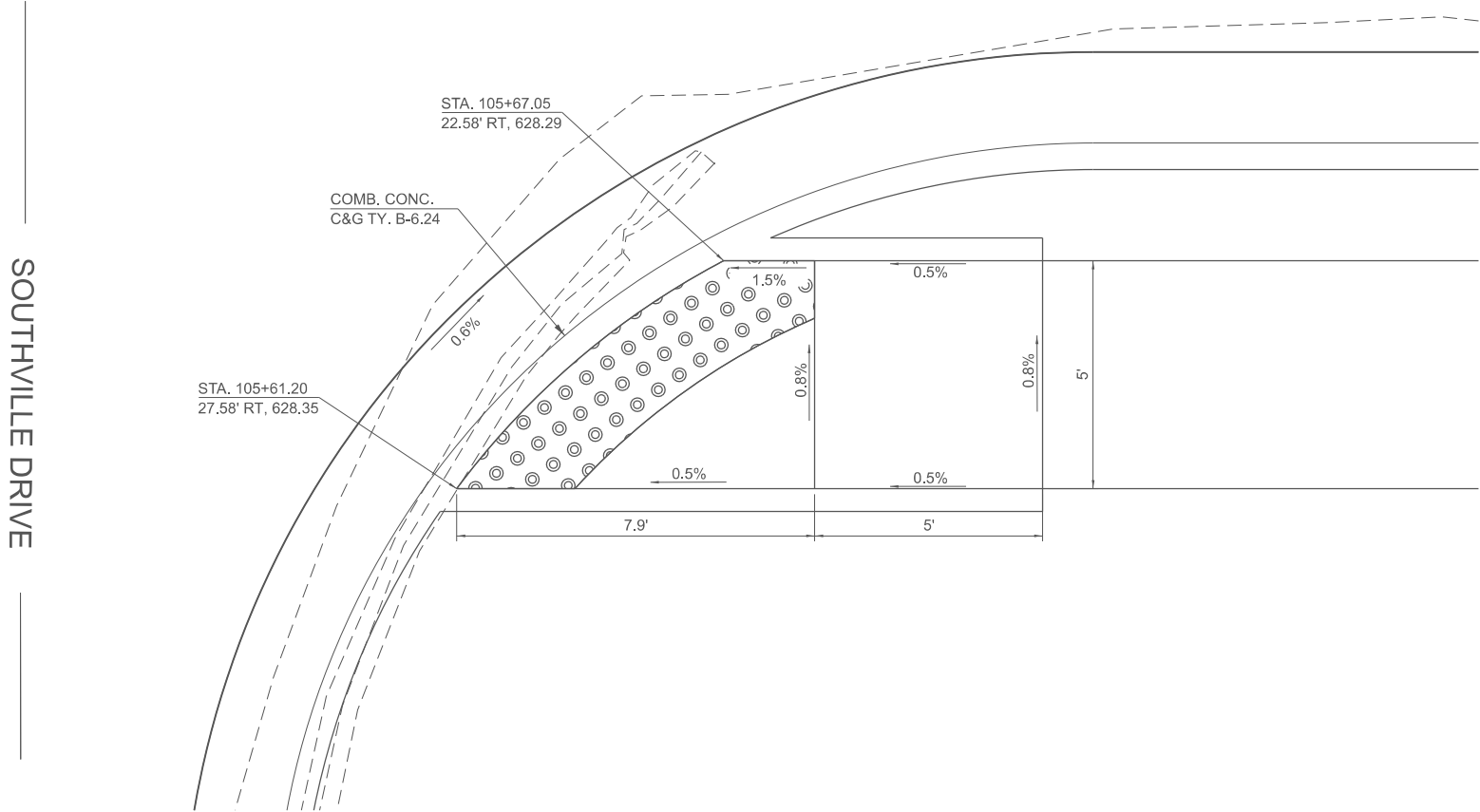
**VILLAGE OF
 SOUTH JACKSONVILLE**

**SOUTH DIAMOND STREET RESURFACING
 SIDEWALK RAMP DETAIL**

SCALE: 1"=2' SHEET 5 OF 9 SHEETS

F.A.U. RTE.	SECTION	COUNTY	TOTAL SHEETS	SHEET NO.
8184	21-00123-00-RS	MORGAN	50	25
CONTRACT NO. 93783				
ILLINOIS FED. AID PROJECT				

SOUTH DIAMOND STREET /SOUTHVILLE DRIVE INTERSECTION
NORTHEAST QUADRANT SIDEWALK
 HIGHWAY STD. 424001 - PERPENDICULAR CURB RAMPS FOR SIDEWALKS



MODEL: Detail
 FILE NAME: C:\2105 - South Diamond Street - Southville Drive\CAD\CADD Sheets\21-00123-00-RS-SidewalkRamp06.dgn



USER NAME = JWhite	DESIGNED - BMB	REVISED -
	DRAWN - HRC	REVISED -
PLOT SCALE = \$SCALE\$	CHECKED - CMB	REVISED -
PLOT DATE = 1/8/2026	DATE - 12/2021	REVISED -

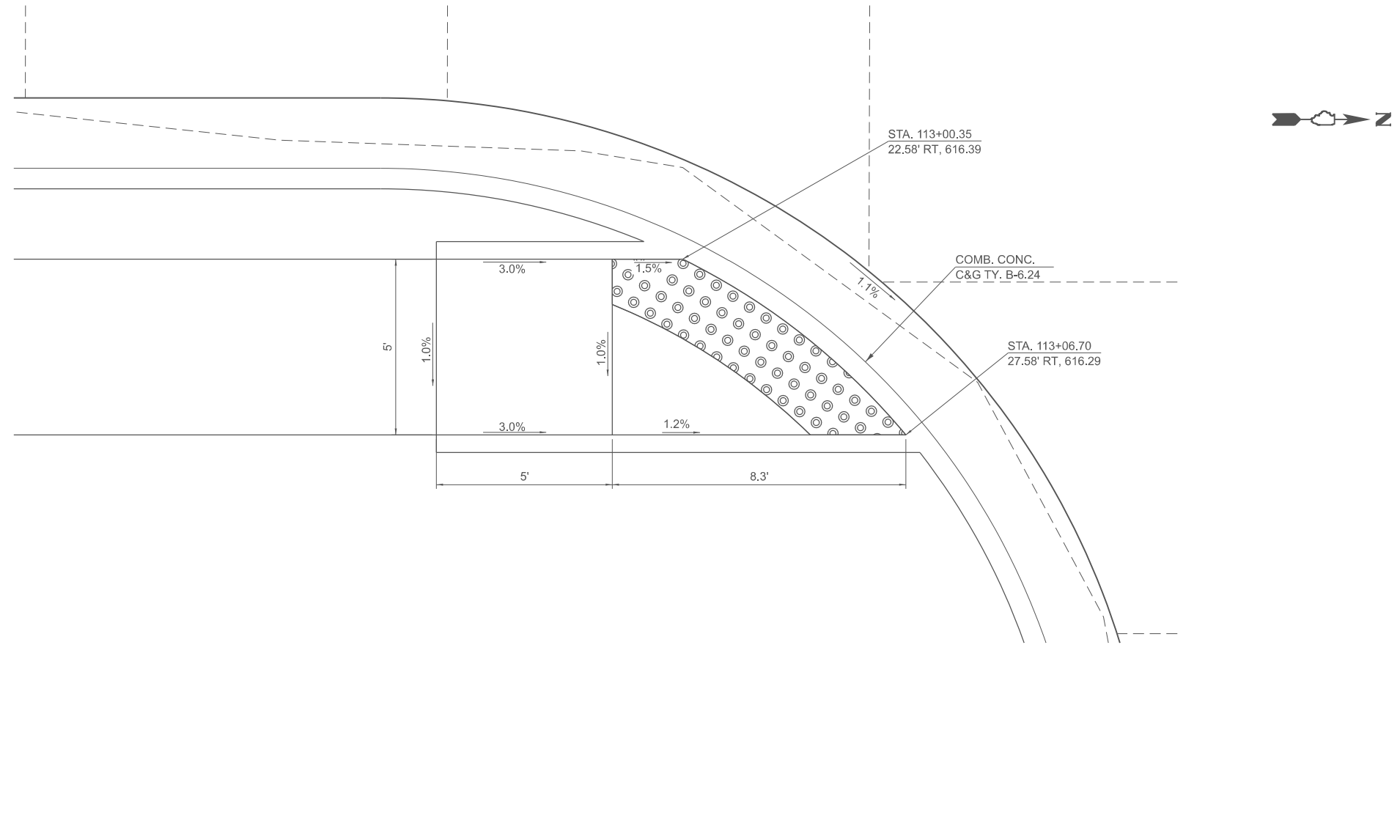
**VILLAGE OF
 SOUTH JACKSONVILLE**

**SOUTH DIAMOND STREET RESURFACING
 SIDEWALK RAMP DETAIL**

SCALE: 1"=2' SHEET 6 OF 9 SHEETS

F.A.U. RTE.	SECTION	COUNTY	TOTAL SHEETS	SHEET NO.
8184	21-00123-00-RS	MORGAN	50	26
CONTRACT NO. 93783				
ILLINOIS FED. AID PROJECT				

SOUTH DIAMOND STREET / MICHIGAN AVENUE INTERSECTION
SOUTHEAST QUADRANT SIDEWALK
 HIGHWAY STD. 424001 - PERPENDICULAR CURB RAMP FOR SIDEWALKS



MODEL: Detail
 FILE NAME: V42195 - South Diamond Street - South JvilleCADD\CADD Sheets\21-0123-00-RS-sidewalkRamp07.dgn



USER NAME = JWhite	DESIGNED - BMB	REVISED -
	DRAWN - HRC	REVISED -
PLOT SCALE = \$\$SCALE\$	CHECKED - CMB	REVISED -
PLOT DATE = 1/8/2026	DATE - 12/2021	REVISED -

**VILLAGE OF
 SOUTH JACKSONVILLE**

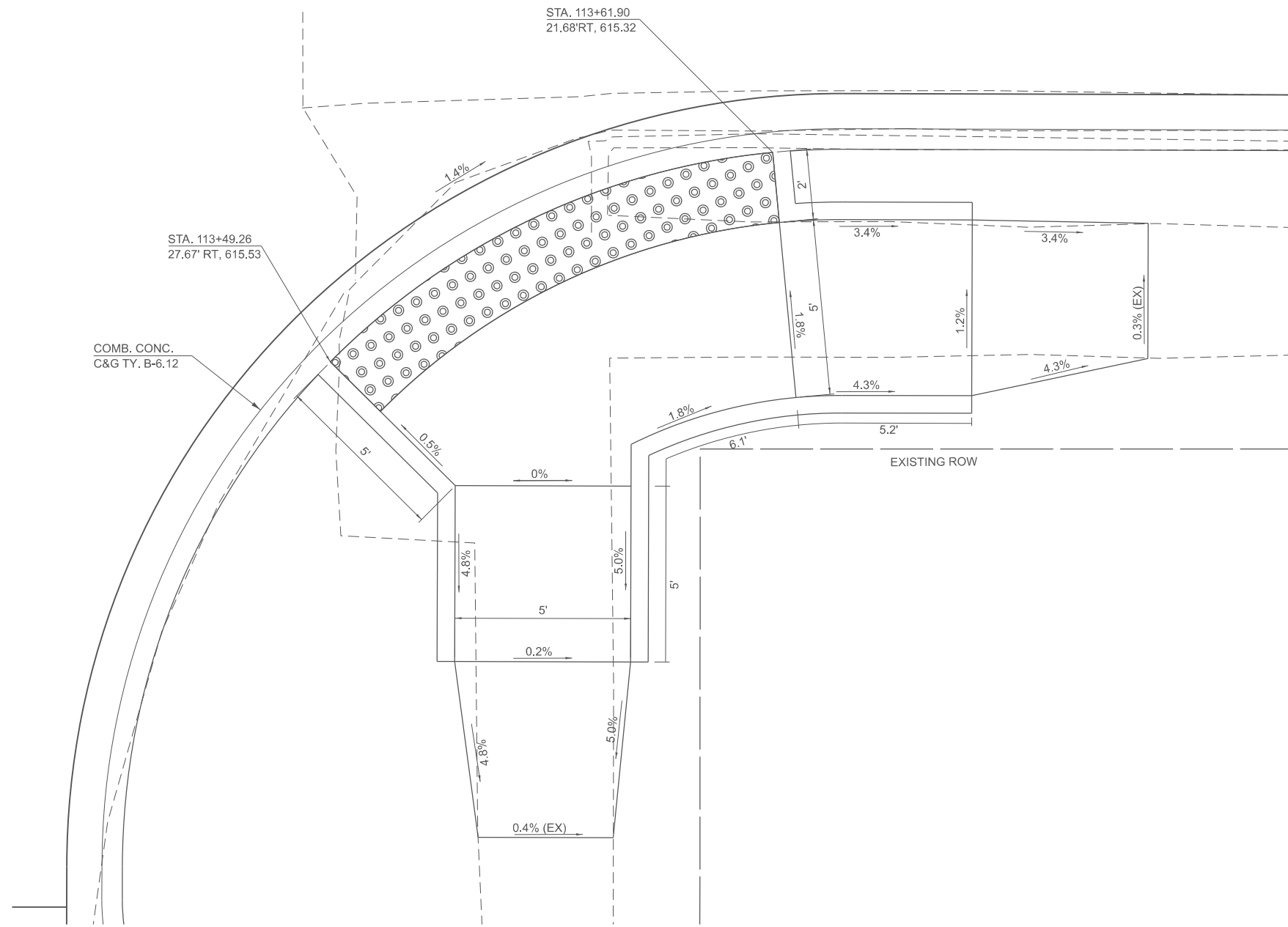
**SOUTH DIAMOND STREET RESURFACING
 SIDEWALK RAMP DETAIL**

SCALE: 1"=2' SHEET 7 OF 9 SHEETS

F.A.U. RTE.	SECTION	COUNTY	TOTAL SHEETS	SHEET NO.
8184	21-00123-00-RS	MORGAN	50	27
CONTRACT NO. 93783				
ILLINOIS FED. AID PROJECT				

**SOUTH DIAMOND STREET / MICHIGAN AVENUE INTERSECTION
NORTHEAST QUADRANT SIDEWALK**
HIGHWAY STD. 424021-06 - DEPRESSED CORNER FOR SIDEWALKS

MICHIGAN AVENUE



COMB. CONC.
C&G TY. B-6.12

STA. 113+49.26
27.67' RT, 615.53

STA. 113+61.90
21.68' RT, 615.32

EXISTING ROW

MODEL: Detail
FILE NAME: 241205 - South Diamond Street - South - J:\Info\CADD\CADD Sheets\24-1205-sdr-Ramp08.dgn



USER NAME = JWhite	DESIGNED - BMB	REVISED -
	DRAWN - HRC	REVISED -
PLOT SCALE = \$\$SCALE\$	CHECKED - CMB	REVISED -
PLOT DATE = 1/8/2026	DATE - 12/2021	REVISED -

**VILLAGE OF
SOUTH JACKSONVILLE**

**SOUTH DIAMOND STREET RESURFACING
SIDEWALK RAMP DETAIL**

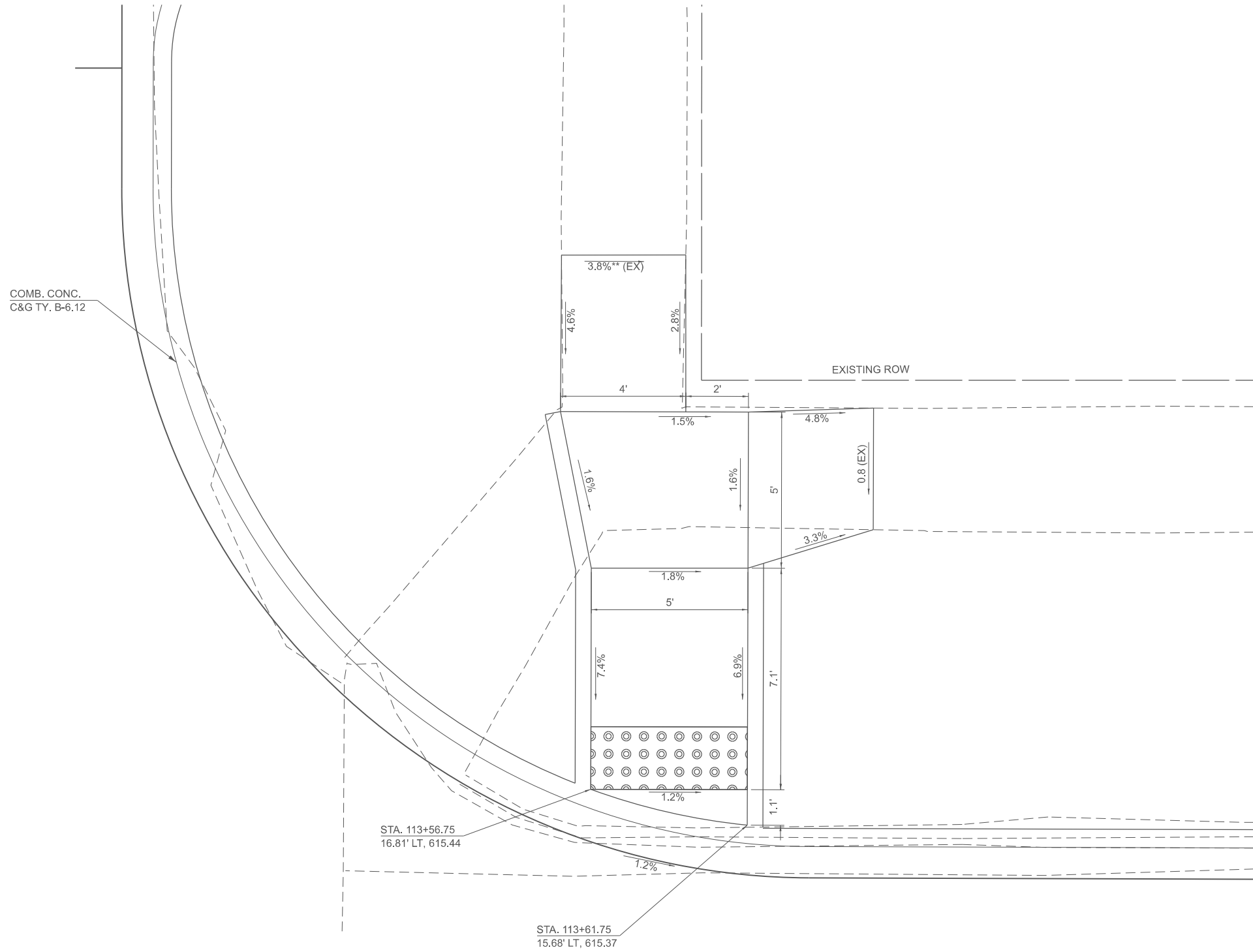
SCALE: 1"=2' SHEET 8 OF 9 SHEETS

F.A.U. RTE.	SECTION	COUNTY	TOTAL SHEETS	SHEET NO.
8184	21-00123-00-RS	MORGAN	50	28
CONTRACT NO. 93783				
ILLINOIS FED. AID PROJECT				

**SOUTH DIAMOND STREET / MICHIGAN AVENUE INTERSECTION
NORTHWEST QUADRANT SIDEWALK**
HIGHWAY STD. 424001 - PERPENDICULAR CURB RAMPS FOR SIDEWALKS



MICHIGAN AVENUE



MODEL: Detail
FILE NAME: V:\2105 - South Diamond Street - South - J:\file\CADD\CADD Sheets\21-00123-00-RS-SideWalkRamp09.dgn



USER NAME = JWhite	DESIGNED - BMB	REVISED -
	DRAWN - HRC	REVISED -
PLOT SCALE = \$SCALE\$	CHECKED - CMB	REVISED -
PLOT DATE = 1/8/2026	DATE - 12/2021	REVISED -

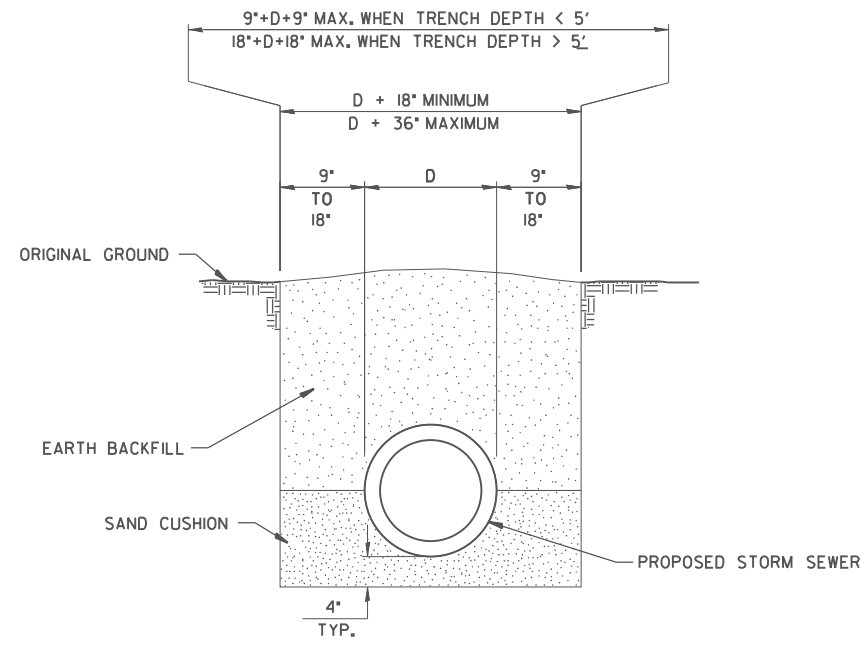
**VILLAGE OF
SOUTH JACKSONVILLE**

**SOUTH DIAMOND STREET RESURFACING
SIDEWALK RAMP DETAIL**

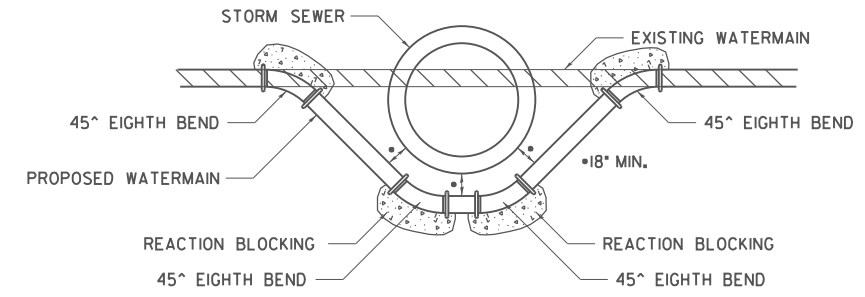
SCALE: 1"=2' SHEET 9 OF 9 SHEETS

** EXISTING GRADE EXCEEDS ADA REQUIREMENTS

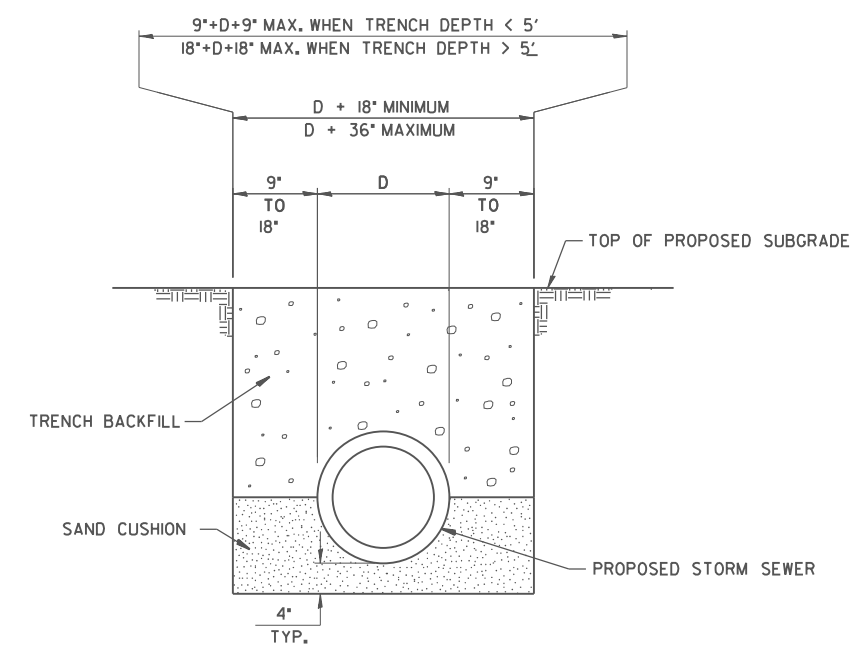
F.A.U. RTE.	SECTION	COUNTY	TOTAL SHEETS	SHEET NO.
8184	21-00123-00-RS	MORGAN	50	29
CONTRACT NO. 93783				
ILLINOIS FED. AID PROJECT				



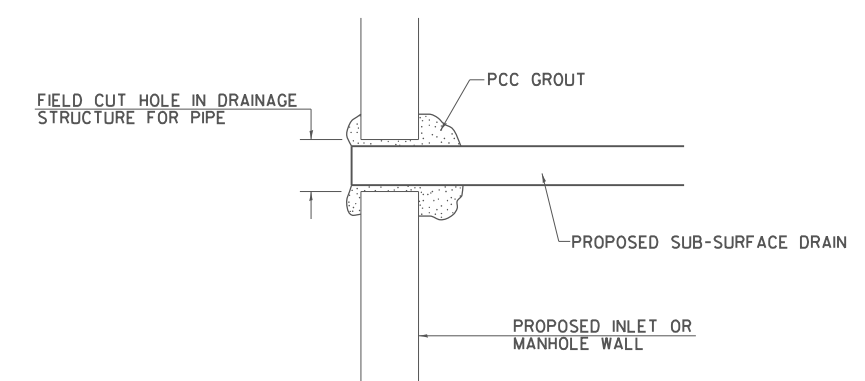
DETAIL OF TRENCH EXCAVATION AND BACKFILL UNDER TURF



DETAIL OF LOWERING WATERMAIN



DETAIL OF TRENCH EXCAVATION AND BACKFILL UNDER PROPOSED ROADWAY PAVEMENT AND ENTRANCES



NOTE: ALL ITEMS REQUIRED FOR CONNECTING SUB-SURFACE DRAINS TO PROPOSED DRAINAGE STRUCTURES SHALL BE CONSIDERED INCLUDED IN THE COST OF CONSTRUCTION THE PROPOSED DRAINAGE STRUCTURE.

DETAIL OF CONNECTING SUB-SURFACE DRAINS TO PROPOSED DRAINAGE STRUCTURES

MODEL: Detail
FILE NAME: V4.2195 - South Diamond Street - South Jville CADD CADD Sheets\304725-sh-04a180.dgn



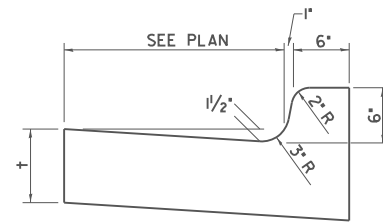
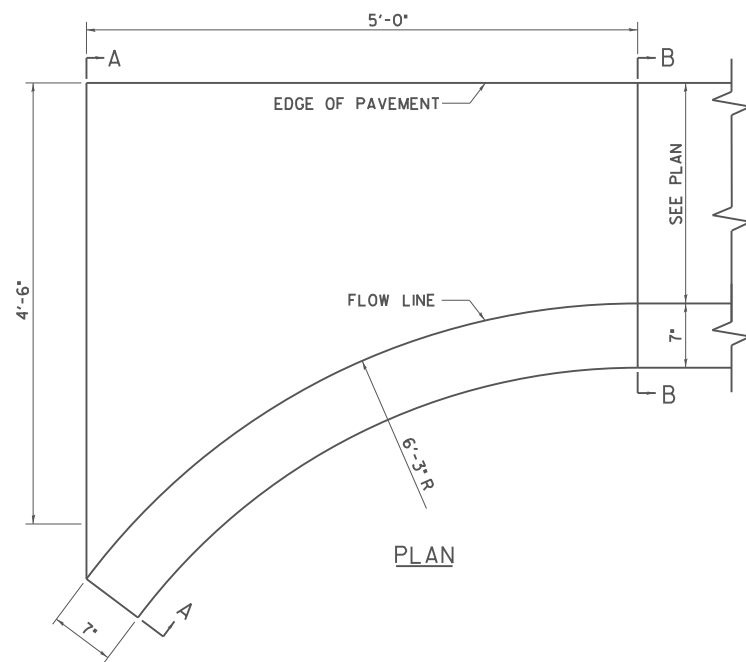
USER NAME = JWhite	DESIGNED - BMB	REVISED -
PLOT SCALE = \$SCALE\$	DRAWN - CMB	REVISED -
PLOT DATE = 1/8/2026	CHECKED - JRB	REVISED -
	DATE - 12/2021	REVISED -

VILLAGE OF SOUTH JACKSONVILLE

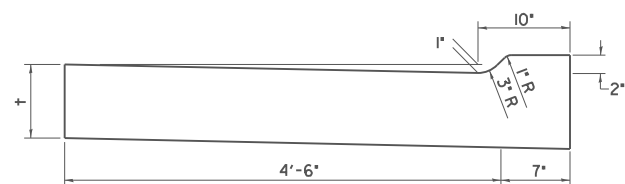
SOUTH DIAMOND STREET RESURFACING SPECIAL DETAILS

SCALE: N/A SHEET 1 OF 2 SHEETS

F.A.U. RTE.	SECTION	COUNTY	TOTAL SHEETS	SHEET NO.
8184	21-00123-00-RS	MORGAN	50	30
CONTRACT NO. 93783				
ILLINOIS FED. AID PROJECT				



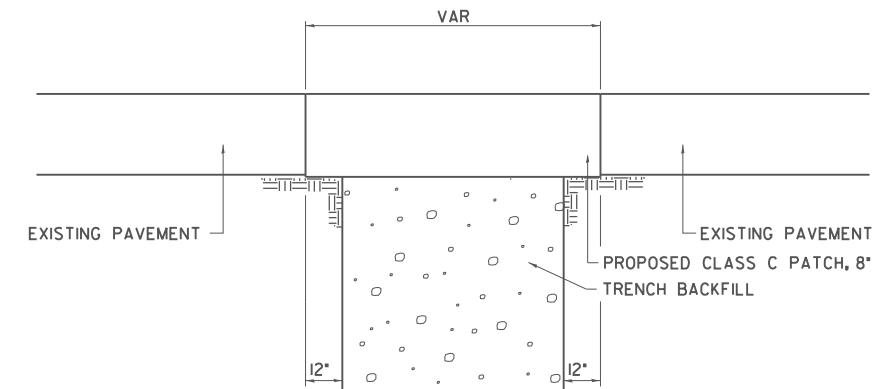
SECTION B-B



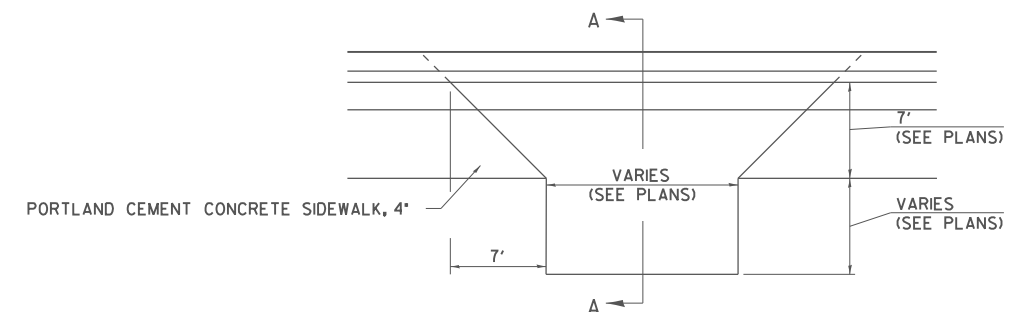
SECTION A-A

NOTE: COMBINATION CURB AND GUTTER TAPERS WILL NOT BE PAID FOR SEPARATELY, BUT SHALL BE CONSIDERED INCLUDED IN THE COST OF THE COMBINATION CURB AND GUTTER

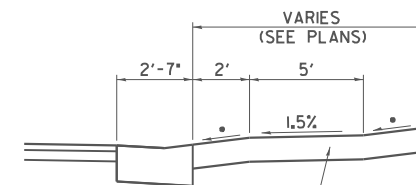
DETAIL OF TAPER FOR COMBINATION CONCRETE CURB AND GUTTER



CLASS C PATCHES DETAIL



PLAN



PCC DRIVEWAY PAVEMENT 6"

*VARIES TO 8% MAX (SEE PLANS)

SECTION A-A

NOTES FOR ENTRANCES

- SIDEWALK THROUGH ENTRANCES TO MATCH DRIVEWAY PAVEMENT THICKNESS, BUT SHALL BE FORMED SEPARATELY, FINISHED AND PAID FOR PER SQUARE FOOT AS PORTLAND CEMENT CONCRETE SIDEWALK, 4" AS SPECIFIED IN SECTION 424 OF THE STANDARD SPECIFICATIONS.

PROPOSED ENTRANCE DETAIL

MODEL: D:\h\h Hutchison Engineering, Inc. SOUTH DIAMOND STREET - SOUTH J\JULI\CADD\CADD SHEETS\31-4725-CH04\02.dwg
FILE NAME: 31-4725 - South Diamond Street - South J\JULI\CADD\CADD SHEETS\31-4725-CH04\02.dwg



USER NAME = JWhite	DESIGNED - BMB	REVISED -
	DRAWN - CMB	REVISED -
PLOT SCALE = \$\$SCALE\$	CHECKED - JRB	REVISED -
PLOT DATE = 1/8/2026	DATE - 11/2021	REVISED -

VILLAGE OF SOUTH JACKSONVILLE

SOUTH DIAMOND STREET RESURFACING SPECIAL DETAILS

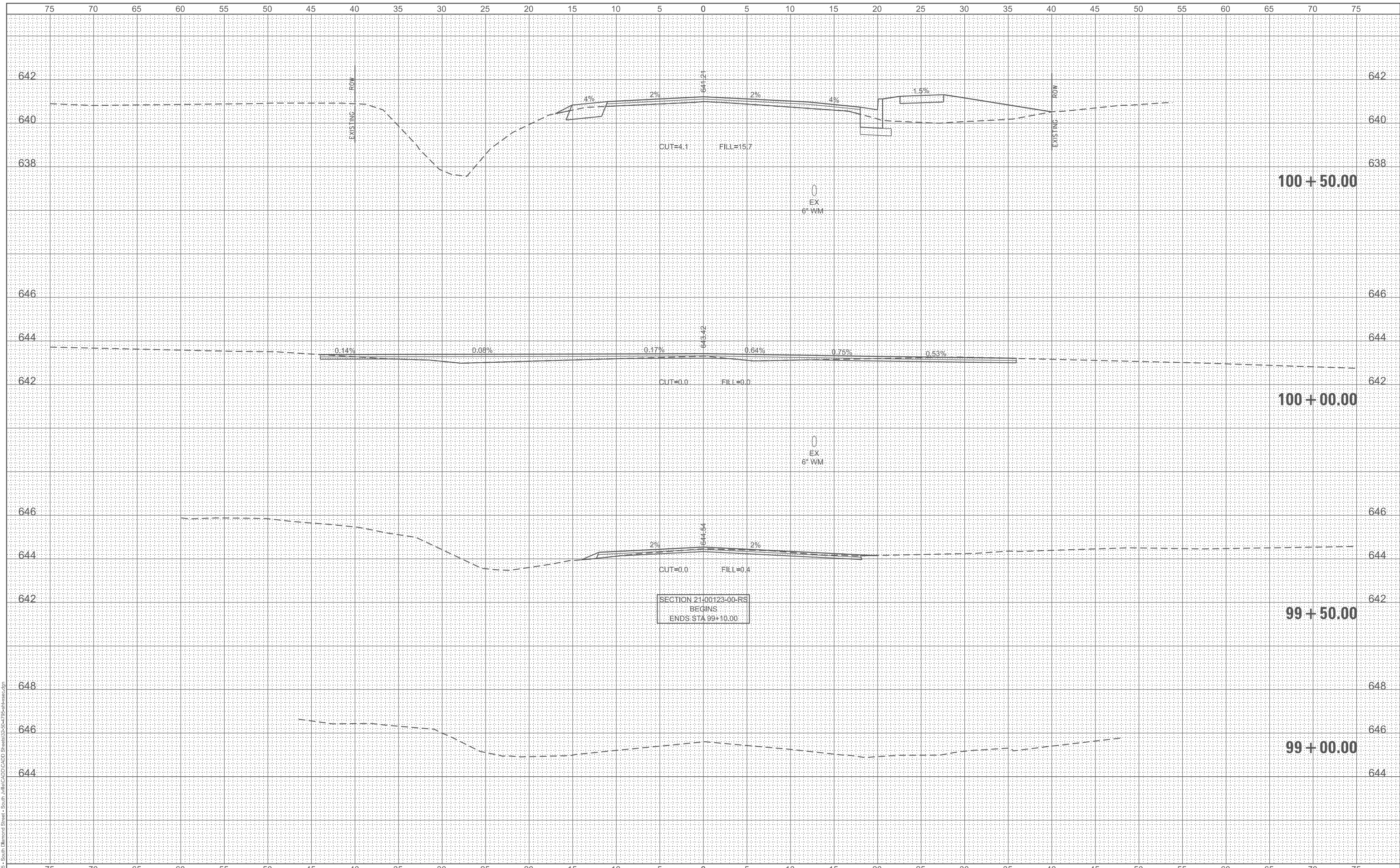
SCALE: N/A SHEET 2 OF 2 SHEETS

F.A.U. RTE.	SECTION	COUNTY	TOTAL SHEETS	SHEET NO.
8184	21-00123-00-RS	MORGAN	50	31
CONTRACT NO. 93783				
ILLINOIS FED. AID PROJECT				

DATE	
BY	
FINAL SURVEY	SURVEYED
NOTE BOOK	PLOTTED
NO.	TEMPLATE
	AREAS
	CHECKED

DATE	
BY	
ORIGINAL SURVEY	SURVEYED
NOTE BOOK	PLOTTED
NO.	TEMPLATE
	AREAS
	CHECKED

MODEL: D:\hifil
FILE NAME: V:\0915 - South Diamond Street - South Village\CADD\Drawings\21-00123-00-RS\rs100+50.dgn



SECTION 21-00123-00-RS
BEGINS
ENDS STA 99+10.00



USER NAME = jwhite	DESIGNED - CMB	REVISED -
PLOT SCALE = \$SCALE\$	DRAWN - CET	REVISED -
PLOT DATE = 1/8/2026	CHECKED - BMB	REVISED -
	DATE - 06/2022	REVISED -

VILLAGE OF SOUTH JACKSONVILLE

SOUTH DIAMOND STREET RESURFACING CROSS SECTIONS

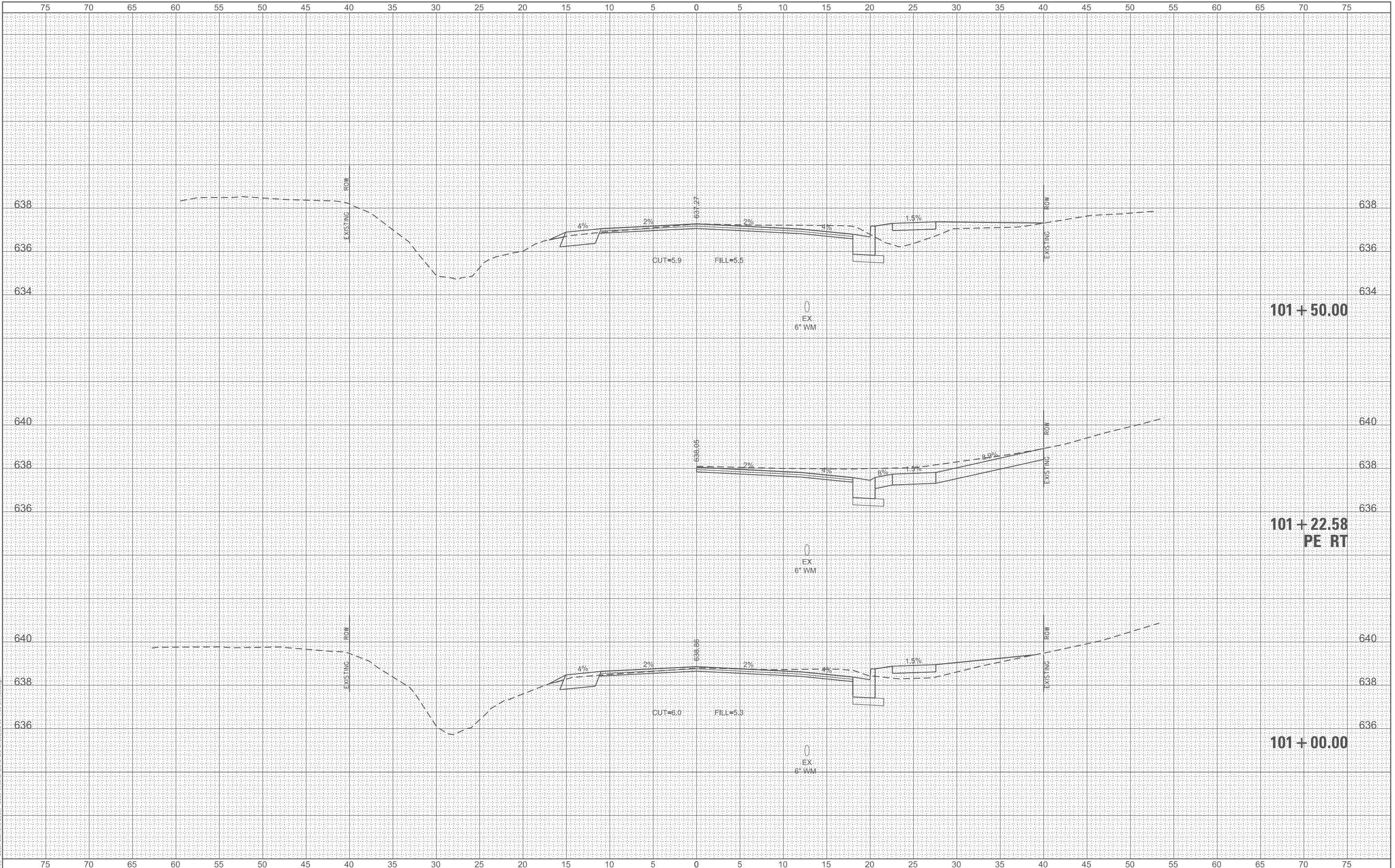
SCALE: H: 1"=5' V: 1"=5' SHEET 1 OF 19 SHEETS STA. 99+00.00 TO STA. 100+50.00

F.A.U. RTE. 8184	SECTION 21-00123-00-RS	COUNTY MORGAN	TOTAL SHEETS 50	SHEET NO. 32
				CONTRACT NO. 93783
ILLINOIS FED. AID PROJECT				

BY		DATE
FINISH	SURVEYED	
SURVEY	PLOTTED	
NOTE BOOK	TEMPLATE	
NO.	AREAS CHECKED	

BY		DATE
ORIGINAL	SURVEYED	
SURVEY	PLOTTED	
NOTE BOOK	TEMPLATE	
NO.	AREAS CHECKED	

MODEL: D:\proj\114513\114513.dwg
FILE NAME: V:\proj\114513\114513.dwg



USER NAME =	JWhite
DESIGNED -	CMB
DRAWN -	CET
PLOT SCALE =	SSCALE5
PLotted DATE =	1/8/2026
CHECKED -	BMB
DATE -	06/2022

REVISD -	
REVISD -	
REVISD -	
REVISD -	

VILLAGE OF SOUTH JACKSONVILLE

SOUTH DIAMOND STREET RESURFACING CROSS SECTIONS

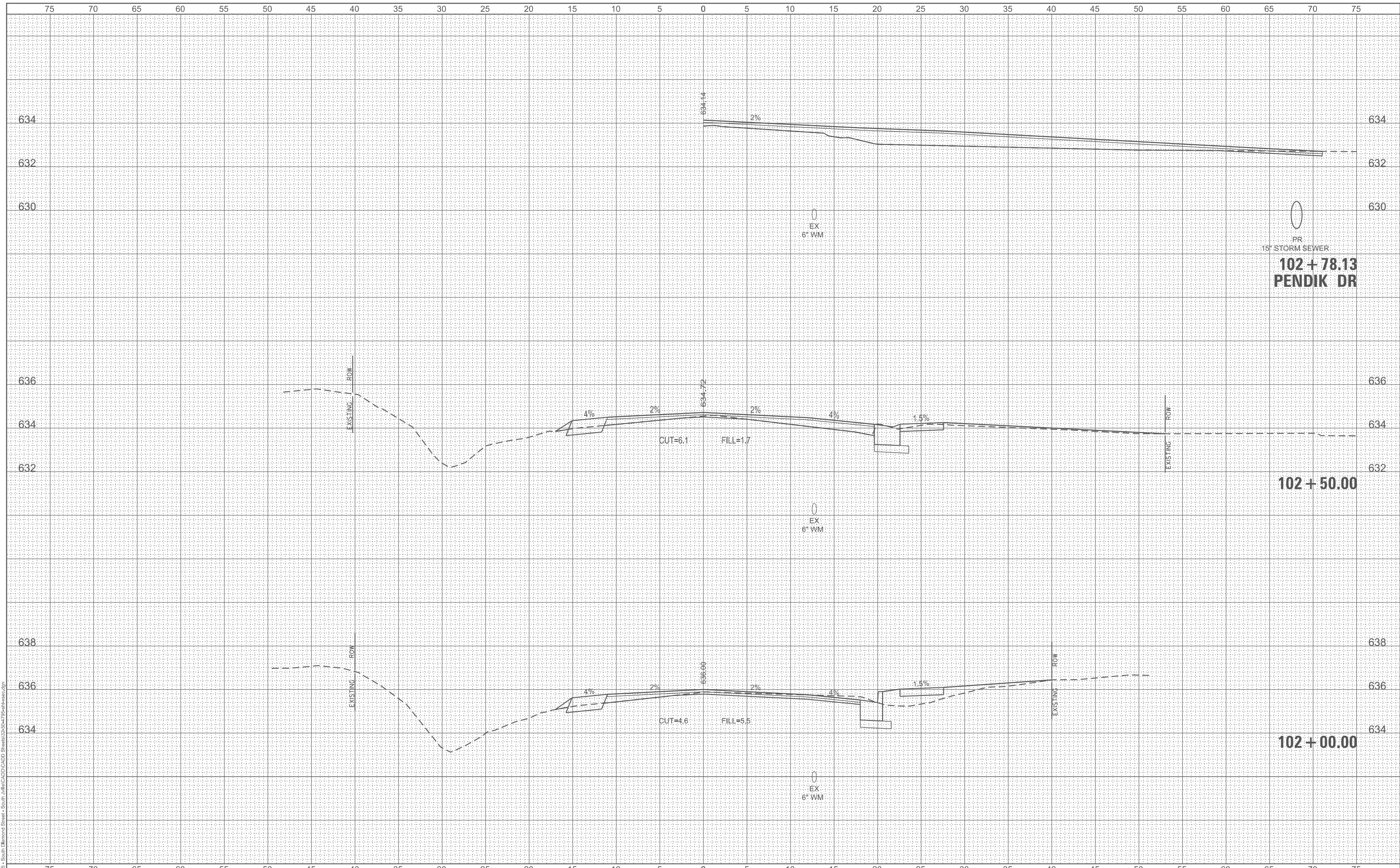
SCALE: H: 1"=5'
V: 1"=2'
SHEET 2 OF 19 SHEETS
STA. 99+00.00 TO STA. 100+50.00

F.A.U. RTE.	SECTION	COUNTY	TOTAL SHEETS	SHEET NO.
8184	21-00123-00-RS	MORGAN	50	33
CONTRACT NO. 93783				
ILLINOIS FED. AID PROJECT				

DATE	
BY	
SURVEYED	
PLOTTED	
TEMPLATE	
AREAS	
CHECKED	
NO.	
FINAL SURVEY	
NOTE BOOK	
AREAS CHECKED	
NO.	

DATE	
BY	
SURVEYED	
PLOTTED	
TEMPLATE	
AREAS	
CHECKED	
NO.	
ORIGINAL SURVEY	
NOTE BOOK	
AREAS CHECKED	
NO.	

MODEL: D:\mif
FILE NAME: V:\0195 - South Diamond Street - South Village\CADD\Sheet\21-00123-00-RS-01.dwg



VILLAGE OF SOUTH JACKSONVILLE

SOUTH DIAMOND STREET RESURFACING CROSS SECTIONS



USER NAME =	JWhite	DESIGNED -	CMB	REVISED -	
		DRAWN -	CET	REVISED -	
PLOT SCALE =	SSCALE5	CHECKED -	BMB	REVISED -	
PLOT DATE =	1/8/2026	DATE -	06/2022	REVISED -	

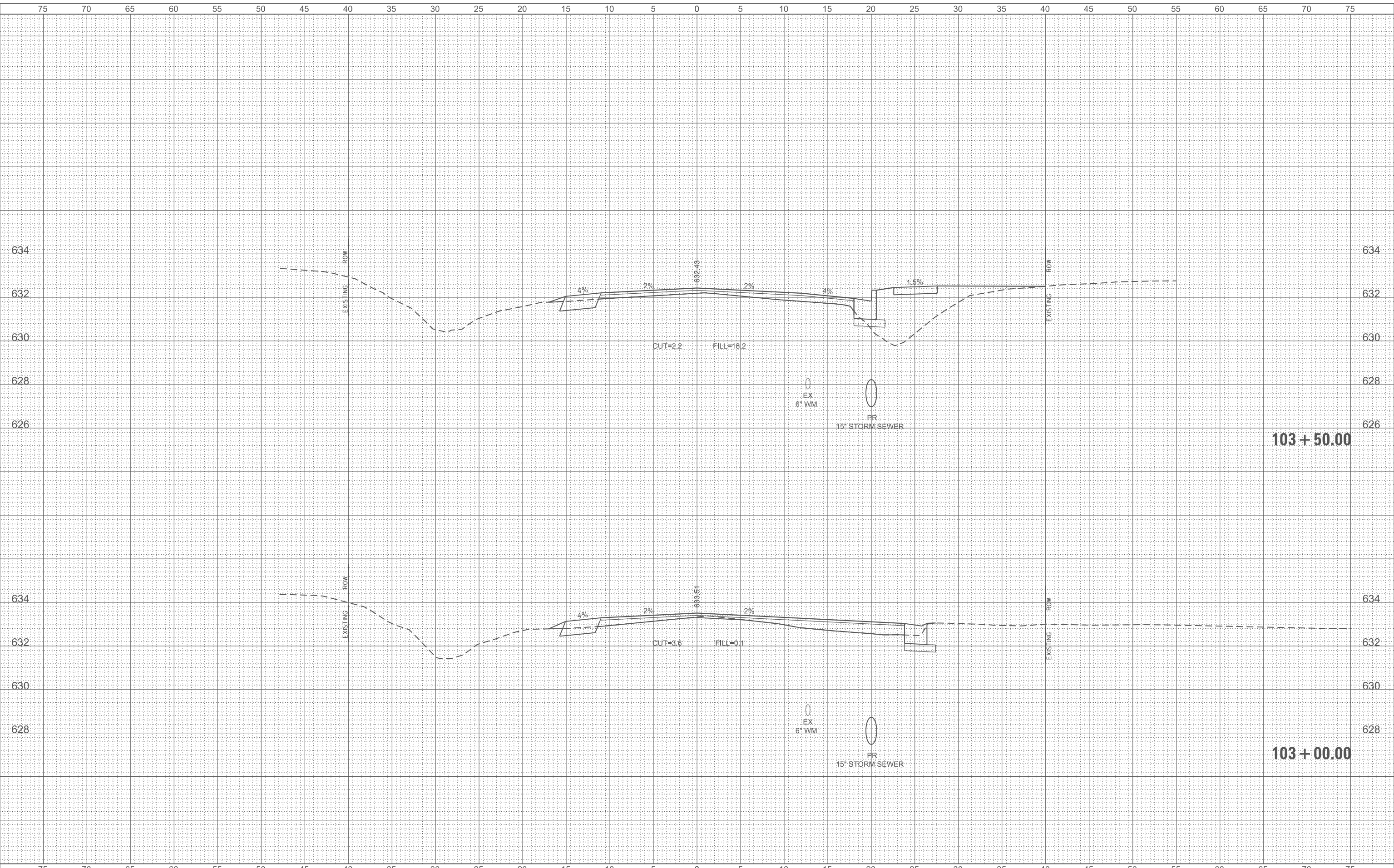
SCALE: H: 1"=5'
V: 1"=5'
SHEET 3 OF 19 SHEETS
STA. 99+00.00 TO STA. 100+50.00

F.A.U. RTE.	SECTION	COUNTY	TOTAL SHEETS	SHEET NO.
8184	21-00123-00-RS	MORGAN	50	34
CONTRACT NO. 93783				
ILLINOIS FED. AID PROJECT				

DATE	
BY	
FINAL SURVEY	SURVEYED
NOTE BOOK	PLOTTED
NO.	AREAS CHECKED

DATE	
BY	
ORIGINAL SURVEY	SURVEYED
NOTE BOOK	PLOTTED
NO.	AREAS CHECKED

MODEL: D:\mif
FILE NAME: V:\0195 - South Diamond Street - South Jacksonville\CAD\CADD Sheets\21-00123-00-RS\rs04.dgn



USER NAME	= JWhite
DESIGNED	- CMB
DRAWN	- CET
PLOT SCALE	= \$SCALE\$
PLOT DATE	= 1/8/2026

DESIGNED	- CMB
DRAWN	- CET
CHECKED	- BMB
DATE	- 06/2022

REVISED	-
REVISED	-
REVISED	-
REVISED	-

VILLAGE OF SOUTH JACKSONVILLE

SOUTH DIAMOND STREET RESURFACING CROSS SECTIONS

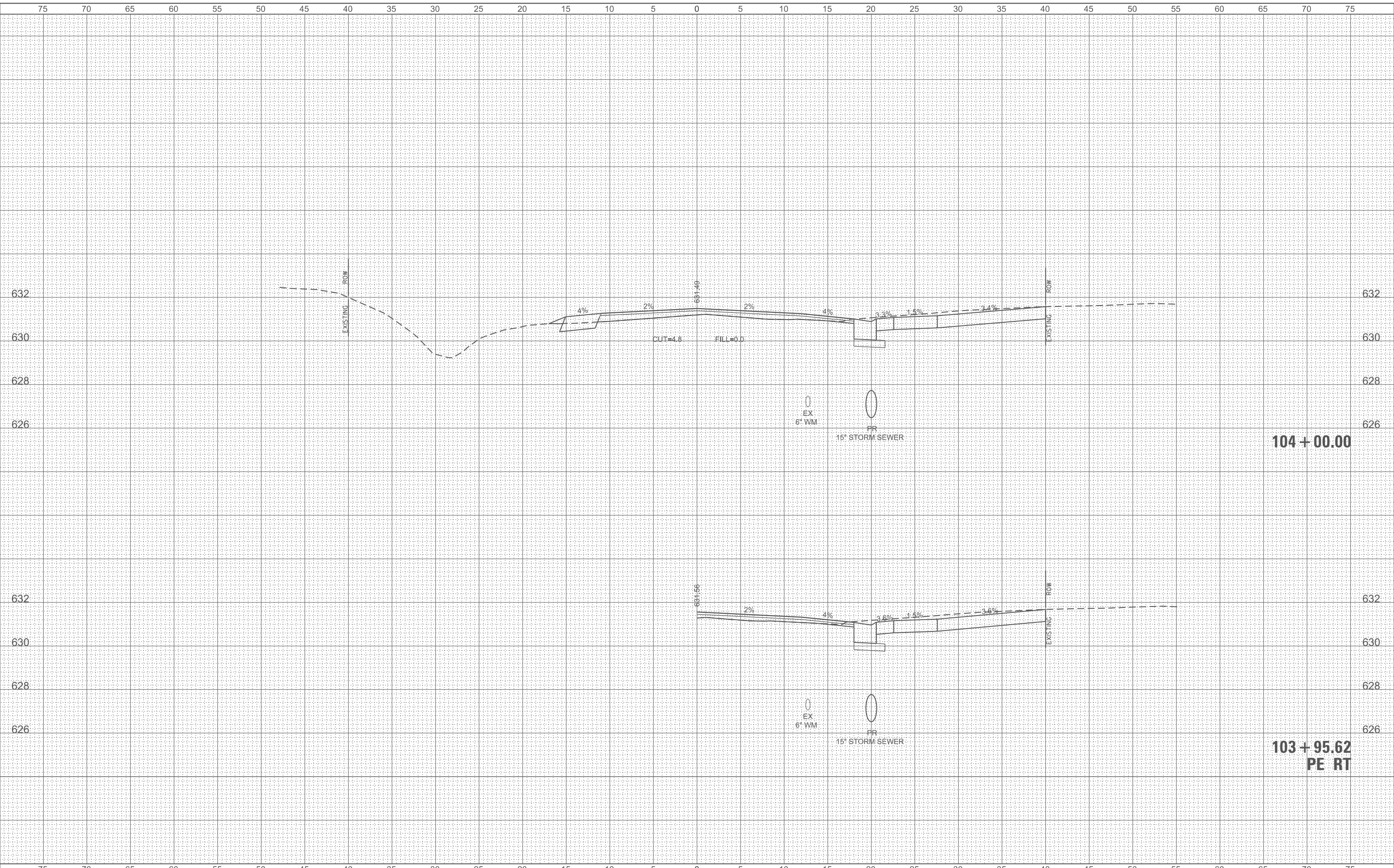
SCALE: H: 1"=5' V: 1"=5' SHEET 4 OF 19 SHEETS STA. 99+00.00 TO STA. 100+50.00

F.A.U. RTE.	SECTION	COUNTY	TOTAL SHEETS	SHEET NO.
8184	21-00123-00-RS	MORGAN	50	35
CONTRACT NO. 93783				
ILLINOIS FED. AID PROJECT				

FINAL SURVEY	SURVEYED	DATE
NOTE BOOK	PLOTTED	BY
NO.	TEMPLATE	
	AREAS CHECKED	
	AREAS CHECKED	

ORIGINAL SURVEY	SURVEYED	DATE
NOTE BOOK	PLOTTED	BY
NO.	TEMPLATE	
	AREAS CHECKED	
	AREAS CHECKED	

MODEL: D:\mif
FILE NAME: V:\915 - South Diamond Street - South Village\CADD Streets\21-00123-00-RS\915-00-00.dgn



USER NAME =	JWhite
DESIGNED -	CMB
DRAWN -	CET
CHECKED -	BMB
DATE -	06/2022
PLOT SCALE =	SSCALE5
PLOT DATE =	1/8/2026

DESIGNED -	CMB	REVISED -	
DRAWN -	CET	REVISED -	
CHECKED -	BMB	REVISED -	
DATE -	06/2022	REVISED -	

VILLAGE OF SOUTH JACKSONVILLE

SOUTH DIAMOND STREET RESURFACING CROSS SECTIONS

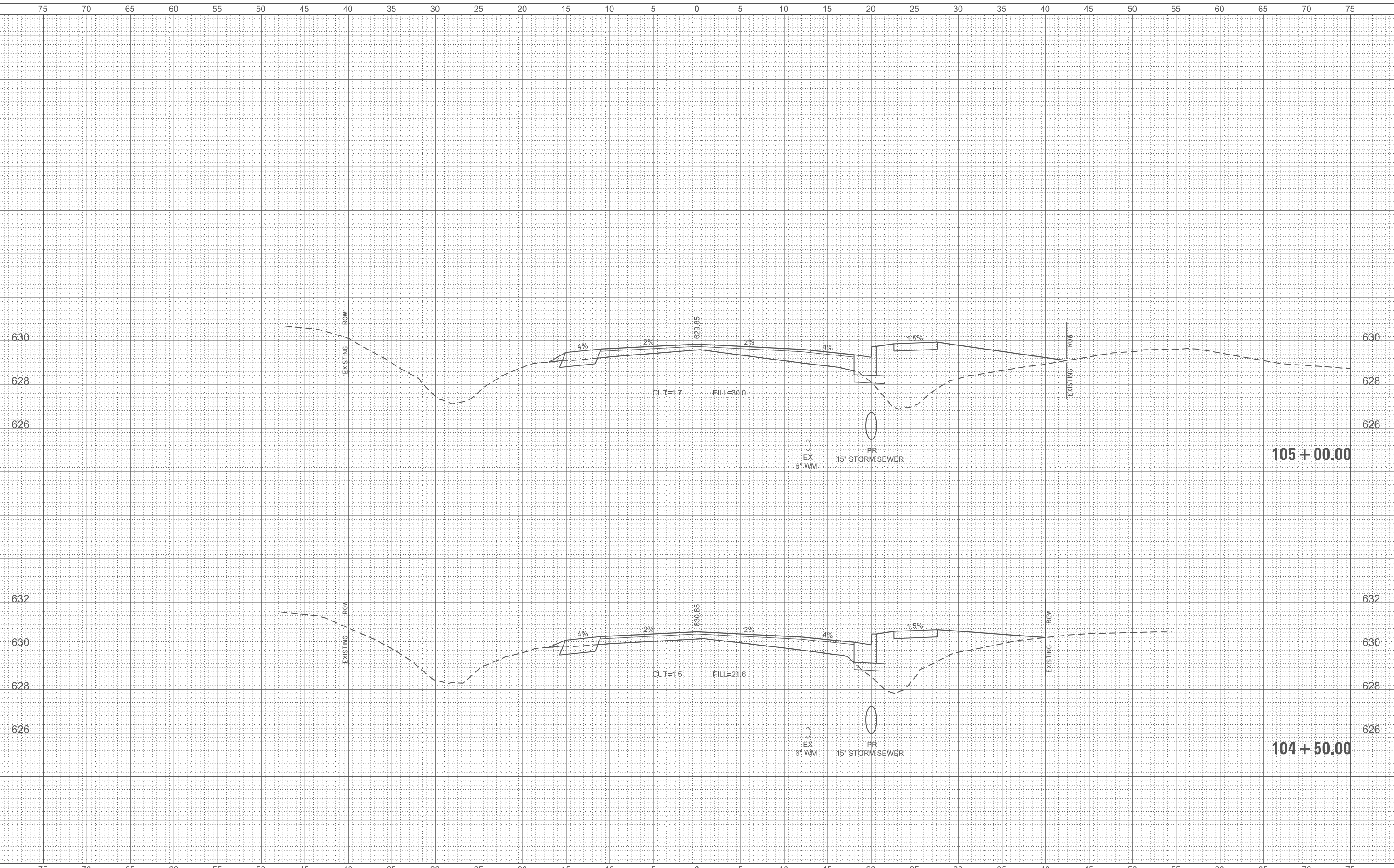
SCALE: H: 1"=5'
V: 1"=2'
SHEET 5 OF 19 SHEETS STA. 99+00.00 TO STA. 100+50.00

F.A.U. RTE.	SECTION	COUNTY	TOTAL SHEETS	SHEET NO.
8184	21-00123-00-RS	MORGAN	50	36
CONTRACT NO. 93783				
ILLINOIS FED. AID PROJECT				

DATE	
BY	
FINAL SURVEY NO.	
SURVEYED PLOTTED AREAS CHECKED	
NOTE BOOK NO.	
TEMPLATE AREAS CHECKED	

DATE	
BY	
ORIGINAL SURVEY NO.	
SURVEYED PLOTTED AREAS CHECKED	
NOTE BOOK NO.	
TEMPLATE AREAS CHECKED	

MODEL: D:\mif\...
FILE NAME: V:\0195 - South Diamond Street - South Village\CAD\CADD Sheets\21-00123-00-RS\rs06e.dgn



USER NAME =	JWhite
DESIGNED -	CMB
DRAWN -	CET
CHECKED -	BMB
DATE -	06/2022
PLOT SCALE =	SSCALE5
PLOT DATE =	1/8/2026

DESIGNED -	CMB	REVISED -	
DRAWN -	CET	REVISED -	
CHECKED -	BMB	REVISED -	
DATE -	06/2022	REVISED -	

VILLAGE OF SOUTH JACKSONVILLE

SOUTH DIAMOND STREET RESURFACING CROSS SECTIONS

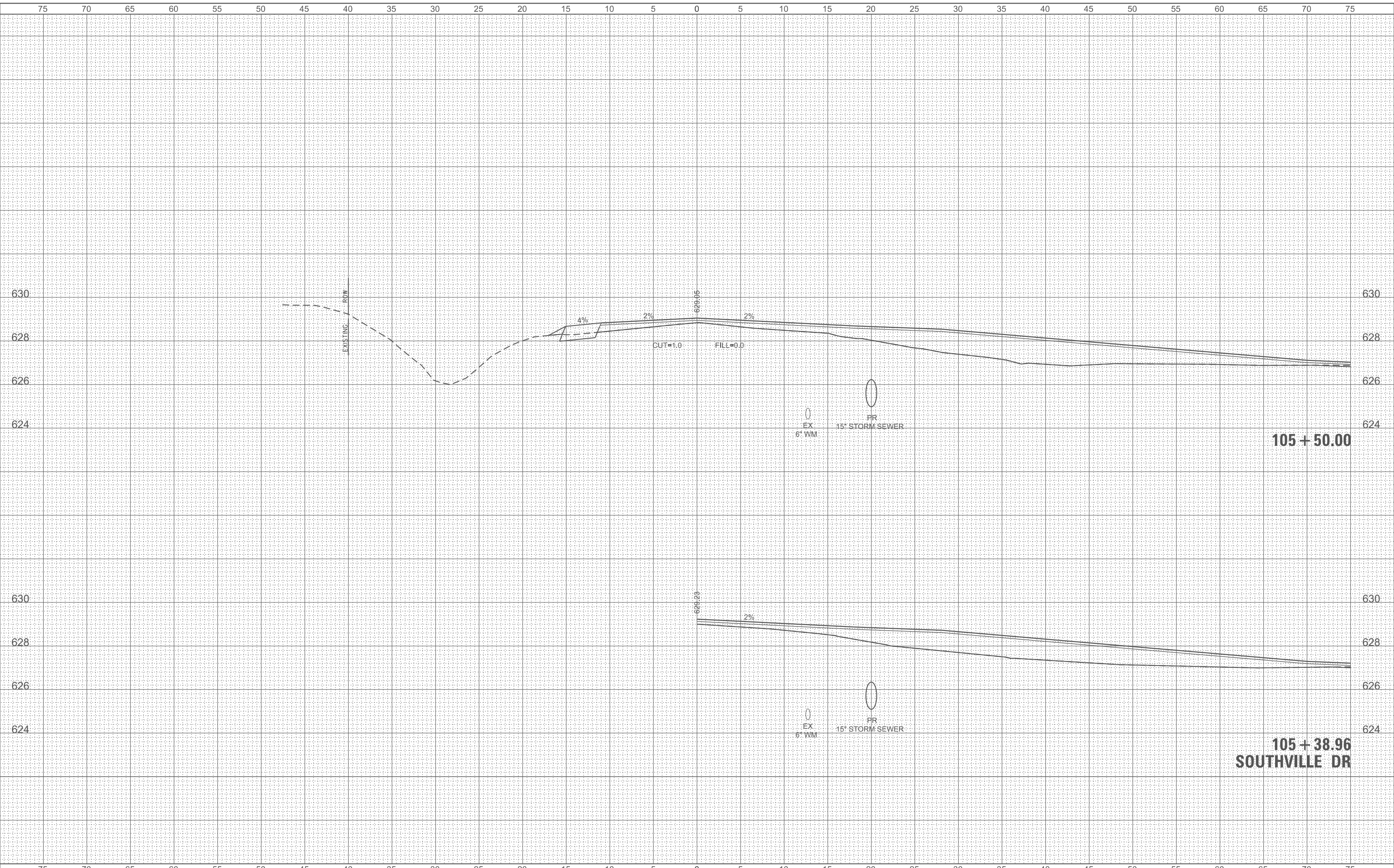
SCALE: H: 1"=5' V: 1"=5' SHEET 6 OF 19 SHEETS STA. 99+00.00 TO STA. 100+50.00

F.A.U. RTE.	SECTION	COUNTY	TOTAL SHEETS	SHEET NO.
8184	21-00123-00-RS	MORGAN	50	37
CONTRACT NO. 93783				
ILLINOIS FED. AID PROJECT				

BY	DATE
FINAL SURVEY	SURVEYED
NOTE BOOK	PLOTTED
NO.	TEMPLATE
	AREAS CHECKED
	AREAS CHECKED

BY	DATE
ORIGINAL SURVEY	SURVEYED
NOTE BOOK	PLOTTED
NO.	TEMPLATE
	AREAS CHECKED
	AREAS CHECKED

MODEL: D:\h1\11
FILE NAME: V:\0195 - South Diamond Street - Southville\11\11\11\CAD\CADD Streets\21-00123-00-RS\11-06-2022.dgn



USER NAME = JWhite
PLOT SCALE = \$SCALE\$
PLOT DATE = 1/8/2026

DESIGNED -	CMB	REVISED -
DRAWN -	CET	REVISED -
CHECKED -	BMB	REVISED -
DATE -	06/2022	REVISED -

VILLAGE OF SOUTH JACKSONVILLE

SOUTH DIAMOND STREET RESURFACING CROSS SECTIONS

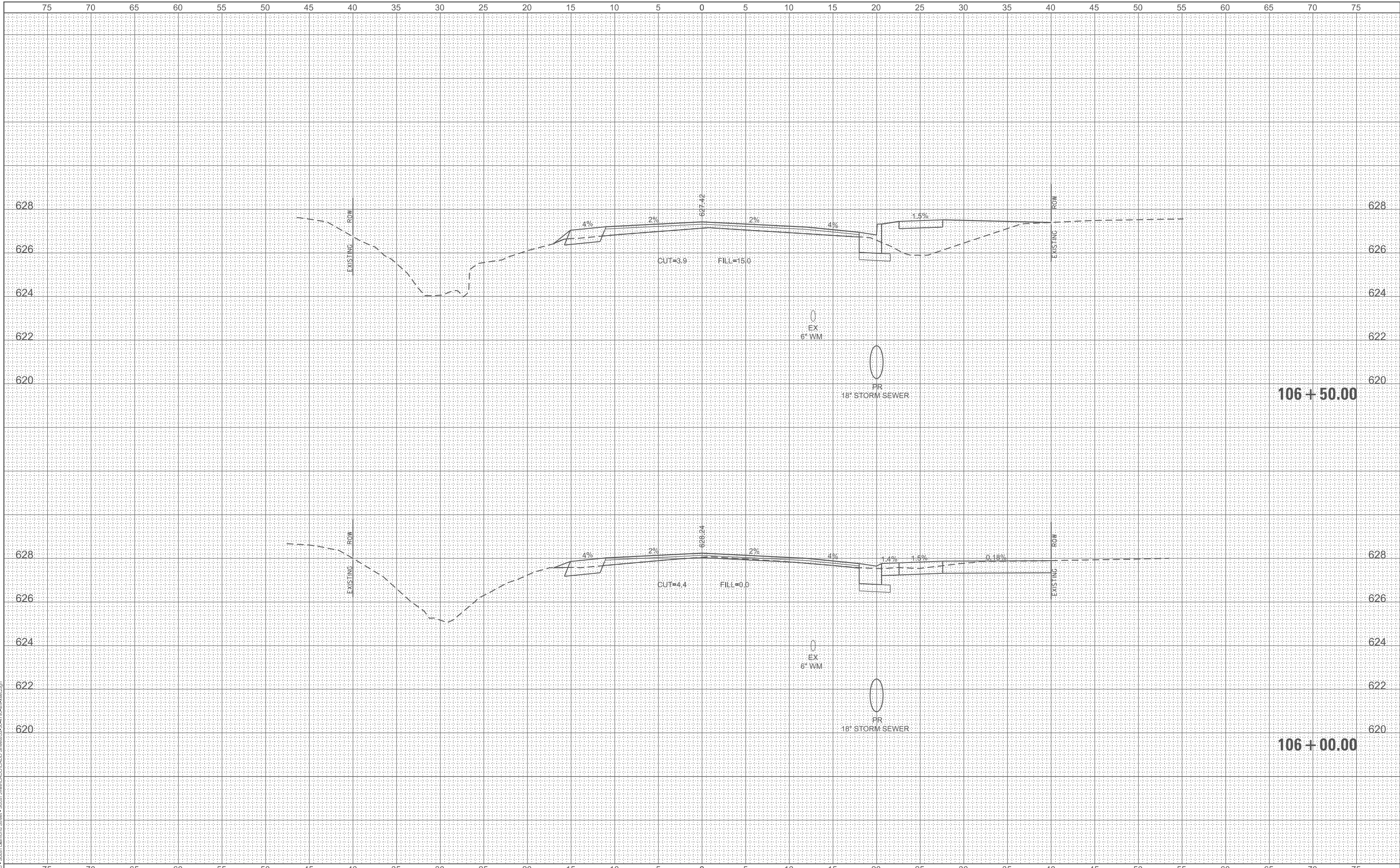
SCALE: H: 1"=5' V: 1"=5' SHEET 7 OF 19 SHEETS STA. 99+00.00 TO STA. 100+50.00

F.A.U. RTE.	SECTION	COUNTY	TOTAL SHEETS	SHEET NO.
8184	21-00123-00-RS	MORGAN	50	38
CONTRACT NO. 93783				
ILLINOIS FED. AID PROJECT				

BY		DATE	
FINL	SURVEYED	PLOTTED	
SRVEY	NOE BOK	TEMPLE	
		AREAS	CHECKED

BY		DATE	
ORIGINAL	SURVEYED	PLOTTED	
SRVEY	NOE BOK	TEMPLE	
		AREAS	CHECKED

MODEL: D:\hij\ 81184.dwg
FILE NAME: V:\9195 - South Diamond Street - South Jacksonville\DWG\9195-08-01\9195-08-01.dwg



USER NAME	= jwhite
PLOT SCALE	= \$SCALE\$
PLOT DATE	= 1/8/2026

DESIGNED	- CMB
DRAWN	- CET
CHECKED	- BMB
DATE	- 06/2022

REVISED	-
REVISED	-
REVISED	-
REVISED	-

VILLAGE OF
SOUTH JACKSONVILLE

SOUTH DIAMOND STREET RESURFACING
CROSS SECTIONS

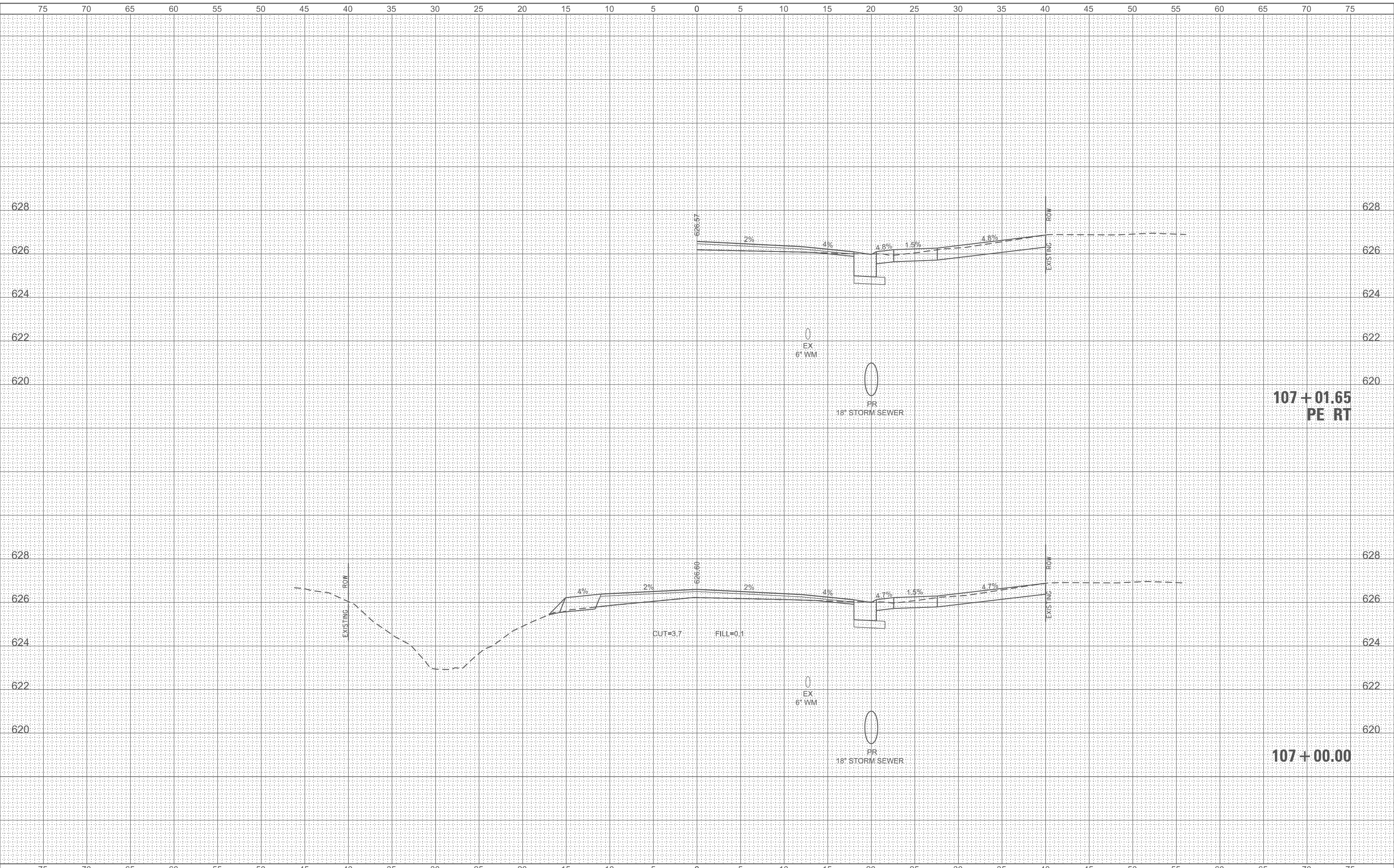
SCALE: H: 1" = 5' V: 1" = 5'	SHEET 8 OF 19 SHEETS	STA. 99+00.00	TO STA. 100+50.00
---------------------------------	----------------------	---------------	-------------------

F.A.U. RTE.	SECTION	COUNTY	TOTAL SHEETS	SHEET NO.
8184	21-00123-00-RS	MORGAN	50	39
CONTRACT NO. 93783				
ILLINOIS FED. AID PROJECT				

DATE	
BY	
FINAL SURVEY NO.	
SURVEYED AREAS	
PLOTTED TEMPLATE	
AREAS CHECKED	

DATE	
BY	
ORIGINAL SURVEY NO.	
SURVEYED AREAS	
PLOTTED TEMPLATE	
AREAS CHECKED	

MODEL: D:\mif
FILE NAME: V:\0195 - South Diamond Street - South Village\CADD\Sheet\21-00123-00-RS-09.dwg



USER NAME =	JWhite
DESIGNED -	CMB
DRAWN -	CET
CHECKED -	BMB
DATE -	06/2022
PLLOT SCALE =	SSCALE5
PLLOT DATE =	1/8/2026

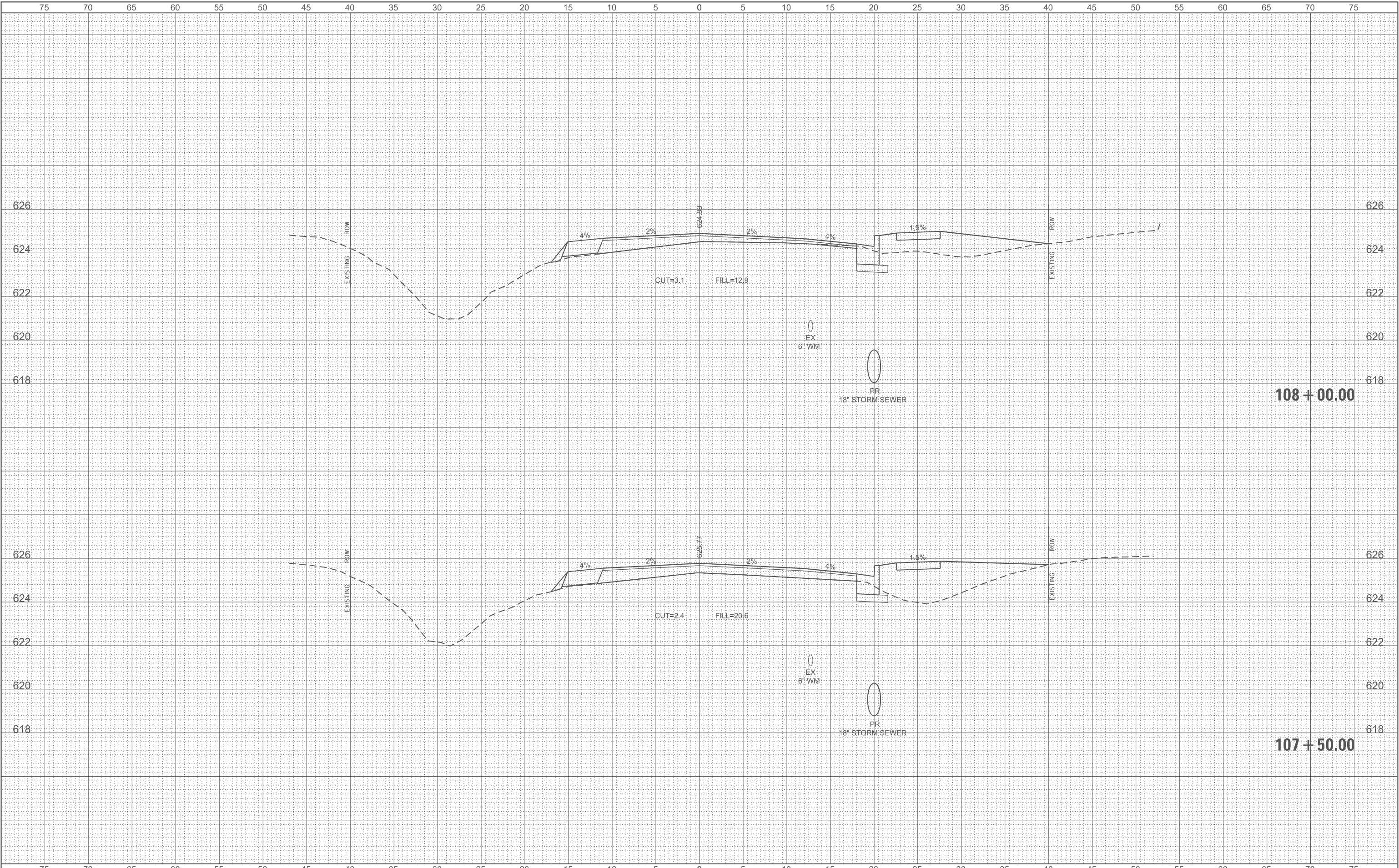
REVISED -	
REVISED -	
REVISED -	
REVISED -	

VILLAGE OF SOUTH JACKSONVILLE

SOUTH DIAMOND STREET RESURFACING CROSS SECTIONS

SCALE: H: 1"=5' V: 1"=2' SHEET 9 OF 19 SHEETS STA. 99+00.00 TO STA. 100+50.00

F.A.U. RTE.	SECTION	COUNTY	TOTAL SHEETS	SHEET NO.
8184	21-00123-00-RS	MORGAN	50	40
CONTRACT NO. 93783				
ILLINOIS FED. AID PROJECT				



BY	DATE

FINAL SURVEY	SURVEYED
NOTE BOOK	PLOTTED
NO.	TEMPLATE
	AREAS
	CHECKED

BY	DATE

ORIGINAL SURVEY	SURVEYED
NOTE BOOK	PLOTTED
NO.	TEMPLATE
	AREAS
	CHECKED

MODEL: Dxf.dwg
FILE NAME: V:\0915 - South Diamond Street - South Village\CAD\CADD Sheets\21-00123-00-RS.mxd



USER NAME	= JWhite	DESIGNED	- CMB	REVISED	-
		DRAWN	- CET	REVISED	-
PLOT SCALE	= \$SCALE\$	CHECKED	- BMB	REVISED	-
PLOT DATE	= 1/8/2026	DATE	- 06/2022	REVISED	-

VILLAGE OF SOUTH JACKSONVILLE

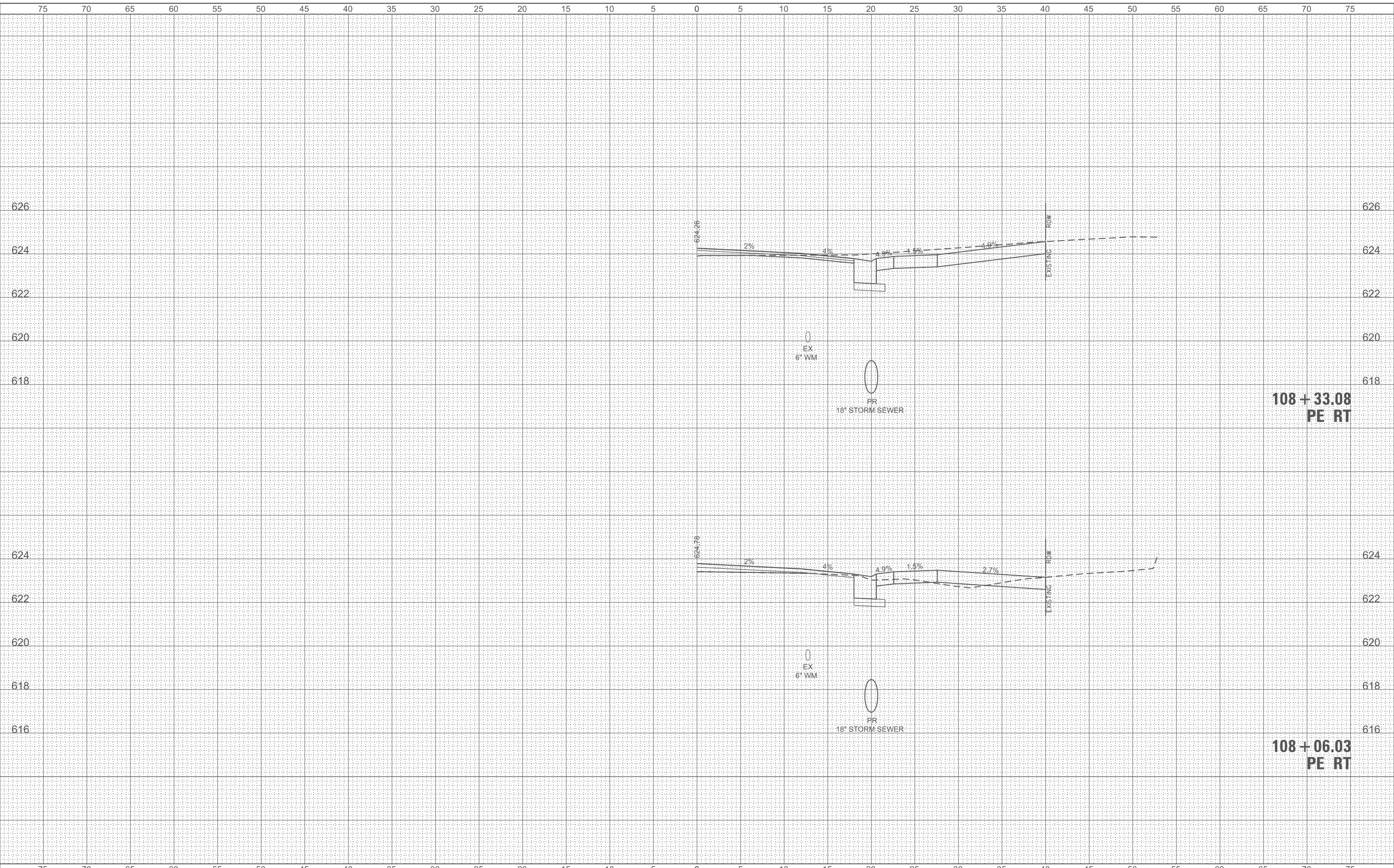
**SOUTH DIAMOND STREET RESURFACING
CROSS SECTIONS**

SCALE: $\frac{1"}{5'}$ SHEET 10 OF 19 SHEETS STA. 99+00.00 TO STA. 100+50.00

F.A.U. RTE.	SECTION	COUNTY	TOTAL SHEETS	SHEET NO.
8184	21-00123-00-RS	MORGAN	50	41
CONTRACT NO. 93783				
ILLINOIS FED. AID PROJECT				

DATE
BY
SURVEYED
PLOTTED
TEMPLATE
AREAS
CHECKED
NO.

DATE
BY
SURVEYED
PLOTTED
TEMPLATE
AREAS
CHECKED
NO.



**108 + 33.08
PE RT**

**108 + 06.03
PE RT**



USER NAME = jwhite	DESIGNED - CMB	REVISED -
PLOT SCALE = \$SCALE\$	DRAWN - CET	REVISED -
PLOT DATE = 1/8/2026	CHECKED - BMB	REVISED -
	DATE - 06/2022	REVISED -

**VILLAGE OF
SOUTH JACKSONVILLE**

**SOUTH DIAMOND STREET RESURFACING
CROSS SECTIONS**

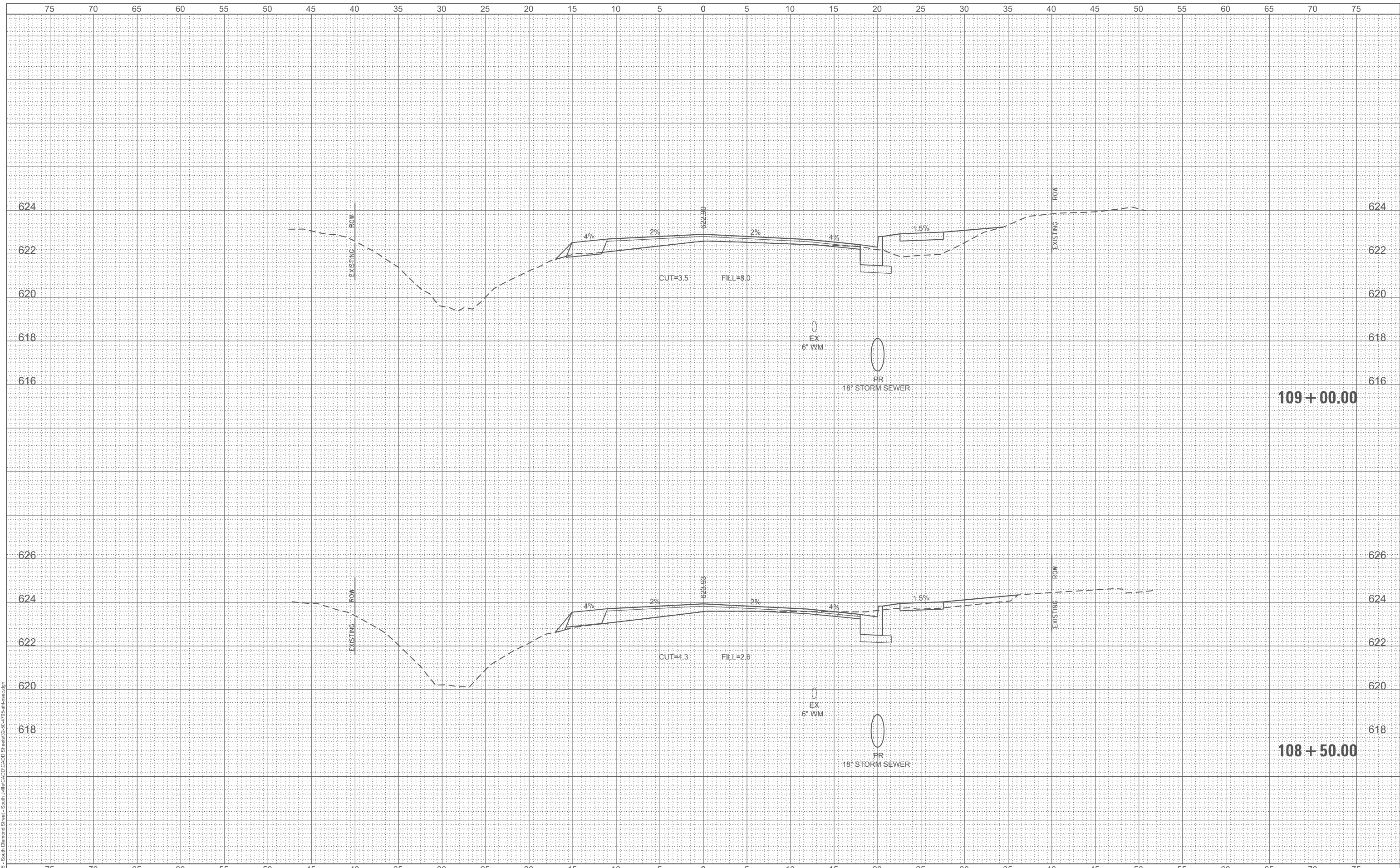
SCALE: H: 1"=5'
V: 1"=5' SHEET 11 OF 19 SHEETS STA. 99+00.00 TO STA. 100+50.00

F.A.U. RTE.	SECTION	COUNTY	TOTAL SHEETS	SHEET NO.
8184	21-00123-00-RS	MORGAN	50	42
CONTRACT NO. 93783				
ILLINOIS FED. AID PROJECT				

DATE	
BY	
SURVEYED	
PLOTTED	
TEMPLATE	
AREAS CHECKED	
AREAS CHECKED	
NO.	
FINAL SURVEY	
NOTE BOOK	
NO.	

DATE	
BY	
SURVEYED	
PLOTTED	
TEMPLATE	
AREAS CHECKED	
AREAS CHECKED	
NO.	
ORIGINAL SURVEY	
NOTE BOOK	
NO.	

MODEL: D:\mif
FILE NAME: V:\0195 - South Diamond Street - South Village\CAD\CADD Sheets\21-00123-00-RS\108+50.dgn



USER NAME = JWhite
DESIGNED - CMB
DRAWN - CET
CHECKED - BMB
DATE - 06/2022

REVISIONS
REVISD -
REVISD -
REVISD -
REVISD -

VILLAGE OF SOUTH JACKSONVILLE

SOUTH DIAMOND STREET RESURFACING CROSS SECTIONS

SCALE: H: 1"=5' V: 1"=2' SHEET 12 OF 19 SHEETS STA. 99+00.00 TO STA. 100+50.00

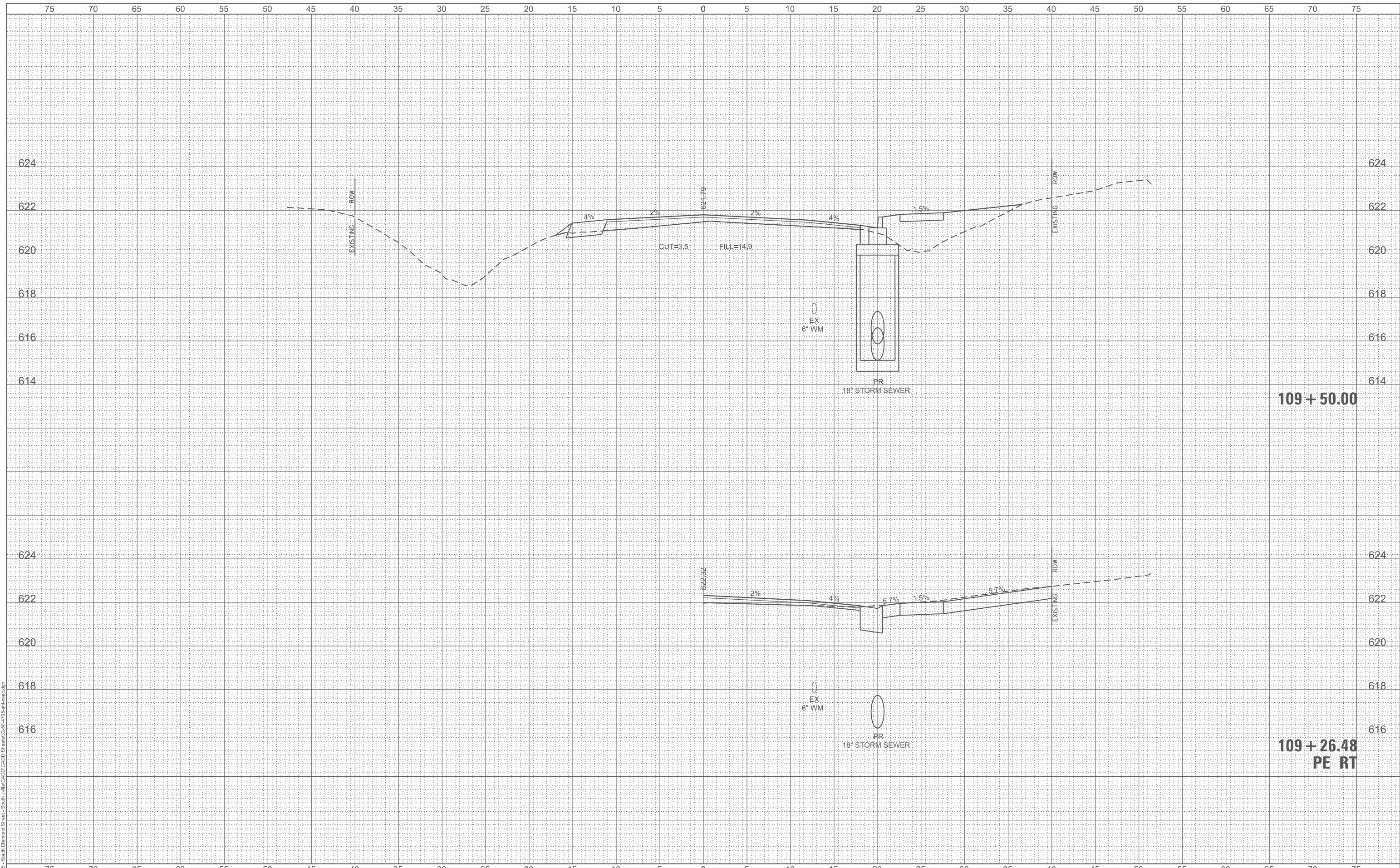
F.A.U. RTE.	SECTION	COUNTY	TOTAL SHEETS	SHEET NO.
8184	21-00123-00-RS	MORGAN	50	43
CONTRACT NO. 93783				

ILLINOIS FED. AID PROJECT

DATE	
BY	
SURVEYED	
PLOTTED	
TEMPLATE	
AREAS	
CHECKED	
NO.	
FINAL SURVEY	
NOTE BOOK	
AREAS CHECKED	
NO.	

DATE	
BY	
SURVEYED	
PLOTTED	
TEMPLATE	
AREAS	
CHECKED	
NO.	
ORIGINAL SURVEY	
NOTE BOOK	
AREAS CHECKED	
NO.	

MODEL: D:\mif
 FILE NAME: V:\0195 - South Diamond Street - South Village\CAD\CADD Sheets\21-00123-00-RS\21-00123-00-RS.dgn



USER NAME = JWhite	DESIGNED - CMB	REVISED -
	DRAWN - CET	REVISED -
PLOT SCALE = \$SCALE\$	CHECKED - BMB	REVISED -
PLOT DATE = 1/8/2026	DATE - 06/2022	REVISED -

VILLAGE OF
 SOUTH JACKSONVILLE

SOUTH DIAMOND STREET RESURFACING
 CROSS SECTIONS

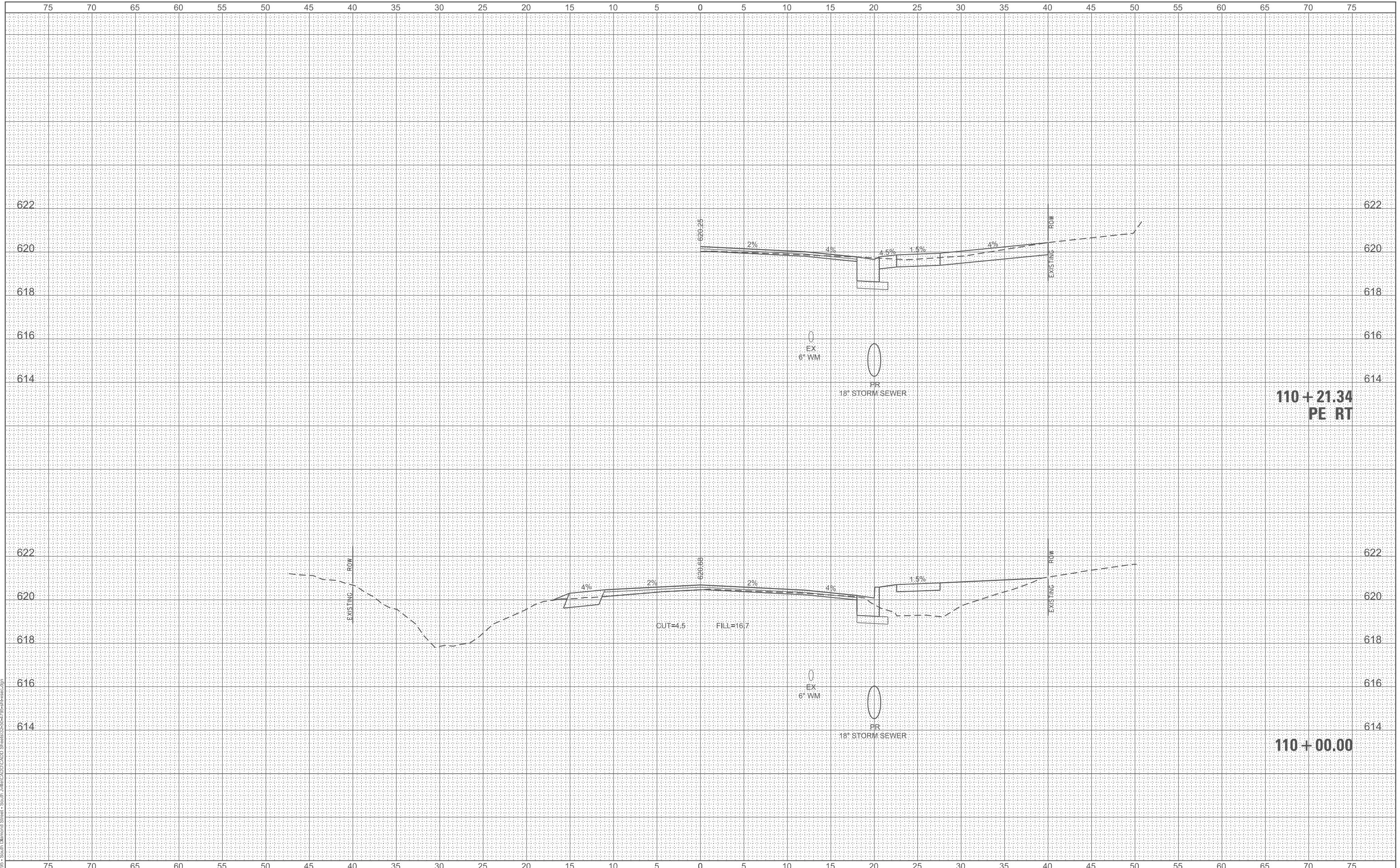
SCALE: H: 1"=5'
 V: 1"=5'
 SHEET 13 OF 19 SHEETS STA. 99+00.00 TO STA. 100+50.00

F.A.U. RTE.	SECTION	COUNTY	TOTAL SHEETS	SHEET NO.
8184	21-00123-00-RS	MORGAN	50	44
CONTRACT NO. 93783				
ILLINOIS FED. AID PROJECT				

DATE	BY

DATE	BY

MODEL: D:\hij\...
FILE NAME: V:\2019-2021\South Diamond Street - South Village\CAD\CADD Sheets\21-00123-00-RS\Hatchwork.dgn



USER NAME =	JWhite
DESIGNED -	CMB
DRAWN -	CET
PLOT SCALE =	SSCALE5
CHECKED -	BMB
DATE -	06/2022
PLotted DATE =	1/8/2026

DESIGNED -	CMB
DRAWN -	CET
CHECKED -	BMB
DATE -	06/2022

REVISED -	
REVISED -	
REVISED -	
REVISED -	

VILLAGE OF
SOUTH JACKSONVILLE

SOUTH DIAMOND STREET RESURFACING
CROSS SECTIONS

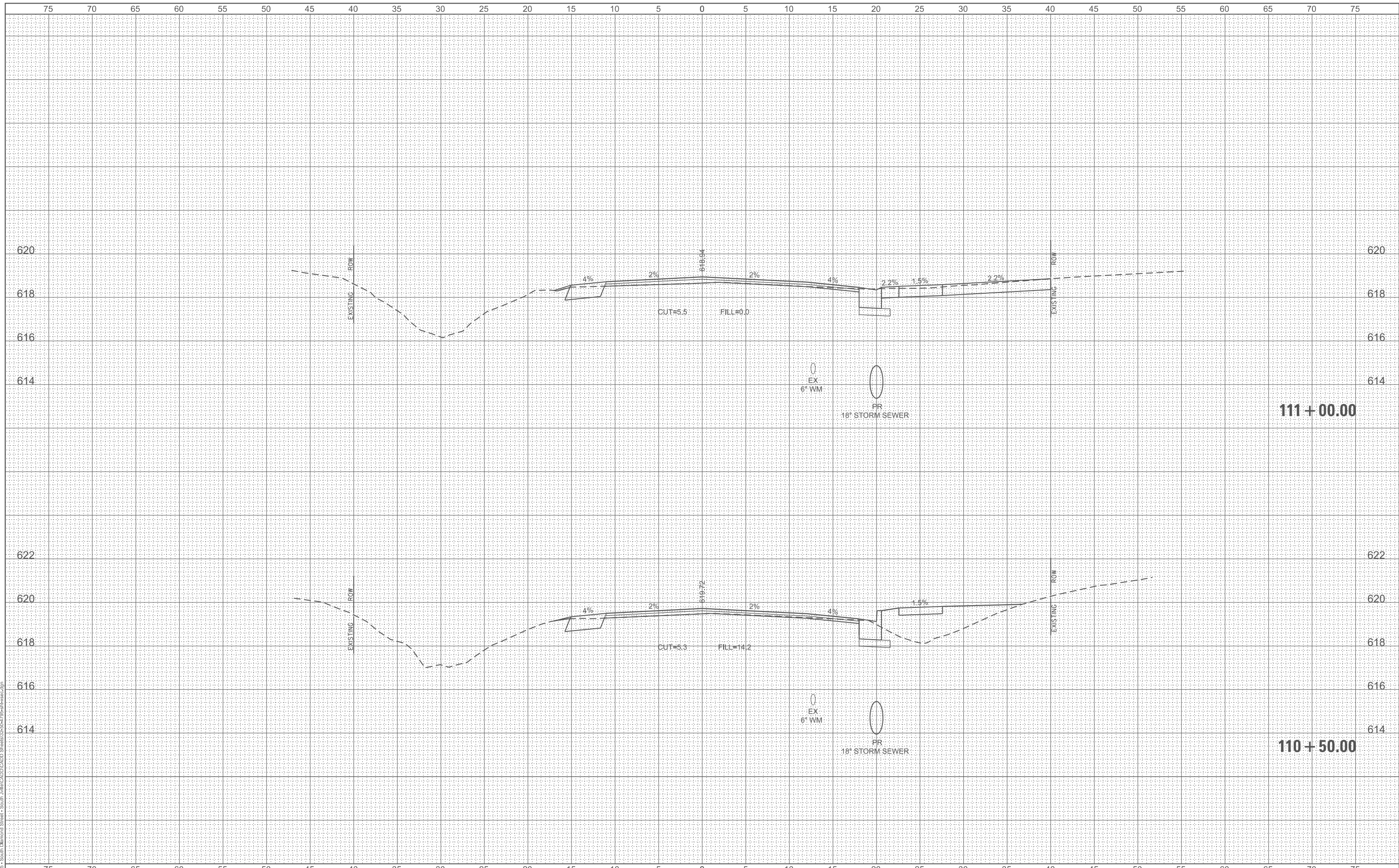
SCALE: H: 1"=5'
V: 1"=2' SHEET 14 OF 19 SHEETS STA. 99+00.00 TO STA. 100+50.00

F.A.U. RTE.	SECTION	COUNTY	TOTAL SHEETS	SHEET NO.
8184	21-00123-00-RS	MORGAN	50	45
CONTRACT NO. 93783				
ILLINOIS FED. AID PROJECT				

BY	DATE
FINAL SURVEY	SURVEYED
NOTE BOOK	PLOTTED
NO.	TEMPLATE
	AREAS CHECKED

BY	DATE
ORIGINAL SURVEY	SURVEYED
NOTE BOOK	PLOTTED
NO.	TEMPLATE
	AREAS CHECKED

MODEL: D:\in\1
 FILE NAME: V:\0195 - South Diamond Street - South Jacksonville\DWG\21-00123-00-RS-21-00123-00-RS-15.dgn



USER NAME =	JWhite	DESIGNED -	CMB	REVISED -	
		DRAWN -	CET	REVISED -	
PLOT SCALE =	=\$SCALE\$	CHECKED -	BMB	REVISED -	
PLOT DATE =	1/8/2026	DATE -	06/2022	REVISED -	

VILLAGE OF SOUTH JACKSONVILLE

SOUTH DIAMOND STREET RESURFACING CROSS SECTIONS

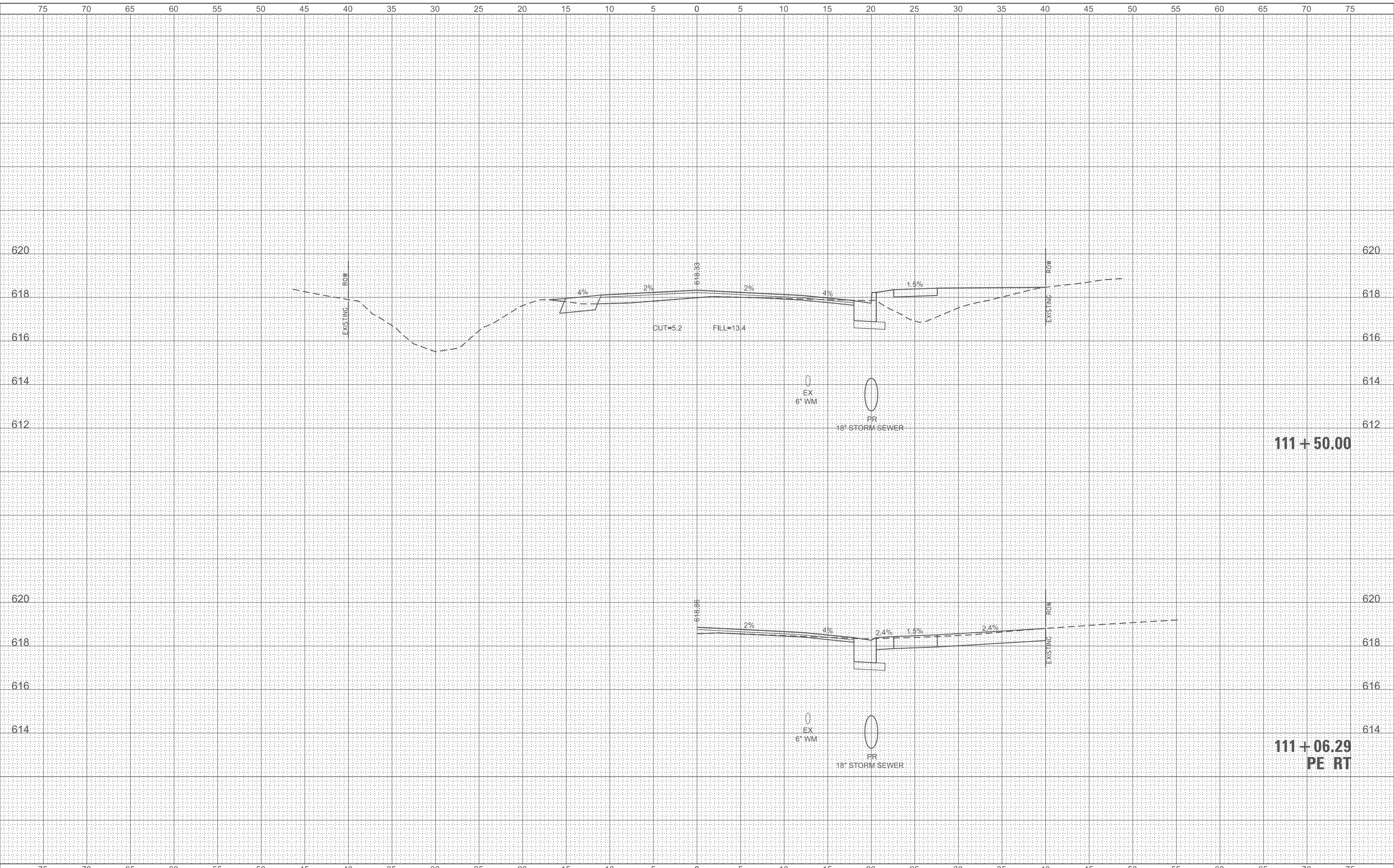
SCALE: H: 1"=5'
 V: 1"=5'
 SHEET 15 OF 19 SHEETS STA. 99+00.00 TO STA. 100+50.00

F.A.U. RTE.	SECTION	COUNTY	TOTAL SHEETS	SHEET NO.
8184	21-00123-00-RS	MORGAN	50	46
CONTRACT NO. 93783				
ILLINOIS FED. AID PROJECT				

DATE	
BY	
FINAL SURVEY	SURVEYED
NOTE BOOK	PLOTTED
NO.	TEMPLATE
	AREAS CHECKED

DATE	
BY	
ORIGINAL SURVEY	SURVEYED
NOTE BOOK	PLOTTED
NO.	TEMPLATE
	AREAS CHECKED

MODEL: D:\mif
FILE NAME: V:\0195 - South Diamond Street - South Village\CADD\Sheet\21-00123-00-RS-06-22.dgn



USER NAME =	JWhite	DESIGNED -	CMB	REVISED -	
		DRAWN -	CET	REVISED -	
PLOT SCALE =	SSCALE5	CHECKED -	BMB	REVISED -	
PLOT DATE =	1/8/2026	DATE -	06/2022	REVISED -	

VILLAGE OF SOUTH JACKSONVILLE

SOUTH DIAMOND STREET RESURFACING CROSS SECTIONS

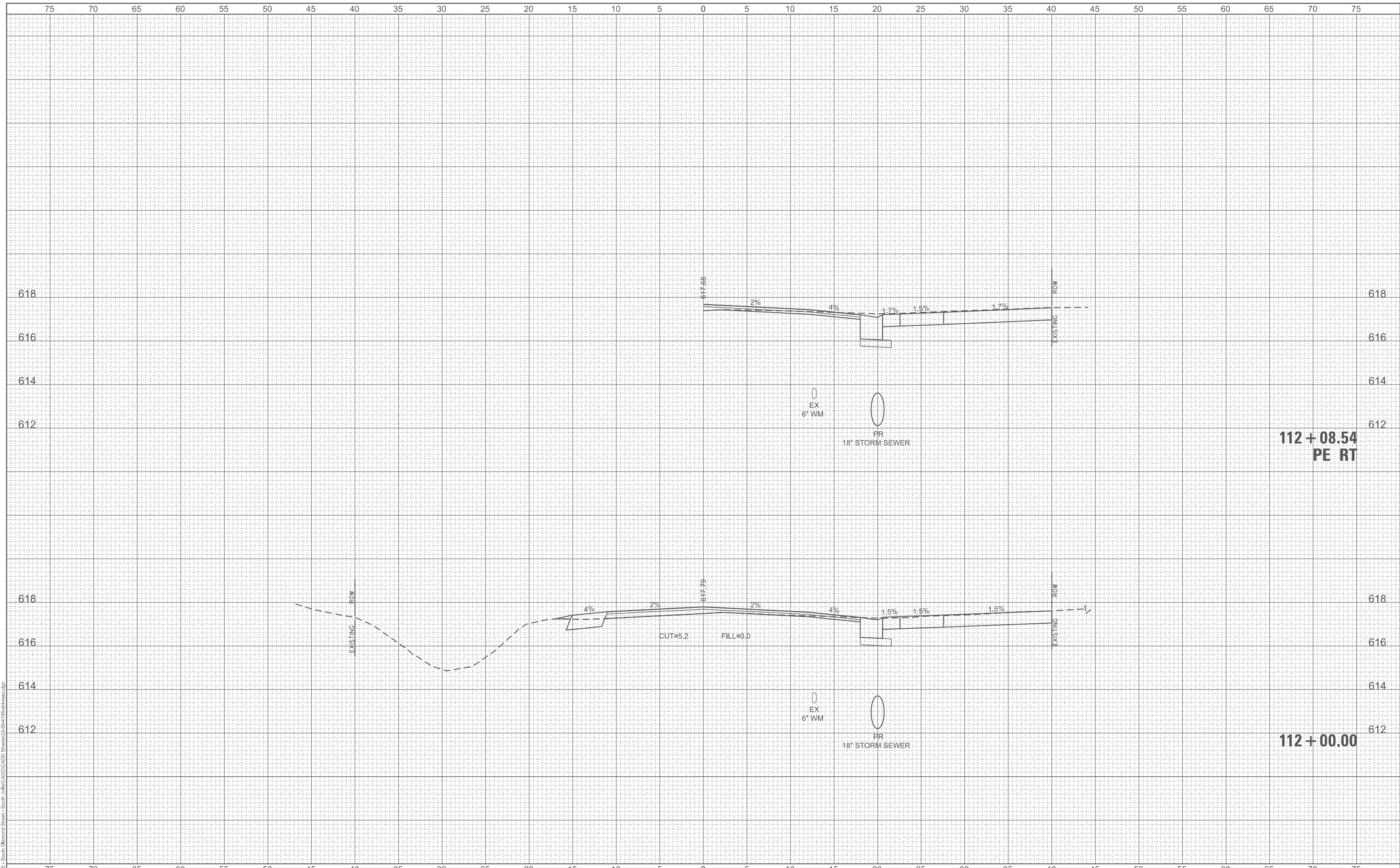
SCALE: H: 1"=5'
V: 1"=5'
SHEET 16 OF 19 SHEETS STA. 99+00.00 TO STA. 100+50.00

F.A.U. RTE.	SECTION	COUNTY	TOTAL SHEETS	SHEET NO.
8184	21-00123-00-RS	MORGAN	50	47
CONTRACT NO. 93783				
ILLINOIS FED. AID PROJECT				

DATE	
BY	
FINAL SURVEY	SURVEYED
NOTE BOOK	PLOTTED
NO.	TEMPLATE
	AREAS CHECKED

DATE	
BY	
ORIGINAL SURVEY	SURVEYED
NOTE BOOK	PLOTTED
NO.	TEMPLATE
	AREAS CHECKED

MODEL: D:\mif
FILE NAME: V:\0195 - South Diamond Street - South Jacksonville\112+00.00\112+00.00.dgn



Hutchison
Engineering, Inc.

USER NAME = jwhite	DESIGNED - CMB	REVISED -
PLOT SCALE = \$SCALE\$	DRAWN - CET	REVISED -
PLOT DATE = 1/8/2026	CHECKED - BMB	REVISED -
	DATE - 06/2022	REVISED -

**VILLAGE OF
SOUTH JACKSONVILLE**

**SOUTH DIAMOND STREET RESURFACING
CROSS SECTIONS**

SCALE: H: 1"=5'
V: 1"=5'
SHEET 17 OF 19 SHEETS STA. 99+00.00 TO STA. 100+50.00

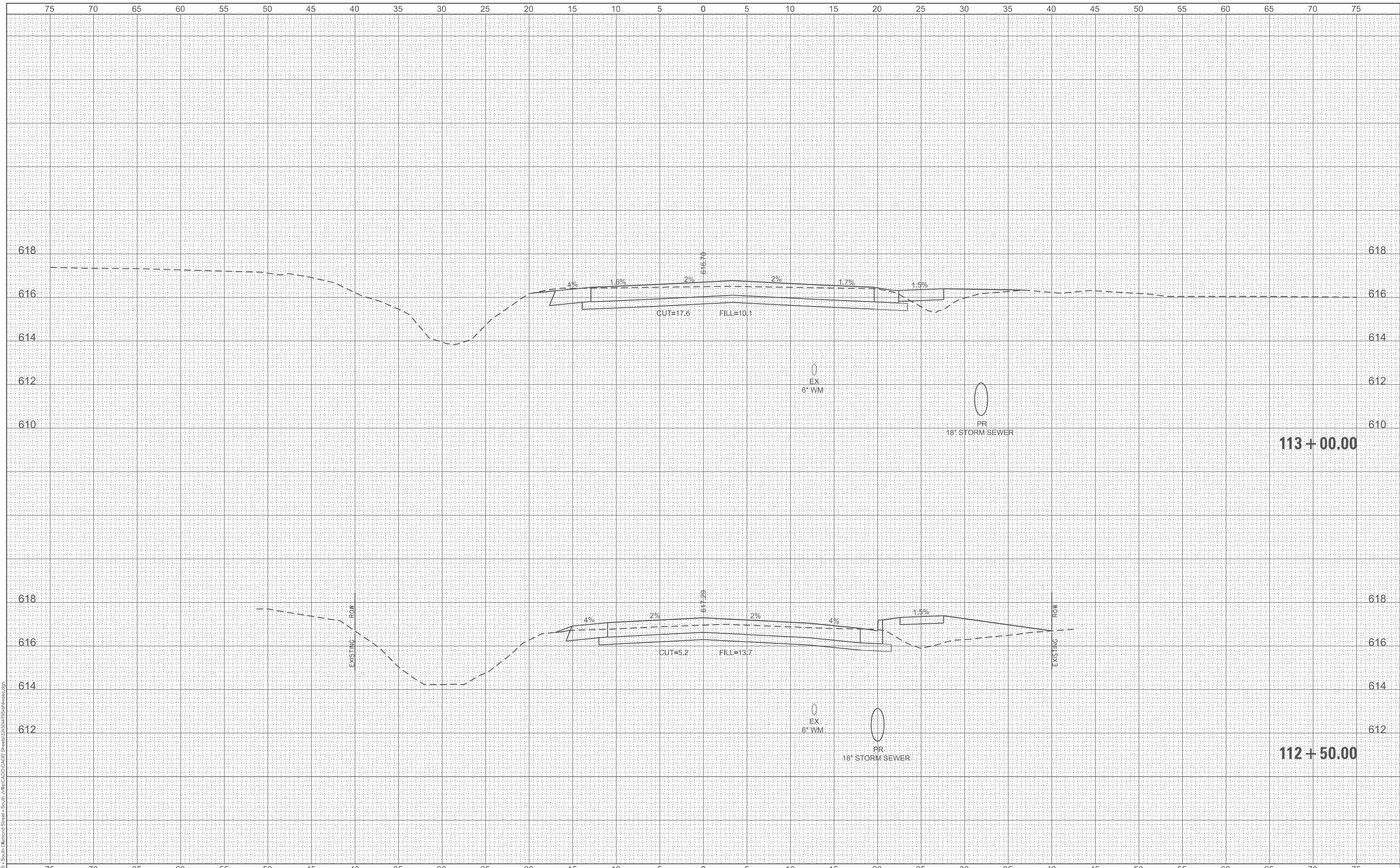
F.A.U. RTE.	SECTION	COUNTY	TOTAL SHEETS	SHEET NO.
8184	21-00123-00-RS	MORGAN	50	48
CONTRACT NO. 93783				

ILLINOIS FED. AID PROJECT

DATE	
BY	
FINAL SURVEY	SURVEYED
NOTE BOOK	PLOTTED
NO.	TEMPLATE
	AREAS CHECKED

DATE	
BY	
ORIGINAL SURVEY	SURVEYED
NOTE BOOK	PLOTTED
NO.	TEMPLATE
	AREAS CHECKED

MODEL: D:\mif
FILE NAME: V:\915 - South Diamond Street - South Village\CADD Streets\21-00123-00-RS\915boc.dgn



USER NAME = JWhite	DESIGNED - CMB	REVISED -
	DRAWN - CET	REVISED -
PLOT SCALE = \$SCALE\$	CHECKED - BMB	REVISED -
PLOT DATE = 1/8/2026	DATE - 06/2022	REVISED -

VILLAGE OF SOUTH JACKSONVILLE

SOUTH DIAMOND STREET RESURFACING CROSS SECTIONS

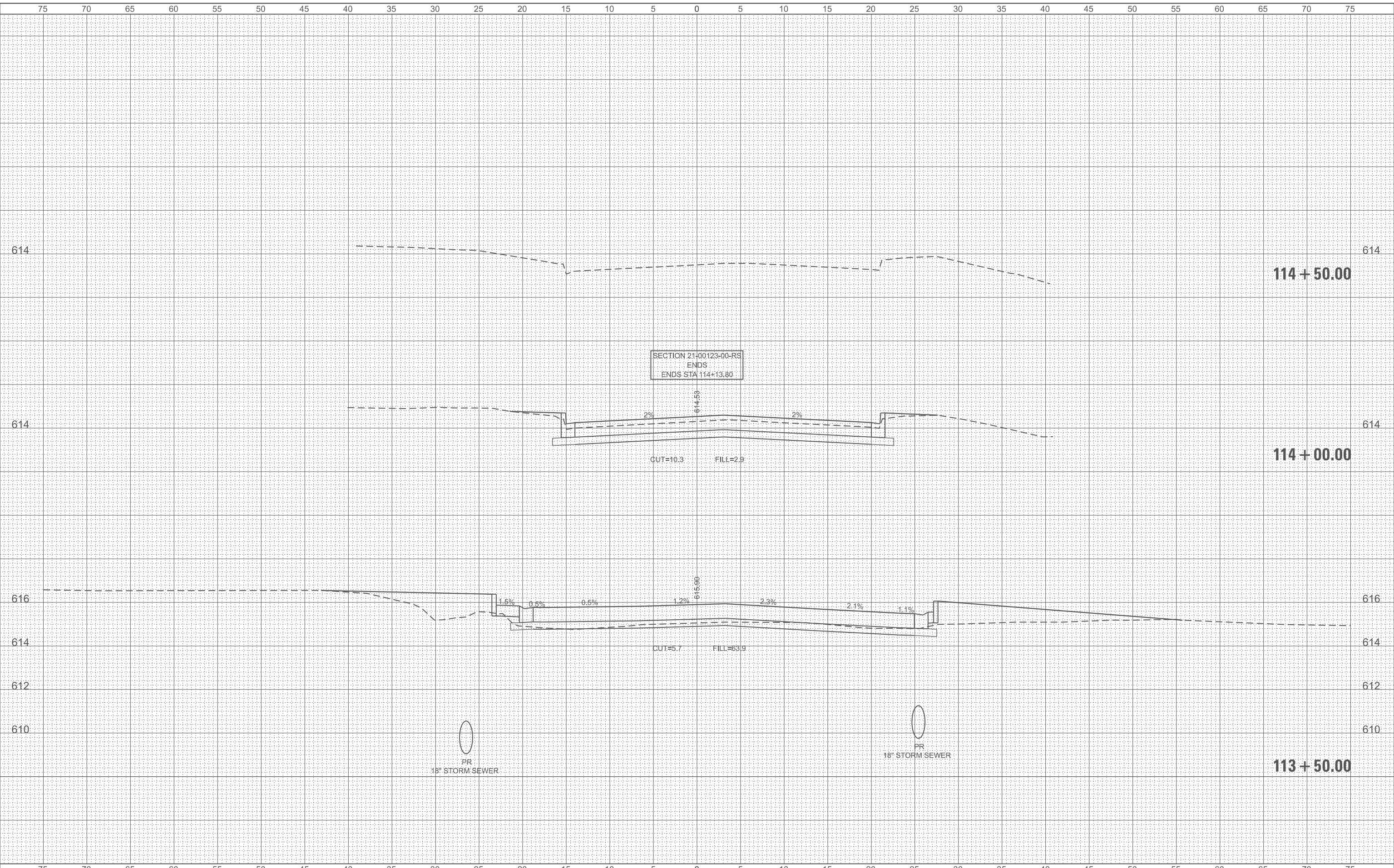
SCALE: H: 1"=5'
V: 1"=5'
SHEET 18 OF 19 SHEETS STA. 99+00.00 TO STA. 100+50.00

F.A.U. RTE.	SECTION	COUNTY	TOTAL SHEETS	SHEET NO.
8184	21-00123-00-RS	MORGAN	50	49
CONTRACT NO. 93783				
ILLINOIS FED. AID PROJECT				

DATE	
BY	
NO.	
ORIGINAL SURVEY	SURVEYED
NOTE BOOK	PLOTTED
AREAS CHECKED	TEMPLATE
AREAS CHECKED	AREAS CHECKED

DATE	
BY	
NO.	
ORIGINAL SURVEY	SURVEYED
NOTE BOOK	PLOTTED
AREAS CHECKED	TEMPLATE
AREAS CHECKED	AREAS CHECKED

MODEL: D:\mif
FILE NAME: V:\0195 - South Diamond Street - South Jacksonville\21-00123-00-RS\21-00123-00-RS.dgn



VILLAGE OF SOUTH JACKSONVILLE

SOUTH DIAMOND STREET RESURFACING CROSS SECTIONS

USER NAME =	JWhite	DESIGNED -	CMB	REVISED -	
		DRAWN -	CET	REVISED -	
PLOT SCALE =	SSCALE\$	CHECKED -	BMB	REVISED -	
PLOT DATE =	1/8/2026	DATE -	06/2022	REVISED -	

SCALE: H: 1"=5'
V: 1"=5'
SHEET 19 OF 19 SHEETS
STA. 99+00.00 TO STA. 100+50.00

F.A.U. RTE.	SECTION	COUNTY	TOTAL SHEETS	SHEET NO.
8184	21-00123-00-RS	MORGAN	50	50
CONTRACT NO. 93783				
ILLINOIS FED. AID PROJECT				

