

04-24-2026 LETTING ITEM 142

STATE OF ILLINOIS DEPARTMENT OF TRANSPORTATION SAFE ROUTES TO SCHOOL

SECTION 24-00044-00-SW

JOB NO. C-96-030-26

PROJECT NO. DBS5(613)

CITY OF LITCHFIELD

MONTGOMERY COUNTY, ILLINOIS

CONTRACT 93850



FOR INDEX OF SHEETS
SEE SHEET 2

MUNICIPALITY

Mayor - City of Litchfield - Jacob Fleming (217) 324-5253

UTILITY OWNERS

Ameren Illinois (South) - Nathan Hill - (618) 301-5305

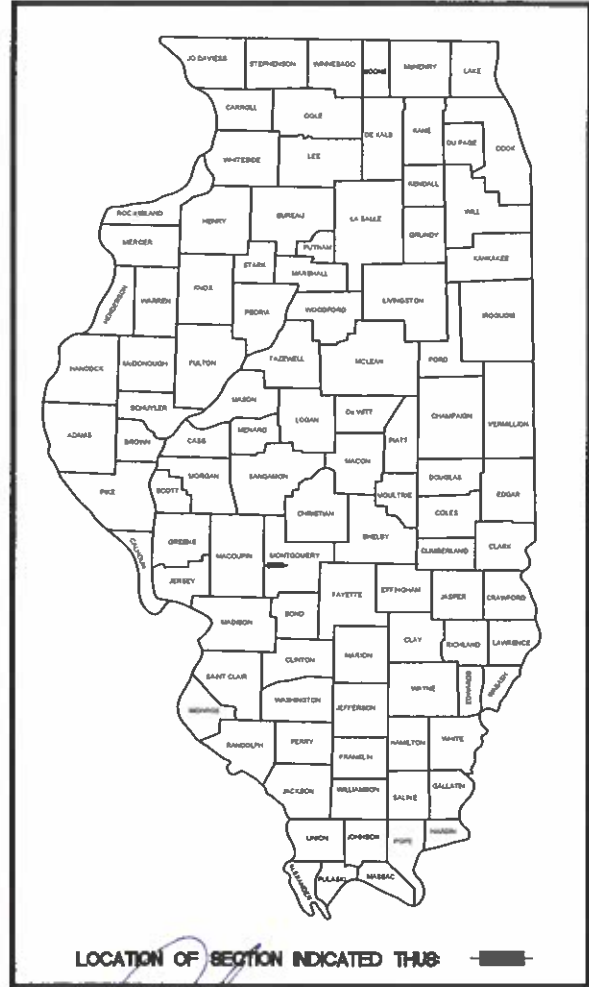
Computer Techniques, LLC - Thomas Meneghetti - (217) 824-7966

New Wave/Sparklight - Robert Evrley - (217) 287-7992 x6

Il. Consolidated Tel. - Wes Chambers - (217) 235-3355

Windstream KDL/McLeod USA - Locate Desk - (800) 289-1901

City of Litchfield - Bill Grider - (217) 851-4841 xCELL



LOCATION OF SECTION INDICATED THIS:



PROJECT AREA LOCATION MAP
CITY OF LITCHFIELD

LENGTH OF PROJECT

STATE STREET = 539 FEET (0.10 MILES) - MAJOR COLLECTOR - ADT = 1850
TYLER AVENUE = 2,124 FEET (0.40 MILES) - MINOR ARTERIAL - ADT = 2350
TOTAL = 1,732 FEET (0.33 MILES)

PLAN	
PROFILE (HORIZONTAL)	
PROFILE (VERTICAL)	
CROSS SECTIONS (HORIZONTAL)	
CROSS SECTIONS (VERTICAL)	

DESIGN STAGE J.U.L.I.E. DIG NUMBER

DIG # A251211361

J.U.L.I.E.

JOINT UTILITY LOCATION INFORMATION FOR EXCAVATION
1-800-892-0123

UTILITY NOTE

THE LOCATIONS OF THOSE BURIED AND ABOVEGROUND UTILITIES SHOWN ARE APPROXIMATE, ARE SHOWN FOR CONTRACTOR INFORMATIONAL USE ONLY, AND ARE NOT TO BE REFERENCED FOR CONSTRUCTION PURPOSES. THE IMPLIED PRESENCE OR ABSENCE OF UTILITIES IS NOT TO BE CONSTRUED BY THE OWNER, ENGINEER, CONTRACTOR, OR SUBCONTRACTORS TO BE AN ACCURATE AND COMPLETE REPRESENTATION OF UTILITIES THAT MAY OR MAY NOT EXIST ON THE CONSTRUCTION SITE. BURIED AND ABOVEGROUND UTILITY LOCATION, IDENTIFICATION, AND MARKING ARE THE SOLE RESPONSIBILITY OF THE CONTRACTOR. REROUTING, DISCONNECTION, PROTECTION, ETC. OF ANY UTILITIES MUST BE COORDINATED BETWEEN THE CONTRACTOR, UTILITY COMPANY, AND OWNER. SITE SAFETY, INCLUDING THE AVOIDANCE OF HAZARDS ASSOCIATED WITH BURIED AND ABOVEGROUND UTILITIES, REMAIN THE SOLE RESPONSIBILITY OF THE CONTRACTOR. CONTRACTOR MUST CONTACT J.U.L.I.E. 48 HOURS PRIOR TO THE BEGINNING OF CONSTRUCTION.

Contract No. 93850

APPROVED: 01/15/26
MAYOR, CITY OF LITCHFIELD

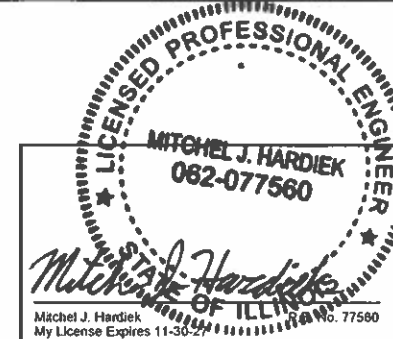
PASSED: Jan 21, 2026

DISTRICT SIX ENGINEER
LOCAL ROADS & UTILITIES

Releasing For Bid Based on Limited Review: Jan 21, 2026

REGION FOUR ENGINEER

STATE OF ILLINOIS
DEPARTMENT OF TRANSPORTATION



PLANS DATED: 1/14/26
DECEMBER 2025

DATE REVISION ISSUED					
BY	DATE	REVISION	COUNTY	SECTION	ROUTE NO.
			MONTGOMERY	24-00044-00-SW	
				FED. ROAD DIST. NO. 8	ILLINOIS
				FED. AID PROJECT	93850
FIELD BOOK	655, 661, 662, 663				
DRAWN BY	DBCS				
CHECKED BY	HLH				
FILE LOCATION	S:\02\2026\00\00\2208-TEL.DWG				
PLOT DATE	Friday, January 2, 2026 9:13:14 AM				
MILANO & GRUNLOH ENGINEERS, LLC 114 W. WASHINGTON AVE. PO BOX 897 EFFINGHAM, IL 62401 Phone: (217) 347-7262 (800) 677-2714 Email: mgeengineers@mgeengineers.com Web: www.mgeengineers.com Design Firm #194-000108					
TITLE: SAFE ROUTES TO SCHOOL 24-00044-00-SW LITCHFIELD MONTGOMERY COUNTY, ILLINOIS					
SHEET # 1 OF 18					
JOB # 23280					

INDEX OF SHEETS

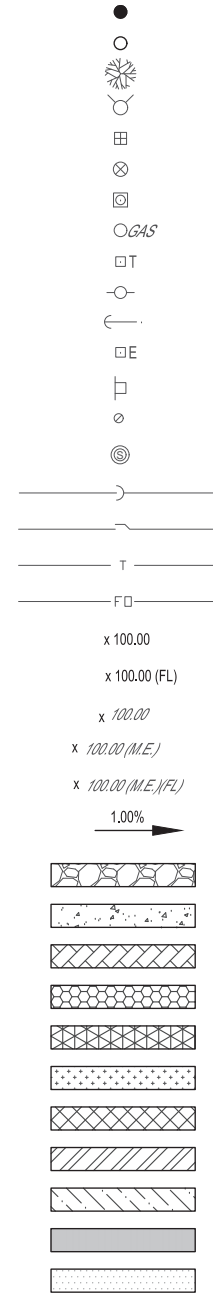
1	TITLE SHEET
2-3	INDEX OF SHEETS AND STANDARDS & GENERAL NOTES SHEET & DETAILS
4	SUMMARY OF QUANTITIES
5-6	SCHEDULE OF QUANTITIES
7	TYPICAL SECTIONS
8	BENCHMARKS & ALIGNMENTS
9-18	SIDEWALK PLAN AND DETAIL SHEETS

STANDARDS

280001-07	Temporary Erosion Control Systems
424001-12	Perpendicular Curb Ramps for Sidewalks
424011-06	Corner Parallel Curb Ramps for Sidewalks
424016-06	Mid-Block Cub Ramps for Sidewalks
424021-07	Depressed Corner for Sidewalks
424026-04	Entrance/Alley Pedestrian Crossings
606001-09	Concrete Curb Type B and Combination Concrete Curb and Gutter
701001-02	Off-Road Operations, 2L, 2W, More Than 15' (4.5 m) Away
701006-05	Off-Road Operations, 2L, 2W, 15' (4.5 m) to 24" (600 mm) from Pavement Edge
701011-04	Off-Road Moving Operations, 2L, 2W, Day Only
701301-04	Lane Closure, 2L, 2W, Short Tim Operations
701501-06	Urban Lane Closure, 2L 2W, Undivided
701801-06	Sidewalk, Corner or Crosswalk Closure
701901-11	Traffic Control Devices
720001-01	Sign Panel Mounting Details
720006-04	Sign Panel Erection Details
720011-01	Metal Posts for Signs, Markers & Delineators
728001-01	Telescoping Steel Sign Support

GENERAL NOTES

- Pavement grades shown are at the top of pavement surfaces, unless otherwise noted in the plans.
- Erosion control measures shall be in accordance with IDOT Specification. Placement shall be directed by the Engineer.
- All elevations refer to U.S.G.S. mean sea level datum. - NAVD88
- Any Reference to a standard in the plans shall be interpreted to mean the edition as indicated by the sub-number listed on Sheet. 2.
- CURB AND GUTTER, WALKS, SLABS, AND PCC DRIVEWAY PAVEMENT**
 - Concrete walks shall be in accordance with IDOT Std. Spec. Unless otherwise shown, locates sidewalk contraction joints at 5 ft on center and expansion joints at 50 ft on center, unless otherwise shown, locate contraction joints in larger slabs at 12 ft intervals in each direction.
 - Concrete walks crossing through entrances shall be constructed in accordance with the detail shown on sheet 3. Monolithically constructed sidewalks will not be allowed if greater than 2% cross slope.
 - Dowel bars shall be used when Portland Cement Concrete Driveways are placed adjacent to any existing concrete. The dowel bars shall be 18 inches in length and shall be placed on 1 ft centers. The dowel bars shall be included in the price of the Portland Cement Concrete Driveway of the type and depth specified. Reference IDOT standard.
- The following rates of application or units were used for calculating plan quantities.
 - Seeding Application Rate, 100 lbs per Acre.
- All brick and landscaping removal shall be incidental to project.
- Abbreviations:
 - BKCB - Back of Curb
 - BKSW - Back of Sidewalk
 - FCSW - Face of Sidewalk
 - EX - Existing
 - ME - Match Existing Grade
 - EOP - Edge of Pavement
 - FL - Flowline
 - PCC - Portland Concrete Cement
 - REM - Remove
 - REL - Relocate



LEGEND

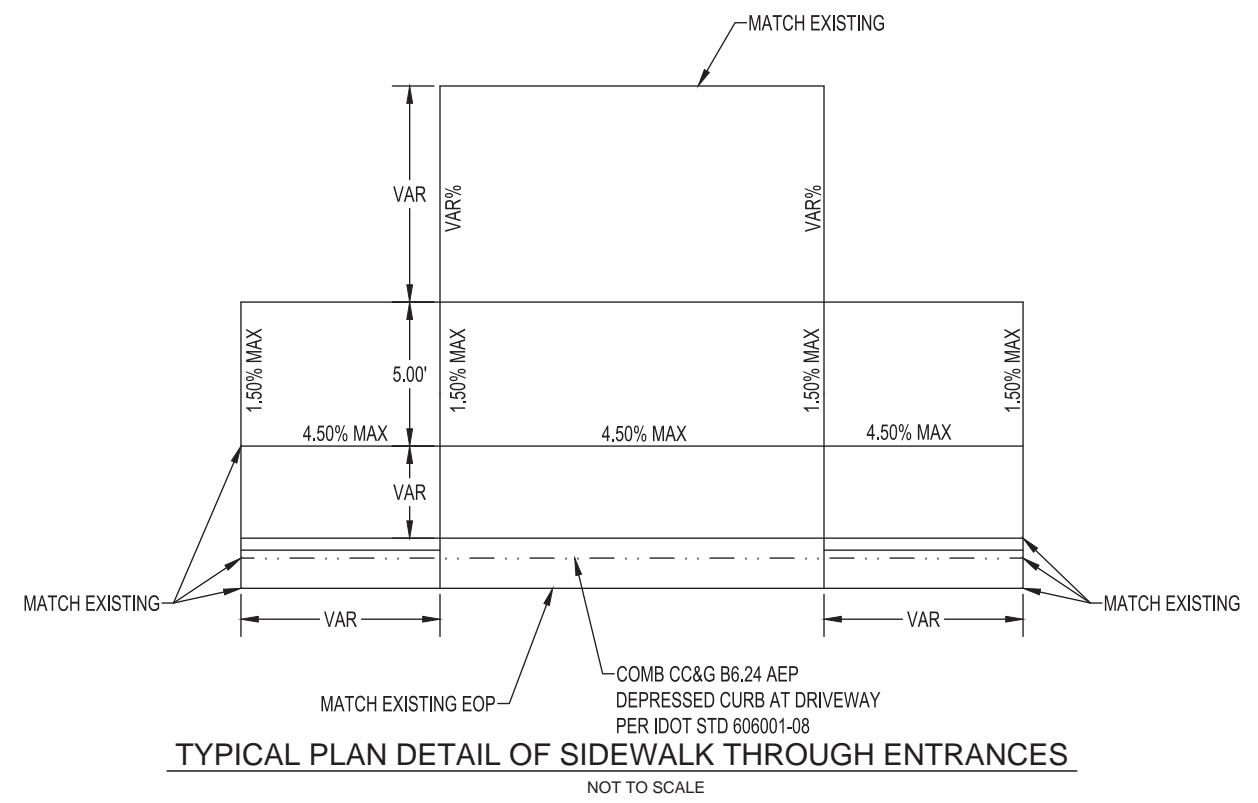
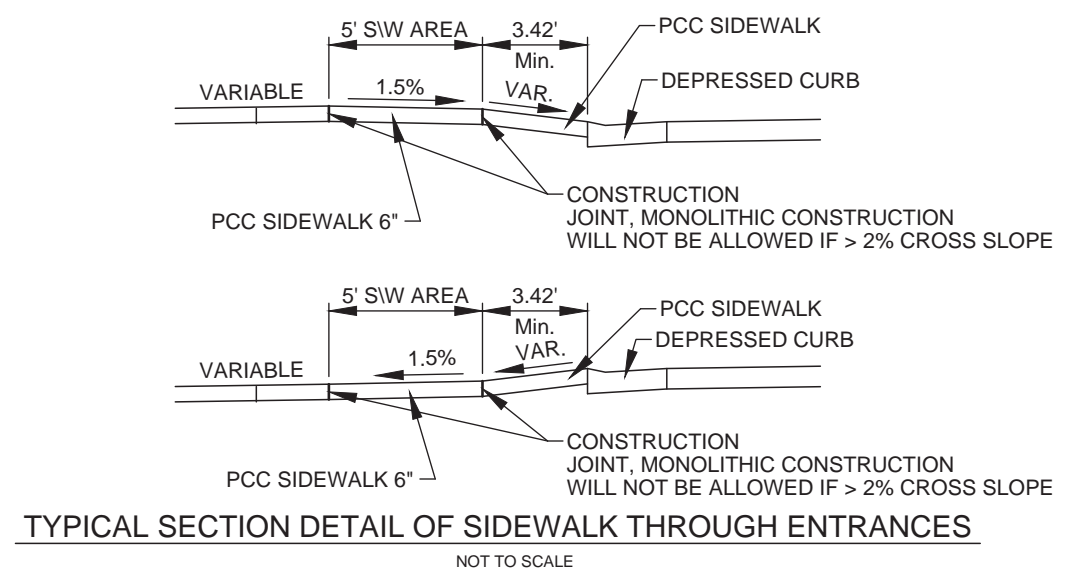
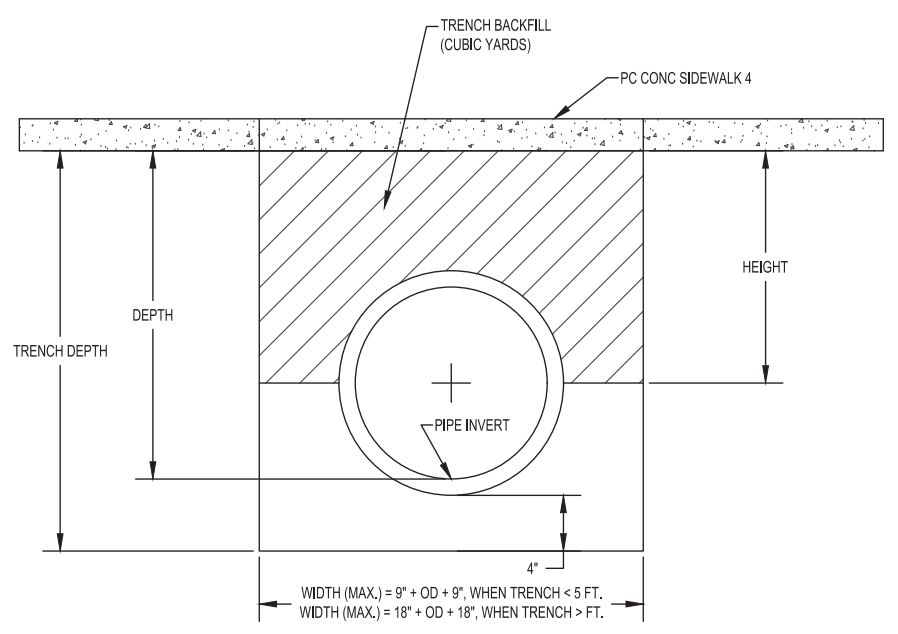
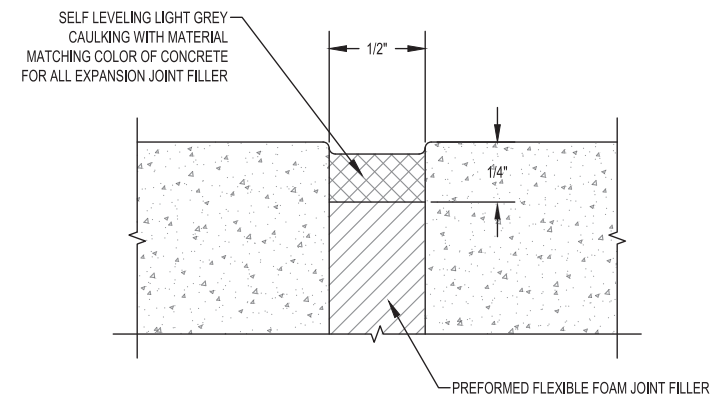
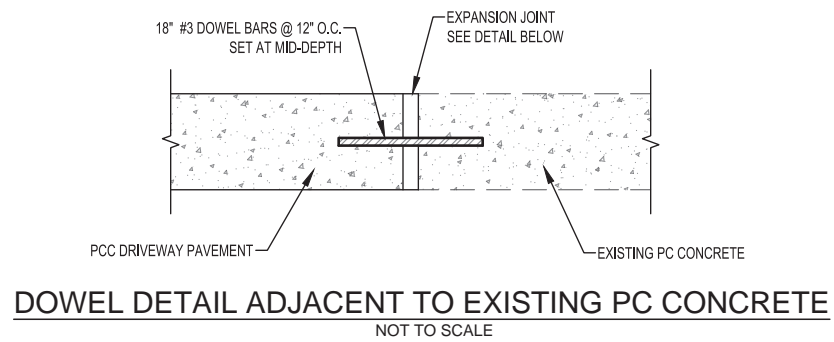
- IRON PIN SET
- IRON PIN FOUND
- TREE (DECIDUOUS)
- FIRE HYDRANT
- WATER METER
- VALVE (GAS OR WATER)
- GAS METER
- GAS MARKER
- TELEPHONE PEDESTAL
- POWER POLE
- GUY ANCHOR
- ELECTRIC PEDESTAL
- SIGN
- WOOD POST
- SANITARY MANHOLE
- SANITARY SEWER
- STORM SEWER
- EXISTING TELE-COMMUNICATIONS LINE
- EXISTING FIBER OPTIC LINE
- PROPOSED ELEVATION
- PROPOSED ELEVATION AT FLOWLINE
- EXISTING ELEVATION
- MATCH EXISTING ELEVATION
- MATCH EXISTING ELEVATION AT FLOWLINE
- PROPOSED GRADE (ARROW DIRECTION TO PATH OF WATER FLOW)
- RIP RAP
- PC CONC SIDEWALK 4
- PC CONC SIDEWALK 6
- PCC DRIVEWAY PAVT 6
- T-B6.24 CURB AND GUTTER
- DETECTABLE WARNING
- EXISTING SW REMOVAL
- DRIVEWAY REMOVAL
- CURB AND GUTTER REM
- LANDING/TURNING SPACE
- PAVEMENT PATCHING (BY CITY)

INDEX, GENERAL NOTES & STANDARDS	SAFE ROUTES TO SCHOOL	SHEET #
24-00044-00-SW	LITCHFIELD	2 OF 18
MONTGOMERY COUNTY, ILLINOIS		JOB #
		23280

FIELD BOOK	859, 861, 862, 863	DRAWN BY	DB/JCS
CHECKED BY	IMH	FILE LOCATION	S:\2023\23280\DWG\23280-FE.DWG
PLOT DATE	Friday, January 2, 2026 9:13:15 AM		

SECTION	24-00044-00-SW	COUNTY	MONTGOMERY
ROUTE NO.		ILLINOIS	93850
FED. ROAD DIST. NO. 6			
FED. AID PROJ. ICT.			

BY	DATE	REVISION/ISSUED



REVISION/ISSUED	BY	DATE	SECTION	COUNTY	FIELD BOOK	FILE LOCATION	PLOT DATE
			24-0044-00-SW	MONTGOMERY	859, 861, 862, 863	S:\23282328\DWG\23282328\FIELDING	Friday, January 2, 2026 9:13:16 AM
			ROUTE NO.	ILLINOIS	DRAWN BY	FILE LOCATION	
					DB/JCS	S:\23282328\DWG\23282328\FIELDING	
			FED. ROAD DIST. NO. 6		CHECKED BY	FILE LOCATION	
					IMJ	S:\23282328\DWG\23282328\FIELDING	
			FED. AID PROJECT				
MILANO & GRUNLOH ENGINEERS, LLC 114 W. WASHINGTON AVE. PO BOX 897 EFFINGHAM, IL 62401 Phone: (217) 347-7262 (800) 677-2714 Email: mgen@engr.com Web: www.mgen.com Design Firm #194-003108							
GENERAL NOTES SAFE ROUTES TO SCHOOL 24-0044-00-SW LITCHFIELD MONTGOMERY COUNTY, ILLINOIS							
SHEET # 3 OF 18 JOB # 23280							

CONSTRUCTION CODE TYPE 0021

ITEM NO	ITEM	UNIT	QUANTITY
20200100	EARTH EXCAVATION	CU YD	106
20800150	TRENCH BACKFILL	CU YD	1
28000400	PERIMETER EROSION BARRIER	FOOT	321
42300200	PORTLAND CEMENT CONCRETE DRIVEWAY PAVEMENT, 6 INCH	SQ YD	54
42400100	PORTLAND CEMENT CONCRETE SIDEWALK 4 INCH	SQ FT	11,599
42400300	PORTLAND CEMENT CONCRETE SIDEWALK 6 INCH	SQ FT	1,495
42400800	DETECTABLE WARNINGS	SQ FT	344
44000200	DRIVEWAY PAVEMENT REMOVAL	SQ YD	69
44000500	COMBINATION CURB AND GUTTER REMOVAL	FOOT	136
44000600	SIDEWALK REMOVAL	SQ FT	7,312
50105220	PIPE CULVERT REMOVAL	FOOT	8
542C0217	PIPE CULVERTS, CLASS C, TYPE 1 12"	FOOT	8
60605100	COMBINATION CONCRETE CURB AND GUTTER, TYPE B-6.24 (ABUTTING EXISTING PAVEMENT)	FOOT	215
67100100	MOBILIZATION	L SUM	1
72400205	REMOVE AND RELOCATE SIGN PANEL ASSEMBLY - TYPE A	EACH	1
X2500900	SEEDING, CLASS 1 (SPECIAL)	ACRE	0.2
X6026050	SANITARY MANHOLES TO BE ADJUSTED	EACH	1
X7010216	TRAFFIC CONTROL AND PROTECTION, (SPECIAL)	L SUM	1

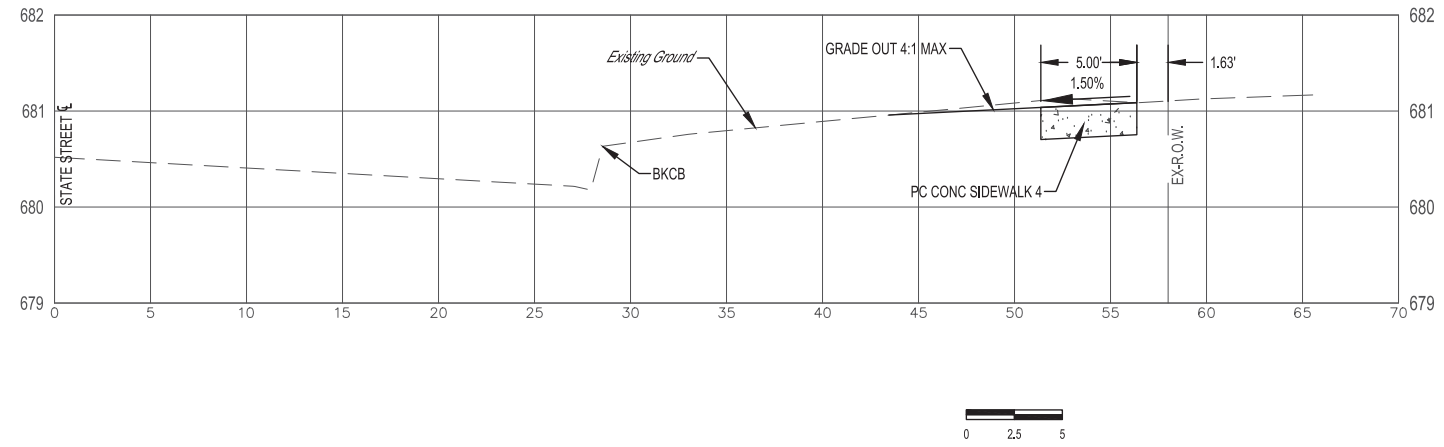
<p>MILANO & GRUNLOH ENGINEERS, LLC 114 W. WASHINGTON AVE. PO BOX 897 EFFINGHAM, IL 62401 Phone: (217) 347-7262 (800) 677-2714 Email: mge@milanogrunloh.com Web: www.milanogrunloh.com Design Firm #194-003108</p>		<p>FIELD BOOK 859, 861, 862, 863</p>	<p>ROUTE NO. 24-00044-00-SW</p>	<p>SECTION 24-00044-00-SW</p>	<p>COUNTY MONTGOMERY</p>	<p>BY DB/JCS</p>	<p>DATE 1/2/2025</p>	<p>REVISION ISSUED</p>
<p>SUMMARY OF QUANTITIES SAFE ROUTES TO SCHOOL 24-00044-00-SW LITCHFIELD MONTGOMERY COUNTY, ILLINOIS</p>		<p>DRAWN BY DB/JCS</p>	<p>FED. ROAD DIST. NO. 6</p>	<p>FED. AID PROJECT.</p>	<p>ILLINOIS 93850</p>	<p>PLOT DATE Friday, January 2, 2025 9:13:17 AM</p>		
<p>SHEET # 4 OF 18</p>		<p>JOB # 23280</p>						

PAVEMENT					
STATION	OFFSET	PORTLAND CEMENT CONCRETE DRIVEWAY PAVEMENT, 6 INCH	PORTLAND CEMENT CONCRETE SIDEWALK 4 INCH	PORTLAND CEMENT CONCRETE SIDEWALK 6 INCH	COMBINATION CONCRETE CURB AND GUTTER, TYPE B-6.24 (ABUTTING EXISTING PAVEMENT)
		42300200 SQ YD	42400100 SQ FT	42400300 SQ FT	60605100 FOOT
STATE STREET					
101+17.83 - 101+27.83	43.38 - 48.33 RT		50		
102+61.73 - 103+18.31	41.69 - 45.26 RT		289		
103+67.20 - 104+50.47	35.71 - 40.50 RT		418		
104+92.39 - 105+33.28	34.57 - 55.98 RT		253		
105+32.27 - 105+48.65	45.97 - 51.20 RT	8			
105+33.28 - 105+51.59	50.98 - 56.45 RT			92	
105+51.67 - 105+71.04	51.25 - 56.53 RT		97		
106+14.05 - 106+21.31	51.40 - 56.40 RT		36		
106+20.30 - 106+29.74	46.40 - 51.39 RT	5			
106+21.31 - 106+29.74	51.40 - 56.39 RT			42	
106+29.74 - 107+90.53	51.39 - 56.33 RT		806		
107+91.10 - 107+91.11	51.33 - 56.33 RT				5
108+26.99 - 108+27.08	51.27 - 56.27 RT				5
108+27.49 - 108+39.73	29.94 - 56.22 RT		188		
109+18.32 - 109+28.32	51.10 - 56.10 RT		50		
109+38.56 - 109+48.56	51.08 - 56.07 RT		50		
110+73.41 - 110+98.51	15.88 - 48.45 LT		162		
110+80.78 - 110+97.90	31.27 - 55.68 RT		86		
111+24.44 - 111+25.28	33.48 - 38.49 LT				6
111+25.03 - 111+41.55	17.36 - 51.04 LT		228		
111+28.77 - 111+33.60	16.57 - 21.79 LT				7
113+72.75 - 114+04.16	50.61 - 55.64 RT			157	
113+78.84 - 114+01.36	45.63 - 50.64 RT	13			
114+98.20 - 115+13.17	50.57 - 55.45 RT			75	
TYLER STREET					
200+34.32 - 200+68.05	15.39 - 35.22 RT				45
200+35.76 - 200+61.81	14.72 - 20.66 LT				27
200+35.90 - 200+66.30	15.78 - 33.39 RT		240		
200+40.39 - 200+45.20	15.42 - 27.97 LT		71		
201+08.18 - 201+40.58	12.62 - 38.37 RT				47
201+11.10 - 202+26.23	13.25 - 32.43 RT		672		
201+17.20 - 201+40.03	12.80 - 26.56 LT				27
201+31.58 - 201+41.63	14.00 - 33.88 LT		131		
202+26.17 - 202+84.86	21.49 - 25.87 RT			293	
202+84.80 - 204+19.60	20.87 - 29.53 RT		693		
204+47.22 - 205+65.93	19.15 - 22.90 RT		624		
205+65.88 - 205+76.80	17.90 - 22.78 RT			54	
205+76.75 - 206+16.48	17.79 - 22.37 RT		198		
207+28.86 - 207+46.54	6.14 - 23.67 RT				28

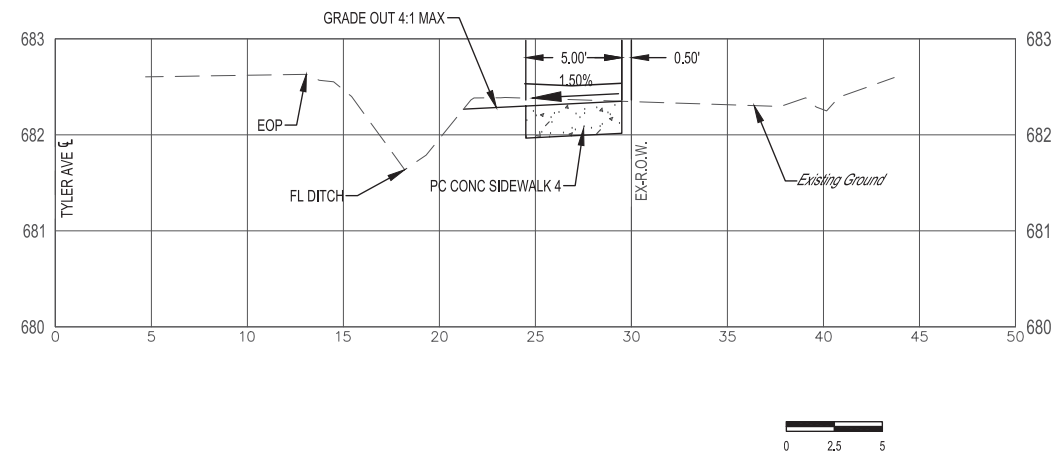
PAVEMENT (CONT'D)					
STATION	OFFSET	PORTLAND CEMENT CONCRETE DRIVEWAY PAVEMENT, 6 INCH	PORTLAND CEMENT CONCRETE SIDEWALK 4 INCH	PORTLAND CEMENT CONCRETE SIDEWALK 6 INCH	COMBINATION CONCRETE CURB AND GUTTER, TYPE B-6.24 (ABUTTING EXISTING PAVEMENT)
		42300200 SQ YD	42400100 SQ FT	42400300 SQ FT	60605100 FOOT
207+72.82 - 207+95.53	5.39 - 27.89 RT				35
207+74.75 - 208+71.06	7.46 - 25.56 RT		550		
207+81.67 - 207+90.67	22.37 - 27.19 LT				11
207+82.59 - 207+87.65	23.99 - 41.43 LT		85		
208+71.00 - 208+88.94	14.68 - 19.39 RT			89	
208+88.89 - 209+36.47	14.49 - 18.98 RT		238		
209+36.42 - 209+48.03	13.98 - 18.89 RT			58	
209+47.98 - 209+85.31	13.86 - 18.47 RT		187		
209+85.26 - 209+95.47	13.47 - 18.36 RT			51	
209+95.42 - 210+23.15	13.36 - 18.07 RT		138		
210+23.10 - 210+33.64	13.07 - 17.96 RT			52	
210+33.58 - 211+01.47	7.54 - 23.75 RT		391		
210+86.45 - 210+91.37	19.46 - 36.68 LT		79		
211+23.78 - 212+37.03	20.51 - 30.56 RT		584		
212+37.05 - 212+50.36	21.04 - 26.10 RT			67	
212+50.39 - 213+02.22	21.10 - 26.24 RT		259		
213+02.24 - 213+13.16	21.35 - 26.41 RT			55	
213+13.18 - 213+91.42	21.41 - 26.78 RT		387		
214+14.31 - 215+05.93	21.90 - 27.37 RT		487		
215+05.95 - 215+15.18	22.34 - 27.38 RT			46	
215+15.20 - 215+62.06	22.38 - 27.61 RT		234		
215+62.09 - 215+75.74	22.61 - 27.68 RT			68	
215+75.76 - 217+01.25	13.27 - 28.28 RT		621		
217+23.90 - 218+08.76	11.80 - 32.96 RT		497		
217+31.89 - 217+36.98	11.60 - 27.21 LT		69		
218+08.79 - 218+40.11	23.30 - 28.46 RT			157	
218+08.79 - 218+20.96	18.36 - 20.30 RT	7			
218+28.96 - 218+40.67	18.46 - 23.40 RT	6			
218+40.14 - 218+72.16	23.46 - 28.61 RT		160		
218+71.74 - 218+80.91	18.61 - 23.65 RT	5			
218+72.16 - 218+80.89	23.61 - 28.65 RT			44	
218+80.87 - 219+20.94	23.65 - 28.85 RT		200		
219+20.90 - 219+30.83	18.85 - 23.90 RT	5			
219+20.96 - 219+30.80	23.85 - 28.90 RT			49	
219+30.83 - 219+69.90	23.90 - 29.08 RT		185		
219+68.98 - 219+77.08	19.08 - 24.12 RT	5			
219+67.90 - 219+77.06	24.07 - 29.12 RT			46	
219+77.06 - 221+10.33	13.23 - 34.68 RT		744		
221+35.20 - 221+54.06	14.21 - 34.08 RT		162		
TOTALS		54	11599	1495	215

SCHEDULE OF QUANTITIES	SAFE ROUTES TO SCHOOL 24-0044-00-SW LITCHFIELD	MONTGOMERY COUNTY, ILLINOIS	FIELD BOOK 859, 861, 862, 863	DRAWN BY DB/JCS	CHECKED BY MJH	FILE LOCATION S:\2023\23280\DWG\23280-PE.DWG	PLOT DATE Friday, January 2, 2026 9:13:19 AM	ROUTE NO. 24-0044-00-SW	SECTION 24-0044-00-SW	COUNTY MONTGOMERY	ELEMS 93850	REVISION/ISSUED
SHEET # 6	OF 18	JOB # 23280										

STATE ST TYPICAL

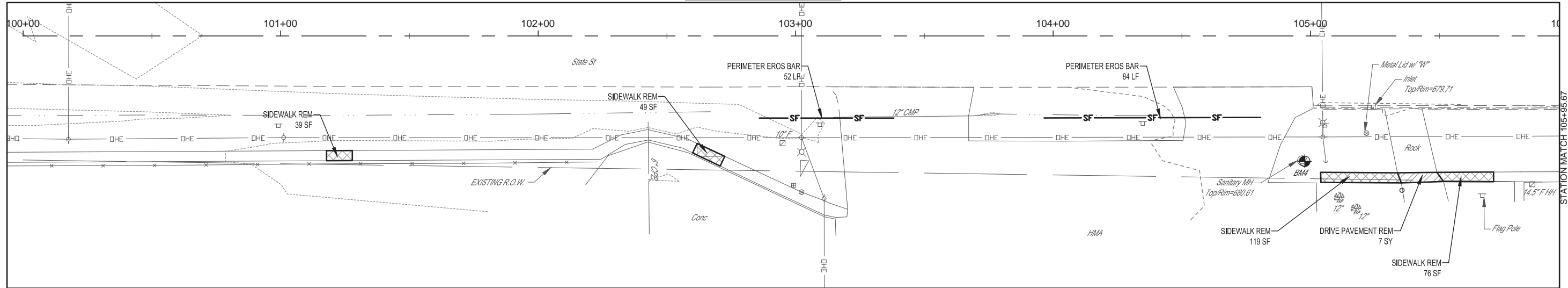


TYLER AVE TYPICAL

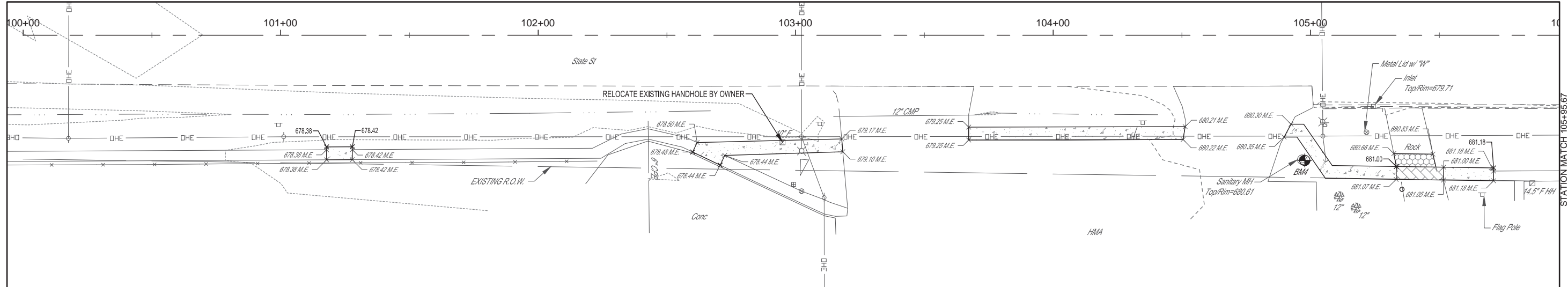


MILANO & GRUNLOH ENGINEERS, LLC 114 W. WASHINGTON AVE PO BOX 897 EFFINGHAM, IL 62401 Phone: (217) 347-7262 (800) 677-2714 Email: mgeengineers@mgeengineers.com Web: www.mgeengineers.com Design Firm #184-003108		FIELD BOOK 859, 861, 862, 863	DRAWN BY DB/JCS	SECTION 24-00044-00-SW	ROUTE NO.	COUNTY MONTGOMERY	BY DATE	REVISION/ISSUED
TYPICALS SAFE ROUTES TO SCHOOL 24-00044-00-SW LITCHFIELD MONTGOMERY COUNTY, ILLINOIS		CHECKED BY MJH	FILE LOCATION S:\23280\23280\DWG\23280-RFP.DWG	FED. ROAD DIST. NO. 6		ILLINOIS		
SHEET # 7 OF 18		PLOT DATE Friday, January 2, 2026 9:13:25 AM	JOB # 23280		PLOT NO. 93850			

REMOVAL PLAN

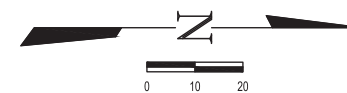


SIDEWALK PLAN



LEGEND

- PC CONC SIDEWALK 4
- PC CONC SIDEWALK 6
- PCC DRIVEWAY PAVT 6
- T-B6.24 CURB AND GUTTER
- PAVEMENT PATCHING (BY CITY)
- EXISTING SW REMOVAL
- DRIVE PAVEMENT REM
- CURB AND GUTTER REM
- DETECTABLE WARNING
- LANDING/TURNING SPACE
- TRANSITION PANEL

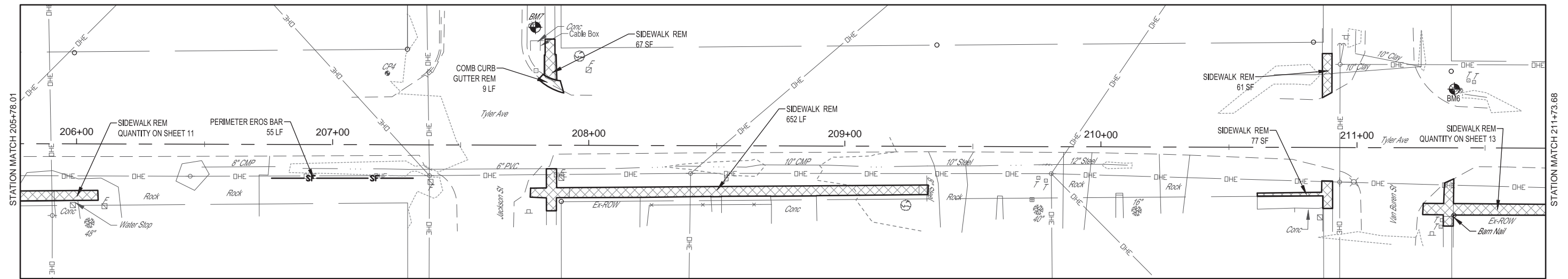


STATION MATCH 105+95.67

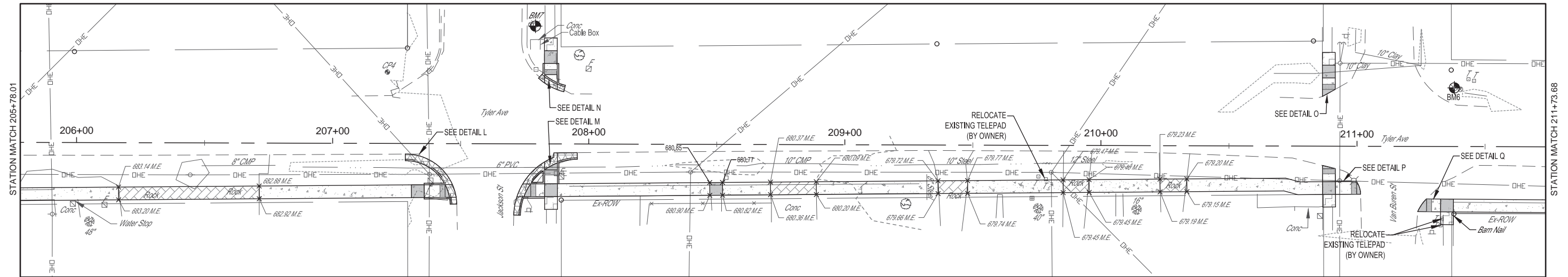
STATION MATCH 105+95.67

	REVISION	DATE	ISSUED	
COUNTY: MONTGOMERY SECTION: 24-0004-00-SW ROUTE NO.: FED. ROAD DIST. NO.: FED. AID PROJ. ICT.:				
FIELD BOOK: 858, 861, 862, 863 DRAWN BY: DR/JCS CHECKED BY: MJH FILE LOCATION: S:\2022\23280\ENGINEERING\ALC\DWG PLOT DATE: Friday, January 2, 2026 9:13:33 AM				
MILANO & GRUNLOH ENGINEERS, LLC 114 W. WASHINGTON AVE. PO BOX 897 EFFINGHAM, IL 62401 Phone: (217) 347-7262 (800) 677-2714 Email: mgen@mgengineers.com Web: www.mgenengineers.com Design Firm #194-003108				
PLAN SHEET SAFE ROUTES TO SCHOOL 24-0004-00-SW LITCHFIELD MONTGOMERY COUNTY, ILLINOIS				
SHEET # 9 OF 18 JOB # 23280				

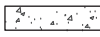

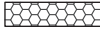








REMOVAL PLAN

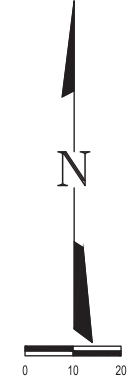


SIDEWALK PLAN



LEGEND

-  PC CONC SIDEWALK 4
-  PC CONC SIDEWALK 6
-  PCC DRIVEWAY PAVT 6
-  T-B6.24 CURB AND GUTTER
-  PAVEMENT PATCHING (BY CITY)
-  EXISTING SW REMOVAL
-  DRIVEWAY REMOVAL
-  CURB AND GUTTER REM
-  DETECTABLE WARNING
-  LANDING/TURNING SPACE
-  TRANSITION PANEL



STATION MATCH 205+78.01

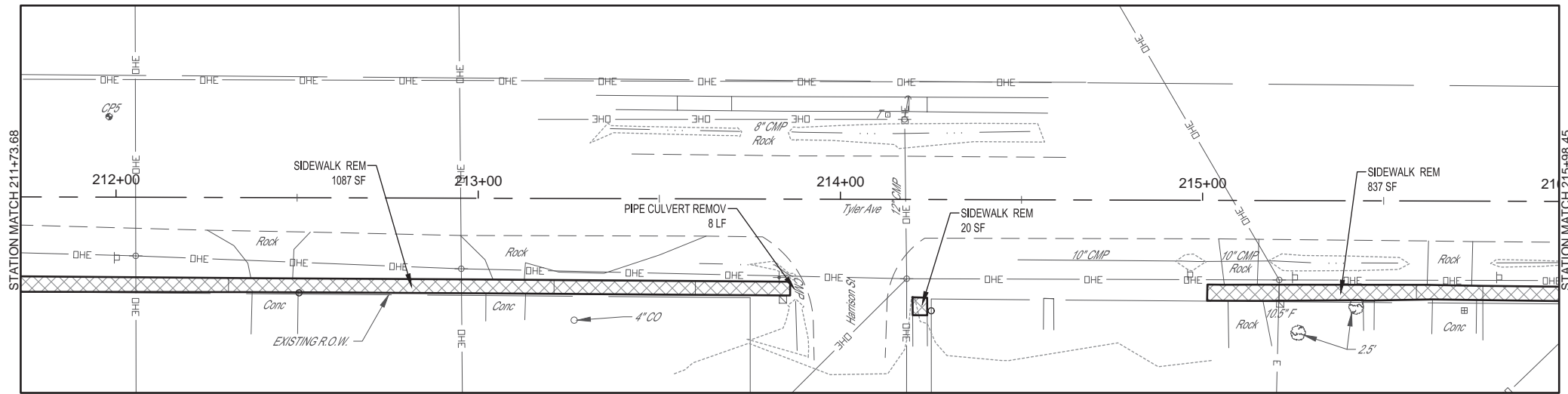
STATION MATCH 211+73.68

STATION MATCH 205+78.01

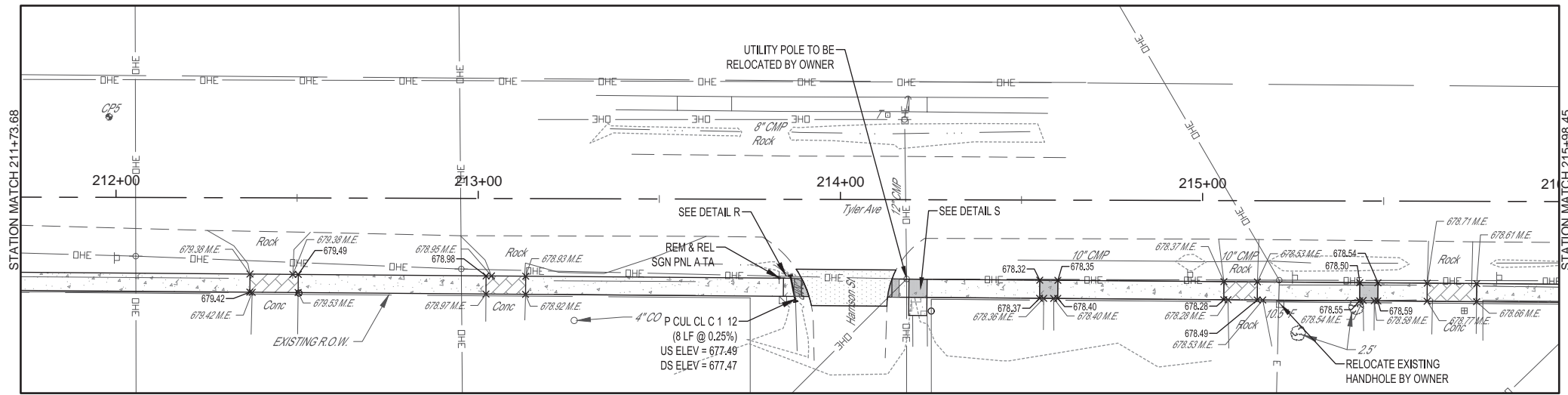
STATION MATCH 211+73.68

BY	DATE	REVISION/ISSUED
ROUTE NO.	SECTION	COUNTY
24-0044-00-SW	00-SW	MONTGOMERY
FILE LOCATION	FILE NO.	BLAND
S:\2023\23280\DESIGN\DRAWING	93850	93850
PLOT DATE	FIELD BOOK	DESIGNER
Friday, January 2, 2025 9:13:48 AM	859, 861, 862, 863	DR/JS
DRAWN BY	CHECKED BY	FILE LOCATION
		S:\2023\23280\DESIGN\DRAWING
MILANO & GRUNLOH ENGINEERS, LLC 114 W. WASHINGTON AVE. PO BOX 897 EFFINGHAM, IL 62401 Phone: (217) 347-7322 (800) 677-2714 Email: mgen@mgengineers.com Web: www.mgenengineers.com Design Firm #194-003108		
PLAN SHEET	SHEET #	MONTGOMERY COUNTY, ILLINOIS
SAFE ROUTES TO SCHOOL	13 OF 18	
24-0044-00-SW	JOB #	
LITCHFIELD	23280	












REMOVAL PLAN



SIDEWALK PLAN



LEGEND

-  PC CONC SIDEWALK 4
-  PC CONC SIDEWALK 6
-  PCC DRIVEWAY PAVT 6
-  T-B6.24 CURB AND GUTTER
-  PAVEMENT PATCHING (BY CITY)
-  EXISTING SW REMOVAL
-  DRIVEWAY REMOVAL
-  CURB AND GUTTER REM
-  DETECTABLE WARNING
-  LANDING/TURNING SPACE
-  TRANSITION PANEL



PLAN SHEET	MILANO & GRUNLOH ENGINEERS, LLC 114 W. WASHINGTON AVE PO BOX 897 EFFINGHAM, IL 62401 Phone: (217) 347-7262 (800) 677-2714 Email: mge@milanoengineers.com Web: www.milanoengineers.com Design Firm #164-003108
SHEET # 14 OF 18	FIELD BOOK 859, 861, 862, 863
JOB # 23280	DRAWN BY DR/JS
	CHECKED BY IMH
	FILE LOCATION S:\23280\23280\ENGINEERING\DRAWING
	PLOT DATE Friday, January 2, 2026 9:13:52 AM
	ROUTE NO.
	SECTION 24-0044-00-SW
	COUNTY MONTGOMERY
	BLANDS 93850
	REVISION ISSUED
	BY
	DATE

