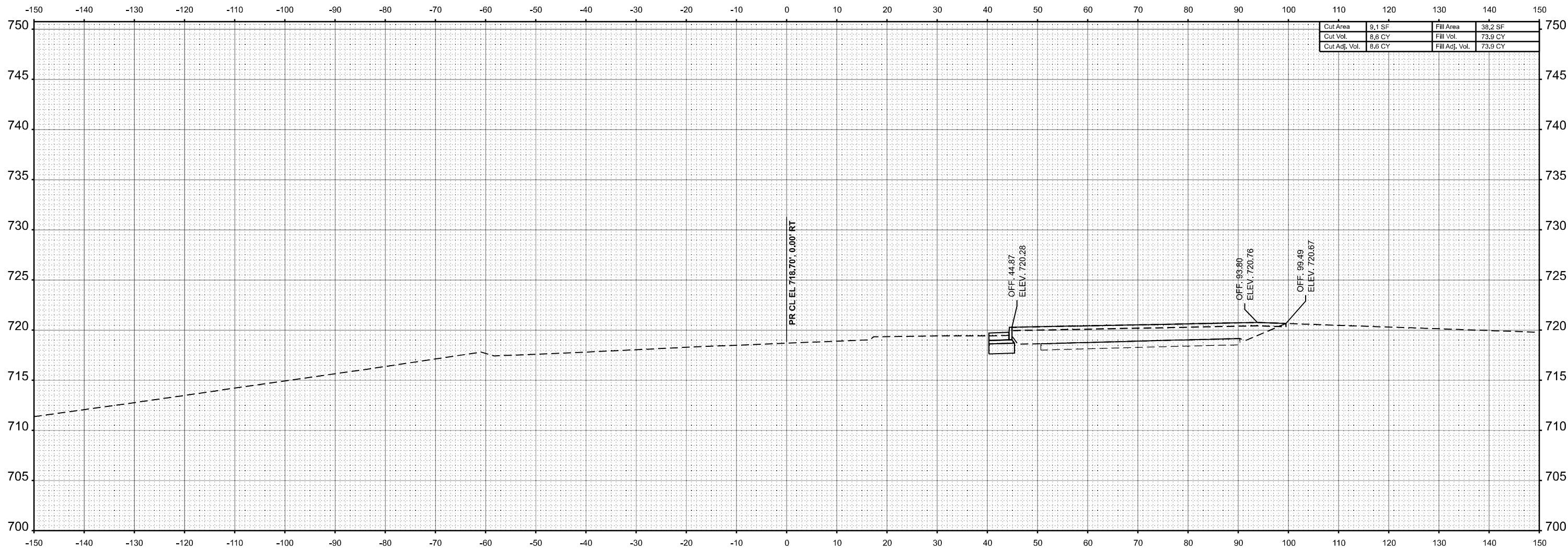


FINAL SURVEY	SURVEYED	BY	DATE
NOTE BOOK	PLOTTED		
NO.	AREAS CHECKED		

ORIGINAL SURVEY	SURVEYED	BY	DATE
NOTE BOOK	PLOTTED		
NO.	AREAS CHECKED		

MODEL: WB IL 16 - 119+00.00 (Sheet)  
 FILE NAME: C:\p\work\16\119+00\119+00-CrossSections-Stage3C.dgn



STA 119+00.00

USER NAME = kaleb.hirtzel	DESIGNED -	REVISED -
	DRAWN -	REVISED -
PLOT SCALE = 0.16666633' / in.	CHECKED -	REVISED -
PLOT DATE = 8/22/2024	DATE -	REVISED -

STATE OF ILLINOIS  
 DEPARTMENT OF TRANSPORTATION

CROSS-SECTIONS  
 STAGE 3C: WB IL 16

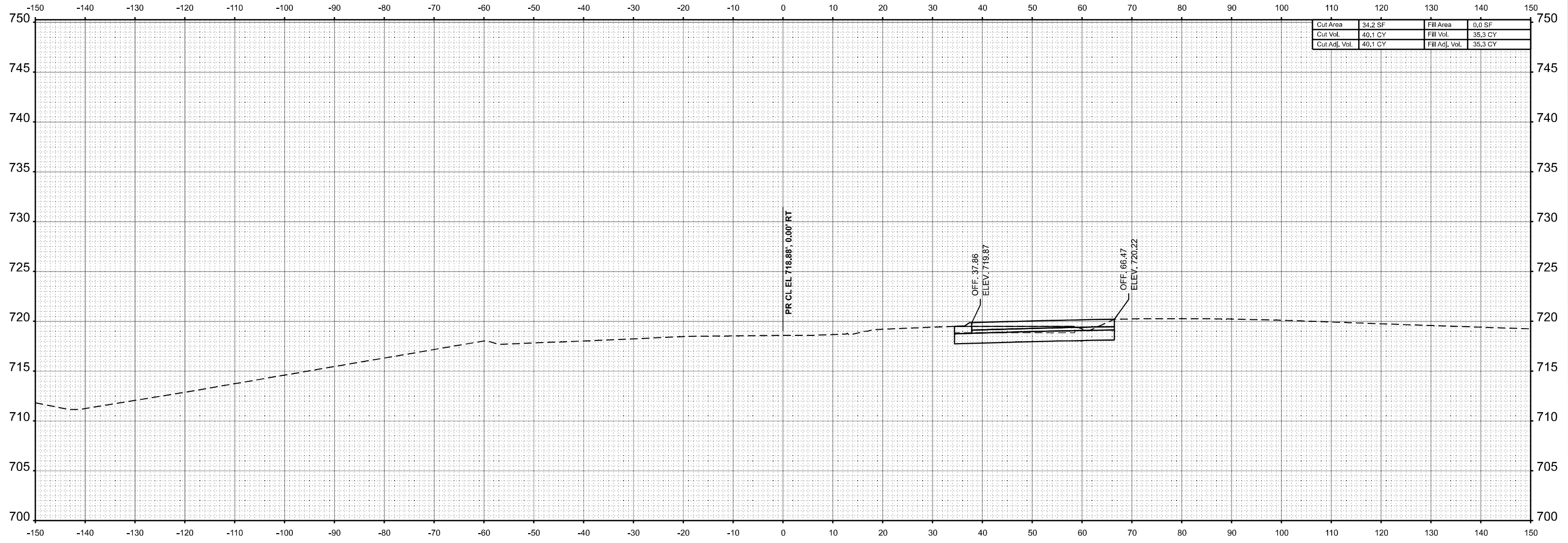
SCALE: 1"=10' SHEET 21 OF 24 SHEETS STA. 119+00.00 TO STA. 119+00.00

F.A.I. RTE.	SECTION	COUNTY	TOTAL SHEETS	SHEET NO.
57	(15-22HB-4)BR (15-22)R	COLES	1086	1001
				CONTRACT NO. 74435
ILLINOIS FED. AID PROJECT				

FINAL SURVEY	SURVEYED	BY	DATE
NOTE BOOK	PLOTTED		
NO.	TEMPLATE		
	AREAS CHECKED		

ORIGINAL SURVEY	SURVEYED	BY	DATE
NOTE BOOK	PLOTTED		
NO.	TEMPLATE		
	AREAS CHECKED		

MODEL: WB IL 16 - 119+50.00 (Sheet)  
FILE NAME: C:\p\work\16\119+50.00\119+50.00-CrossSections-Stage3C.dgn



Cut Area	34.2 SF	Fill Area	0.0 SF
Cut Vol.	40.1 CY	Fill Vol.	35.3 CY
Cut Adj. Vol.	40.1 CY	Fill Adj. Vol.	35.3 CY

**STA 119+50.00**

USER NAME = kaleb.hirtzel	DESIGNED -	REVISED -
	DRAWN -	REVISED -
PLOT SCALE = 0.16666633' / in.	CHECKED -	REVISED -
PLOT DATE = 8/22/2024	DATE -	REVISED -

**STATE OF ILLINOIS  
DEPARTMENT OF TRANSPORTATION**

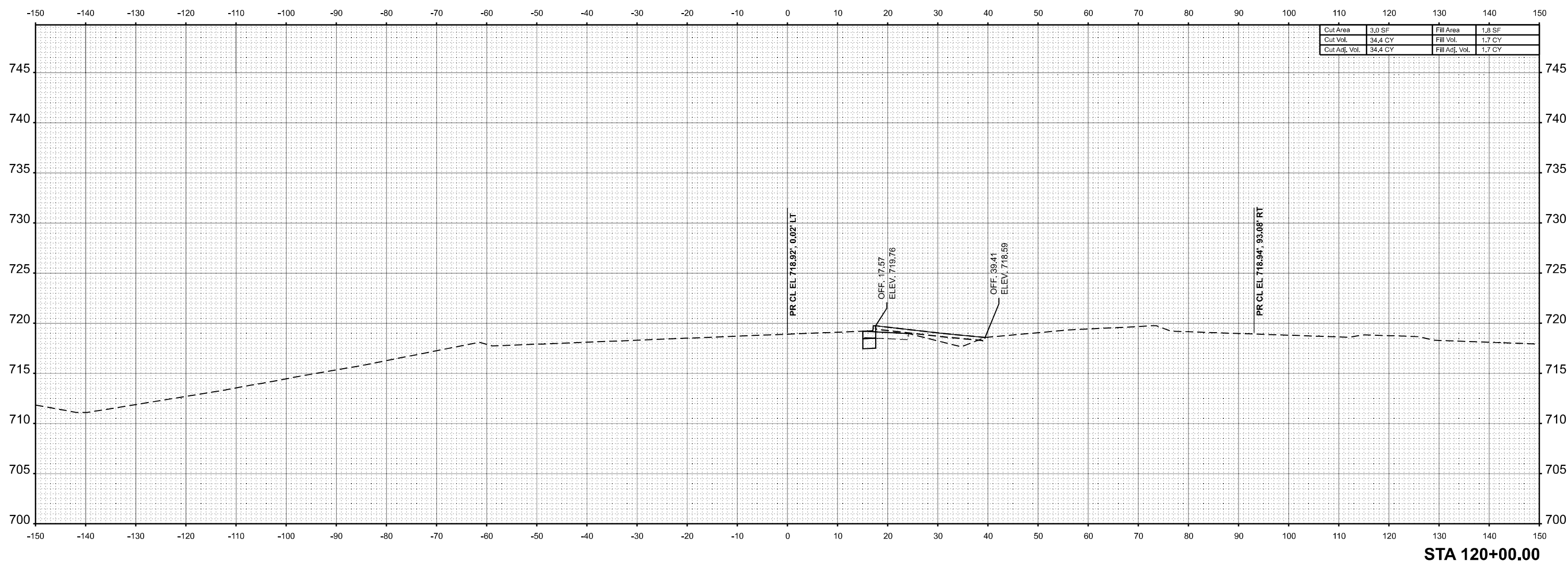
<b>CROSS-SECTIONS  STAGE 3C: WB IL 16</b>			
SCALE: 1"=10'	SHEET 22	OF 24 SHEETS	STA. 119+50.00 TO STA. 119+50.00

F.A.I RTE.	SECTION	COUNTY	TOTAL SHEETS	SHEET NO.
57	(15-22HB-4)BR (15-22)R	COLES	1086	1002
				CONTRACT NO. 74435
				ILLINOIS FED. AID PROJECT

FINAL SURVEY	SURVEYED	BY	DATE
NOTE BOOK	PLOTTED		
NO.	TEMPLATE		
	AREAS CHECKED		

ORIGINAL SURVEY	SURVEYED	BY	DATE
NOTE BOOK	PLOTTED		
NO.	TEMPLATE		
	AREAS CHECKED		

MODEL: WB IL 16 - 120+00.00 (Sheet)  
 FILE NAME: C:\p\work\hartzel\120+00\120+00-CrossSections-Stage3C.dgn



USER NAME = kaleb.hirtzel	DESIGNED -	REVISED -
	DRAWN -	REVISED -
PLOT SCALE = 0.16666833' / in.	CHECKED -	REVISED -
PLOT DATE = 8/22/2024	DATE -	REVISED -

**STATE OF ILLINOIS  
DEPARTMENT OF TRANSPORTATION**

<b>CROSS-SECTIONS STAGE 3C: WB IL 16</b>			
SCALE: 1"=10'	SHEET 23	OF 24 SHEETS	STA. 120+00.00 TO STA. 120+00.00

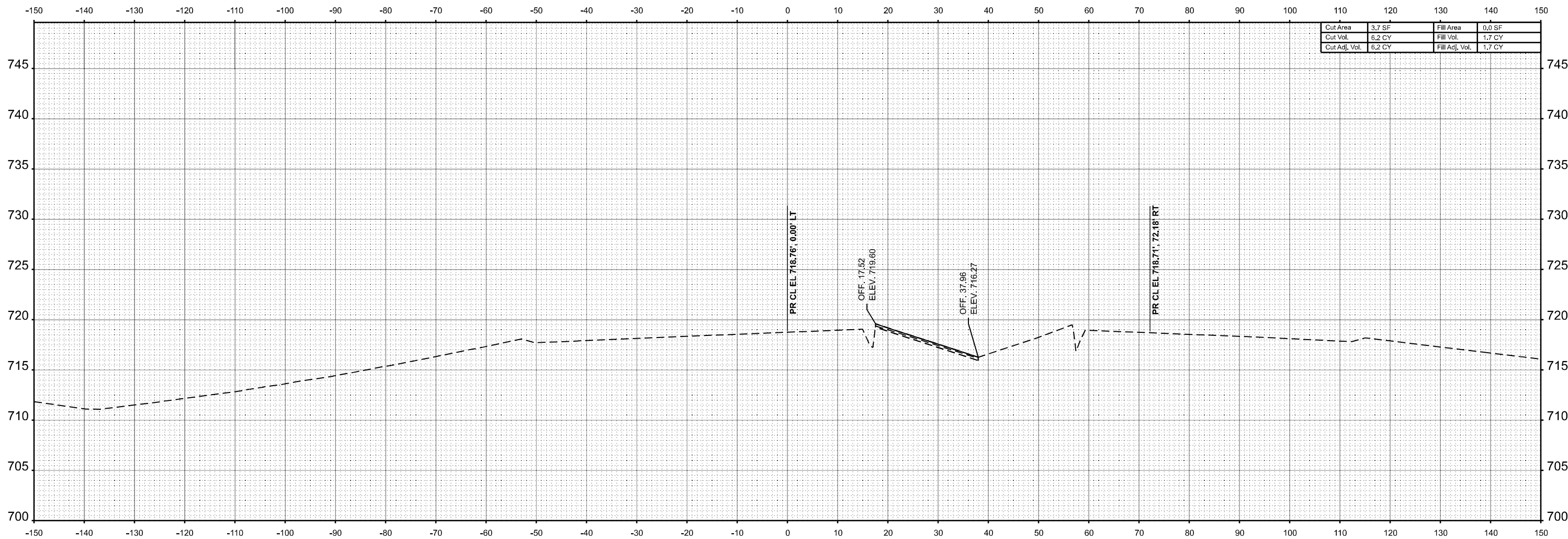
F.A.I RTE.	SECTION	COUNTY	TOTAL SHEETS	SHEET NO.
57	(15-22HB-4)BR (15-22)R	COLES	1086	1003
				CONTRACT NO. 74435
ILLINOIS FED. AID PROJECT				

**STA 120+00.00**

FINAL SURVEY	SURVEYED	BY	DATE
NOTE BOOK	PLOTTED		
NO.	TEMPLATE		
	AREAS CHECKED		

ORIGINAL SURVEY	SURVEYED	BY	DATE
NOTE BOOK	PLOTTED		
NO.	TEMPLATE		
	AREAS CHECKED		

MODEL: WB IL 16 - 120+50.00 (Sheet)  
FILE NAME: c:\p\work\160101\16120+50.00\16120+50.00-CrossSections-Stage3C.dgn



STA 120+50.00

USER NAME = kaleb.hirtzel	DESIGNED -	REVISED -
	DRAWN -	REVISED -
PLOT SCALE = 0.16666833' / in.	CHECKED -	REVISED -
PLOT DATE = 8/22/2024	DATE -	REVISED -

STATE OF ILLINOIS  
DEPARTMENT OF TRANSPORTATION

CROSS-SECTIONS  
STAGE 3C: WB IL 16

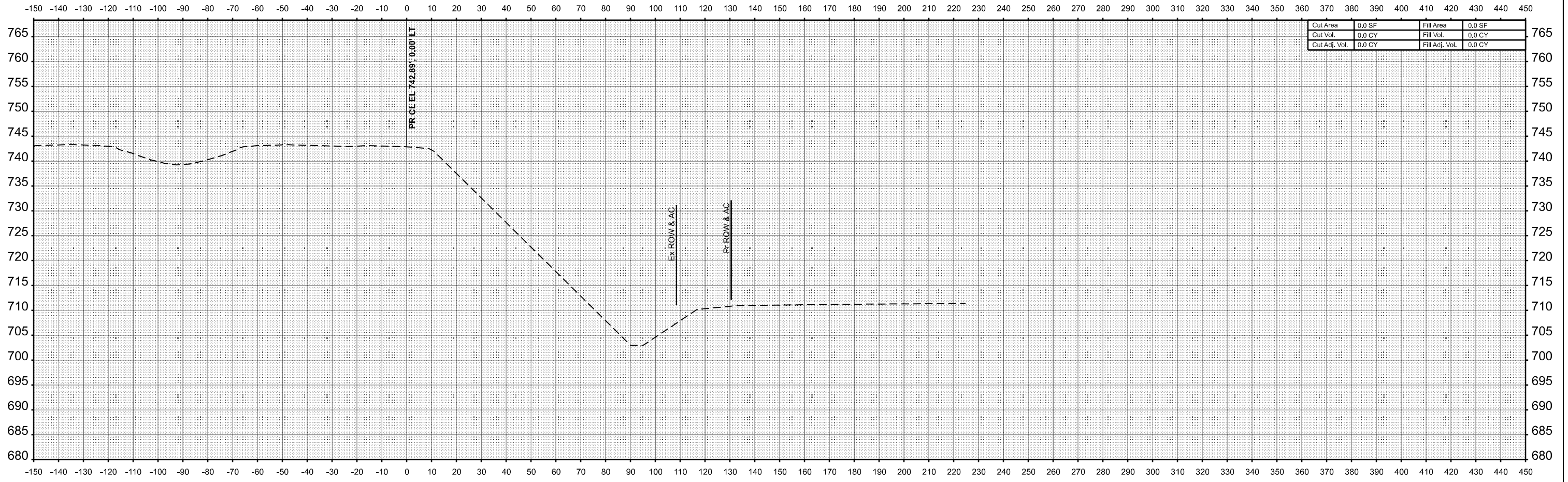
SCALE: 1"=10' SHEET 24 OF 24 SHEETS STA. 120+50.00 TO STA. 120+50.00

F.A.I. RTE.	SECTION	COUNTY	TOTAL SHEETS	SHEET NO.
57	(15-22HB-4)BR (15-22)R	COLES	1086	1004
CONTRACT NO. 74435				
ILLINOIS FED. AID PROJECT				

FINAL SURVEY	SURVEYED	BY	DATE
NOTE BOOK	PLOTTED		
NO.	TEMPLATE		
	AREAS CHECKED		

ORIGINAL SURVEY	SURVEYED	BY	DATE
NOTE BOOK	PLOTTED		
NO.	TEMPLATE		
	AREAS CHECKED		

MODEL: RAMPAS-SOFF - 2006+50.00 (Sheet)  
FILE NAME: C:\p\work\road\11\12\12\065282\074435-Sub-Cross-Sections-Stage3E.dgn



Cut Area	0.0 SF	Fill Area	0.0 SF
Cut Vol.	0.0 CY	Fill Vol.	0.0 CY
Cut Adj. Vol.	0.0 CY	Fill Adj. Vol.	0.0 CY

STA 2006+50.00

USER NAME = kaleb.hirtzel	DESIGNED -	REVISED -
	DRAWN -	REVISED -
PLOT SCALE = 0.16666833' / in.	CHECKED -	REVISED -
PLOT DATE = 8/22/2024	DATE -	REVISED -

**STATE OF ILLINOIS  
DEPARTMENT OF TRANSPORTATION**

**CROSS-SECTIONS  
STAGE 3E: PR RAMP A**

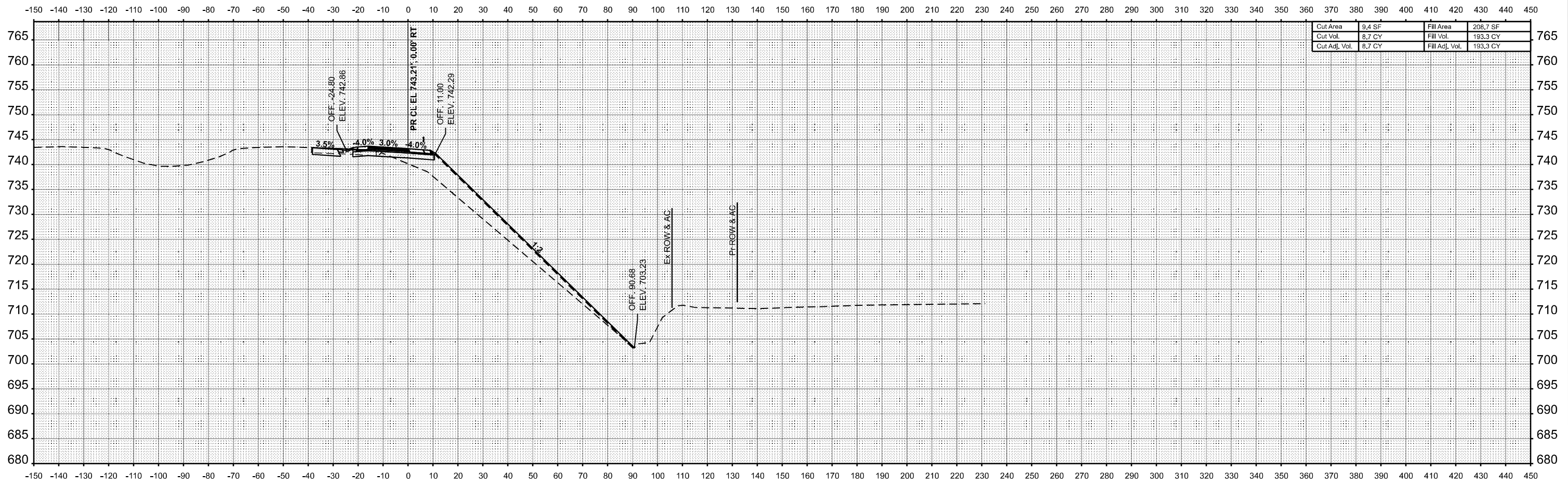
SCALE: 1"=20' SHEET 1 OF 50 SHEETS STA. 2006+50.00 TO STA. 2006+50.00

F.A.I RTE.	SECTION	COUNTY	TOTAL SHEETS	SHEET NO.
57	(15-22HB-4)BR (15-22)R	COLES	1086	1005
			CONTRACT NO. 74435	
ILLINOIS FED. AID PROJECT				

FINAL SURVEY NO.	SURVEYED PLOTTED AREAS CHECKED	BY	DATE

ORIGINAL SURVEY NO.	SURVEYED PLOTTED AREAS CHECKED	BY	DATE

MODEL: RAMPAS-OFF - 2007+00.00 (Sheet)  
 FILE NAME: C:\p\work\road\m\1z\2d\065282\074435-Sub-Cross-Sections-Stage3E.dgn



STA 2007+00.00

USER NAME = kaleb.hirtzel	DESIGNED -	REVISED -
PLOT SCALE = 0.16666633 / in.	DRAWN -	REVISED -
PLOT DATE = 8/22/2024	CHECKED -	REVISED -
	DATE -	REVISED -

**STATE OF ILLINOIS  
DEPARTMENT OF TRANSPORTATION**

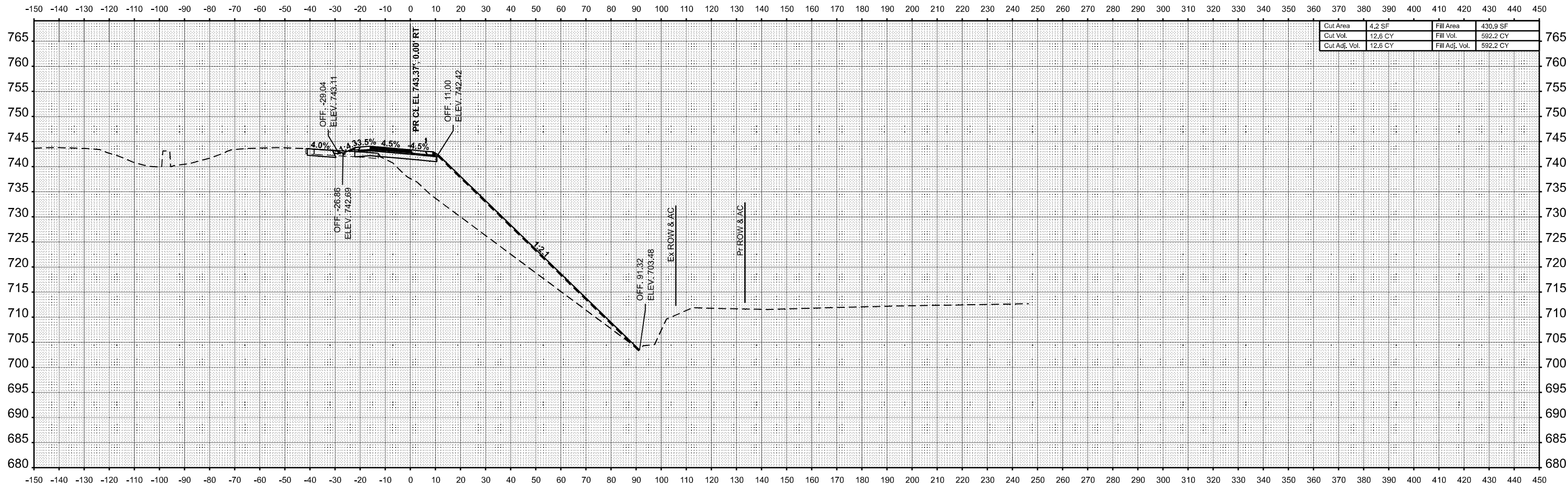
<b>CROSS-SECTIONS STAGE 3E: PR RAMP A</b>			
SCALE: 1"=20'	SHEET 2	OF 50 SHEETS	STA. 2007+00.00 TO STA. 2007+00.00

F.A.I RTE.	SECTION	COUNTY	TOTAL SHEETS	SHEET NO.
57	(15-22HB-4)BR (15-22)R	COLES	1086	1006
CONTRACT NO. 74435				
ILLINOIS FED. AID PROJECT				

FINAL SURVEY NO.	SURVEYED PLOTTED AREAS CHECKED	BY	DATE

ORIGINAL SURVEY NO.	SURVEYED PLOTTED AREAS CHECKED	BY	DATE

MODEL: RAMPAS-SOFF - 2007+50.00 (Sheet)  
 FILE NAME: C:\p\work\road\in\zard\065252\074435-Sub-Cross-Sections-Stage3E.dgn



Cut Area	4.2 SF	Fill Area	430.9 SF
Cut Vol.	12.6 CY	Fill Vol.	592.2 CY
Cut Adj. Vol.	12.6 CY	Fill Adj. Vol.	592.2 CY

STA 2007+50.00

USER NAME = kaleb.hirtzel	DESIGNED -	REVISED -
	DRAWN -	REVISED -
PLOT SCALE = 0.16666833' / in.	CHECKED -	REVISED -
PLOT DATE = 8/22/2024	DATE -	REVISED -

STATE OF ILLINOIS  
 DEPARTMENT OF TRANSPORTATION

CROSS-SECTIONS  
 STAGE 3E: PR RAMP A

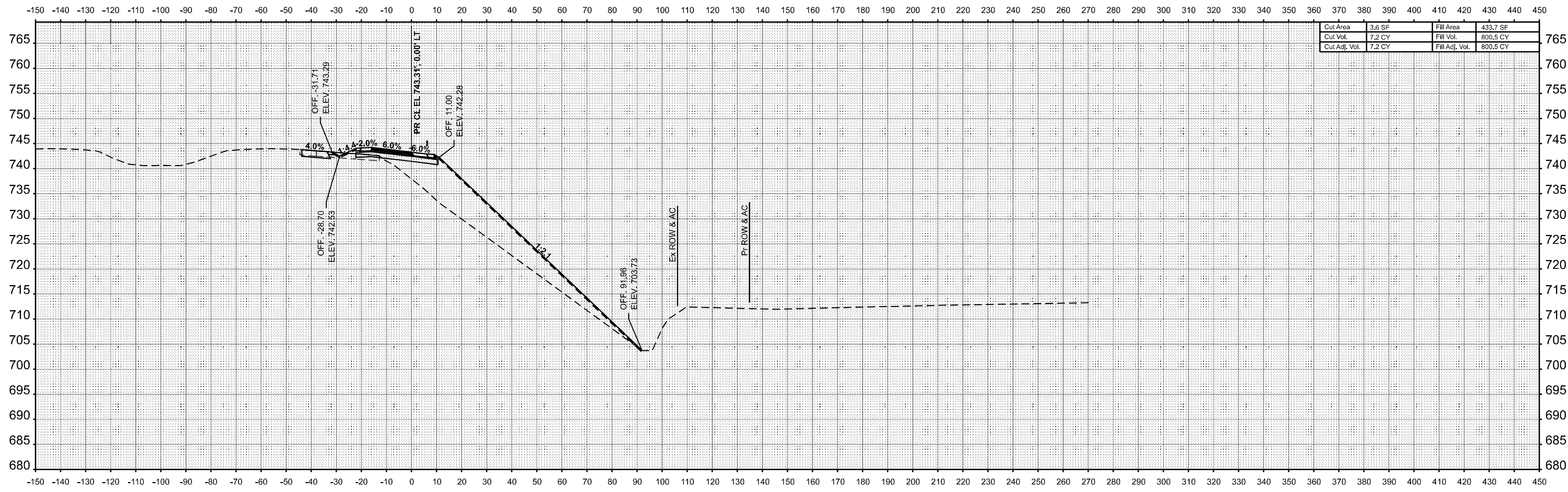
SCALE: 1"=20' SHEET 3 OF 50 SHEETS STA. 2007+50.00 TO STA. 2007+50.00

F.A.I RTE.	SECTION	COUNTY	TOTAL SHEETS	SHEET NO.
57	(15-22HB-4)BR (15-22)R	COLES	1086	1007
				CONTRACT NO. 74435
ILLINOIS FED. AID PROJECT				

FINAL SURVEY NO.	SURVEYED PLOTTED AREAS CHECKED	BY	DATE

ORIGINAL SURVEY NO.	SURVEYED PLOTTED AREAS CHECKED	BY	DATE

MODEL: RAMPAS-SOFF - 2008+00.00 (Sheet)  
FILE NAME: C:\p\work\road\11\22\1085282\074435-Sub-Cross-Sections-Stage3E.dgn



Cut Area	3.6 SF	Fill Area	433.7 SF
Cut Vol.	7.2 CY	Fill Vol.	800.5 CY
Cut Adj. Vol.	7.2 CY	Fill Adj. Vol.	800.5 CY

**STA 2008+00.00**

USER NAME = kaleb.hirtzel	DESIGNED -	REVISED -
PLOT SCALE = 0.16666833' / in.	DRAWN -	REVISED -
PLOT DATE = 8/22/2024	CHECKED -	REVISED -
	DATE -	REVISED -

**STATE OF ILLINOIS  
DEPARTMENT OF TRANSPORTATION**

**CROSS-SECTIONS  
STAGE 3E: PR RAMP A**

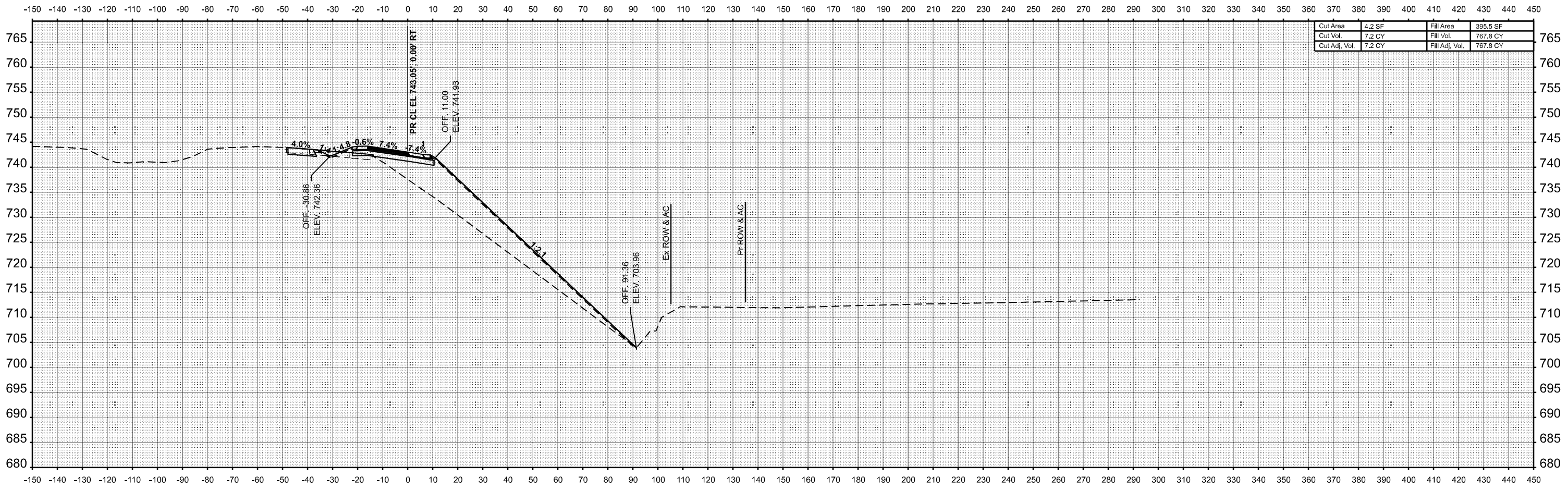
SCALE: 1"=20'      SHEET 4      OF 50 SHEETS      STA. 2008+00.00      TO STA. 2008+00.00

F.A.I. RTE.	SECTION	COUNTY	TOTAL SHEETS	SHEET NO.
57	(15-22HB-4)BR (15-22)R	COLES	1086	1008
CONTRACT NO. 74435				
ILLINOIS FED. AID PROJECT				

FINAL SURVEY NOTE BOOK NO.	SURVEYED PLOTTED AREAS CHECKED	BY	DATE

ORIGINAL SURVEY NOTE BOOK NO.	SURVEYED PLOTTED AREAS CHECKED	BY	DATE

MODEL: RAMPAS-OFF - 2008+50.00 (Sheet) [1/1]  
 FILE NAME: C:\p\work\road\112121\112121\085252\074435-Sub-Cross-Sections-Stage3E.dgn



**STA 2008+50.00**

USER NAME = kaleb.hirtzel	DESIGNED -	REVISED -
PLOT SCALE = 0.16666633' / in.	DRAWN -	REVISED -
PLOT DATE = 8/22/2024	CHECKED -	REVISED -
	DATE -	REVISED -

**STATE OF ILLINOIS  
DEPARTMENT OF TRANSPORTATION**

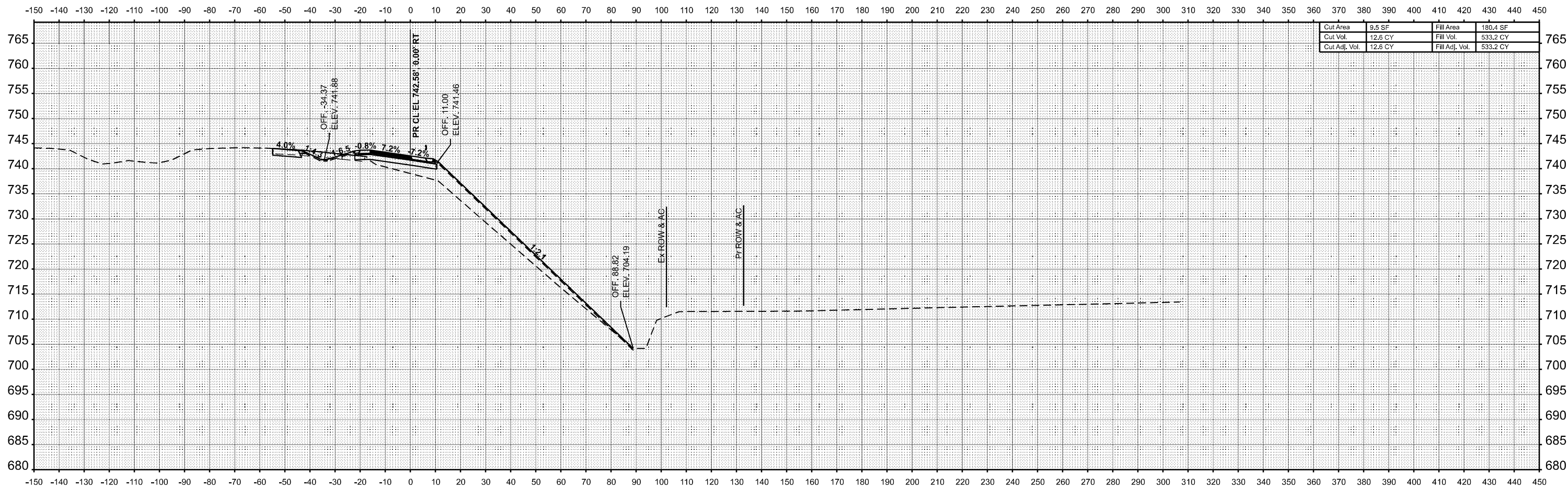
<b>CROSS-SECTIONS STAGE 3E: PR RAMP A</b>			
SCALE: 1"=20'	SHEET 5	OF 50 SHEETS	STA. 2008+50.00 TO STA. 2008+50.00

F.A.I RTE.	SECTION	COUNTY	TOTAL SHEETS	SHEET NO.
57	(15-22HB-4)BR (15-22)R	COLES	1086	1009
CONTRACT NO. 74435				
ILLINOIS FED. AID PROJECT				

FINAL SURVEY NO.	SURVEYED PLOTTED AREAS CHECKED	BY	DATE

ORIGINAL SURVEY NO.	SURVEYED PLOTTED AREAS CHECKED	BY	DATE

MODEL: RAMPAS-SOFF - 2009+00.00 (Sheet)  
 FILE NAME: C:\p\work\road\11\12\1065282\074435-Sub-Cross-Sections-Stage3E.dgn



Cut Area	8.5 SF	Fill Area	180.4 SF
Cut Vol.	12.6 CY	Fill Vol.	533.2 CY
Cut Adj. Vol.	12.6 CY	Fill Adj. Vol.	533.2 CY

STA 2009+00.00

USER NAME = kaleb.hirtzel	DESIGNED -	REVISED -
	DRAWN -	REVISED -
PLOT SCALE = 0.16666833' / in.	CHECKED -	REVISED -
PLOT DATE = 8/22/2024	DATE -	REVISED -

STATE OF ILLINOIS  
 DEPARTMENT OF TRANSPORTATION

CROSS-SECTIONS  
 STAGE 3E: PR RAMP A

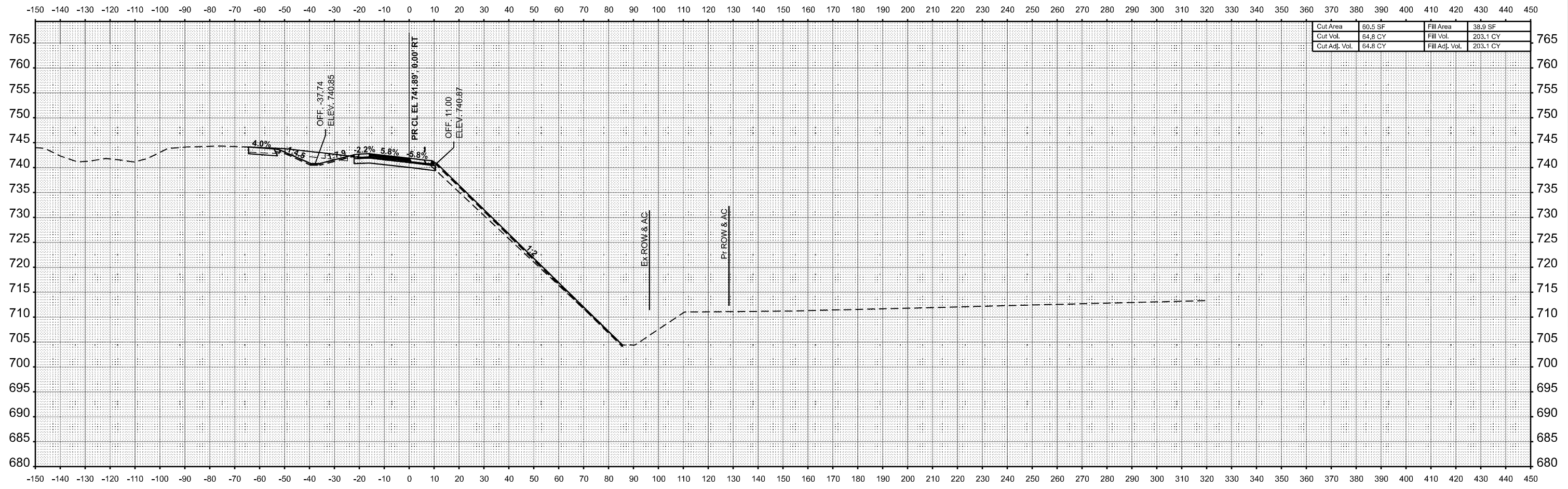
SCALE: 1"=20' SHEET 6 OF 50 SHEETS STA. 2009+00.00 TO STA. 2009+00.00

F.A.I RTE.	SECTION	COUNTY	TOTAL SHEETS	SHEET NO.
57	(15-22HB-4)BR (15-22)R	COLES	1086	1010
				CONTRACT NO. 74435
ILLINOIS FED. AID PROJECT				

FINAL SURVEY NO.	SURVEYED PLOTTED AREAS CHECKED	BY	DATE

ORIGINAL SURVEY NO.	SURVEYED PLOTTED AREAS CHECKED	BY	DATE

MODEL: RAMPAS-SOFF - 2009+50.00 (Sheet)  
 FILE NAME: G:\p\work\road\11\22\1085282\074435-Sub-Cross-Sections-Stage3E.dgn



Cut Area	60.5 SF	Fill Area	38.9 SF
Cut Vol.	64.8 CY	Fill Vol.	203.1 CY
Cut Adj. Vol.	64.8 CY	Fill Adj. Vol.	203.1 CY

STA 2009+50.00

USER NAME = kaleb.hirtzel	DESIGNED -	REVISED -
	DRAWN -	REVISED -
PLOT SCALE = 0.16666833' / in.	CHECKED -	REVISED -
PLOT DATE = 8/22/2024	DATE -	REVISED -

**STATE OF ILLINOIS  
 DEPARTMENT OF TRANSPORTATION**

**CROSS-SECTIONS  
 STAGE 3E: PR RAMP A**

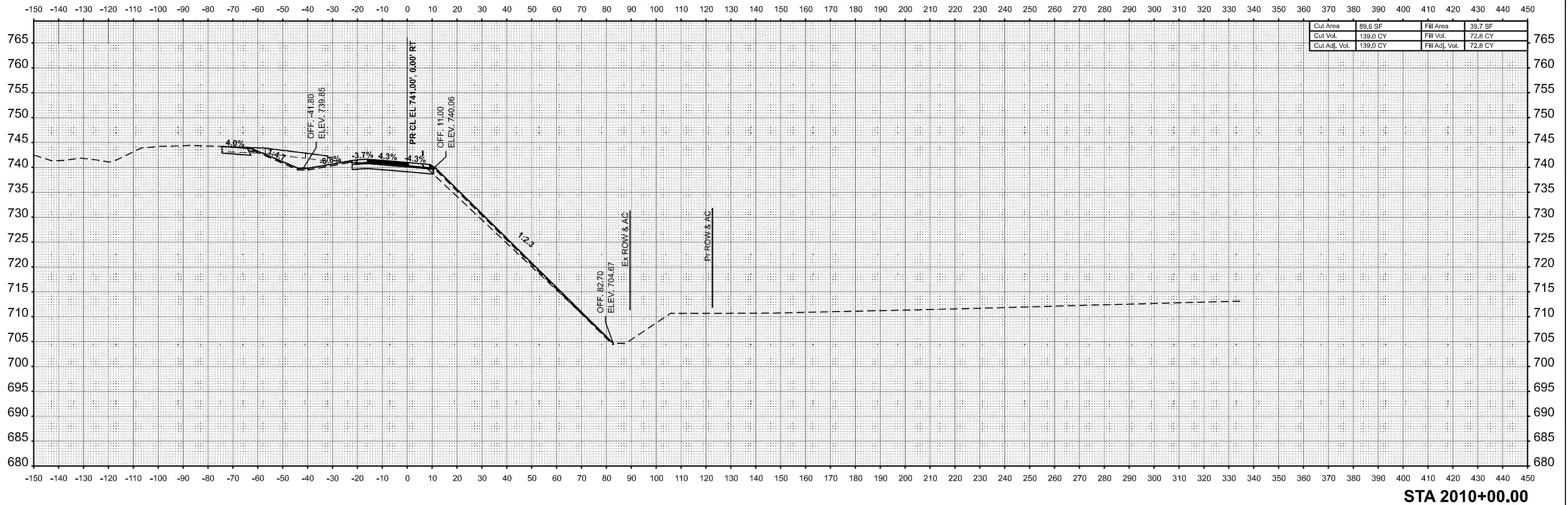
SCALE: 1"=20' SHEET 7 OF 50 SHEETS STA. 2009+50.00 TO STA. 2009+50.00

F.A.I RTE.	SECTION	COUNTY	TOTAL SHEETS	SHEET NO.
57	(15-22HB-4)BR (15-22)R	COLES	1086	1011
				CONTRACT NO. 74435
				ILLINOIS FED. AID PROJECT

FINAL SURVEY	SURVEYED	BY	DATE
NOTE BOOK	PLOTTED		
NO.	AREAS CHECKED		

ORIGINAL SURVEY	SURVEYED	BY	DATE
NOTE BOOK	PLOTTED		
NO.	AREAS CHECKED		

MODEL: RAMPAS-SOFF - 2010+00.00 (Sheet)  
 FILE NAME: C:\p\work\road\in\zard\065282\074435-Sub-Cross-Sections-Stage3E.dgn



STA 2010+00.00

USER NAME = kaleb.hirtzel	DESIGNED -	REVISED -
	DRAWN -	REVISED -
PLOT SCALE = 0.16666833' / in.	CHECKED -	REVISED -
PLOT DATE = 8/22/2024	DATE -	REVISED -

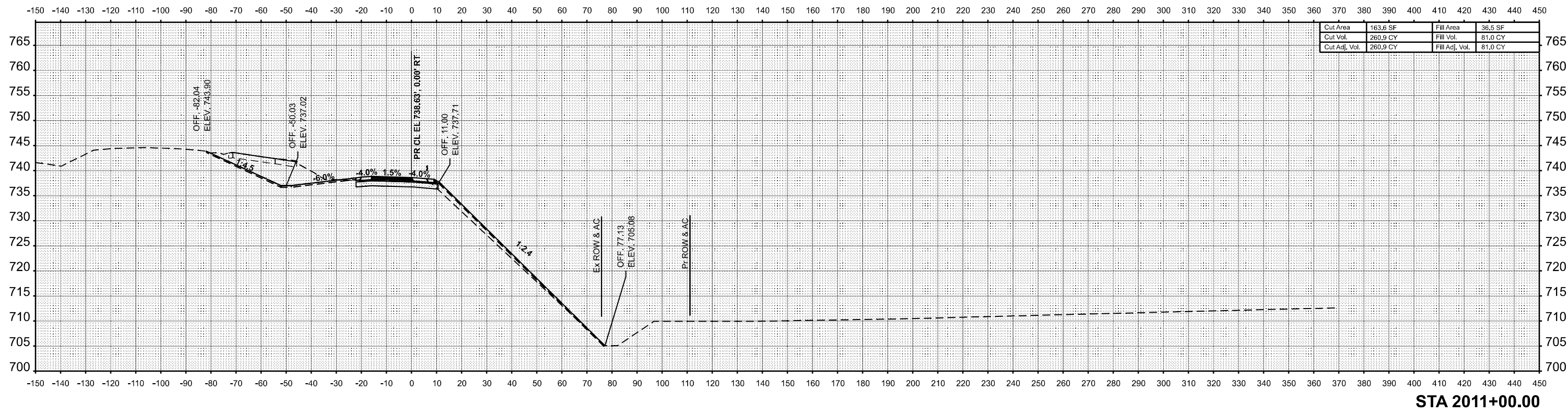
STATE OF ILLINOIS  
 DEPARTMENT OF TRANSPORTATION

CROSS-SECTIONS  
 STAGE 3E: PR RAMP A

SCALE: 1"=20' SHEET 8 OF 50 SHEETS STA. 2010+00.00 TO STA. 2010+00.00

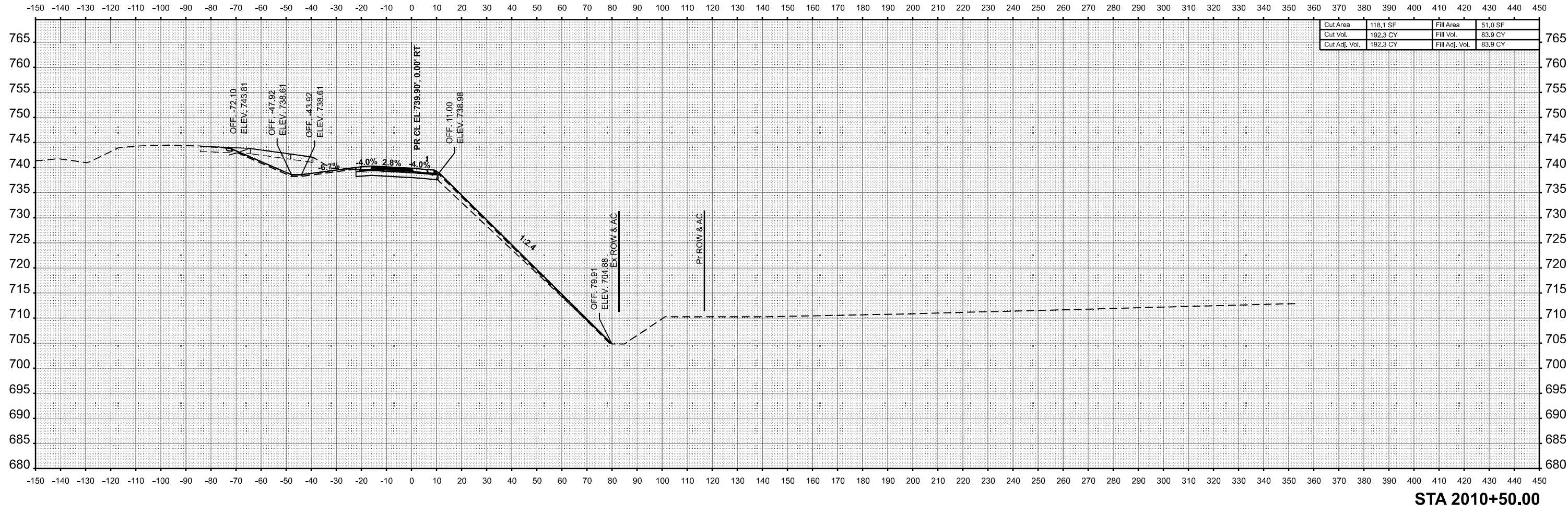
F.A.I RTE.	SECTION	COUNTY	TOTAL SHEETS	SHEET NO.
57	(15-22HB-4)BR (15-22)R	COLES	1086	1012
				CONTRACT NO. 74435
ILLINOIS FED. AID PROJECT				

DATE	
BY	
SURVEYED	
PLOTTED	
TEMPLATE	
AREAS CHECKED	
NO.	
NOTE BOOK	
NO.	
AREAS CHECKED	



Cut Area	163.6 SF	Fill Area	36.5 SF
Cut Vol.	260.9 CY	Fill Vol.	81.0 CY
Cut Adj. Vol.	260.9 CY	Fill Adj. Vol.	81.0 CY

DATE	
BY	
SURVEYED	
PLOTTED	
TEMPLATE	
AREAS CHECKED	
NO.	
NOTE BOOK	
NO.	
AREAS CHECKED	



Cut Area	118.1 SF	Fill Area	51.0 SF
Cut Vol.	192.3 CY	Fill Vol.	83.9 CY
Cut Adj. Vol.	192.3 CY	Fill Adj. Vol.	83.9 CY

MODEL: RAMPAS-SOFF - 2010+50.00 (Sheet)  
 FILE NAME: C:\p\work\road\11z\2010522\074435-Sub-CrossSections-Stage3E.dgn

USER NAME = kaleb.hirtzel	DESIGNED -	REVISED -
	DRAWN -	REVISED -
PLOT SCALE = 0.16666633' / in.	CHECKED -	REVISED -
PLOT DATE = 8/22/2024	DATE -	REVISED -

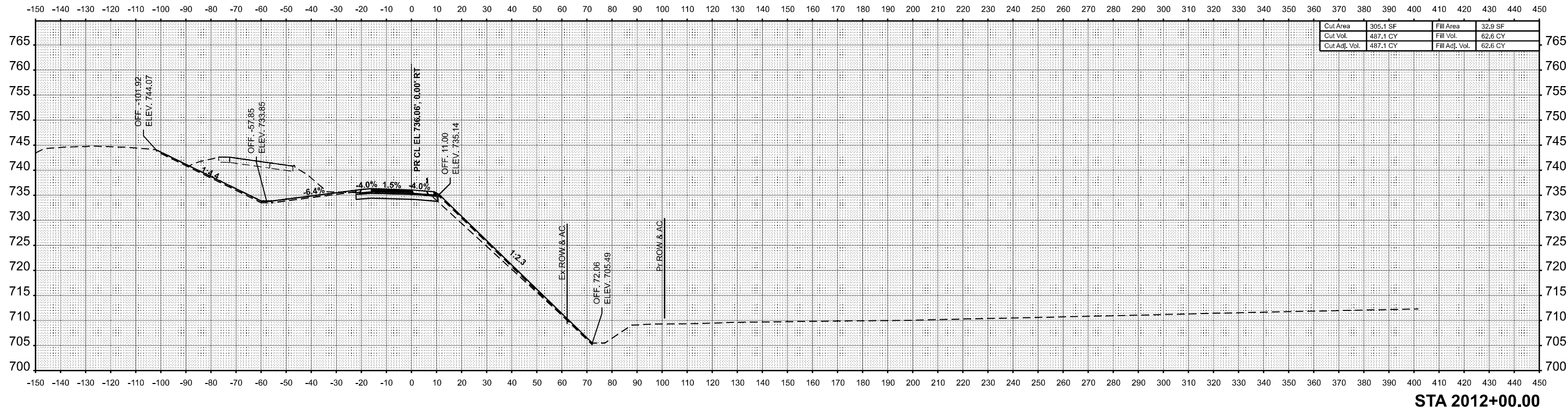
STATE OF ILLINOIS  
 DEPARTMENT OF TRANSPORTATION

CROSS-SECTIONS  
 STAGE 3E: PR RAMP A

SCALE: 1"=20' SHEET 9 OF 50 SHEETS STA. 2010+50.00 TO STA. 2011+00.00

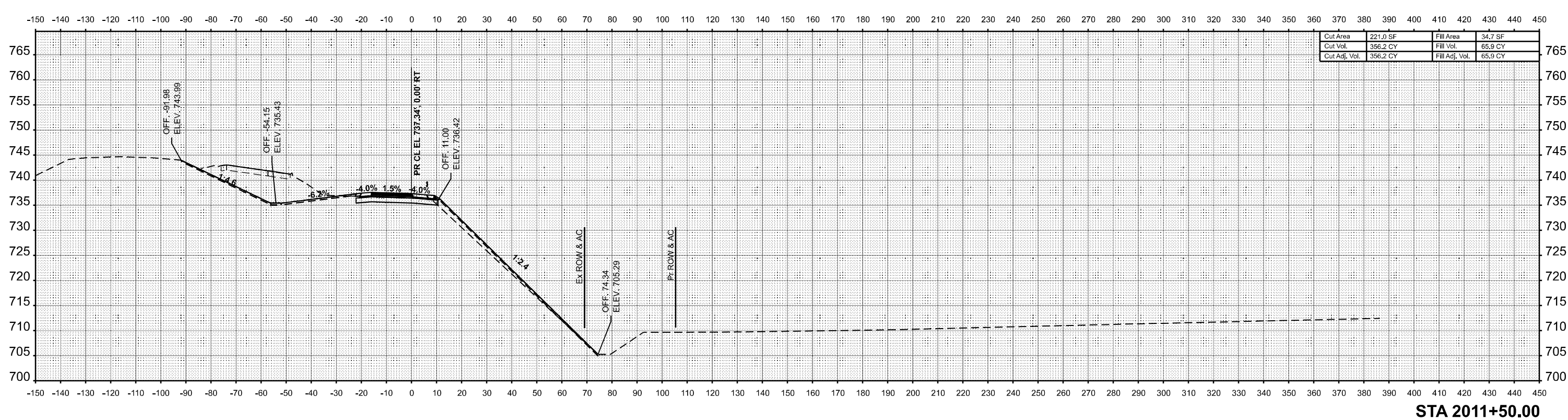
F.A.I RTE.	SECTION	COUNTY	TOTAL SHEETS	SHEET NO.
57	(15-22HB-4)BR (15-22)R	COLES	1086	1013
				CONTRACT NO. 74435
ILLINOIS FED. AID PROJECT				

DATE	
BY	
SURVEYED	
PLOTTED	
TEMPLATE	
AREAS CHECKED	
NO.	



STA 2012+00.00

DATE	
BY	
SURVEYED	
PLOTTED	
TEMPLATE	
AREAS CHECKED	
NO.	



STA 2011+50.00

MODEL: RAMPAS-SOFF - 2011+50.00 (Sheet)  
 FILE NAME: C:\p\work\road\11z\2011+50.00\Sheet-CrossSections-Stage3E.dgn

USER NAME = kaleb.hirtzel	DESIGNED -	REVISED -
	DRAWN -	REVISED -
PLOT SCALE = 0.16666833' / in.	CHECKED -	REVISED -
PLOT DATE = 8/22/2024	DATE -	REVISED -

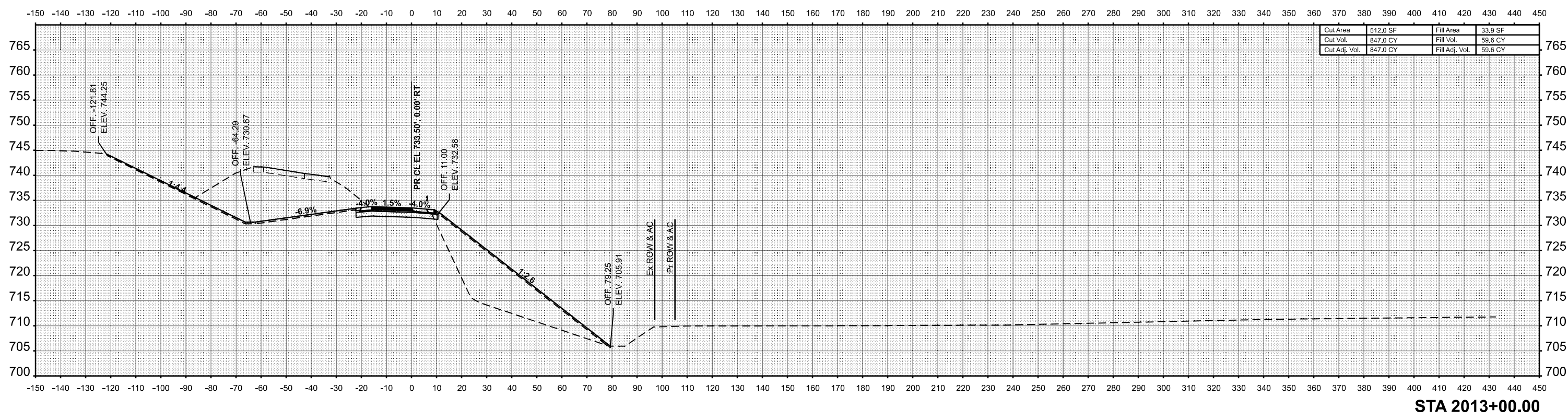
STATE OF ILLINOIS  
 DEPARTMENT OF TRANSPORTATION

CROSS-SECTIONS  
 STAGE 3E: PR RAMP A

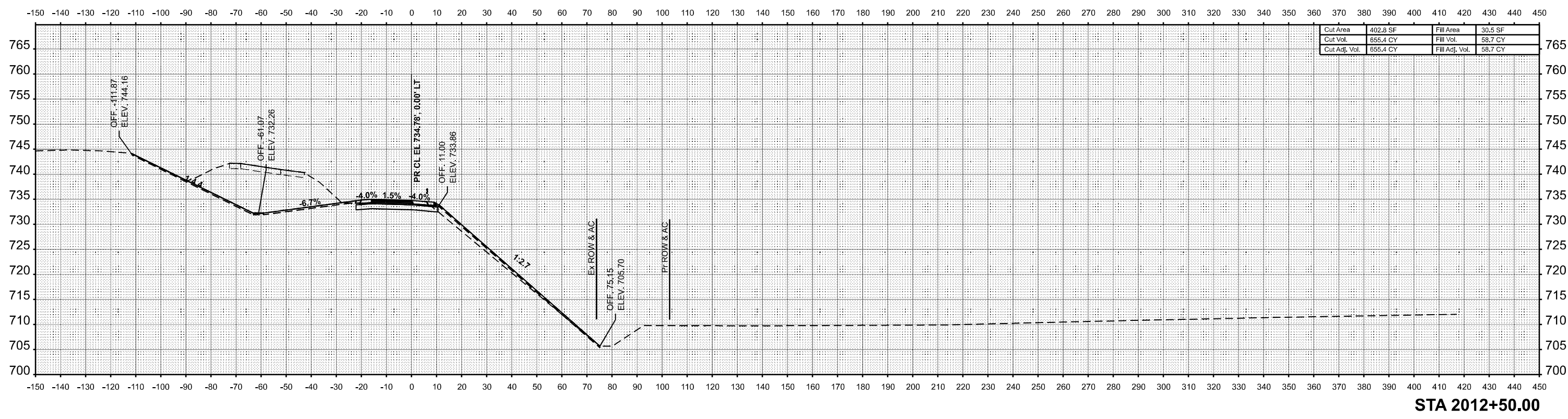
SCALE: 1"=20' SHEET 10 OF 50 SHEETS STA. 2011+50.00 TO STA. 2012+00.00

F.A.I RTE.	SECTION	COUNTY	TOTAL SHEETS	SHEET NO.
57	(15-22HB-4)BR (15-22)R	COLES	1086	1014
				CONTRACT NO. 74435
ILLINOIS FED. AID PROJECT				

DATE	
BY	
FINAL SURVEY	SURVEYED
NOTE BOOK	PLOTTED
NO.	AREAS CHECKED



DATE	
BY	
ORIGINAL SURVEY	SURVEYED
NOTE BOOK	PLOTTED
NO.	AREAS CHECKED



MODEL: RAMPAS-SOFF - 2012+50.00 (Sheet)  
 FILE NAME: C:\p\work\road\1117281\065282\074435-Sub-Cross-Sections-Stage3E.dgn

USER NAME =	kaleb.hirtzel	DESIGNED -	REvised -
		DRAWN -	REvised -
PLOT SCALE =	0.16666833 / in.	CHECKED -	REvised -
PLOT DATE =	8/22/2024	DATE -	REvised -

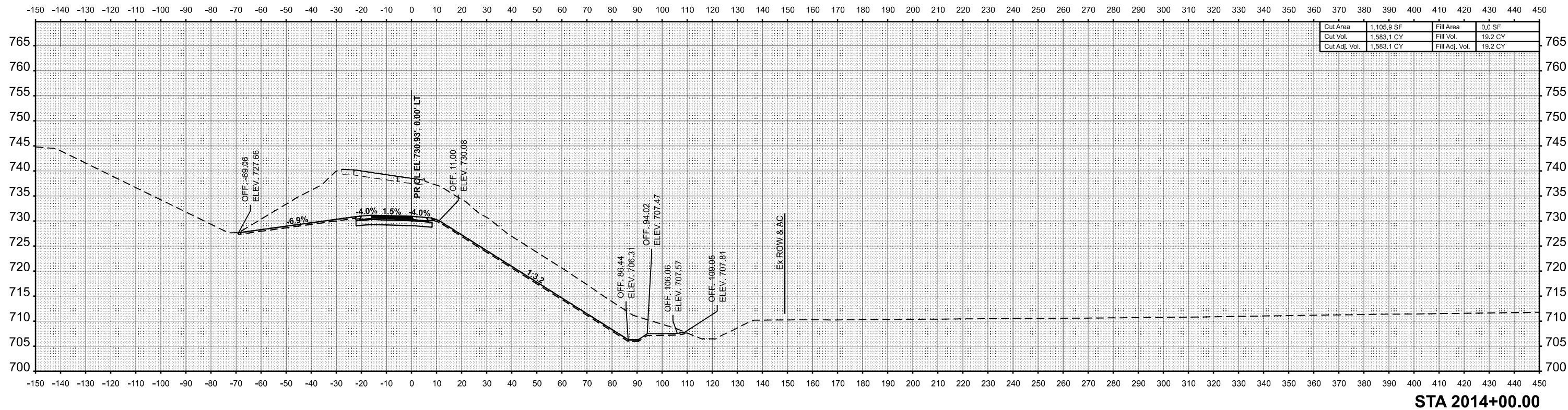
**STATE OF ILLINOIS  
DEPARTMENT OF TRANSPORTATION**

**CROSS-SECTIONS  
STAGE 3E: PR RAMP A**

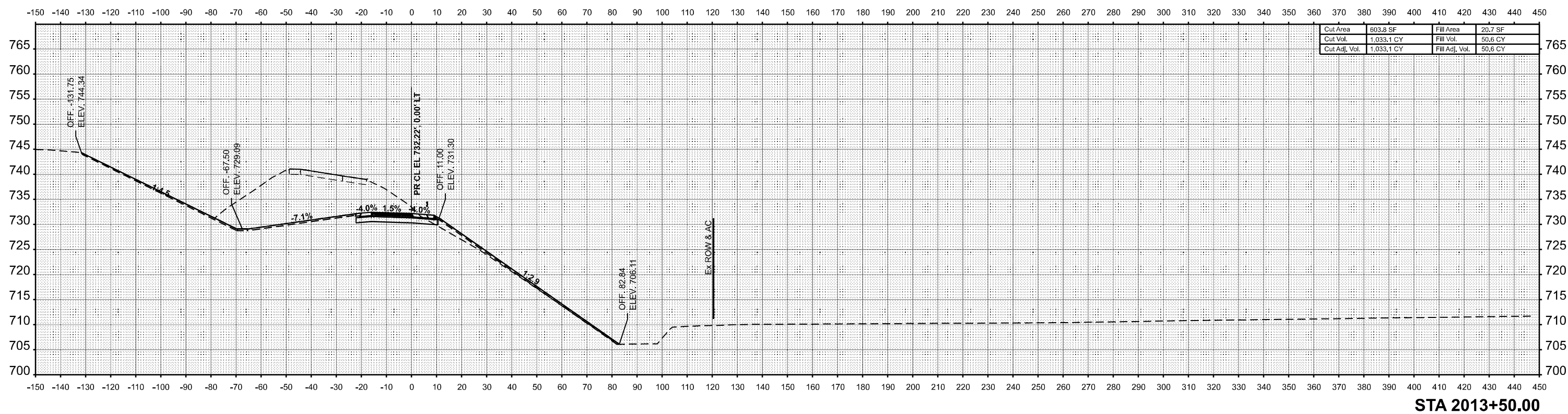
SCALE: 1"=20' SHEET 11 OF 50 SHEETS STA. 2012+50.00 TO STA. 2013+00.00

F.A.I RTE.	SECTION	COUNTY	TOTAL SHEETS	SHEET NO.
57	(15-22HB-4)BR (15-22)R	COLES	1086	1015
				CONTRACT NO. 74435
ILLINOIS FED. AID PROJECT				

DATE	
BY	
FINAL SURVEY	SURVEYED
NOTE BOOK	PLOTTED
NO.	AREAS CHECKED



DATE	
BY	
ORIGINAL SURVEY	SURVEYED
NOTE BOOK	PLOTTED
NO.	AREAS CHECKED



MODEL: RAMPAS-SOFF - 2013+50.00 (Sheet)  
 FILE NAME: C:\p\work\road\117281\065282\074435-Sheets-CrossSections-Stage3E.dgn

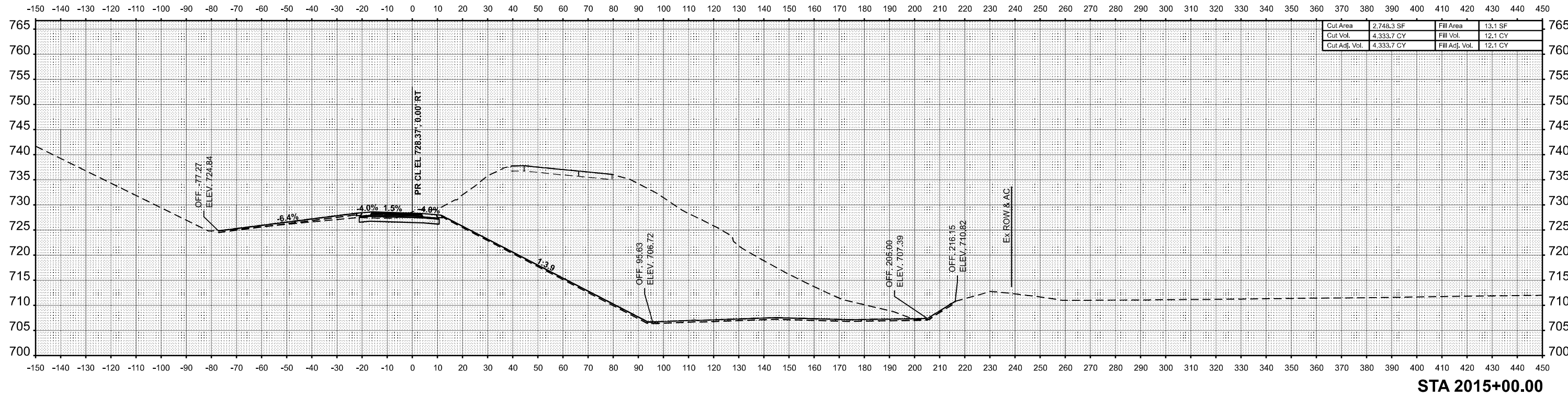
USER NAME =	kaleb.hirtzel	DESIGNED -	REVISD -
PLOT SCALE =	0.16666833' / in.	DRAWN -	REVISD -
PLOT DATE =	8/22/2024	CHECKED -	REVISD -
		DATE -	REVISD -

**STATE OF ILLINOIS  
DEPARTMENT OF TRANSPORTATION**

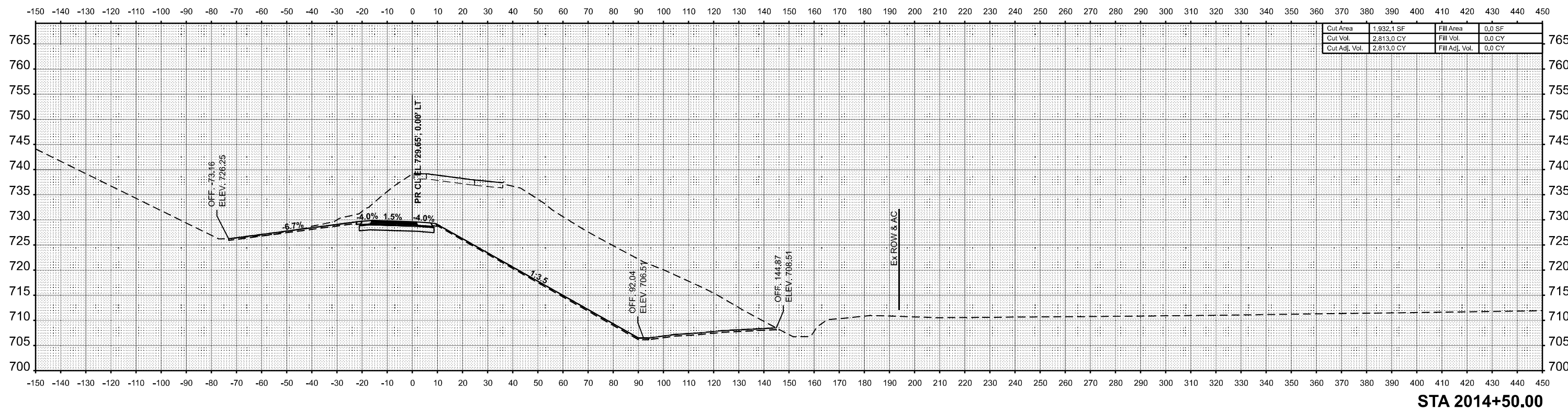
<b>CROSS-SECTIONS STAGE 3E: PR RAMP A</b>			
SCALE: 1"=20'	SHEET 12	OF 50 SHEETS	STA. 2013+50.00 TO STA. 2014+00.00

F.A.I RTE.	SECTION	COUNTY	TOTAL SHEETS	SHEET NO.
57	(15-22HB-4)BR (15-22)R	COLES	1086	1016
CONTRACT NO. 74435				ILLINOIS FED. AID PROJECT

DATE	
BY	
FINAL SURVEY	SURVEYED
NOTE BOOK	PLOTTED
NO.	AREAS CHECKED



DATE	
BY	
ORIGINAL SURVEY	SURVEYED
NOTE BOOK	PLOTTED
NO.	AREAS CHECKED



MODEL: RAMPAS-OFF - 2014+50.00 (Sheet)  
 FILE NAME: C:\p\work\road\11\24\1065252\074435-Sub-Cross-Sections-Stage3E.dgn

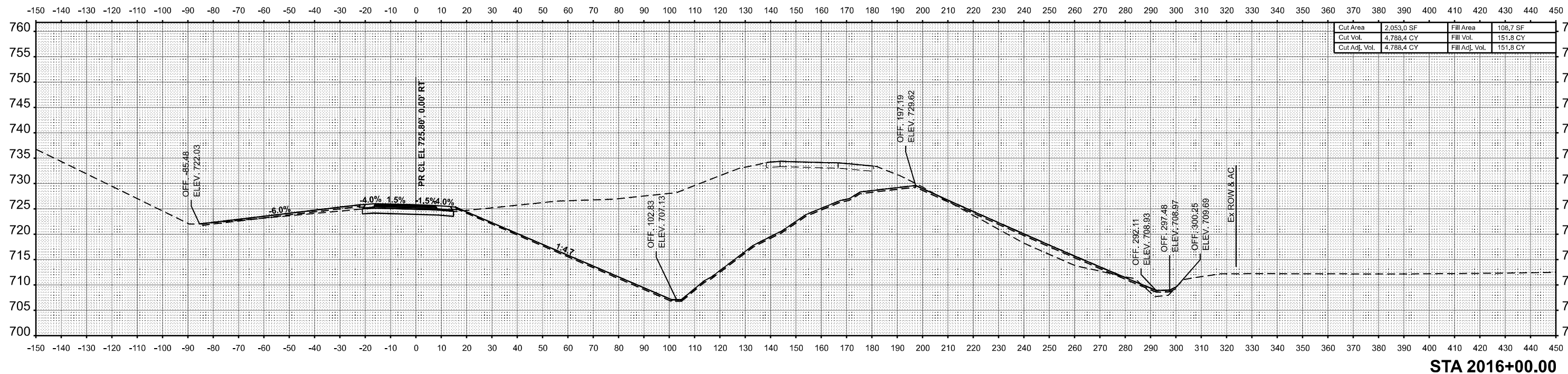
USER NAME = kaleb.hirtzel	DESIGNED -	REVISED -
	DRAWN -	REVISED -
PLOT SCALE = 0.16666833 / in.	CHECKED -	REVISED -
PLOT DATE = 8/22/2024	DATE -	REVISED -

**STATE OF ILLINOIS  
DEPARTMENT OF TRANSPORTATION**

<b>CROSS-SECTIONS STAGE 3E: PR RAMP A</b>			
SCALE: 1"=20'	SHEET 13	OF 50 SHEETS	STA. 2014+50.00 TO STA. 2015+00.00

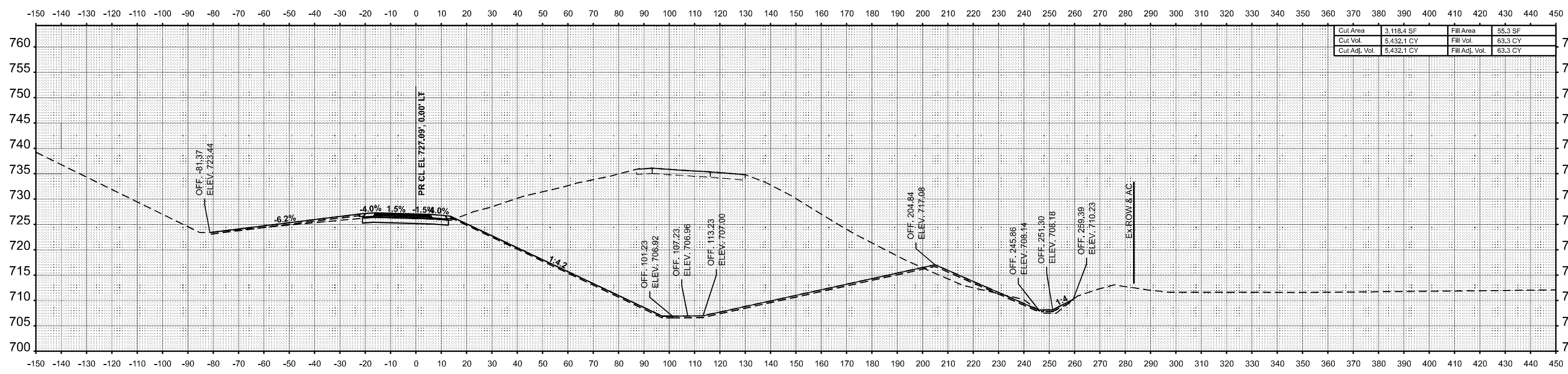
F.A. I RTE.	SECTION	COUNTY	TOTAL SHEETS	SHEET NO.
57	(15-22HB-4)BR (15-22)R	COLES	1086	1017
				CONTRACT NO. 74435
ILLINOIS FED. AID PROJECT				

DATE	
BY	
SURVEYED	
PLOTTED	
TEMPLATE	
AREAS	
AREAS CHECKED	
NO.	
FINAL SURVEY	
NOTE BOOK	



STA 2016+00.00

DATE	
BY	
SURVEYED	
PLOTTED	
TEMPLATE	
AREAS	
AREAS CHECKED	
NO.	
ORIGINAL SURVEY	
NOTE BOOK	



STA 2015+50.00

MODEL: RAMPAS-OFF-2015+50.00 (Sheet)  
 FILE NAME: C:\p\work\p\road\174435-Sub-Cross-Sections-Stage3E.dgn

USER NAME =	kaleb.hirtzel	DESIGNED -		REVISED -	
		DRAWN -		REVISED -	
PLOT SCALE =	0.16666833 / in.	CHECKED -		REVISED -	
PLOT DATE =	8/22/2024	DATE -		REVISED -	

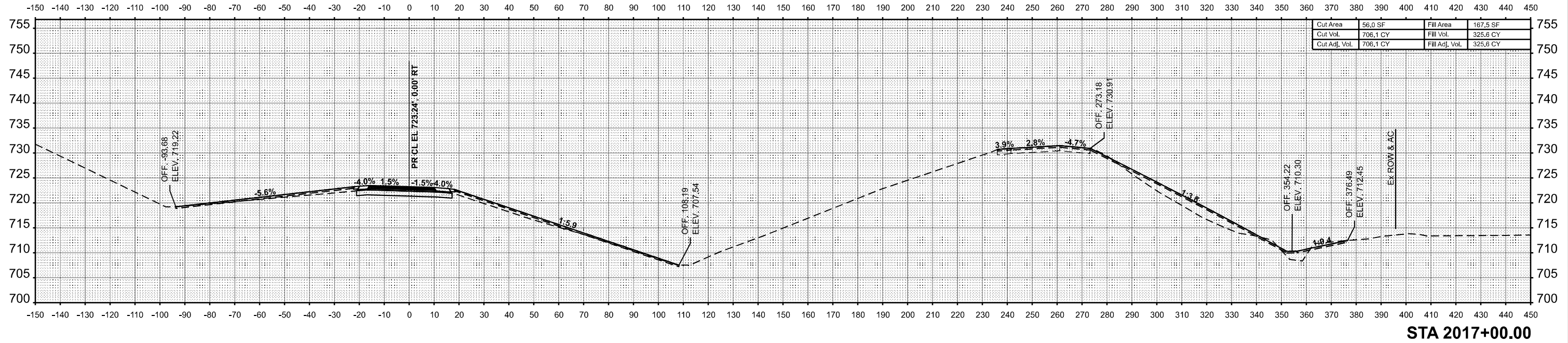
**STATE OF ILLINOIS  
 DEPARTMENT OF TRANSPORTATION**

**CROSS-SECTIONS  
 STAGE 3E: PR RAMP A**

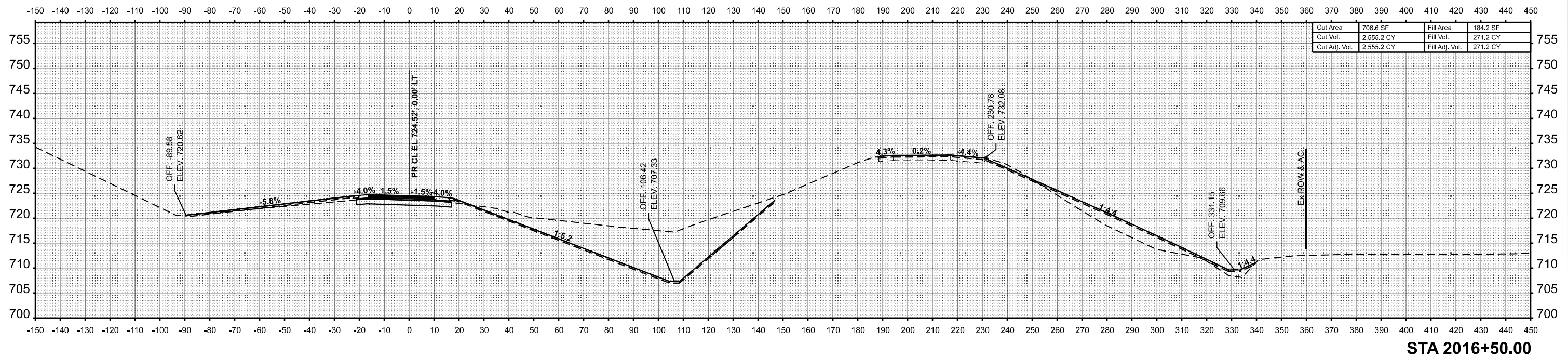
SCALE: 1"=20'    SHEET 14    OF 50    SHEETS    STA. 2015+50.00    TO STA. 2016+00.00

F.A.I RTE.	SECTION	COUNTY	TOTAL SHEETS	SHEET NO.
57	(15-22HB-4)BR (15-22)R	COLES	1086	1018
CONTRACT NO. 74435				
ILLINOIS FED. AID PROJECT				

DATE	
BY	
FINISHED SURVEY	
PLOTTED	
NOTE BOOK	
AREAS CHECKED	



DATE	
BY	
ORIGINAL SURVEY	
PLOTTED	
NOTE BOOK	
AREAS CHECKED	



MODEL: RAMPAS-SOFF - 2016+50.00 (Sheet)  
 FILE NAME: C:\p\work\road\11\12\16\085282\074435-Sheets-CrossSections-Stage3E.dgn

USER NAME = kaleb.hirtzel	DESIGNED -	REVISED -
	DRAWN -	REVISED -
PLOT SCALE = 0.16666833' / in.	CHECKED -	REVISED -
PLOT DATE = 8/22/2024	DATE -	REVISED -

**STATE OF ILLINOIS  
DEPARTMENT OF TRANSPORTATION**

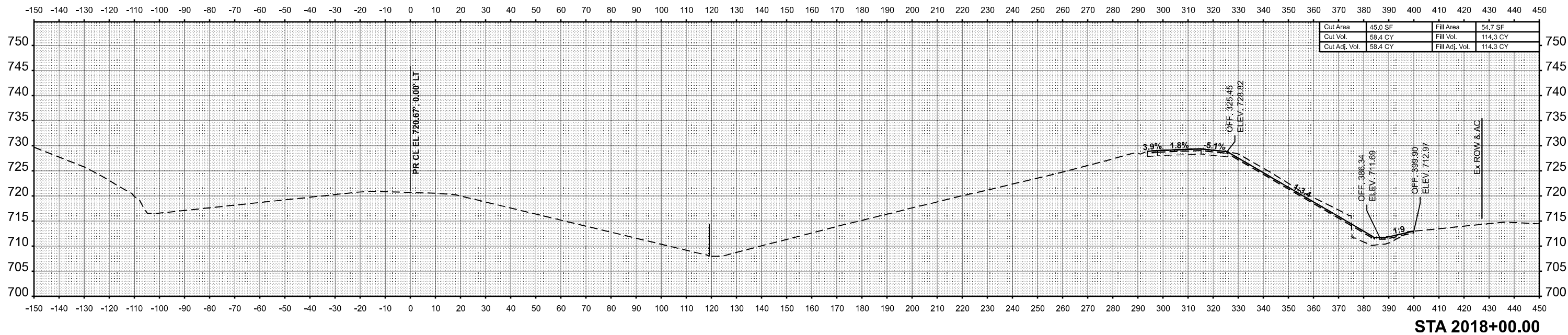
<b>CROSS-SECTIONS STAGE 3E: PR RAMP A</b>			
SCALE: 1"=20'	SHEET 15	OF 50 SHEETS	STA. 2016+50.00 TO STA. 2017+00.00

F.A.I RTE.	SECTION	COUNTY	TOTAL SHEETS	SHEET NO.
57	(15-22HB-4)BR (15-22)R	COLES	1086	1019
CONTRACT NO. 74435				
ILLINOIS FED. AID PROJECT				

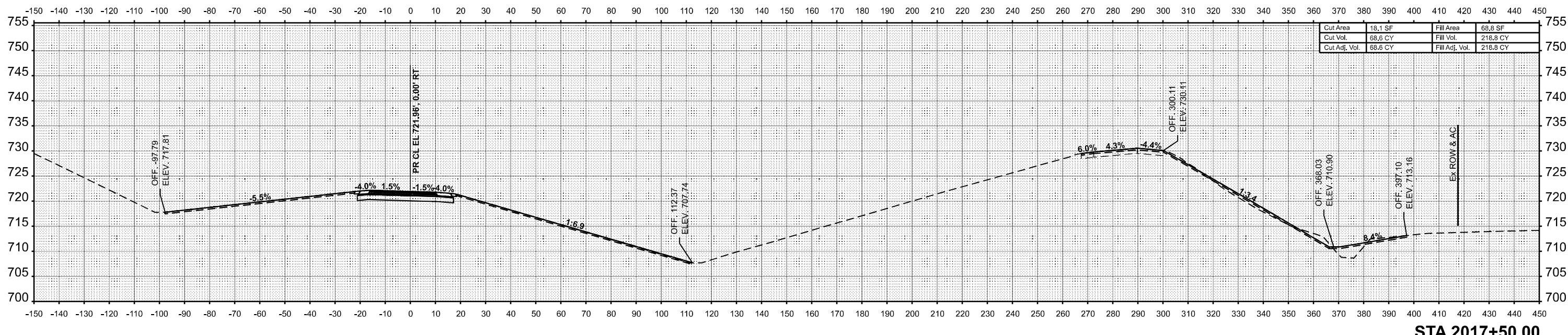
DATE	
BY	
FINAL SURVEY	SURVEYED
NOTE BOOK	PLOTTED
NO.	TEMPLATE
	AREAS CHECKED

DATE	
BY	
ORIGINAL SURVEY	SURVEYED
NOTE BOOK	PLOTTED
NO.	TEMPLATE
	AREAS CHECKED

MODEL: RAMPAS-SOFF - 2017+50.00 (Sheet)  
 FILE NAME: C:\p\work\p\road\17\2017+50.00-CrossSections-Stage3E.dgn



STA 2018+00.00



STA 2017+50.00

USER NAME	= kaleb.hirtzel	DESIGNED	-	REVISED	-
		DRAWN	-	REVISED	-
PLOT SCALE	= 0.16666833 / in.	CHECKED	-	REVISED	-
PLOT DATE	= 8/22/2024	DATE	-	REVISED	-

STATE OF ILLINOIS  
 DEPARTMENT OF TRANSPORTATION

CROSS-SECTIONS  
 STAGE 3E: PR RAMP A

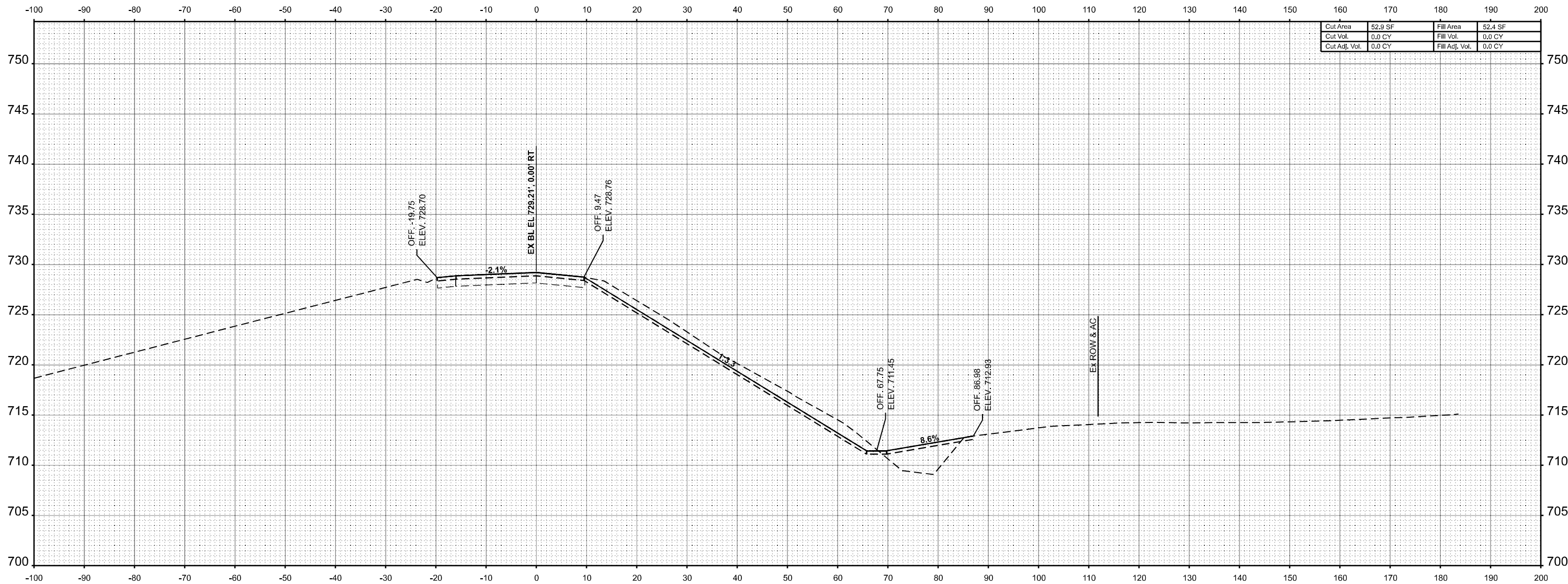
SCALE: 1"=20' SHEET 16 OF 50 SHEETS STA. 2017+50.00 TO STA. 2018+00.00

F.A.I RTE.	SECTION	COUNTY	TOTAL SHEETS	SHEET NO.
57	(15-22HB-4)BR (15-22)R	COLES	1086	1020
CONTRACT NO. 74435				
ILLINOIS FED. AID PROJECT				

FINAL SURVEY	SURVEYED	BY	DATE
NOTE BOOK	PLOTTED		
NO.	TEMPLATE		
	AREAS CHECKED		

ORIGINAL SURVEY	SURVEYED	BY	DATE
NOTE BOOK	PLOTTED		
NO.	TEMPLATE		
	AREAS CHECKED		

MODEL: RAMP\_F\_19+50.00 [Sheet]  
 FILE NAME: G:\p\work\pawdon\mhz\174435-Sub-CrossSections-Stage3E.dgn



Cut Area	52.9 SF	Fill Area	52.4 SF
Cut Vol.	0.0 CY	Fill Vol.	0.0 CY
Cut Adj. Vol.	0.0 CY	Fill Adj. Vol.	0.0 CY

STA 19+50.00

USER NAME = kaleb.hirtzel	DESIGNED -	REVISED -
	DRAWN -	REVISED -
PLOT SCALE = 0.16666833' / in.	CHECKED -	REVISED -
PLOT DATE = 8/22/2024	DATE -	REVISED -

STATE OF ILLINOIS  
 DEPARTMENT OF TRANSPORTATION

CROSS-SECTIONS  
 STAGE 3E: EX RAMP F

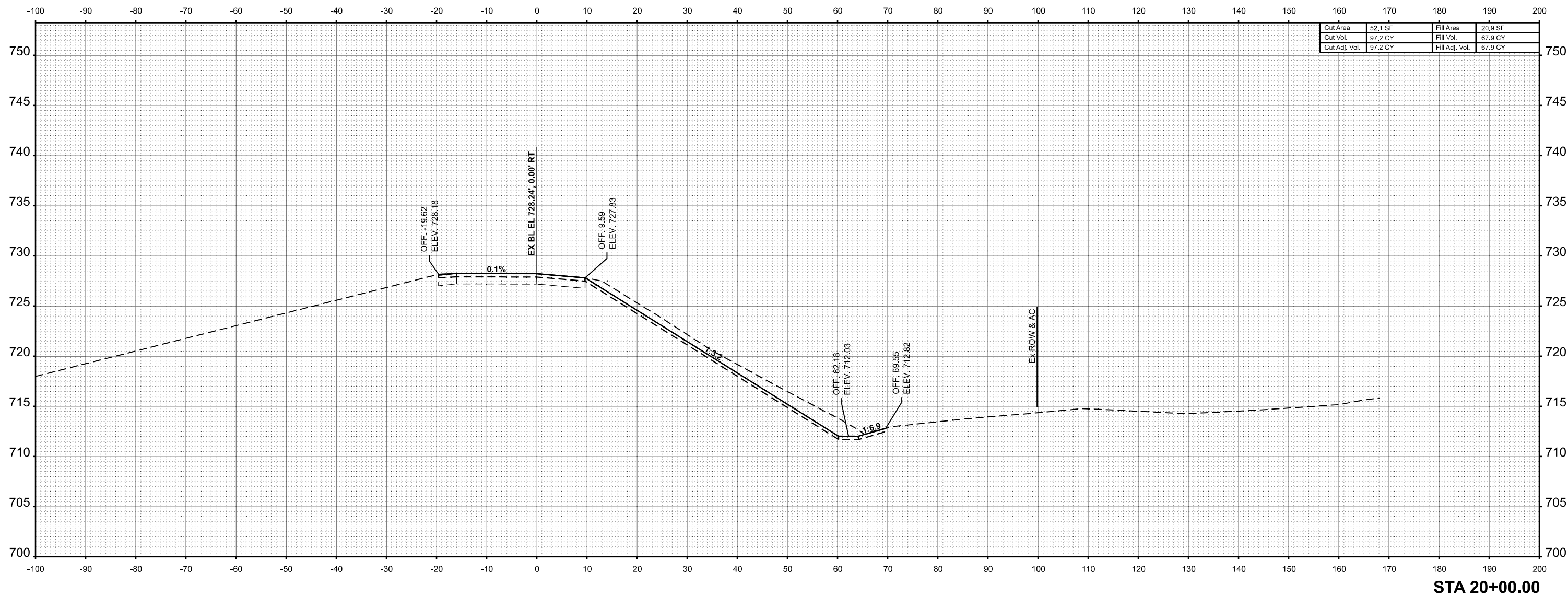
SCALE: 1"=10' SHEET 17 OF 50 SHEETS STA. 19+50.00 TO STA. 19+50.00

F.A.I RTE.	SECTION	COUNTY	TOTAL SHEETS	SHEET NO.
57	(15-22HB-4)BR (15-22)R	COLES	1086	1021
				CONTRACT NO. 74435
ILLINOIS FED. AID PROJECT				

FINAL SURVEY	SURVEYED	BY	DATE
NOTE BOOK	PLOTTED		
NO.	TEMPLATE		
	AREAS CHECKED		

ORIGINAL SURVEY	SURVEYED	BY	DATE
NOTE BOOK	PLOTTED		
NO.	TEMPLATE		
	AREAS CHECKED		

MODEL: RAMP\_F - 20+00.00 [Sheet]  
 FILE NAME: G:\p\work\road\hartzel\085282\085282-CrossSections-Stage3E.dgn



Cut Area	52.1 SF	Fill Area	20.9 SF
Cut Vol.	97.2 CY	Fill Vol.	67.9 CY
Cut Adj. Vol.	97.2 CY	Fill Adj. Vol.	67.9 CY

USER NAME =	kaleb.hirtzel	DESIGNED -	REVISED -
		DRAWN -	REVISED -
PLOT SCALE =	0.16666833 / in.	CHECKED -	REVISED -
PLOT DATE =	8/22/2024	DATE -	REVISED -

**STATE OF ILLINOIS  
DEPARTMENT OF TRANSPORTATION**

**CROSS-SECTIONS  
STAGE 3E: EX RAMP F**

SCALE: 1"=10'    SHEET 18    OF 50    SHEETS    STA. 20+00.00    TO STA. 20+00.00

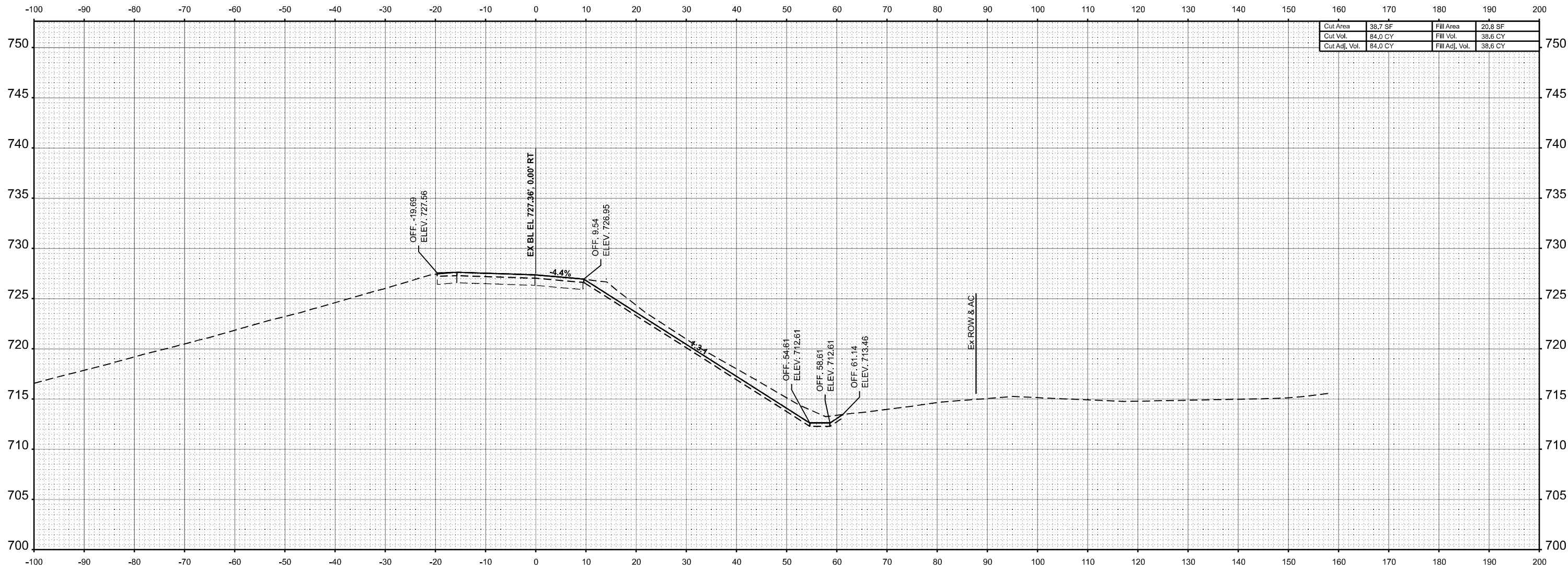
F.A.I RTE.	SECTION	COUNTY	TOTAL SHEETS	SHEET NO.
57	(15-22HB-4)BR (15-22)R	COLES	1086	1022
				CONTRACT NO. 74435
				ILLINOIS FED. AID PROJECT

**STA 20+00.00**

FINAL SURVEY NO.	SURVEYED PLOTTED AREAS CHECKED	BY	DATE

ORIGINAL SURVEY NO.	SURVEYED PLOTTED AREAS CHECKED	BY	DATE

MODEL: RAMP\_F - 20+50.00 [Sheet]  
 FILE NAME: G:\p\work\pww\m\17z\el\085282\0774435-S\15-CrossSections-Stage3E.dgn



Cut Area	38.7 SF	Fill Area	20.8 SF
Cut Vol.	84.0 CY	Fill Vol.	38.6 CY
Cut Adj. Vol.	84.0 CY	Fill Adj. Vol.	38.6 CY

**STA 20+50.00**

USER NAME = kaleb.hirtzel	DESIGNED -	REVISED -
	DRAWN -	REVISED -
PLOT SCALE = 0.16666833' / in.	CHECKED -	REVISED -
PLOT DATE = 8/22/2024	DATE -	REVISED -

**STATE OF ILLINOIS  
 DEPARTMENT OF TRANSPORTATION**

**CROSS-SECTIONS  
 STAGE 3E: EX RAMP F**

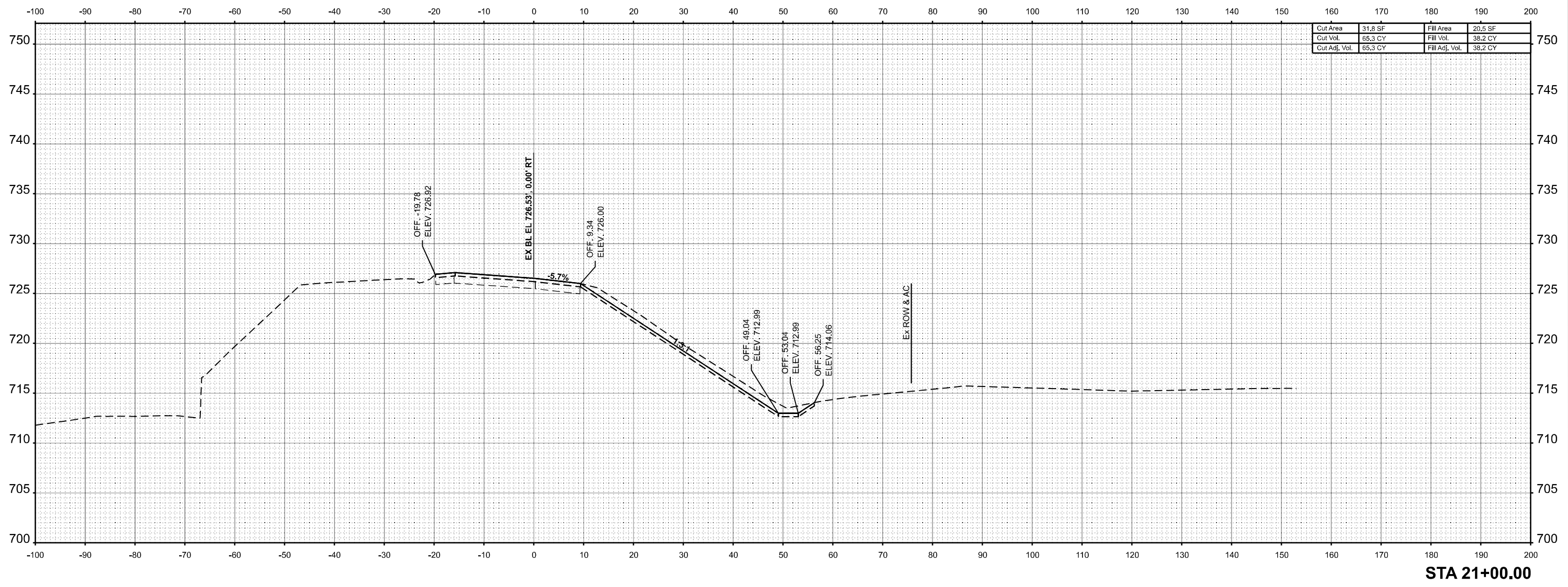
SCALE: 1"=10'    SHEET 19 OF 50 SHEETS    STA. 20+50.00 TO STA. 20+50.00

F.A.I RTE.	SECTION	COUNTY	TOTAL SHEETS	SHEET NO.
57	(15-22HB-4)BR (15-22)R	COLES	1086	1023
CONTRACT NO. 74435				
ILLINOIS FED. AID PROJECT				

FINAL SURVEY NO.	SURVEYED PLOTTED AREAS CHECKED	BY	DATE

ORIGINAL SURVEY NO.	SURVEYED PLOTTED AREAS CHECKED	BY	DATE

MODEL: RAMP\_F - 21+00.00 [Sheet]  
 FILE NAME: G:\p\work\pawdon\hartzel\085282\0774435-Sheets-CrossSections-Stage3E.dgn



USER NAME = kaleb.hirtzel	DESIGNED -	REVISED -
	DRAWN -	REVISED -
PLOT SCALE = 0.16666833' / in.	CHECKED -	REVISED -
PLOT DATE = 8/22/2024	DATE -	REVISED -

**STATE OF ILLINOIS  
DEPARTMENT OF TRANSPORTATION**

**CROSS-SECTIONS  
STAGE 3E: EX RAMP F**

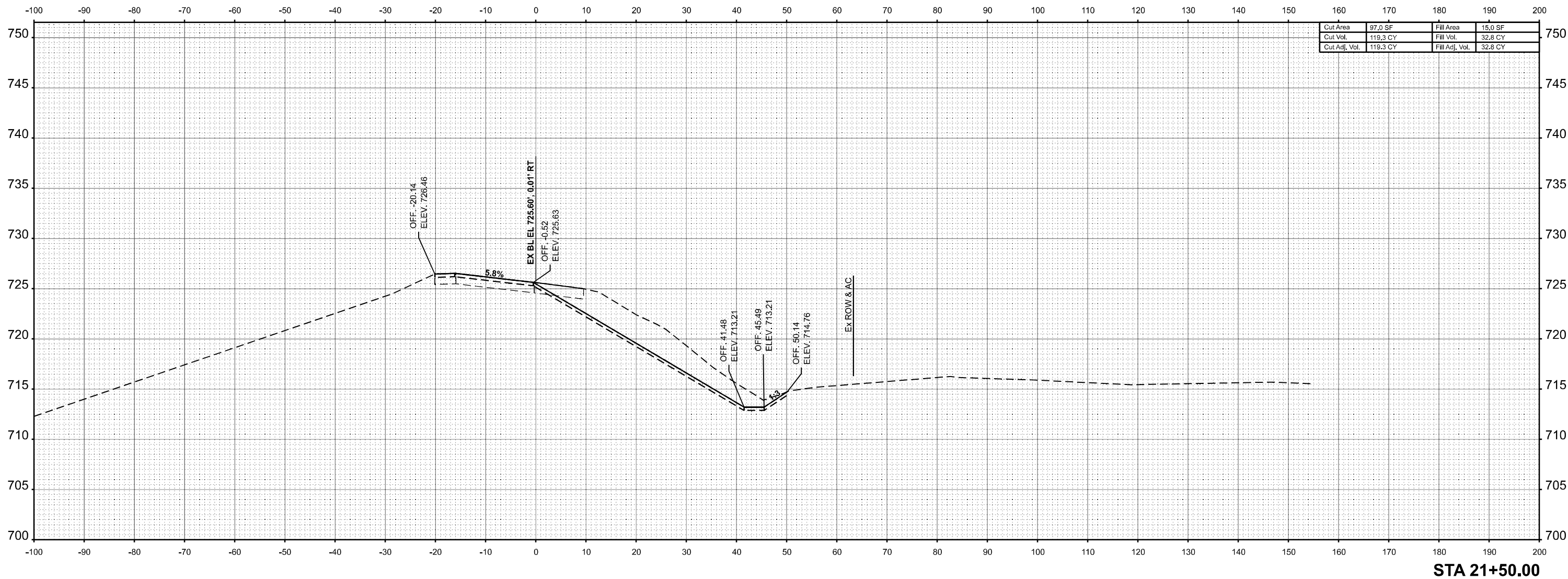
SCALE: 1"=10'    SHEET 20    OF 50 SHEETS    STA. 21+00.00    TO STA. 21+00.00

F.A.I RTE.	SECTION	COUNTY	TOTAL SHEETS	SHEET NO.
57	(15-22HB-4)BR (15-22)R	COLES	1086	1024
			CONTRACT NO. 74435	
ILLINOIS FED. AID PROJECT				

FINAL SURVEY NO.	SURVEYED PLOTTED AREAS CHECKED	BY	DATE

ORIGINAL SURVEY NO.	SURVEYED PLOTTED AREAS CHECKED	BY	DATE

MODEL: RAMP\_F - 21+50.00 [Sheet]  
FILE NAME: G:\p\work\road\mhz\21+50-CrossSections-Stage3E.dgn



Cut Area	97.0 SF	Fill Area	15.0 SF
Cut Vol.	119.3 CY	Fill Vol.	32.8 CY
Cut Adj. Vol.	119.3 CY	Fill Adj. Vol.	32.8 CY

USER NAME = kaleb.hirtzel	DESIGNED -	REVISED -
PLOT SCALE = 0.16666833' / in.	DRAWN -	REVISED -
PLOT DATE = 8/22/2024	CHECKED -	REVISED -
	DATE -	REVISED -

**STATE OF ILLINOIS  
DEPARTMENT OF TRANSPORTATION**

**CROSS-SECTIONS  
STAGE 3E: EX RAMP F**

SCALE: 1"=10'    SHEET 21 OF 50 SHEETS    STA. 21+50.00 TO STA. 21+50.00

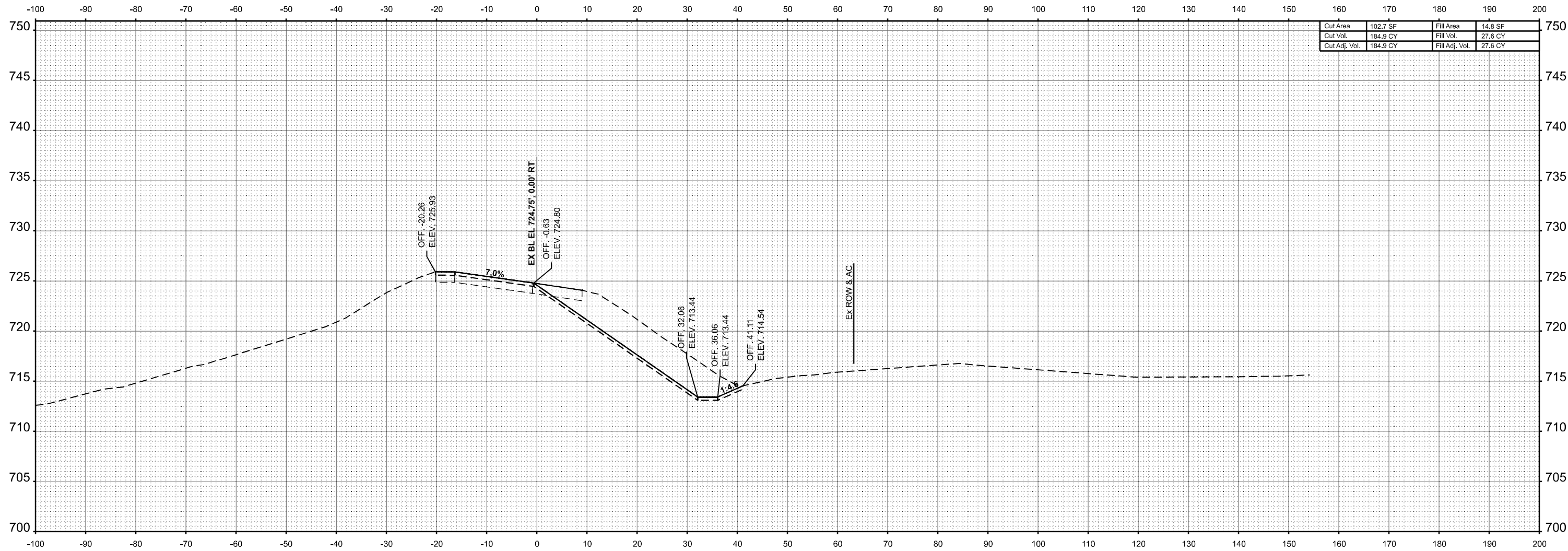
F.A.I. RTE.	SECTION	COUNTY	TOTAL SHEETS	SHEET NO.
57	(15-22HB-4)BR (15-22)R	COLES	1086	1025
				CONTRACT NO. 74435
ILLINOIS FED. AID PROJECT				

**STA 21+50.00**

FINAL SURVEY	SURVEYED	BY	DATE
NOTE BOOK	PLOTTED		
NO.	AREAS CHECKED		

ORIGINAL SURVEY	SURVEYED	BY	DATE
NOTE BOOK	PLOTTED		
NO.	AREAS CHECKED		

MODEL: RAMP\_F - 22+00.00 [Sheet]  
 FILE NAME: G:\p\work\pawdon\mhz\22\74435-Side-Cross-Sections-Stage3E.dgn



Cut Area	102.7 SF	Fill Area	14.8 SF
Cut Vol.	184.9 CY	Fill Vol.	27.6 CY
Cut Adj. Vol.	184.9 CY	Fill Adj. Vol.	27.6 CY

STA 22+00.00

USER NAME = kaleb.hirtzel	DESIGNED -	REVISED -
	DRAWN -	REVISED -
PLOT SCALE = 0.16666833' / in.	CHECKED -	REVISED -
PLOT DATE = 8/22/2024	DATE -	REVISED -

STATE OF ILLINOIS  
 DEPARTMENT OF TRANSPORTATION

CROSS-SECTIONS  
 STAGE 3E: EX RAMP F

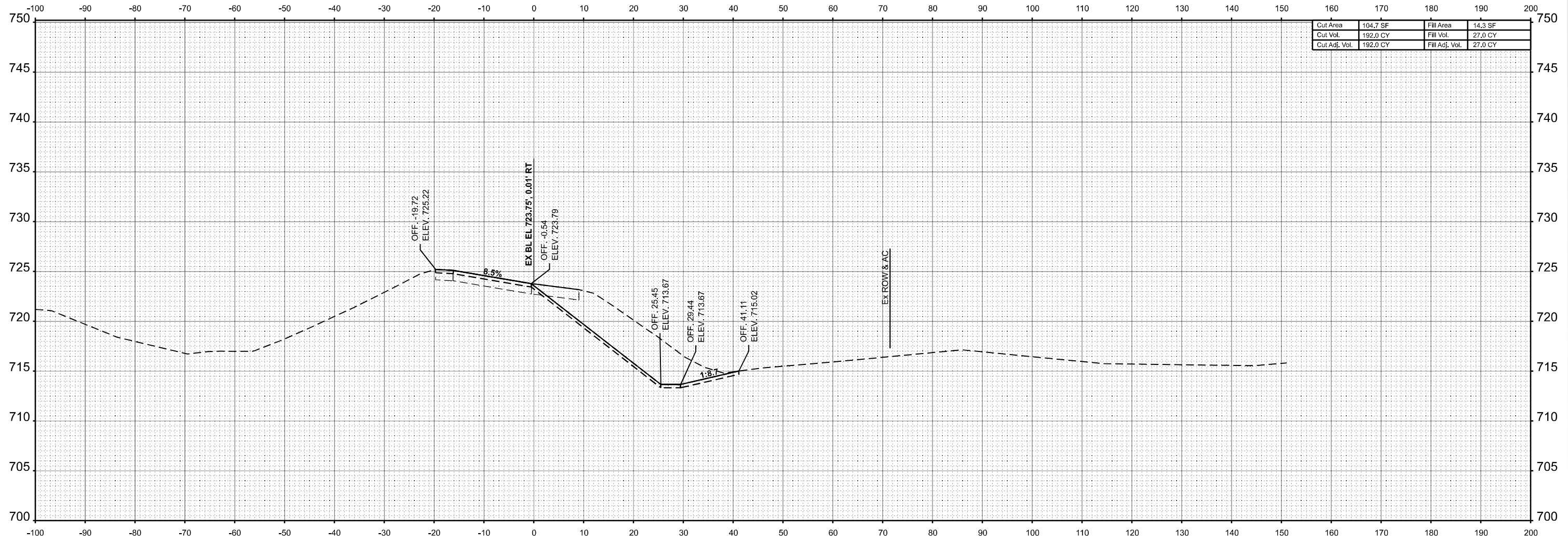
SCALE: 1"=10' SHEET 22 OF 50 SHEETS STA. 22+00.00 TO STA. 22+00.00

F.A.I RTE.	SECTION	COUNTY	TOTAL SHEETS	SHEET NO.
57	(15-22HB-4)BR (15-22)R	COLES	1086	1026
CONTRACT NO. 74435				
ILLINOIS FED. AID PROJECT				

FINAL SURVEY NO.	SURVEYED PLOTTED AREAS CHECKED	BY	DATE

ORIGINAL SURVEY NO.	SURVEYED PLOTTED AREAS CHECKED	BY	DATE

MODEL: RAMP\_F - 22+50.00 [Sheet]  
 FILE NAME: G:\p\work\p\01\m\17\24\15-Cross-Sections-Stage3E.dgn



Cut Area	104.7 SF	Fill Area	14.3 SF
Cut Vol.	192.0 CY	Fill Vol.	27.0 CY
Cut Adj. Vol.	192.0 CY	Fill Adj. Vol.	27.0 CY

STA 22+50.00

USER NAME = kaleb.hirtzel	DESIGNED -	REVISED -
	DRAWN -	REVISED -
PLOT SCALE = 0.16666833' / in.	CHECKED -	REVISED -
PLOT DATE = 8/22/2024	DATE -	REVISED -

STATE OF ILLINOIS  
 DEPARTMENT OF TRANSPORTATION

CROSS-SECTIONS  
 STAGE 3E: EX RAMP F

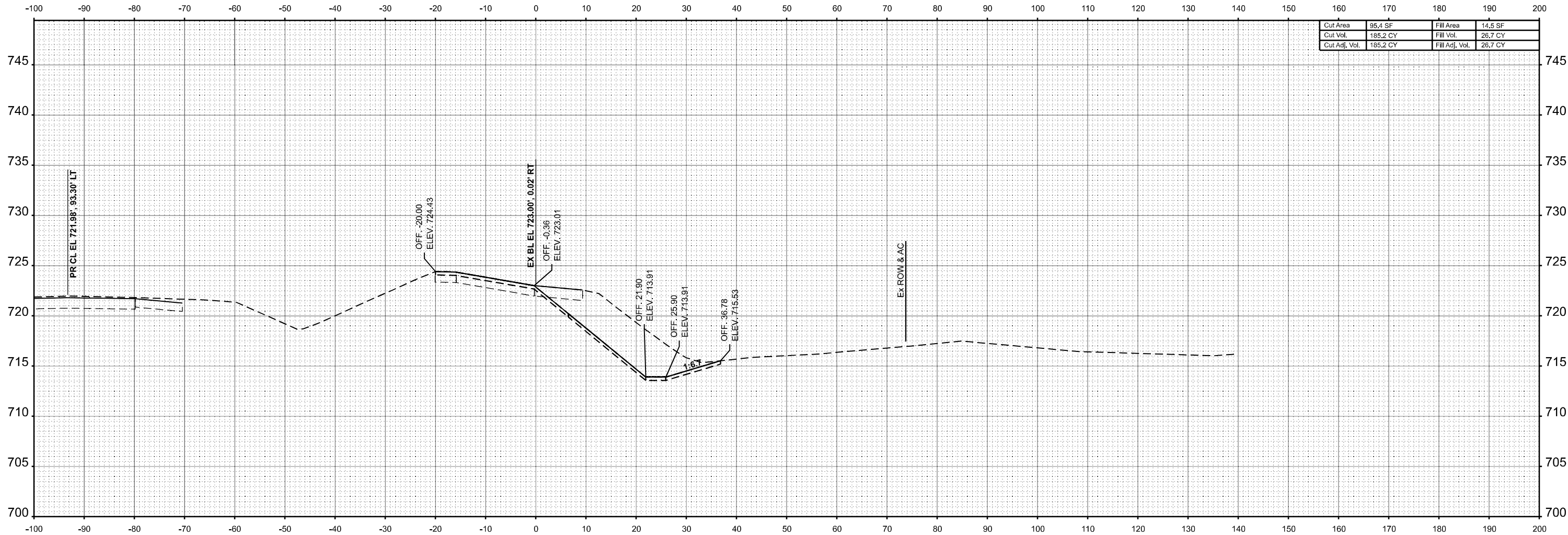
SCALE: 1"=10'    SHEET 23 OF 50 SHEETS    STA. 22+50.00 TO STA. 22+50.00

F.A.I RTE.	SECTION	COUNTY	TOTAL SHEETS	SHEET NO.
57	(15-22HB-4)BR (15-22)R	COLES	1086	1027
CONTRACT NO. 74435				
ILLINOIS FED. AID PROJECT				

FINAL SURVEY NO.	SURVEYED PLOTTED AREAS CHECKED	BY	DATE

ORIGINAL SURVEY NO.	SURVEYED PLOTTED AREAS CHECKED	BY	DATE

MODEL: RAMP\_F - 23+00.00 [Sheet]  
 FILE NAME: C:\p\work\road\mhz\23+00.00-CrossSections-Stage3E.dgn



STA 23+00.00

USER NAME = kaleb.hirtzel	DESIGNED -	REVISED -
PLOT SCALE = 0.16666833' / in.	DRAWN -	REVISED -
PLOT DATE = 8/22/2024	CHECKED -	REVISED -
	DATE -	REVISED -

STATE OF ILLINOIS  
 DEPARTMENT OF TRANSPORTATION

CROSS-SECTIONS  
 STAGE 3E: EX RAMP F

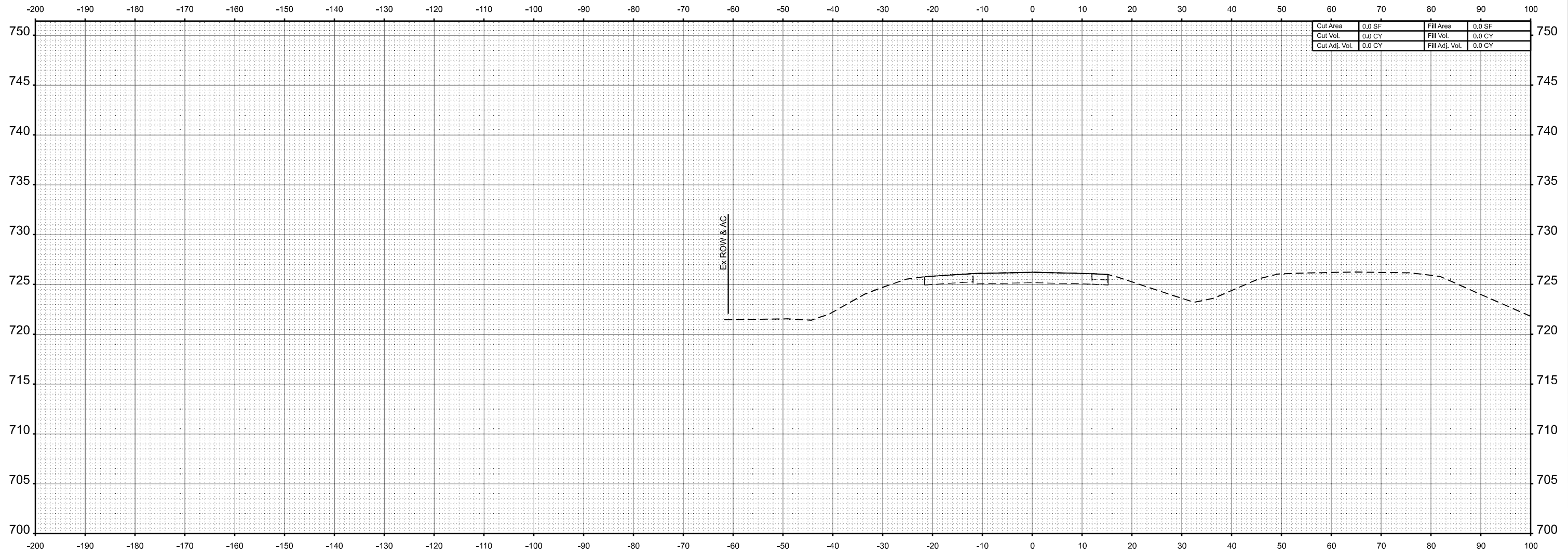
SCALE: 1"=10' SHEET 24 OF 50 SHEETS STA. 23+00.00 TO STA. 23+00.00

F.A.I RTE.	SECTION	COUNTY	TOTAL SHEETS	SHEET NO.
57	(15-22HB-4)BR (15-22)R	COLES	1086	1028
CONTRACT NO. 74435				
ILLINOIS FED. AID PROJECT				

FINAL SURVEY NO.	SURVEYED PLOTTED AREAS CHECKED	BY	DATE

ORIGINAL SURVEY NO.	SURVEYED PLOTTED AREAS CHECKED	BY	DATE

MODEL: WB IL 16 - 94+00.00 (Sheet)  
FILE NAME: C:\p\work\hartzel\16\16-CrossSections-Stage3E.dgn



Cut Area	0.0 SF	Fill Area	0.0 SF
Cut Vol.	0.0 CY	Fill Vol.	0.0 CY
Cut Adj. Vol.	0.0 CY	Fill Adj. Vol.	0.0 CY

**STA 94+00.00**

USER NAME = kaleb.hirtzel	DESIGNED -	REVISED -
	DRAWN -	REVISED -
PLOT SCALE = 0.16666833' / in.	CHECKED -	REVISED -
PLOT DATE = 8/22/2024	DATE -	REVISED -

**STATE OF ILLINOIS  
DEPARTMENT OF TRANSPORTATION**

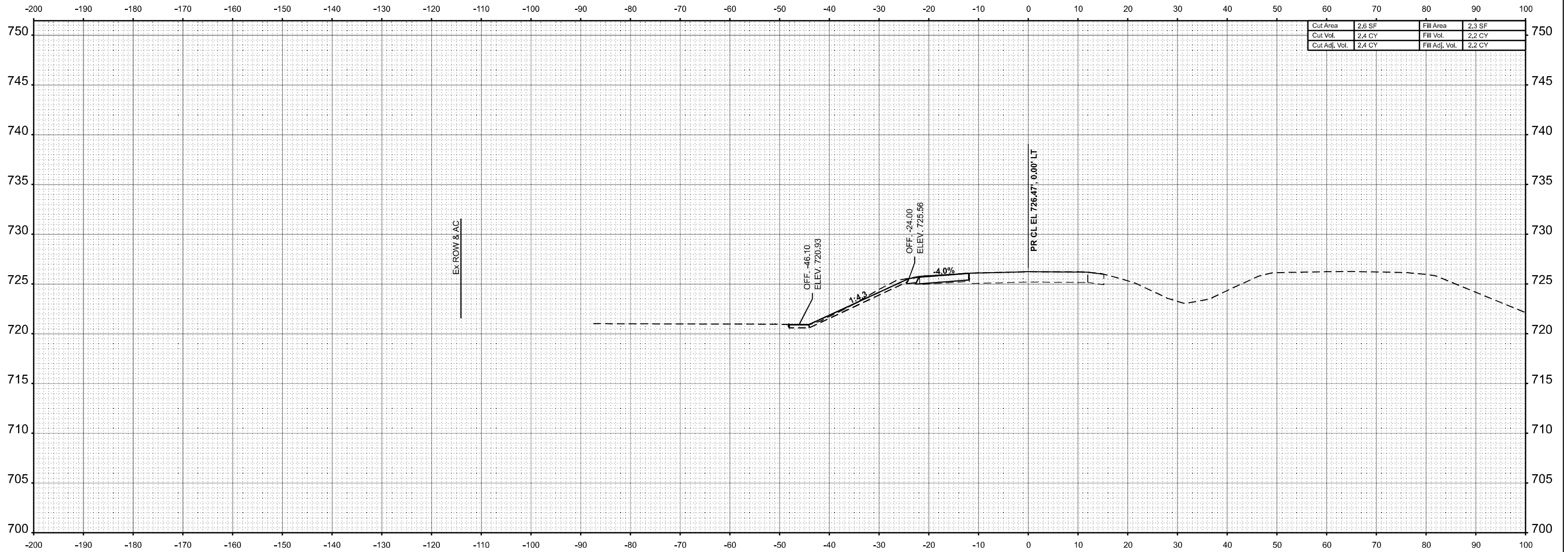
<b>CROSS-SECTIONS  STAGE 3E: WB IL 16</b>			
SCALE: 1"=10'	SHEET 25	OF 50 SHEETS	STA. 94+00.00 TO STA. 94+00.00

F.A.I RTE.	SECTION	COUNTY	TOTAL SHEETS	SHEET NO.
57	(15-22HB-4)BR (15-22)R	COLES	1086	1029
CONTRACT NO. 74435				
ILLINOIS FED. AID PROJECT				

FINAL SURVEY NO.	SURVEYED AREAS CHECKED	BY	DATE
NOTE BOOK	PLOTTED TEMPLATE		
	AREAS CHECKED		

ORIGINAL SURVEY NO.	SURVEYED AREAS CHECKED	BY	DATE
	PLOTTED TEMPLATE		
	AREAS CHECKED		

MODEL: WB IL 16 - 94+50.00 (Sheet)  
 FILE NAME: C:\p\work\hartzel\16\16-94+50-CrossSections-Stage3E.dgn



**STA 94+50.00**

USER NAME = kaleb.hirtzel	DESIGNED -	REVISED -
	DRAWN -	REVISED -
PLOT SCALE = 0.16666833' / in.	CHECKED -	REVISED -
PLOT DATE = 8/22/2024	DATE -	REVISED -

**STATE OF ILLINOIS  
 DEPARTMENT OF TRANSPORTATION**

**CROSS-SECTIONS  
 STAGE 3E: WB IL 16**

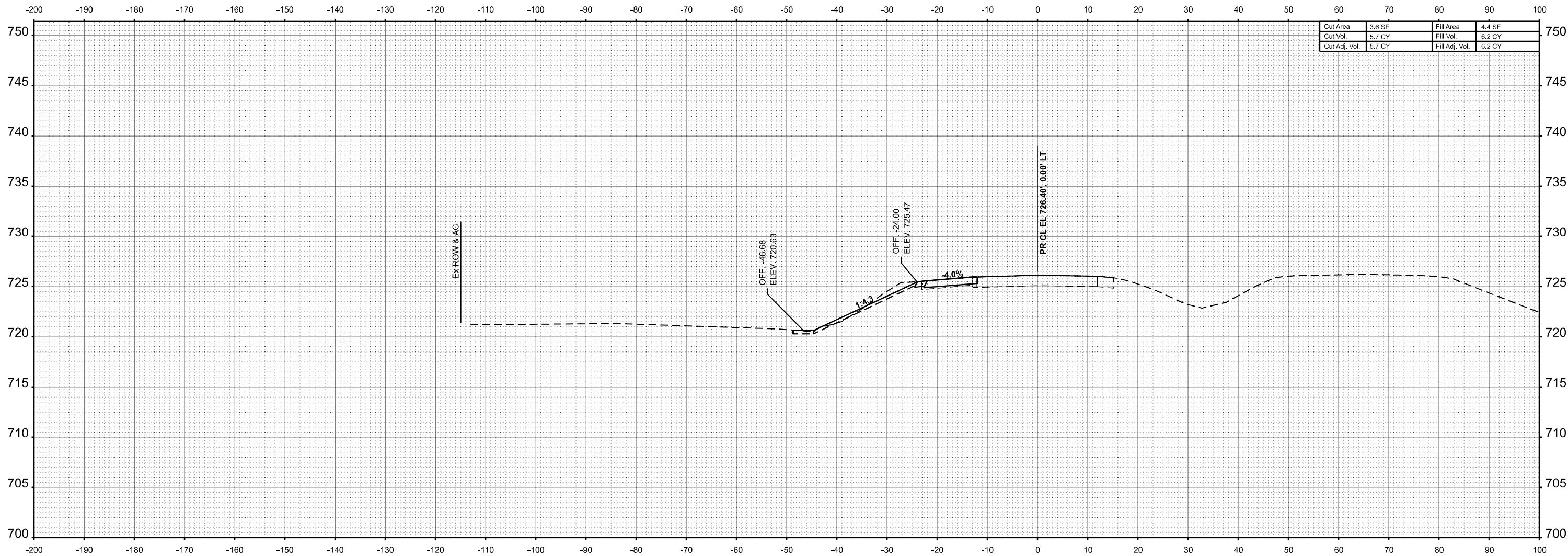
SCALE: 1"=10'      SHEET 26      OF 50 SHEETS      STA. 94+50.00      TO STA. 94+50.00

F.A.I RTE.	SECTION	COUNTY	TOTAL SHEETS	SHEET NO.
57	(15-22HB-4)BR (15-22)R	COLES	1086	1030
				CONTRACT NO. 74435
ILLINOIS FED. AID PROJECT				

FINAL SURVEY NO.	SURVEYED AREAS CHECKED	BY	DATE

ORIGINAL SURVEY NO.	SURVEYED AREAS CHECKED	BY	DATE

MODEL: WB IL 16 - 95+00.00 (Sheet)  
FILE NAME: G:\p\work\w01\h1\z\16\16-95+00.00-CrossSections-Stage3E.dgn



**STA 95+00.00**

USER NAME = kaleb.hirtzel	DESIGNED -	REVISED -
PLOT SCALE = 0.16666833' / in.	DRAWN -	REVISED -
PLOT DATE = 8/22/2024	CHECKED -	REVISED -
	DATE -	REVISED -

**STATE OF ILLINOIS  
DEPARTMENT OF TRANSPORTATION**

**CROSS-SECTIONS  
STAGE 3E: WB IL 16**

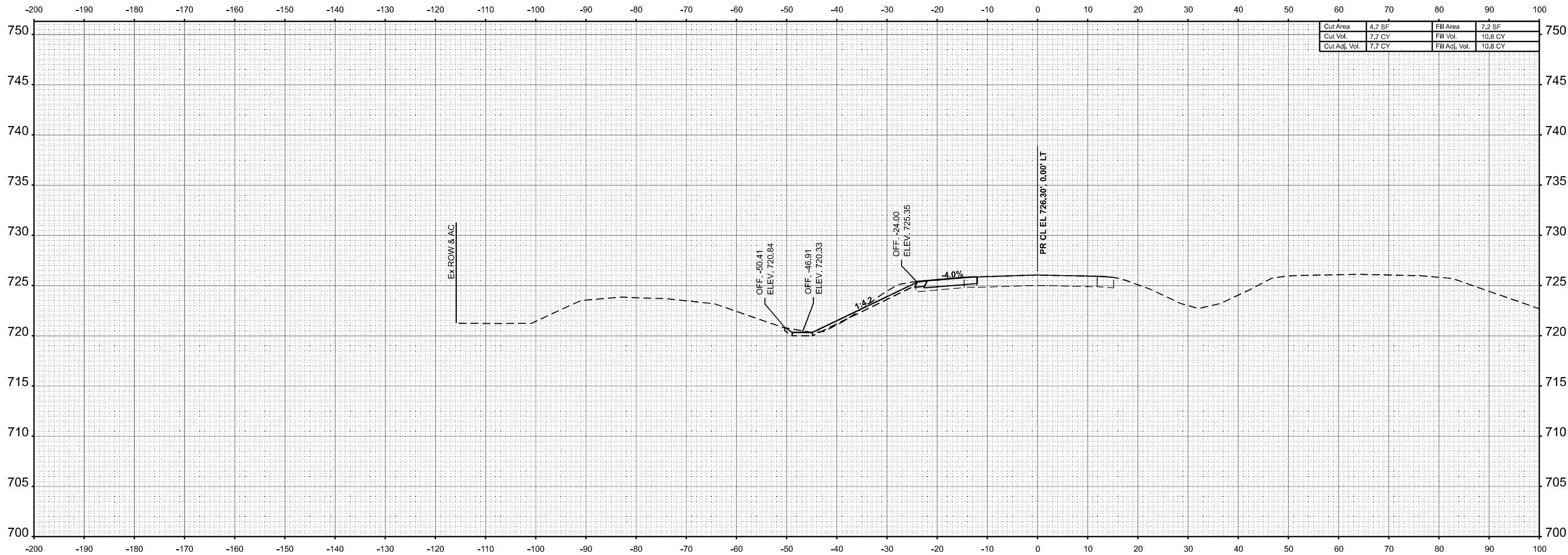
SCALE: 1"=10'    SHEET 27    OF 50 SHEETS    STA. 95+00.00    TO STA. 95+00.00

F.A.I. RTE.	SECTION	COUNTY	TOTAL SHEETS	SHEET NO.
57	(15-22HB-4)BR (15-22)R	COLES	1086	1031
				CONTRACT NO. 74435
				ILLINOIS FED. AID PROJECT

FINAL SURVEY NO.	SURVEYED PLOTTED AREAS CHECKED	BY	DATE

ORIGINAL SURVEY NO.	SURVEYED PLOTTED AREAS CHECKED	BY	DATE

MODEL: WB IL 16 - 95+50.00 [Sheet]  
 FILE NAME: C:\p\work\p\road\m\16\16-95+50.00-CrossSections-Stage3E.dgn



Cut Area	4.7 SF	Fill Area	7.2 SF
Cut Vol.	7.7 CY	Fill Vol.	10.8 CY
Cut Adj. Vol.	7.7 CY	Fill Adj. Vol.	10.8 CY

STA 95+50.00

USER NAME = kaleb.hirtzel	DESIGNED -	REVISED -
PLOT SCALE = 0.16666833' / in.	DRAWN -	REVISED -
PLOT DATE = 8/22/2024	CHECKED -	REVISED -
	DATE -	REVISED -

STATE OF ILLINOIS  
 DEPARTMENT OF TRANSPORTATION

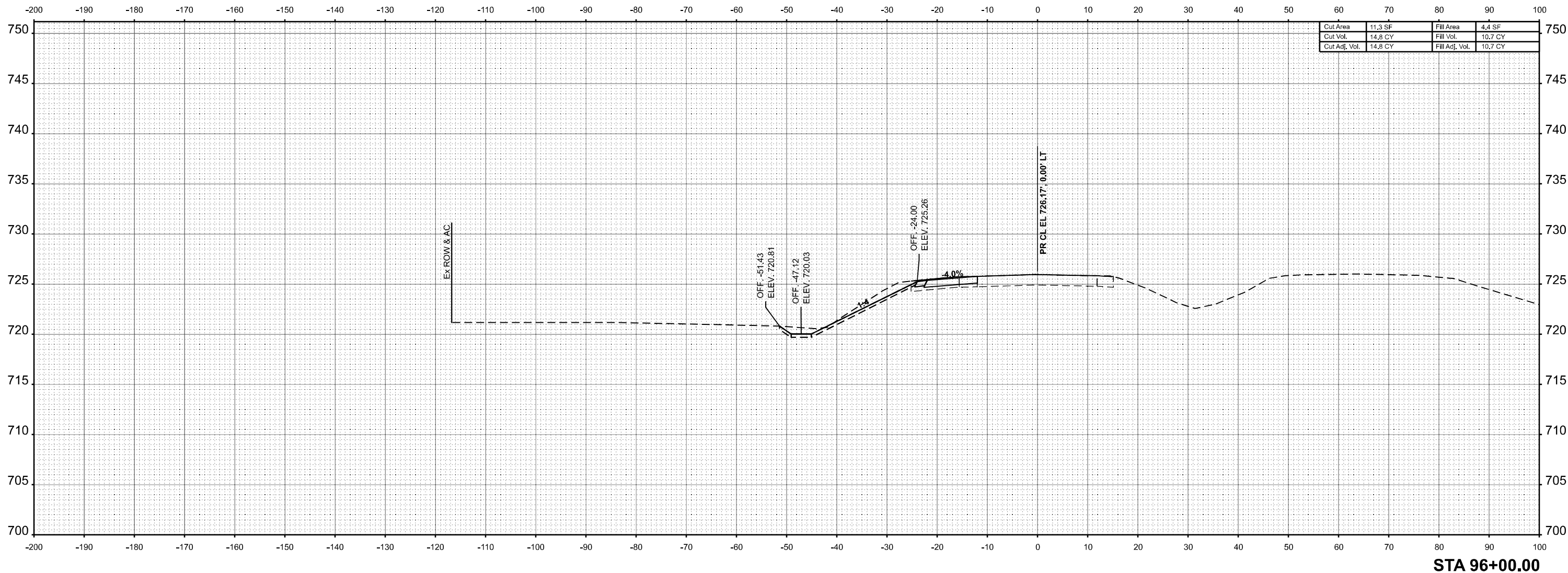
CROSS-SECTIONS STAGE 3E: WB IL 16			
SCALE: 1"=10'	SHEET 28	OF 50 SHEETS	STA. 95+50.00 TO STA. 95+50.00

F.A.I RTE.	SECTION	COUNTY	TOTAL SHEETS	SHEET NO.
57	(15-22HB-4)BR (15-22)R	COLES	1086	1032
				CONTRACT NO. 74435
				ILLINOIS FED. AID PROJECT

FINAL SURVEY	SURVEYED	BY	DATE
NOTE BOOK	PLOTTED		
NO.	TEMPLATE		
	AREAS CHECKED		

ORIGINAL SURVEY	SURVEYED	BY	DATE
NOTE BOOK	PLOTTED		
NO.	TEMPLATE		
	AREAS CHECKED		

MODEL: WB IL 16 - 96+00.00 (Sheet)  
FILE NAME: C:\p\work\wbl\hrtzel\082822\082822-082822-082822-CrossSections-Stage3E.dgn



STA 96+00.00

USER NAME = kaleb.hirtzel	DESIGNED -	REVISED -
PLOT SCALE = 0.16666833' / in.	DRAWN -	REVISED -
PLOT DATE = 8/22/2024	CHECKED -	REVISED -
	DATE -	REVISED -

STATE OF ILLINOIS  
DEPARTMENT OF TRANSPORTATION

CROSS-SECTIONS  
STAGE 3E: WB IL 16

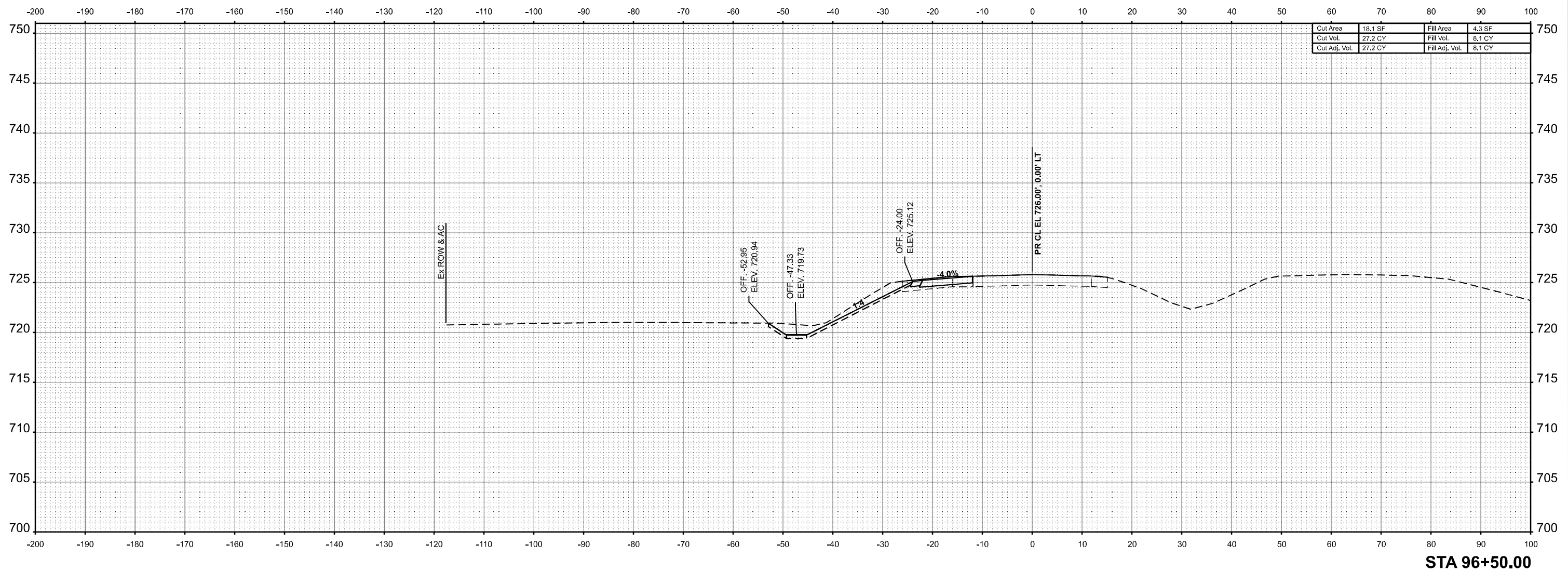
SCALE: 1"=10' SHEET 29 OF 50 SHEETS STA. 96+00.00 TO STA. 96+00.00

F.A.I RTE.	SECTION	COUNTY	TOTAL SHEETS	SHEET NO.
57	(15-22HB-4)BR (15-22)R	COLES	1086	1033
CONTRACT NO. 74435				
ILLINOIS FED. AID PROJECT				

FINAL SURVEY NO.	SURVEYED PLOTTED AREAS CHECKED	BY	DATE

ORIGINAL SURVEY NO.	SURVEYED PLOTTED AREAS CHECKED	BY	DATE

MODEL: WB IL 16 - 96+50.00 [Sheet]  
 FILE NAME: C:\p\work\hartzel\16\96+50.00-CrossSections-Stage3E.dgn



**STA 96+50.00**

USER NAME = kaleb.hirtzel	DESIGNED -	REVISED -
	DRAWN -	REVISED -
PLOT SCALE = 0.16666833' / in.	CHECKED -	REVISED -
PLOT DATE = 8/22/2024	DATE -	REVISED -

**STATE OF ILLINOIS  
 DEPARTMENT OF TRANSPORTATION**

**CROSS-SECTIONS  
 STAGE 3E: WB IL 16**

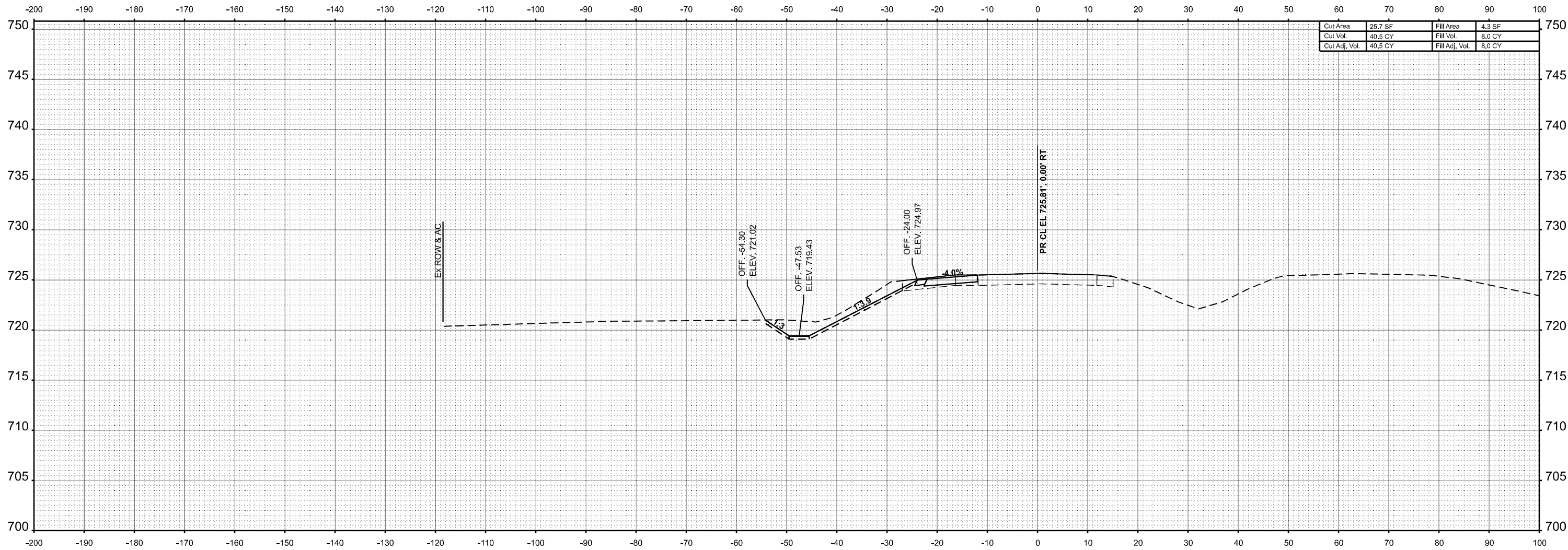
SCALE: 1"=10'    SHEET 30    OF 50 SHEETS    STA. 96+50.00    TO STA. 96+50.00

F.A.I RTE.	SECTION	COUNTY	TOTAL SHEETS	SHEET NO.
57	(15-22HB-4)BR (15-22)R	COLES	1086	1034
			CONTRACT NO. 74435	
ILLINOIS FED. AID PROJECT				

FINAL SURVEY NO.	SURVEYED PLOTTED TEMPLATE AREAS CHECKED	BY	DATE

ORIGINAL SURVEY NO.	SURVEYED PLOTTED TEMPLATE AREAS CHECKED	BY	DATE

MODEL: WB IL 16 - 97+00.00 (Sheet)  
 FILE NAME: C:\p\work\pww\m\l\z\el\0085282\0774435-Sheets-CrossSections-Stage3E.dgn



Cut Area	25.7 SF	Fill Area	4.3 SF
Cut Vol.	40.5 CY	Fill Vol.	8.0 CY
Cut Adj. Vol.	40.5 CY	Fill Adj. Vol.	8.0 CY

STA 97+00.00

USER NAME = kaleb.hirtzel	DESIGNED -	REVISED -
	DRAWN -	REVISED -
PLOT SCALE = 0.16666833' / in.	CHECKED -	REVISED -
PLOT DATE = 8/22/2024	DATE -	REVISED -

STATE OF ILLINOIS  
 DEPARTMENT OF TRANSPORTATION

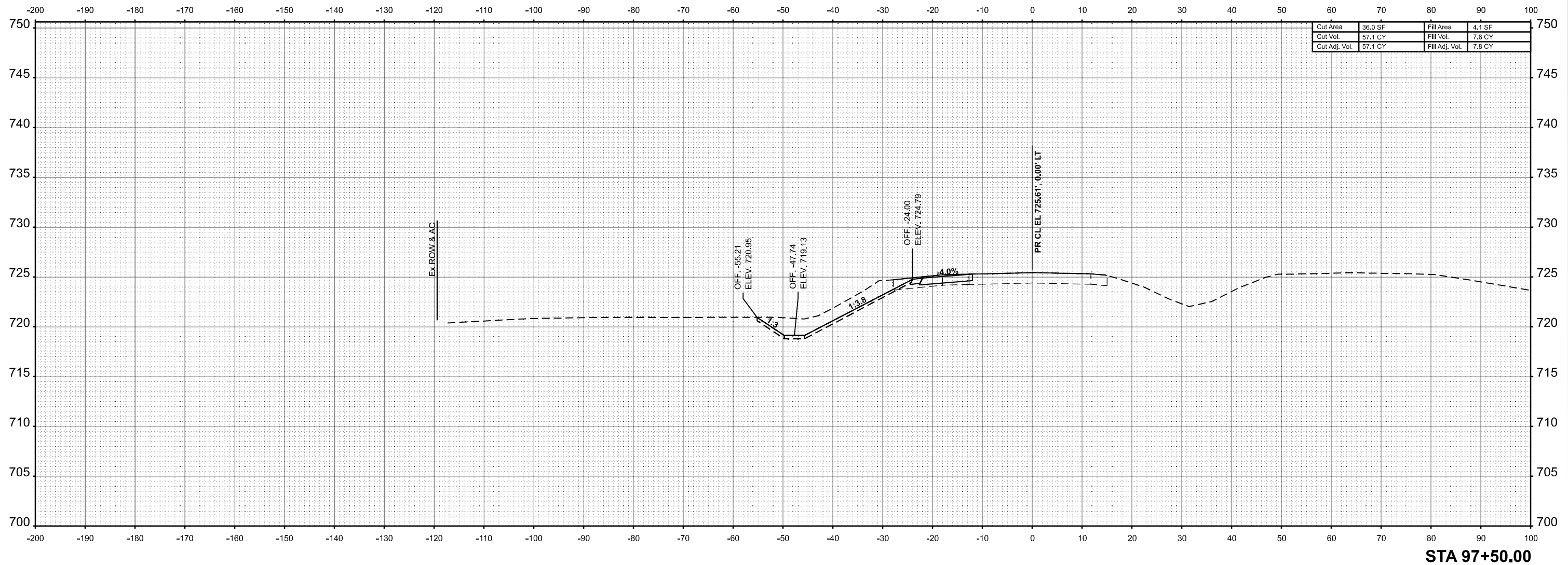
CROSS-SECTIONS STAGE 3E: WB IL 16			
SCALE: 1"=10'	SHEET 31	OF 50 SHEETS	STA. 97+00.00 TO STA. 97+00.00

F.A.I RTE.	SECTION	COUNTY	TOTAL SHEETS	SHEET NO.
57	(15-22HB-4)BR (15-22)R	COLES	1086	1035
CONTRACT NO. 74435				
ILLINOIS FED. AID PROJECT				

FINAL SURVEY NO.	SURVEYED AREAS CHECKED	BY	DATE

ORIGINAL SURVEY NO.	SURVEYED AREAS CHECKED	BY	DATE

MODEL: WB IL 16 - 97+50.00 [Sheet]  
 FILE NAME: G:\p\work\pww\mhz\174435-Sheras-Cross-Sections-Stage3E.dgn



**STA 97+50.00**

USER NAME = kaleb.hirtzel	DESIGNED -	REVISED -
PLOT SCALE = 0.16666833' / in.	DRAWN -	REVISED -
PLOT DATE = 8/22/2024	CHECKED -	REVISED -
	DATE -	REVISED -

**STATE OF ILLINOIS  
 DEPARTMENT OF TRANSPORTATION**

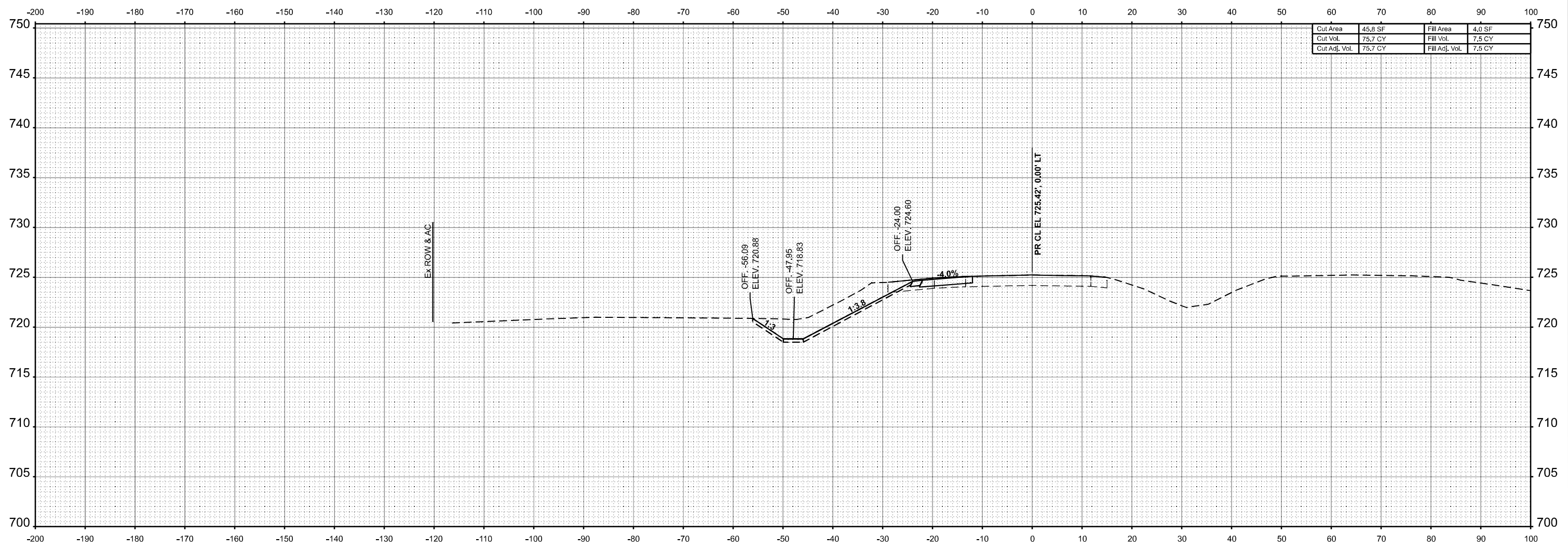
<b>CROSS-SECTIONS    STAGE 3E: WB IL 16</b>			
SCALE: 1"=10'	SHEET 32	OF 50 SHEETS	STA. 97+50.00 TO STA. 97+50.00

F.A.I RTE.	SECTION	COUNTY	TOTAL SHEETS	SHEET NO.
57	(15-22HB-4)BR (15-22)R	COLES	1086	1036
				CONTRACT NO. 74435
				ILLINOIS FED. AID PROJECT

FINAL SURVEY NO.	SURVEYED PLOTTED AREAS CHECKED	BY	DATE

ORIGINAL SURVEY NO.	SURVEYED PLOTTED AREAS CHECKED	BY	DATE

MODEL: WB IL 16 - 98+00.00 (Sheet)  
 FILE NAME: C:\p\work\road\mhz\16\16-98+00.00-CrossSections-Stage3E.dgn



**STA 98+00.00**

USER NAME = kaleb.hirtzel	DESIGNED -	REVISED -
	DRAWN -	REVISED -
PLOT SCALE = 0.16666833' / in.	CHECKED -	REVISED -
PLOT DATE = 8/22/2024	DATE -	REVISED -

**STATE OF ILLINOIS  
 DEPARTMENT OF TRANSPORTATION**

<b>CROSS-SECTIONS STAGE 3E: WB IL 16</b>			
SCALE: 1"=10'	SHEET 33	OF 50 SHEETS	STA. 98+00.00 TO STA. 98+00.00

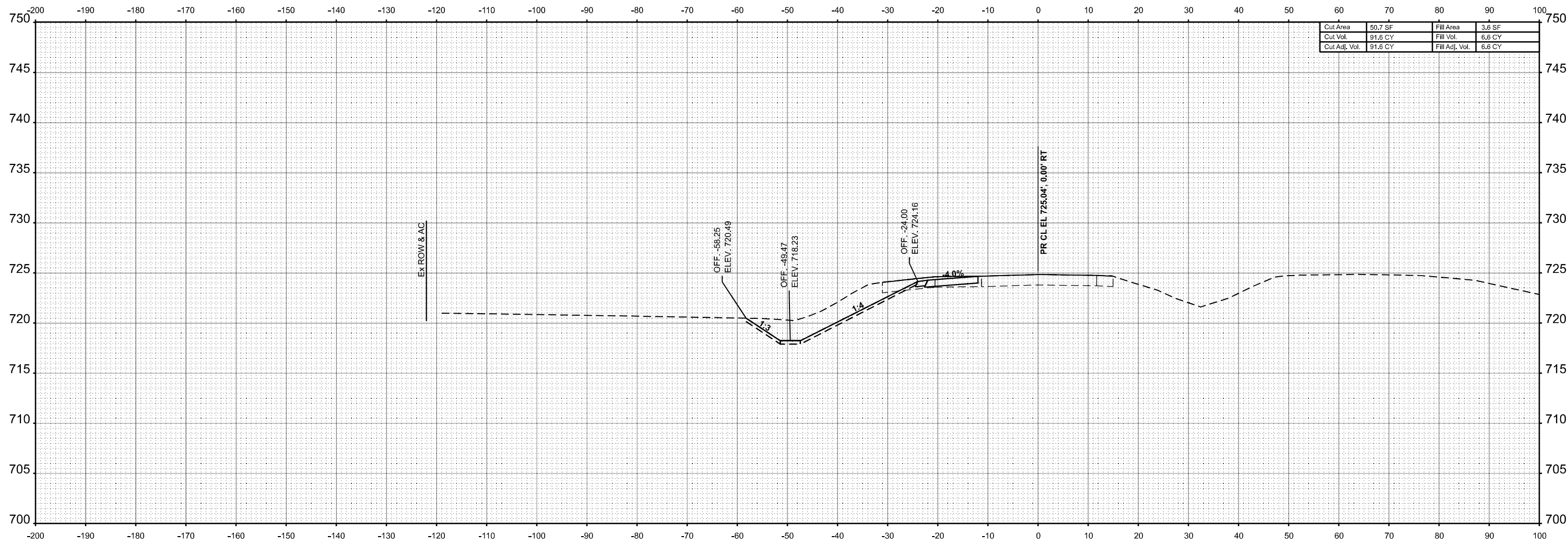
F.A.I RTE.	SECTION	COUNTY	TOTAL SHEETS	SHEET NO.
57	(15-22HB-4)BR (15-22)R	COLES	1086	1037
				CONTRACT NO. 74435
				ILLINOIS FED. AID PROJECT



FINAL SURVEY	SURVEYED	BY	DATE
NOTE BOOK	PLOTTED		
NO.	TEMPLATE		
	AREAS CHECKED		

ORIGINAL SURVEY	SURVEYED	BY	DATE
NOTE BOOK	PLOTTED		
NO.	TEMPLATE		
	AREAS CHECKED		

MODEL: WB IL 16 - 99+00.00 [Sheet]  
 FILE NAME: C:\p\work\road\mhz\16\99+00.00-CrossSections-Stage3E.dgn



Cut Area	50.7 SF	Fill Area	3.6 SF
Cut Vol.	91.6 CY	Fill Vol.	6.6 CY
Cut Adj. Vol.	91.6 CY	Fill Adj. Vol.	6.6 CY

STA 99+00.00

USER NAME = kaleb.hirtzel	DESIGNED -	REVISED -
	DRAWN -	REVISED -
PLOT SCALE = 0.16666833' / in.	CHECKED -	REVISED -
PLOT DATE = 8/22/2024	DATE -	REVISED -

STATE OF ILLINOIS  
 DEPARTMENT OF TRANSPORTATION

CROSS-SECTIONS  
 STAGE 3E: WB IL 16

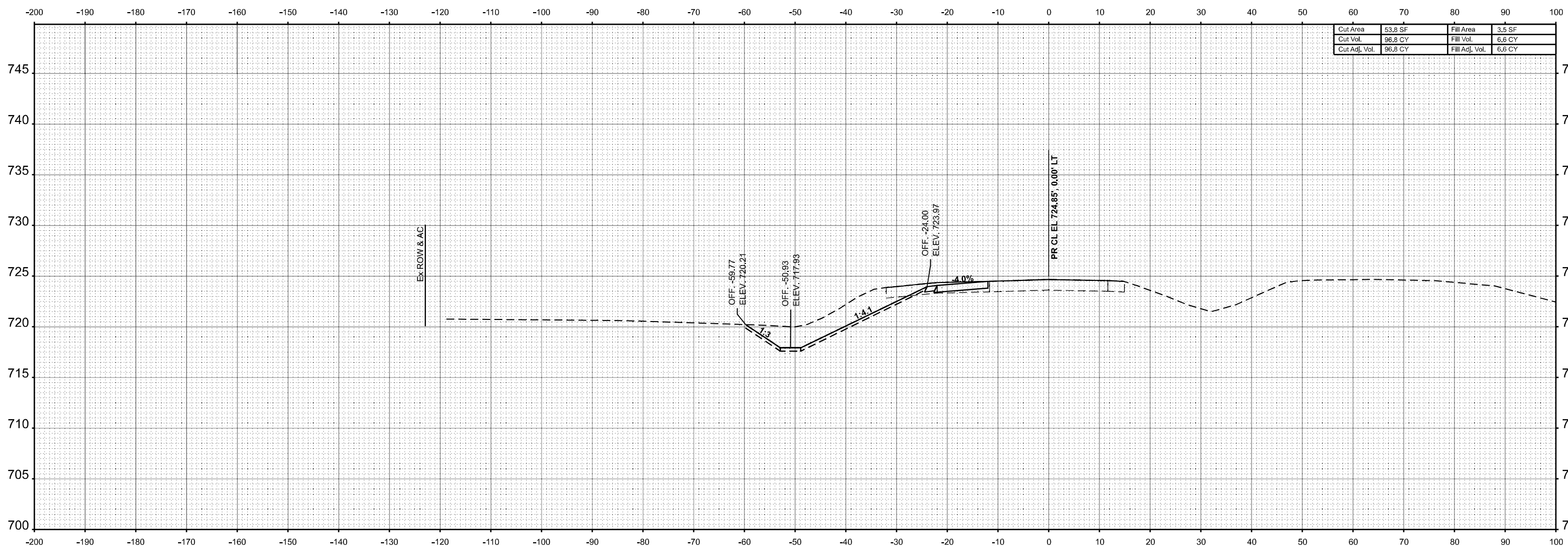
SCALE: 1"=10' SHEET 35 OF 50 SHEETS STA. 99+00.00 TO STA. 99+00.00

F.A.I RTE.	SECTION	COUNTY	TOTAL SHEETS	SHEET NO.
57	(15-22HB-4)BR (15-22)R	COLES	1086	1039
				CONTRACT NO. 74435
				ILLINOIS FED. AID PROJECT

FINAL SURVEY NO.	SURVEYED PLOTTED AREAS CHECKED	BY	DATE

ORIGINAL SURVEY NO.	SURVEYED PLOTTED AREAS CHECKED	BY	DATE

MODEL: WB IL 16 - 99+50.00 [Sheet]  
 FILE NAME: c:\p\work\pww\mhz\16\16-99+50-00-CrossSections-Stage3E.dgn



Cut Area	53.8 SF	Fill Area	3.5 SF
Cut Vol.	96.8 CY	Fill Vol.	6.6 CY
Cut Adj. Vol.	96.8 CY	Fill Adj. Vol.	6.6 CY

STA 99+50.00

USER NAME = kaleb.hirtzel	DESIGNED -	REVISED -
PLOT SCALE = 0.16666833 / in.	DRAWN -	REVISED -
PLOT DATE = 8/22/2024	CHECKED -	REVISED -
	DATE -	REVISED -

STATE OF ILLINOIS  
 DEPARTMENT OF TRANSPORTATION

CROSS-SECTIONS  
 STAGE 3E: WB IL 16

SCALE: 1"=10' SHEET 36 OF 50 SHEETS STA. 99+50.00 TO STA. 99+50.00

F.A.I RTE.	SECTION	COUNTY	TOTAL SHEETS	SHEET NO.
57	(15-22HB-4)BR (15-22)R	COLES	1086	1040
CONTRACT NO. 74435				
ILLINOIS FED. AID PROJECT				

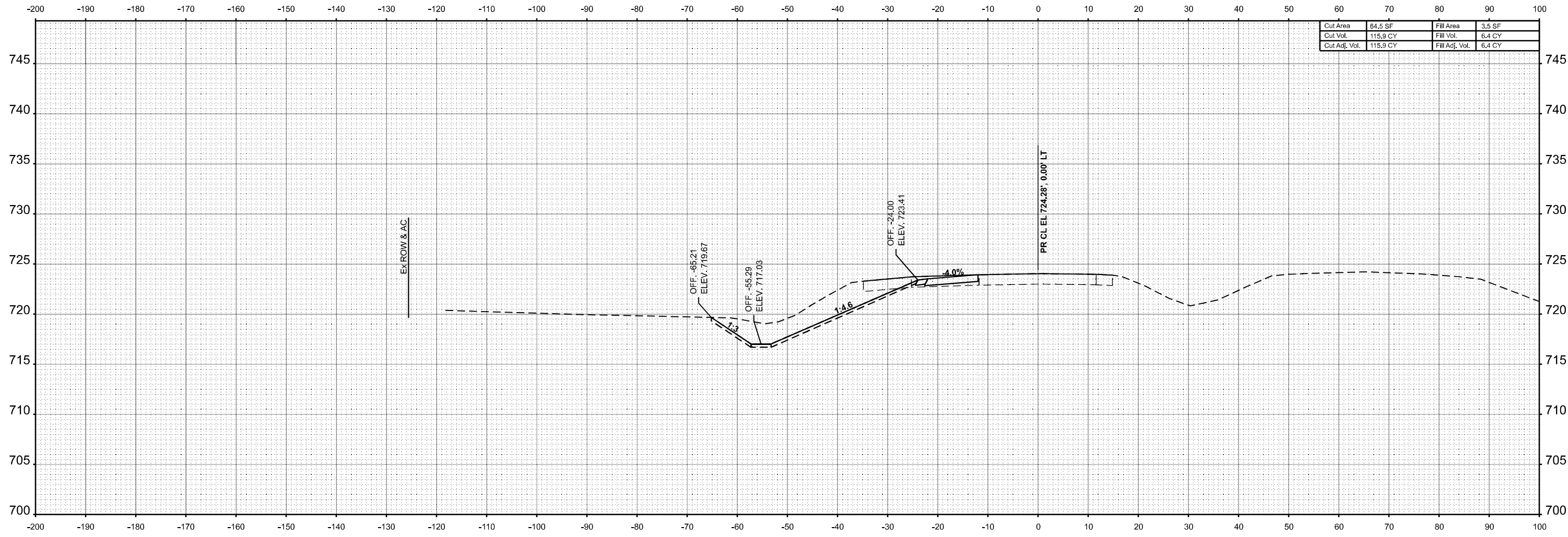




FINAL SURVEY NO.	SURVEYED PLOTTED AREAS CHECKED	BY	DATE

ORIGINAL SURVEY NO.	SURVEYED PLOTTED AREAS CHECKED	BY	DATE

MODEL: WB IL 16 - 101+00.00 (Sheet)  
 FILE NAME: G:\p\work\16\101+00\16-CrossSections-Stage3E.dgn



Cut Area	64.5 SF	Fill Area	3.5 SF
Cut Vol.	115.9 CY	Fill Vol.	6.4 CY
Cut Adj. Vol.	115.9 CY	Fill Adj. Vol.	6.4 CY

**STA 101+00.00**

USER NAME = kaleb.hirtzel	DESIGNED -	REVISED -
	DRAWN -	REVISED -
PLOT SCALE = 0.16666833' / in.	CHECKED -	REVISED -
PLOT DATE = 8/22/2024	DATE -	REVISED -

**STATE OF ILLINOIS  
 DEPARTMENT OF TRANSPORTATION**

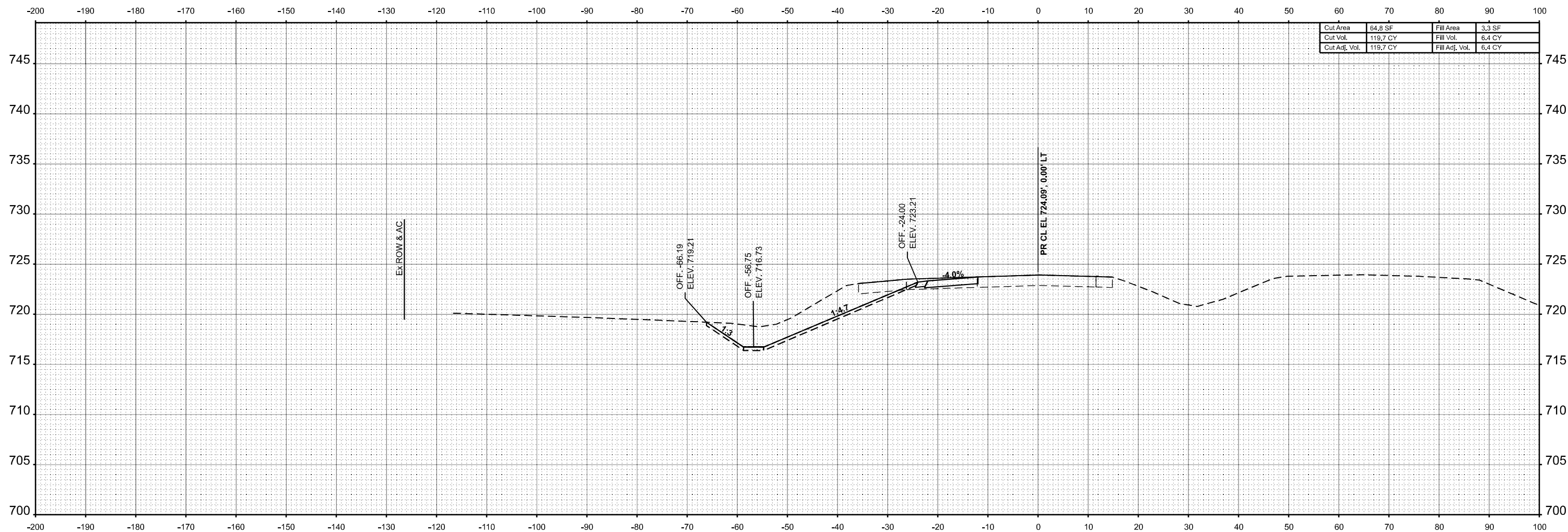
<b>CROSS-SECTIONS    STAGE 3E: WB IL 16</b>			
SCALE: 1"=10'	SHEET 39	OF 50 SHEETS	STA. 101+00.00 TO STA. 101+00.00

F.A.I RTE.	SECTION	COUNTY	TOTAL SHEETS	SHEET NO.
57	(15-22HB-4)BR (15-22)R	COLES	1086	1043
				CONTRACT NO. 74435
				ILLINOIS FED. AID PROJECT

FINAL SURVEY NO.	SURVEYED PLOTTED AREAS CHECKED	BY	DATE

ORIGINAL SURVEY NO.	SURVEYED PLOTTED AREAS CHECKED	BY	DATE

MODEL: WB IL 16 - 101+50.00 (Sheet)  
 FILE NAME: G:\p\work\16\101+50.00\16-Cross-Sections-Stage3E.dgn



Cut Area	64.8 SF	Fill Area	3.3 SF
Cut Vol.	119.7 CY	Fill Vol.	6.4 CY
Cut Adj. Vol.	119.7 CY	Fill Adj. Vol.	6.4 CY

STA 101+50.00

USER NAME = kaleb.hirtzel	DESIGNED -	REVISED -
	DRAWN -	REVISED -
PLOT SCALE = 0.16666633' / in.	CHECKED -	REVISED -
PLOT DATE = 8/22/2024	DATE -	REVISED -

STATE OF ILLINOIS  
 DEPARTMENT OF TRANSPORTATION

CROSS-SECTIONS STAGE 3E: WB IL 16			
SCALE: 1"=10'	SHEET 40	OF 50 SHEETS	STA. 101+50.00 TO STA. 101+50.00

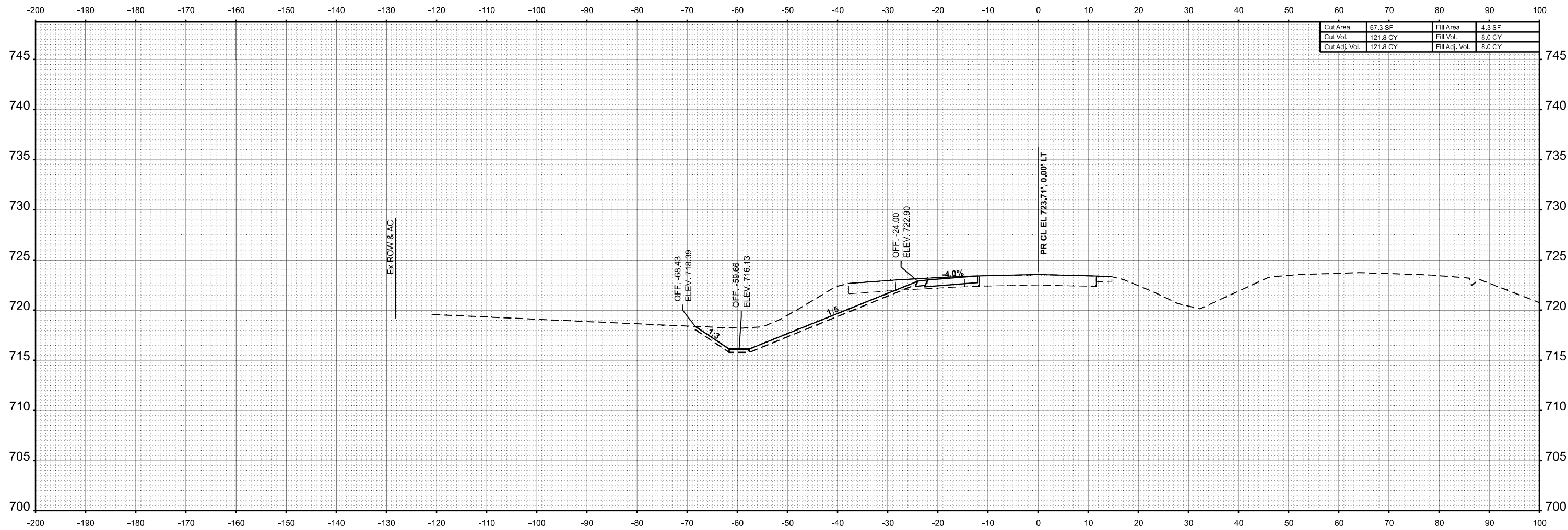
F.A.I RTE.	SECTION	COUNTY	TOTAL SHEETS	SHEET NO.
57	(15-22HB-4)BR (15-22)R	COLES	1086	1044
				CONTRACT NO. 74435
				ILLINOIS FED. AID PROJECT



FINAL SURVEY NO.	SURVEYED PLOTTED AREAS CHECKED	BY	DATE

ORIGINAL SURVEY NO.	SURVEYED PLOTTED AREAS CHECKED	BY	DATE

MODEL: WB IL 16 - 102+50.00 (Sheet)  
FILE NAME: c:\p\work\w0401111z\el\1025000\16-CrossSections-Stage3E.dgn



Cut Area	67.3 SF	Fill Area	4.3 SF
Cut Vol.	121.8 CY	Fill Vol.	8.0 CY
Cut Adj. Vol.	121.8 CY	Fill Adj. Vol.	8.0 CY

STA 102+50.00

USER NAME = kaleb.hirtzel	DESIGNED -	REVISED -
	DRAWN -	REVISED -
PLOT SCALE = 0.16666833' / in.	CHECKED -	REVISED -
PLOT DATE = 8/22/2024	DATE -	REVISED -

STATE OF ILLINOIS  
DEPARTMENT OF TRANSPORTATION

CROSS-SECTIONS  
STAGE 3E: WB IL 16

SCALE: 1"=10' SHEET 42 OF 50 SHEETS STA. 102+50.00 TO STA. 102+50.00

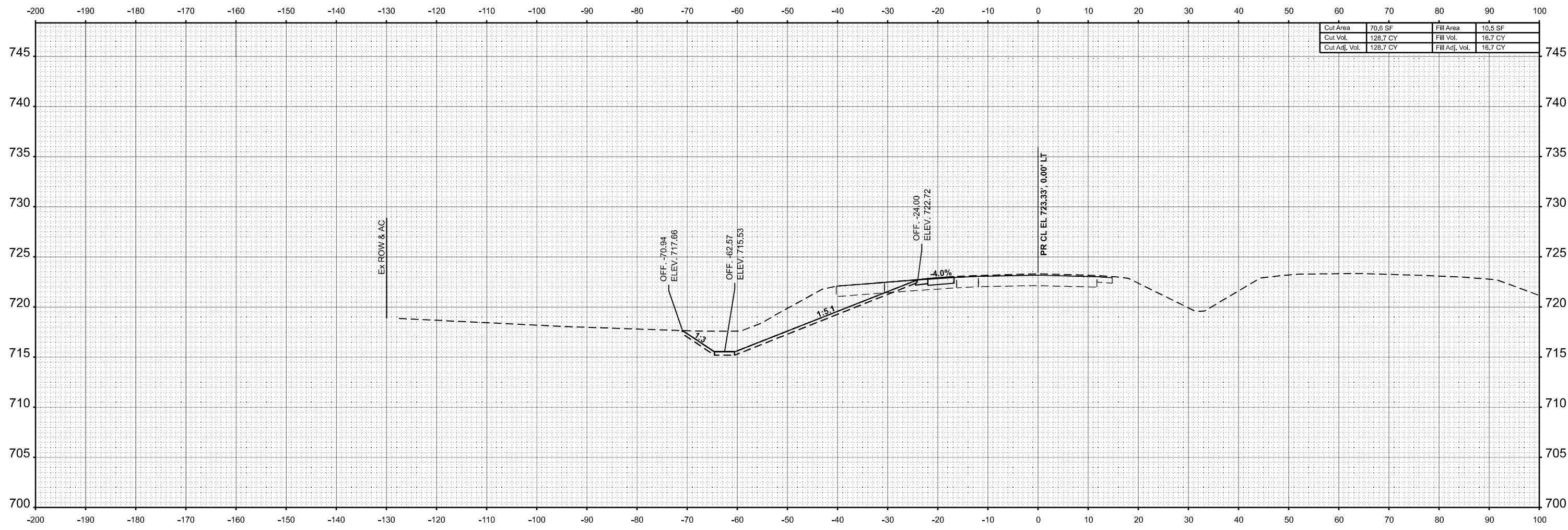
F.A.I RTE.	SECTION	COUNTY	TOTAL SHEETS	SHEET NO.
57	(15-22HB-4)BR (15-22)R	COLES	1086	1046
				CONTRACT NO. 74435
ILLINOIS FED. AID PROJECT				



FINAL SURVEY NO.	SURVEYED PLOTTED AREAS CHECKED	BY	DATE

ORIGINAL SURVEY NO.	SURVEYED PLOTTED AREAS CHECKED	BY	DATE

MODEL: WB IL 16 - 103+50.00 (Sheet)  
 FILE NAME: c:\p\work\wbdm\m\z\z\16\103+50.00-CrossSections-Stage3E.dgn



Cut Area	70.6 SF	Fill Area	10.5 SF
Cut Vol.	128.7 CY	Fill Vol.	16.7 CY
Cut Adj. Vol.	128.7 CY	Fill Adj. Vol.	16.7 CY

**STA 103+50.00**

USER NAME = kaleb.hirtzel	DESIGNED -	REVISED -
PLOT SCALE = 0.16666833' / in.	DRAWN -	REVISED -
PLOT DATE = 8/22/2024	CHECKED -	REVISED -
	DATE -	REVISED -

**STATE OF ILLINOIS  
 DEPARTMENT OF TRANSPORTATION**

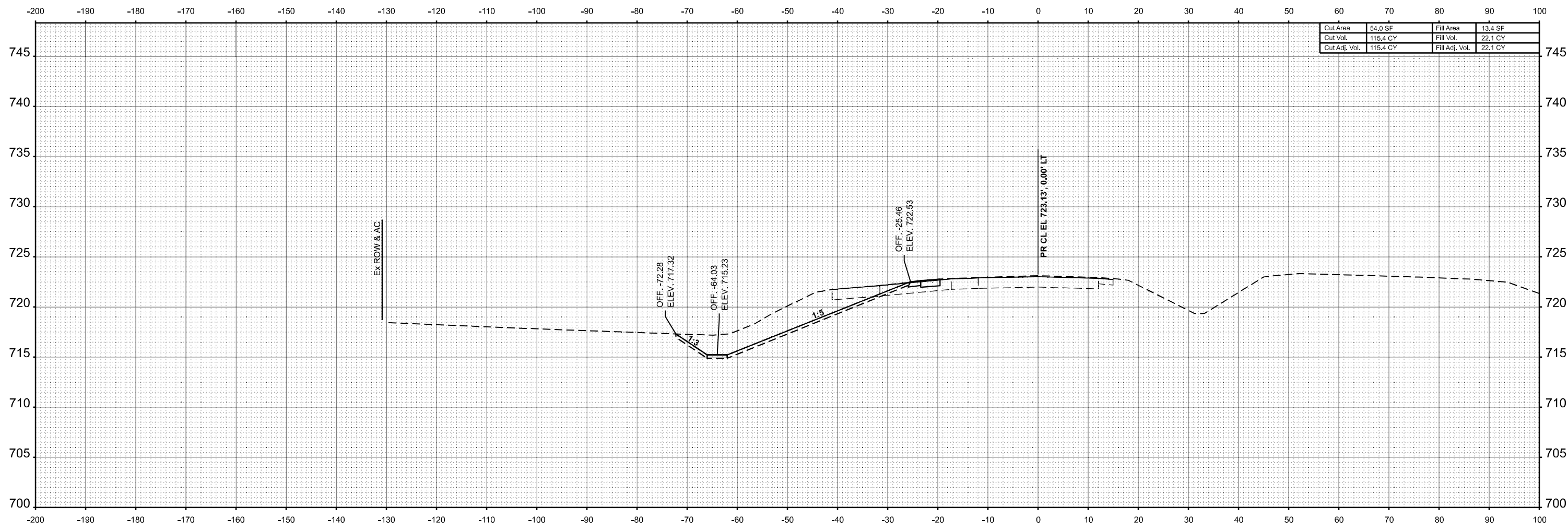
<b>CROSS-SECTIONS    STAGE 3E: WB IL 16</b>			
SCALE: 1"=10'	SHEET 44	OF 50 SHEETS	STA. 103+50.00 TO STA. 103+50.00

F.A.I RTE.	SECTION	COUNTY	TOTAL SHEETS	SHEET NO.
57	(15-22HB-4)BR (15-22)R	COLES	1086	1048
CONTRACT NO. 74435				
ILLINOIS FED. AID PROJECT				

FINAL SURVEY NO.	SURVEYED PLOTTED AREAS CHECKED	BY	DATE

ORIGINAL SURVEY NO.	SURVEYED PLOTTED AREAS CHECKED	BY	DATE

MODEL: WB IL 16 - 104+00.00 (Sheet)  
 FILE NAME: C:\p\work\pww\m\1z\el\104085282\0774435-Sheets-CrossSections-Stage3E.dgn



Cut Area	54.0 SF	Fill Area	13.4 SF
Cut Vol.	115.4 CY	Fill Vol.	22.1 CY
Cut Adj. Vol.	115.4 CY	Fill Adj. Vol.	22.1 CY

STA 104+00.00

USER NAME = kaleb.hirtzel	DESIGNED -	REVISED -
PLOT SCALE = 0.16666833' / in.	DRAWN -	REVISED -
PLOT DATE = 8/22/2024	CHECKED -	REVISED -
	DATE -	REVISED -

STATE OF ILLINOIS  
 DEPARTMENT OF TRANSPORTATION

CROSS-SECTIONS STAGE 3E: WB IL 16			
SCALE: 1"=10'	SHEET 45	OF 50 SHEETS	STA. 104+00.00 TO STA. 104+00.00

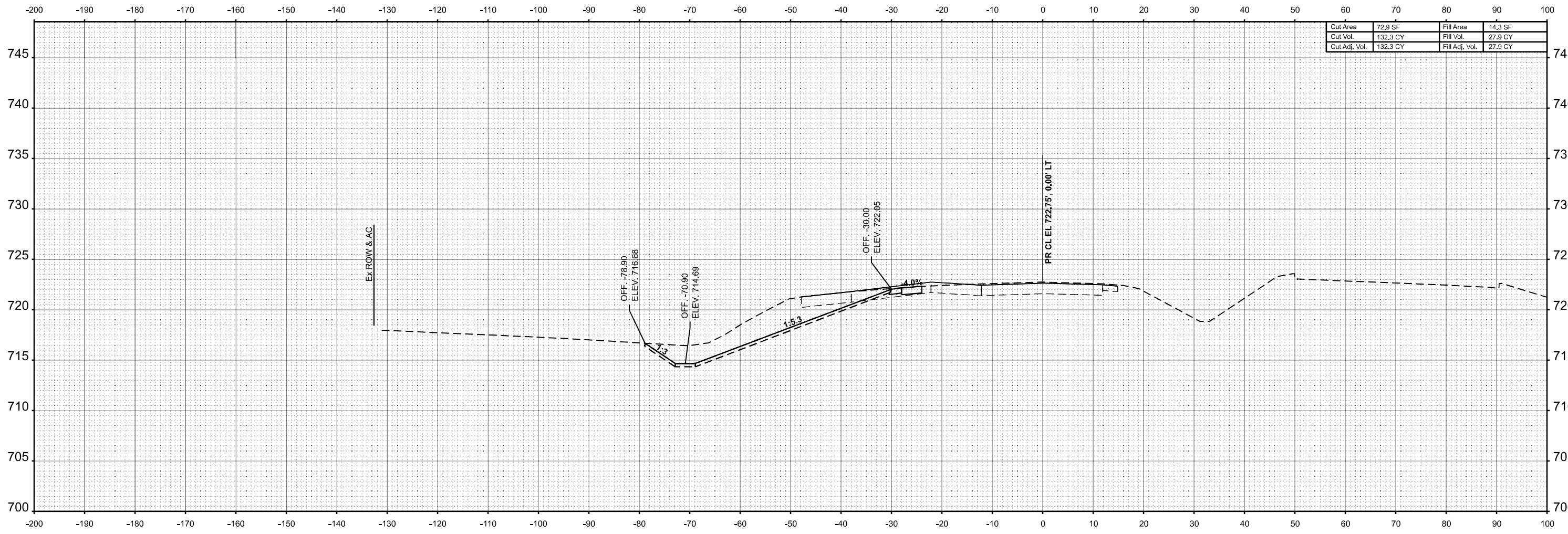
F.A.I RTE.	SECTION	COUNTY	TOTAL SHEETS	SHEET NO.
57	(15-22HB-4)BR (15-22)R	COLES	1086	1049
CONTRACT NO. 74435				
ILLINOIS FED. AID PROJECT				



FINAL SURVEY NO.	SURVEYED PLOTTED AREAS CHECKED	BY	DATE

ORIGINAL SURVEY NO.	SURVEYED PLOTTED AREAS CHECKED	BY	DATE

MODEL: WP IL 16 - 105+00.00 (Sheet)  
FILE NAME: G:\p\work\16\16117\16117.dwg



**STA 105+00.00**

USER NAME = kaleb.hirtzel	DESIGNED -	REVISED -
PLOT SCALE = 0.16666833' / in.	DRAWN -	REVISED -
PLOT DATE = 8/22/2024	CHECKED -	REVISED -
	DATE -	REVISED -

**STATE OF ILLINOIS  
DEPARTMENT OF TRANSPORTATION**

<b>CROSS-SECTIONS STAGE 3E: WB IL 16</b>			
SCALE: 1"=10'	SHEET 47	OF 50 SHEETS	STA. 105+00.00 TO STA. 105+00.00

F.A.I RTE.	SECTION	COUNTY	TOTAL SHEETS	SHEET NO.
57	(15-22HB-4)BR (15-22)R	COLES	1086	1051
				CONTRACT NO. 74435
				ILLINOIS FED. AID PROJECT

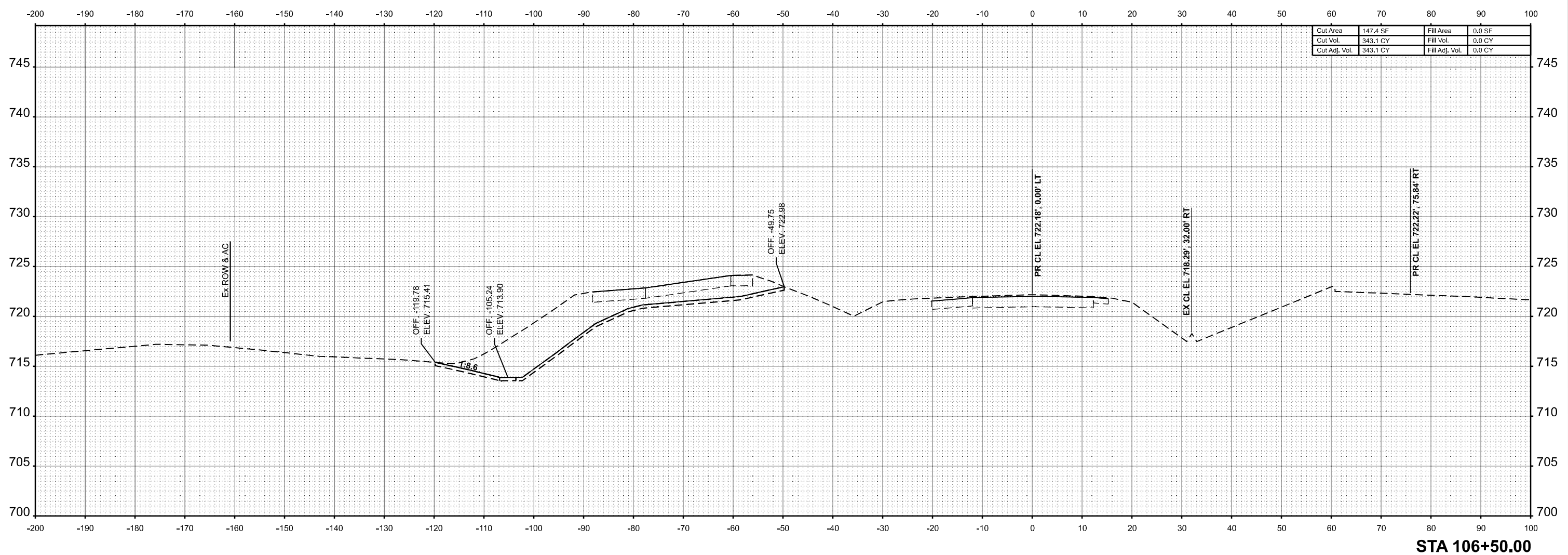




FINAL SURVEY NO.	SURVEYED AREAS CHECKED	BY	DATE
NOTE BOOK	PLOTTED AREAS		
	TEMPLATE AREAS		
	AREAS CHECKED		

ORIGINAL SURVEY NO.	SURVEYED AREAS CHECKED	BY	DATE
NOTE BOOK	PLOTTED AREAS		
	TEMPLATE AREAS		
	AREAS CHECKED		

MODEL: WB IL 16 - 106+50.00 (Sheet)  
 FILE NAME: C:\p\work\106+50.00\106+50.00-CrossSections-Stage3E.dgn



**STA 106+50.00**

USER NAME = kaleb.hirtzel	DESIGNED -	REVISED -
	DRAWN -	REVISED -
PLOT SCALE = 0.16666633' / in.	CHECKED -	REVISED -
PLOT DATE = 8/22/2024	DATE -	REVISED -

**STATE OF ILLINOIS  
DEPARTMENT OF TRANSPORTATION**

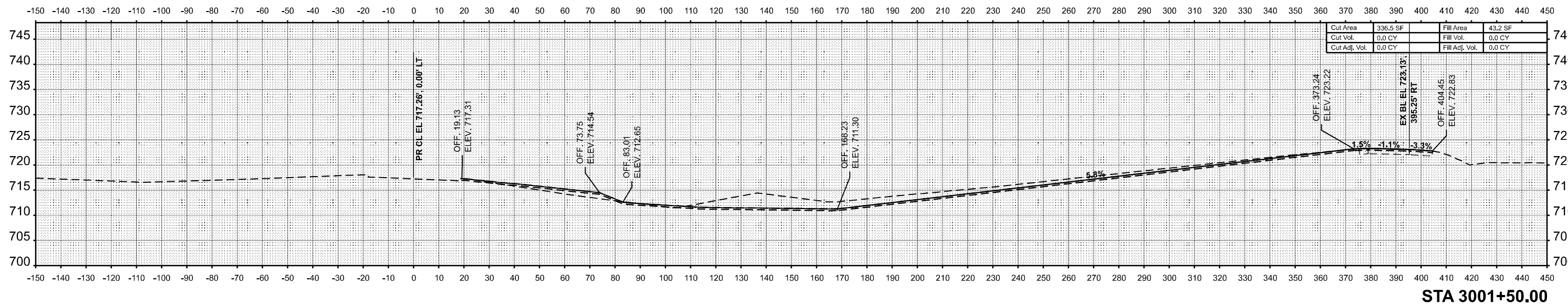
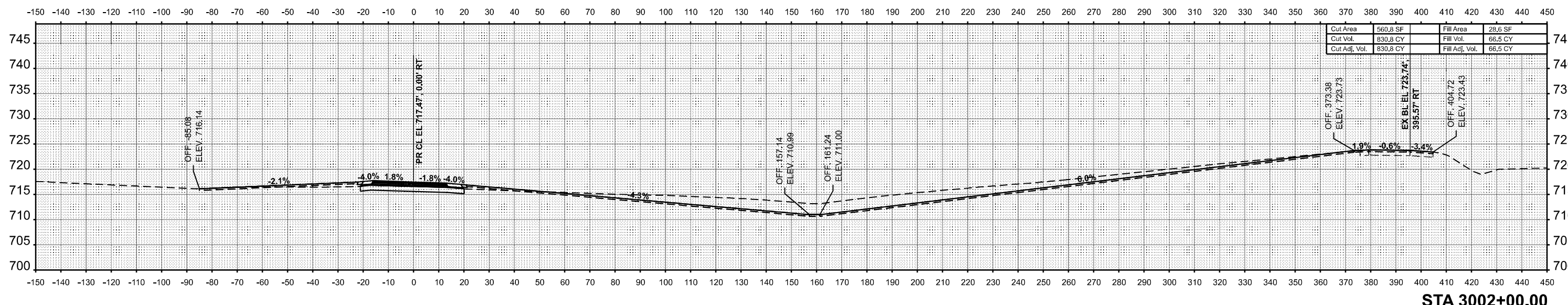
<b>CROSS-SECTIONS STAGE 3E: WB IL 16</b>			
SCALE: 1"=10'	SHEET 50	OF 50 SHEETS	STA. 106+50.00 TO STA. 106+50.00

F.A.I. RTE.	SECTION	COUNTY	TOTAL SHEETS	SHEET NO.
57	(15-22HB-4)BR (15-22)R	COLES	1086	1054
				CONTRACT NO. 74435
ILLINOIS FED. AID PROJECT				

FINAL SURVEY	SURVEYED	BY	DATE
NOTE BOOK	PLOTTED		
NO.	TEMPLATE		
	AREAS CHECKED		
	AREAS CHECKED		

ORIGINAL SURVEY	SURVEYED	BY	DATE
NOTE BOOK	PLOTTED		
NO.	TEMPLATE		
	AREAS CHECKED		
	AREAS CHECKED		

MODEL: RAMP-PR-RAMP-3001+50.00 (Sheet)  
 FILE NAME: C:\pwworking\hartzel\069282\074435-Sheets-CrossSections-Stage3F.dgn



USER NAME = kaleb.hirtzel	DESIGNED -	REVISED -
PLOT SCALE = 0.16666833' / in.	DRAWN -	REVISED -
PLOT DATE = 8/22/2024	CHECKED -	REVISED -
	DATE -	REVISED -

**STATE OF ILLINOIS**  
**DEPARTMENT OF TRANSPORTATION**

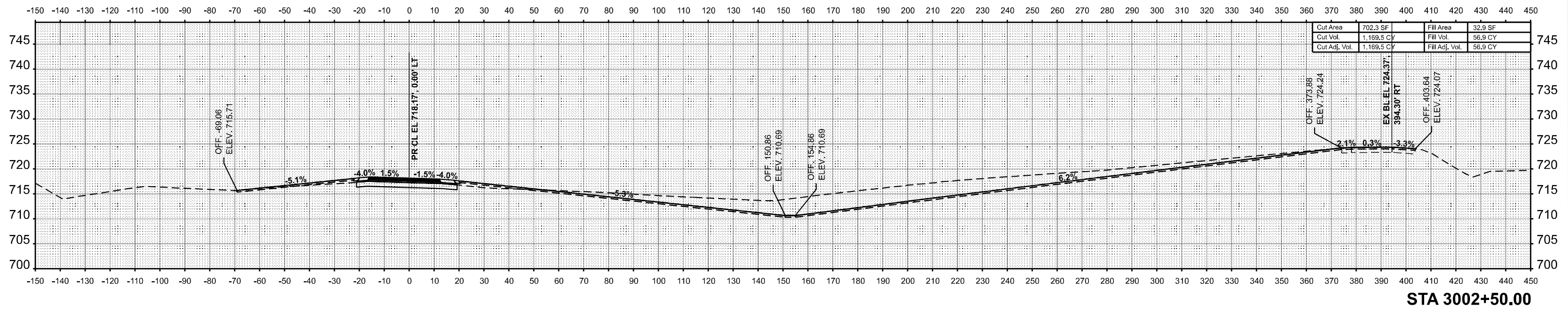
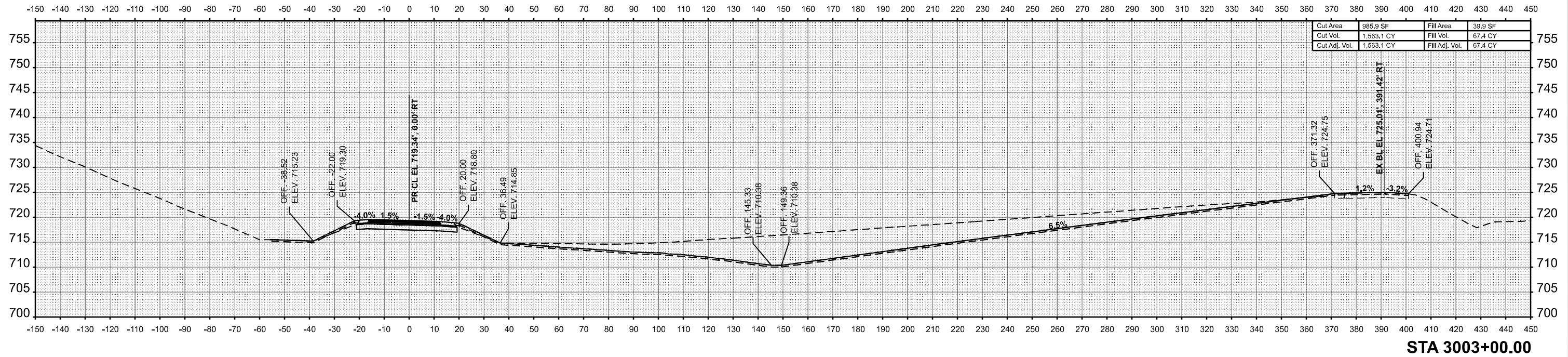
<b>CROSS-SECTIONS</b>			
<b>STAGE 3F: PR RAMP B</b>			
SCALE: 1"=20'	SHEET 1	OF 32 SHEETS	STA. 3001+50.00 TO STA. 3002+00.00

F.A.I RTE.	SECTION	COUNTY	TOTAL SHEETS	SHEET NO.
57	(15-22HB-4)BR (15-22)R	COLES	1086	1055
CONTRACT NO. 74435				
ILLINOIS FED. AID PROJECT				

FINAL SURVEY	SURVEYED	BY	DATE
NOTE BOOK	PLOTTED		
NO.	TEMPLATE		
	AREAS CHECKED		

ORIGINAL SURVEY	SURVEYED	BY	DATE
NOTE BOOK	PLOTTED		
NO.	TEMPLATE		
	AREAS CHECKED		

MODEL: RAMPBANDON6 - 3002+50.00 (Sheet)  
 FILE NAME: G:\p\work\paw\11\12\14\35-Sub-CrossSections-Stage3F.dgn



USER NAME = kaleb.hirtzel	DESIGNED -	REVISED -
	DRAWN -	REVISED -
PLOT SCALE = 0.16666833' / in.	CHECKED -	REVISED -
PLOT DATE = 8/22/2024	DATE -	REVISED -

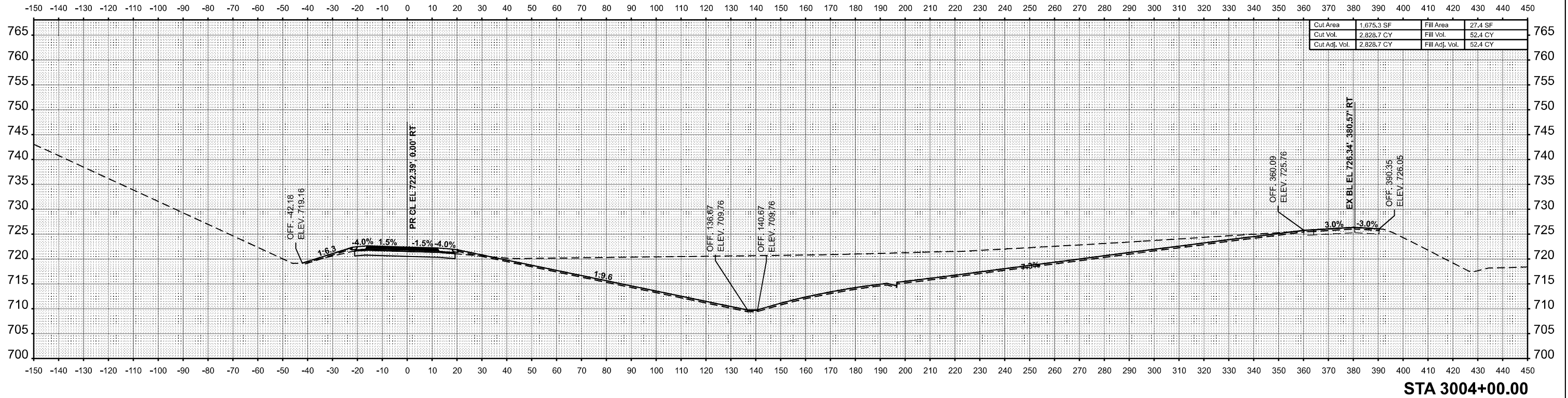
**STATE OF ILLINOIS  
DEPARTMENT OF TRANSPORTATION**

**CROSS-SECTIONS  
STAGE 3F: PR RAMP B**

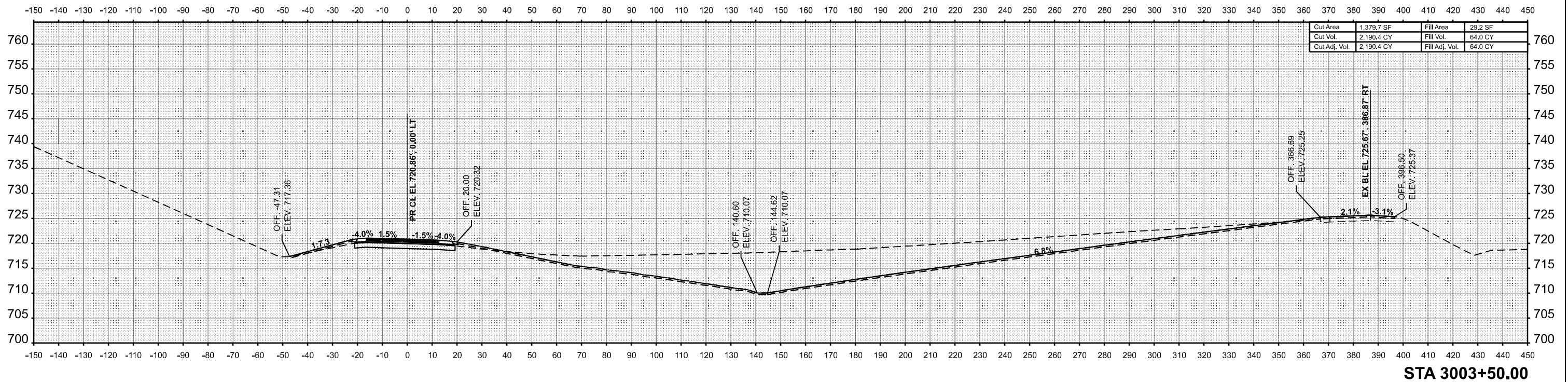
SCALE: 1"=20'    SHEET 2    OF 32 SHEETS    STA. 3002+50.00    TO STA. 3003+00.00

F.A.I. RTE.	SECTION	COUNTY	TOTAL SHEETS	SHEET NO.
57	(15-22HB-4)BR (15-22)R	COLES	1086	1056
CONTRACT NO. 74435				
ILLINOIS FED. AID PROJECT				

DATE	
BY	
SURVEYED	
PLOTTED	
TEMPLATE	
AREAS CHECKED	
NO.	
FINISH	
NO. SURVEY	
NOTE BOOK	
AREAS CHECKED	
NO.	



DATE	
BY	
SURVEYED	
PLOTTED	
TEMPLATE	
AREAS CHECKED	
NO.	
ORIGINAL	
NO. SURVEY	
NOTE BOOK	
AREAS CHECKED	
NO.	



MODEL: RAMPBANKS - 3003+50.00 (Sheet)  
 FILE NAME: C:\p\work\road\11\12\14\15-Cross-Sections-Stage3F.dgn

USER NAME = kaleb.hirtzel	DESIGNED -	REVISED -
	DRAWN -	REVISED -
PLOT SCALE = 0.16666833 / in.	CHECKED -	REVISED -
PLOT DATE = 8/22/2024	DATE -	REVISED -

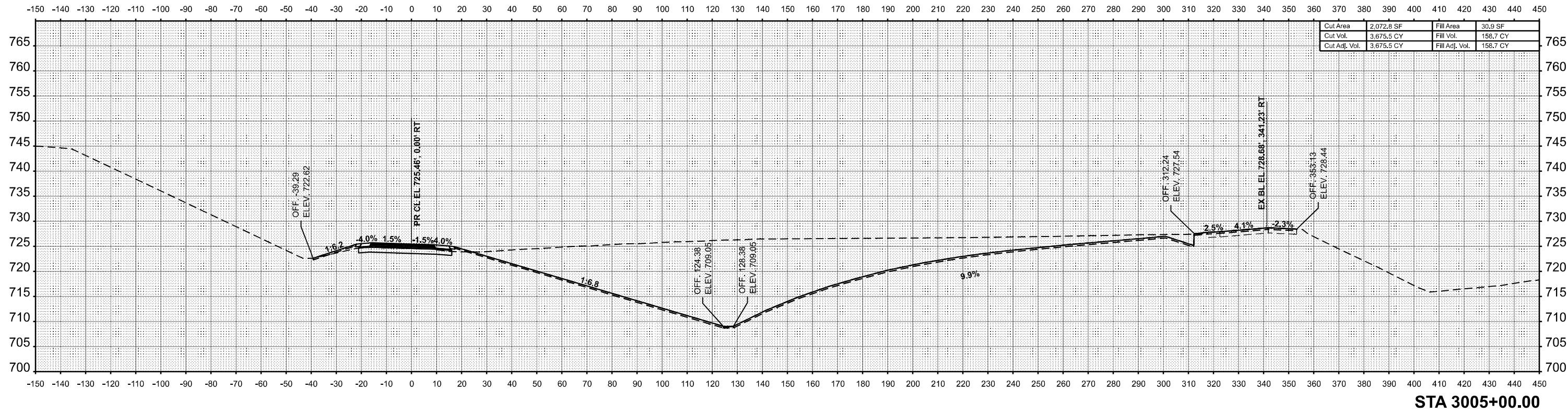
**STATE OF ILLINOIS  
DEPARTMENT OF TRANSPORTATION**

**CROSS-SECTIONS  
STAGE 3F: PR RAMP B**

SCALE: 1"=20' SHEET 3 OF 32 SHEETS STA. 3003+50.00 TO STA. 3004+00.00

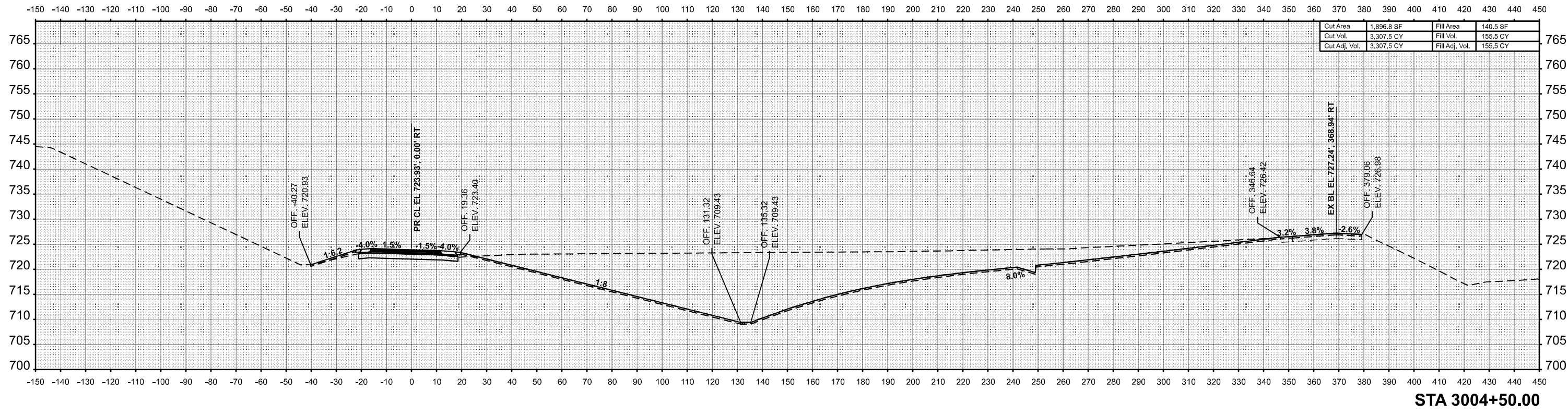
F.A.I RTE.	SECTION	COUNTY	TOTAL SHEETS	SHEET NO.
57	(15-22HB-4)BR (15-22)R	COLES	1086	1057
				CONTRACT NO. 74435
ILLINOIS FED. AID PROJECT				

DATE	
BY	
SURVEYED	
PLOTTED	
TEMPLATE	
NOTE BOOK	
AREAS CHECKED	
NO.	



STA 3005+00.00

DATE	
BY	
SURVEYED	
PLOTTED	
TEMPLATE	
NOTE BOOK	
AREAS CHECKED	
NO.	



STA 3004+50.00

MODEL: RAMP:PR:NB:06 - 3004+50.00 (Sheet)  
 FILE NAME: C:\p\work\1001\11\12\10\06\28\22\07\44\35-Sheets-CrossSections-Stage3F.dgn

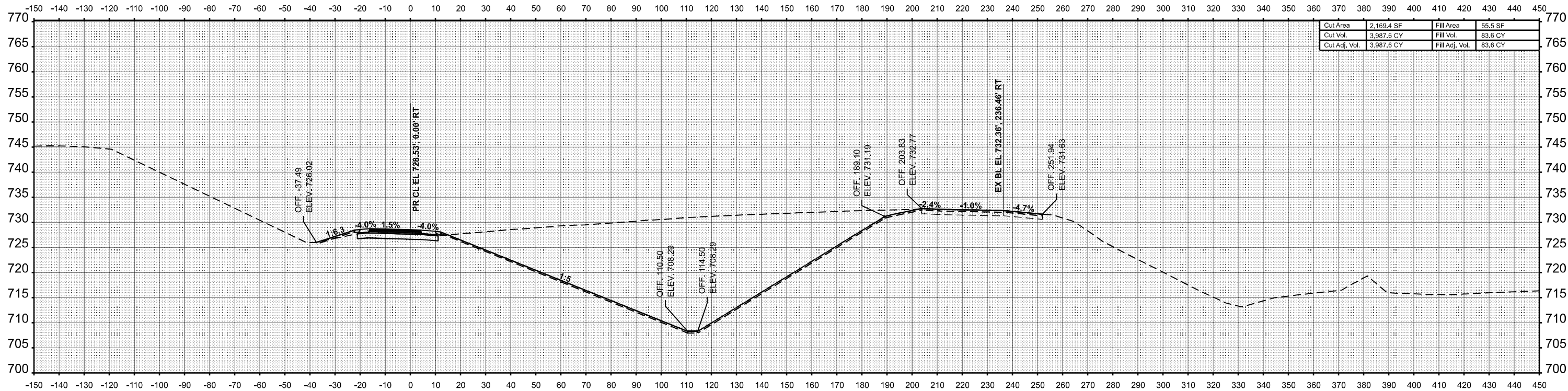
USER NAME = kaleb.hirtzel	DESIGNED -	REVISED -
	DRAWN -	REVISED -
PLOT SCALE = 0.16666833' / in.	CHECKED -	REVISED -
PLOT DATE = 8/22/2024	DATE -	REVISED -

**STATE OF ILLINOIS  
DEPARTMENT OF TRANSPORTATION**

<b>CROSS-SECTIONS STAGE 3F: PR RAMP B</b>			
SCALE: 1"=20'	SHEET 4	OF 32 SHEETS	STA. 3004+50.00 TO STA. 3005+00.00

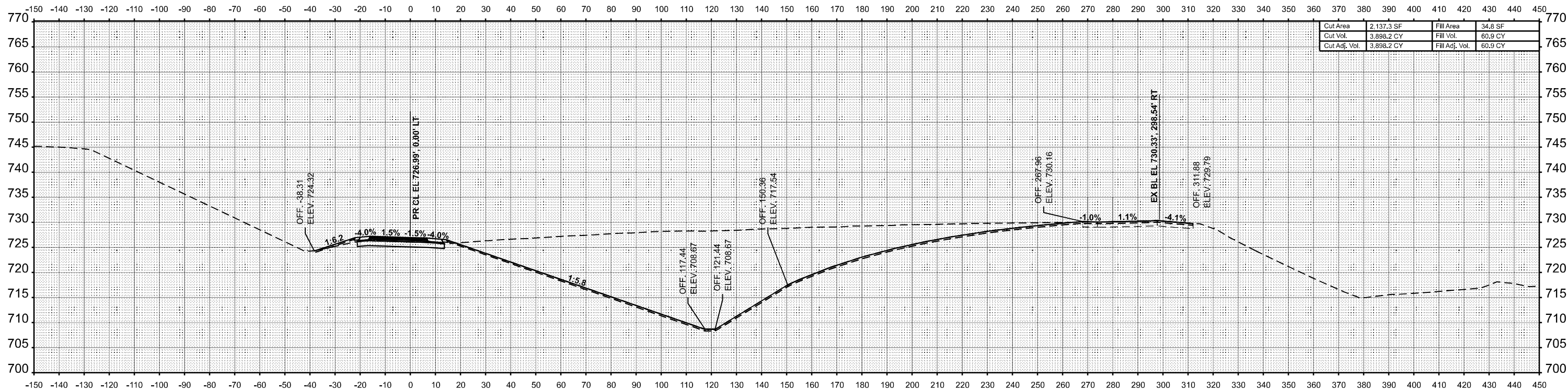
F.A.I RTE.	SECTION	COUNTY	TOTAL SHEETS	SHEET NO.
57	(15-22HB-4)BR (15-22)R	COLES	1086	1058
CONTRACT NO. 74435				
ILLINOIS FED. AID PROJECT				

DATE	
BY	
FINAL SURVEY	SURVEYED
NOTE BOOK	PLOTTED
NO.	AREAS CHECKED



STA 3006+00.00

DATE	
BY	
ORIGINAL SURVEY	SURVEYED
NOTE BOOK	PLOTTED
NO.	AREAS CHECKED



STA 3005+50.00

MODEL: RAMP-PR-RAMP-3005+50.00 (Sheet)  
 FILE NAME: C:\pwworking\hartzel\069282\074435-Sub-CrossSections-Stage3F.dgn

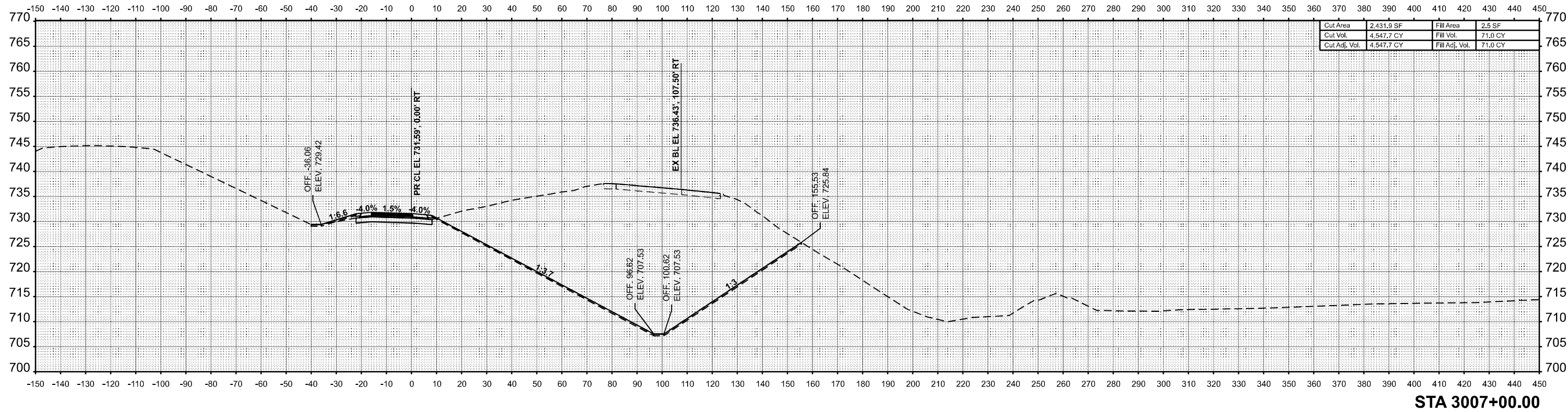
USER NAME = kaleb.hirtzel	DESIGNED -	REVISED -
	DRAWN -	REVISED -
PLOT SCALE = 0.16666833' / in.	CHECKED -	REVISED -
PLOT DATE = 8/22/2024	DATE -	REVISED -

**STATE OF ILLINOIS  
DEPARTMENT OF TRANSPORTATION**

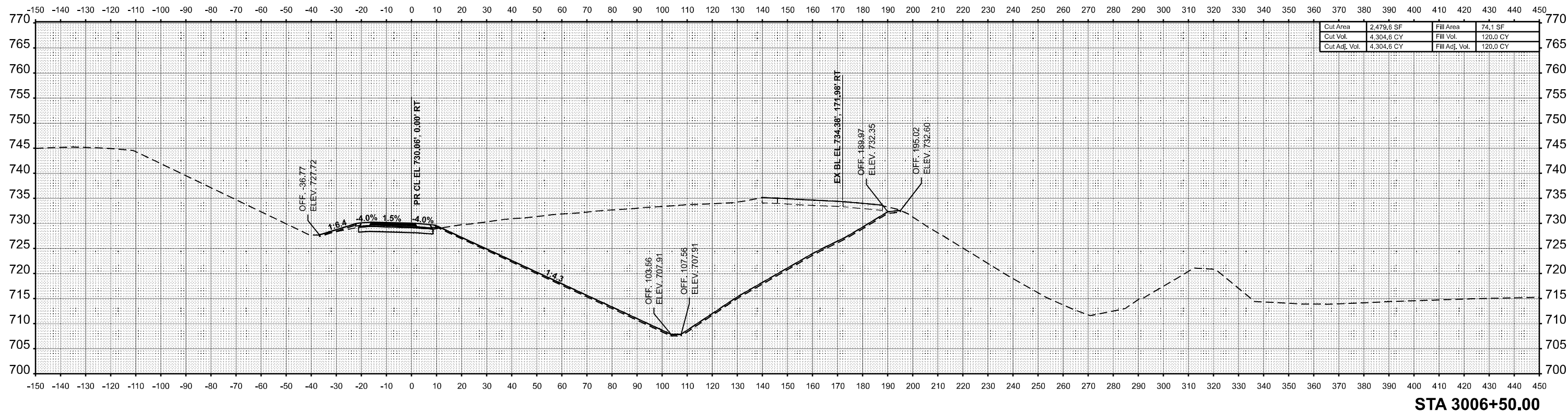
<b>CROSS-SECTIONS STAGE 3F: PR RAMP B</b>				
SCALE: 1"=20'	SHEET 5	OF 32 SHEETS	STA. 3005+50.00	TO STA. 3006+00.00

F.A.I RTE.	SECTION	COUNTY	TOTAL SHEETS	SHEET NO.
57	(15-22HB-4)BR (15-22)R	COLES	1086	1059
				CONTRACT NO. 74435
ILLINOIS FED. AID PROJECT				

FINAL	SURVEYED	DATE
SURVEY	PLOTTED	BY
NOTE BOOK	TEMPLATE	
NO.	AREAS CHECKED	



ORIGINAL	SURVEYED	DATE
SURVEY	PLOTTED	BY
NOTE BOOK	TEMPLATE	
NO.	AREAS CHECKED	



MODEL: RAMP\PR-RAMP-3006+50.00 (Sheet)  
 FILE NAME: C:\pwworking\Illinois\Projects\15-22\15-22-4\BR-15-22-4R-15-22-4R-CrossSections-Stage3F.dgn

USER NAME = kaleb.hirtzel	DESIGNED -	REVISED -
	DRAWN -	REVISED -
PLOT SCALE = 0.16666833' / in.	CHECKED -	REVISED -
PLOT DATE = 8/22/2024	DATE -	REVISED -

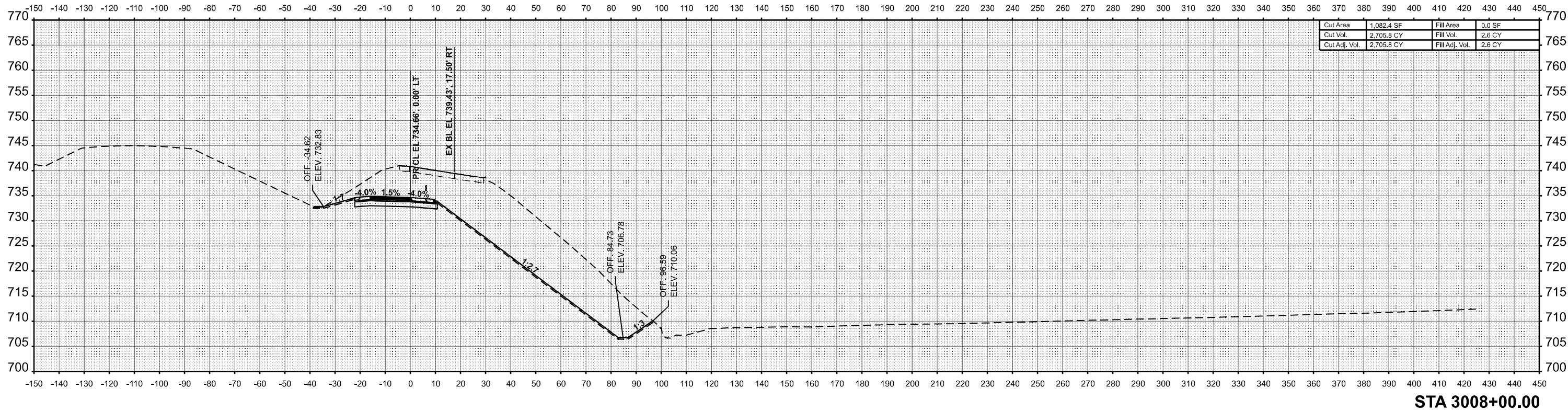
**STATE OF ILLINOIS  
DEPARTMENT OF TRANSPORTATION**

**CROSS-SECTIONS  
STAGE 3F: PR RAMP B**

SCALE: 1"=20' SHEET 6 OF 32 SHEETS STA. 3006+50.00 TO STA. 3007+00.00

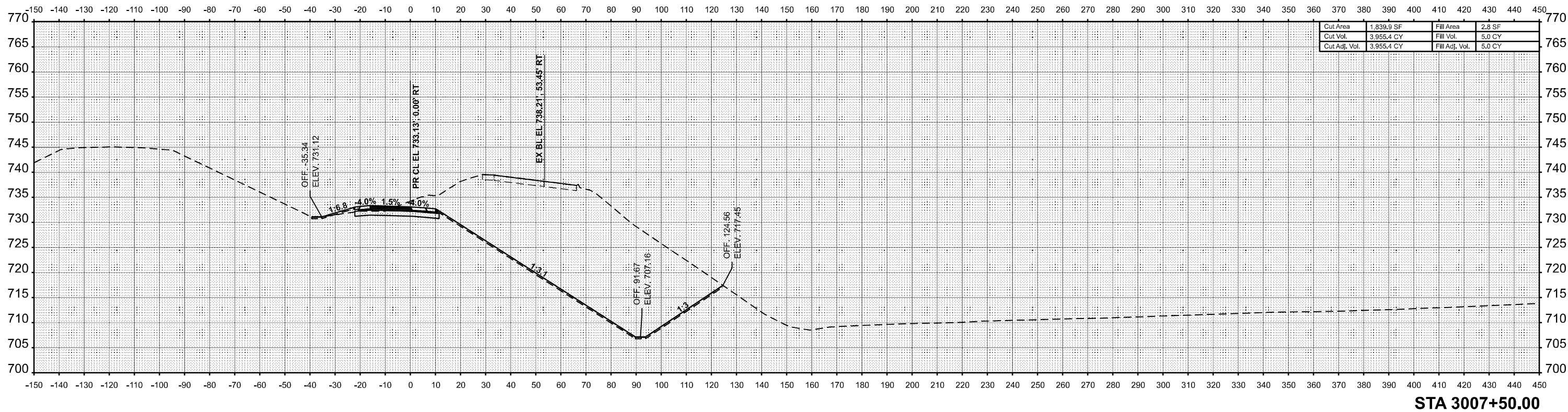
F.A.I RTE.	SECTION	COUNTY	TOTAL SHEETS	SHEET NO.
57	(15-22HB-4)BR (15-22)R	COLES	1086	1060
			CONTRACT NO. 74435	
ILLINOIS FED. AID PROJECT				

DATE	
BY	
SURVEYED	
PLOTTED	
TEMPLATE	
NOTE BOOK	
AREAS CHECKED	
NO.	



STA 3008+00.00

DATE	
BY	
SURVEYED	
PLOTTED	
TEMPLATE	
NOTE BOOK	
AREAS CHECKED	
NO.	



STA 3007+50.00

MODEL: RAMP\PR-RAMP-3007+50.00 (Sheet)  
 FILE NAME: C:\p\work\road\m\zard\069282\074435-Sub-Cross-Sections-Stage3F.dgn

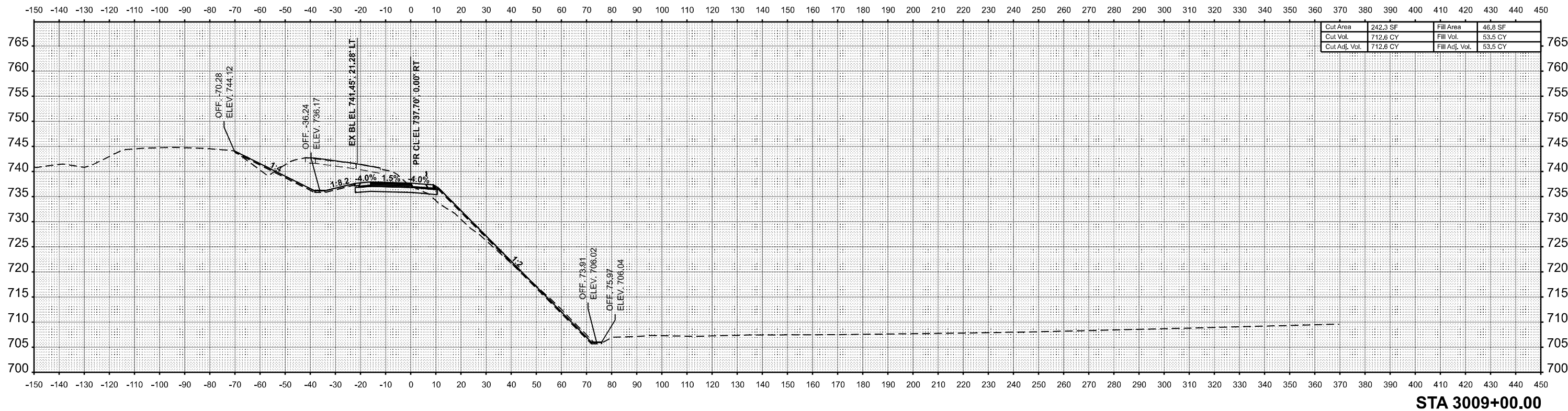
USER NAME = kaleb.hirtzel	DESIGNED -	REVISED -
	DRAWN -	REVISED -
PLOT SCALE = 0.16666833' / in.	CHECKED -	REVISED -
PLOT DATE = 8/22/2024	DATE -	REVISED -

STATE OF ILLINOIS  
DEPARTMENT OF TRANSPORTATION

CROSS-SECTIONS STAGE 3F: PR RAMP B			
SCALE: 1"=20'	SHEET 7	OF 32 SHEETS	STA. 3007+50.00 TO STA. 3008+00.00

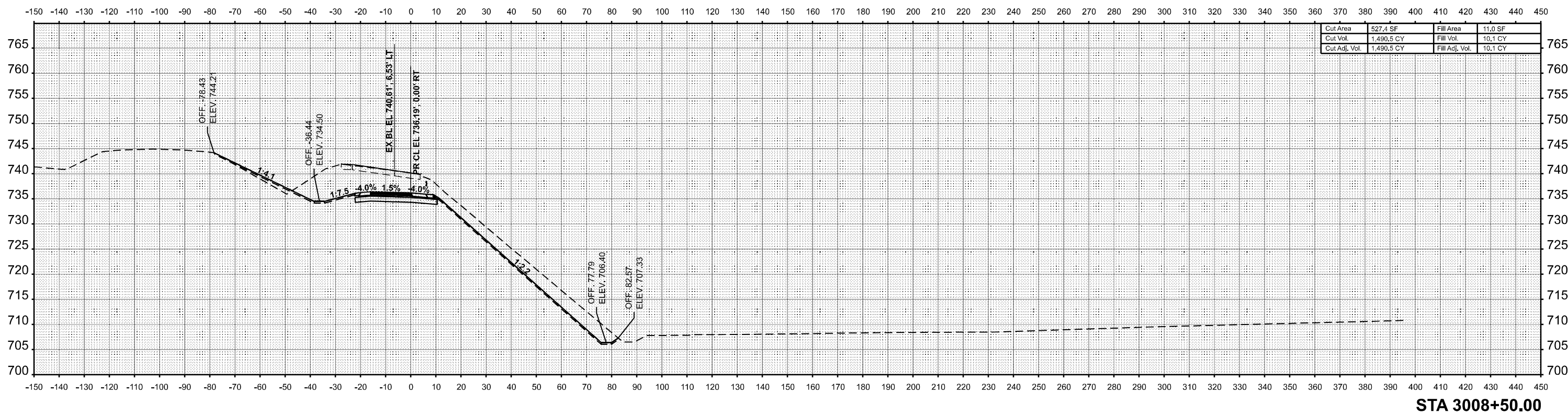
F.A.I RTE.	SECTION	COUNTY	TOTAL SHEETS	SHEET NO.
57	(15-22HB-4)BR (15-22)R	COLES	1086	1061
				CONTRACT NO. 74435
ILLINOIS FED. AID PROJECT				

DATE	
BY	
FINAL SURVEY	SURVEYED
NOTE BOOK	PLOTTED
NO.	AREAS CHECKED



STA 3009+00.00

DATE	
BY	
ORIGINAL SURVEY	SURVEYED
NOTE BOOK	PLOTTED
NO.	AREAS CHECKED



STA 3008+50.00

MODEL: RAMP:RAMP:3008+50.00 (Sheet)  
 FILE NAME: C:\p\work\p\road\11\12\12\065282\074435-Stage3-CrossSections-Stage3F.dgn

USER NAME = kaleb.hirtzel	DESIGNED -	REVISED -
	DRAWN -	REVISED -
PLOT SCALE = 0.16666833' / in.	CHECKED -	REVISED -
PLOT DATE = 8/22/2024	DATE -	REVISED -

STATE OF ILLINOIS  
 DEPARTMENT OF TRANSPORTATION

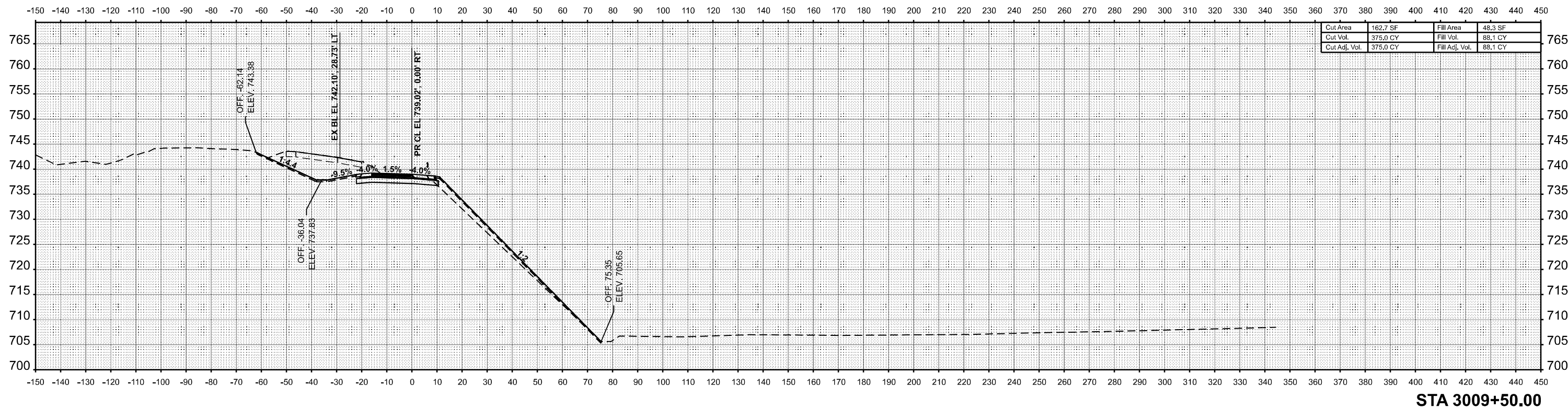
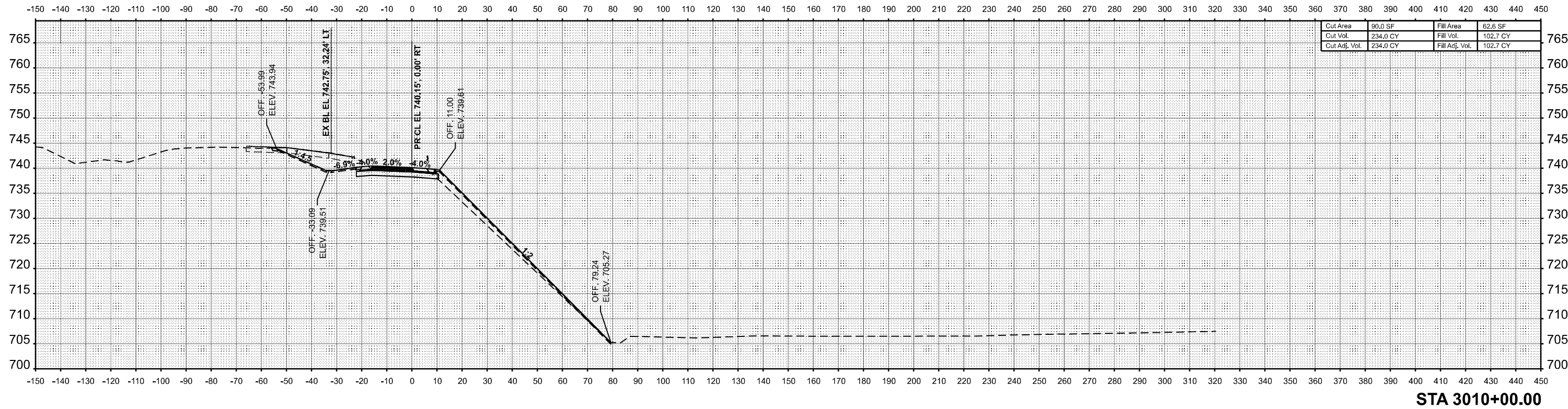
CROSS-SECTIONS			
STAGE 3F: PR RAMP B			
SCALE: 1"=20'	SHEET 8	OF 32 SHEETS	STA. 3008+50.00 TO STA. 3009+00.00

F.A.I. RTE.	SECTION	COUNTY	TOTAL SHEETS	SHEET NO.
57	(15-22HB-4)BR (15-22)R	COLES	1086	1062
				CONTRACT NO. 74435
ILLINOIS FED. AID PROJECT				

DATE	
BY	
SURVEYED	
PLOTTED	
TEMPLATE	
AREAS CHECKED	
NO.	

DATE	
BY	
SURVEYED	
PLOTTED	
TEMPLATE	
AREAS CHECKED	
NO.	

MODEL: RAMP:RAMP:NB:06 - 3009+50.00 (Sheet)  
 FILE NAME: C:\p\work\road\m\12\24\065282\074435-Sheets-CrossSections-Stage3F.dgn



USER NAME = kaleb.hirtzel	DESIGNED -	REVISED -
	DRAWN -	REVISED -
PLOT SCALE = 0.16666833' / in.	CHECKED -	REVISED -
PLOT DATE = 8/22/2024	DATE -	REVISED -

**STATE OF ILLINOIS  
DEPARTMENT OF TRANSPORTATION**

**CROSS-SECTIONS  
STAGE 3F: PR RAMP B**

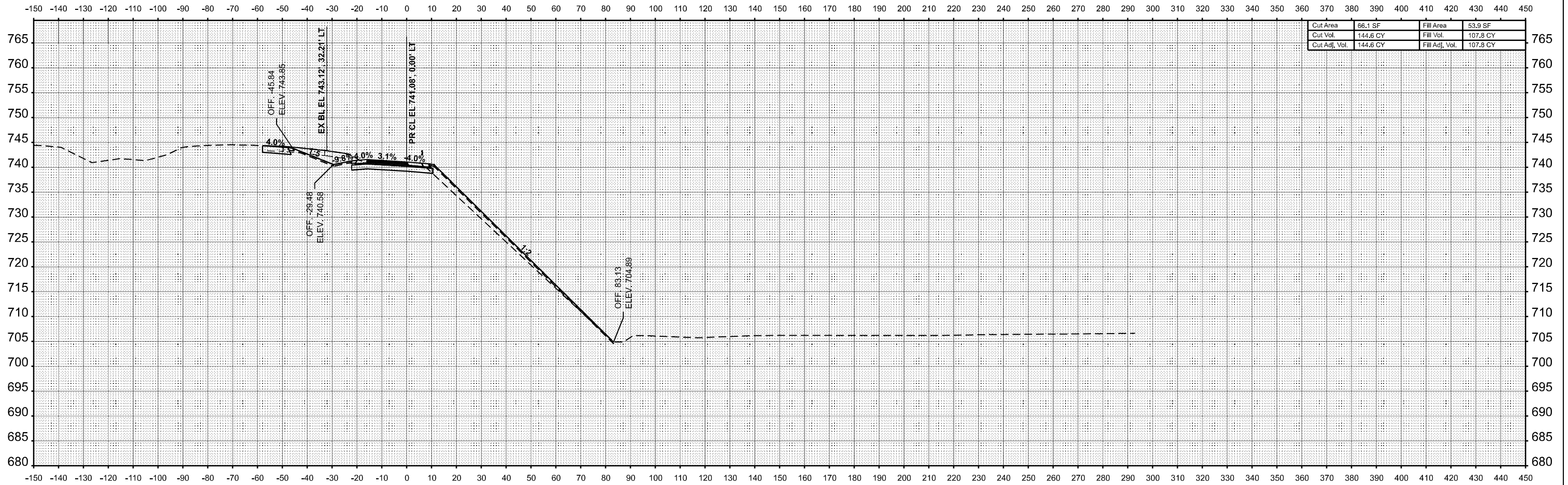
SCALE: 1"=20' SHEET 9 OF 32 SHEETS STA. 3009+50.00 TO STA. 3010+00.00

F.A.I RTE.	SECTION	COUNTY	TOTAL SHEETS	SHEET NO.
57	(15-22HB-4)BR (15-22)R	COLES	1086	1063
				CONTRACT NO. 74435
ILLINOIS FED. AID PROJECT				

FINAL SURVEY	SURVEYED	BY	DATE
NOTE BOOK	PLOTTED		
NO.	TEMPLATE		
	AREAS CHECKED		

ORIGINAL SURVEY	SURVEYED	BY	DATE
NOTE BOOK	PLOTTED		
NO.	TEMPLATE		
	AREAS CHECKED		

MODEL: RAMP:PR:RAMP:3010+50.00 (Sheet)  
 FILE NAME: C:\pwworking\hartzel\0692822\074435-Sub-Cross-Sections-Stage3F.dgn



Cut Area	66.1 SF	Fill Area	53.9 SF
Cut Vol.	144.6 CY	Fill Vol.	107.8 CY
Cut Adj. Vol.	144.6 CY	Fill Adj. Vol.	107.8 CY

STA 3010+50.00

USER NAME = kaleb.hirtzel	DESIGNED -	REVISED -
	DRAWN -	REVISED -
PLOT SCALE = 0.16666833' / in.	CHECKED -	REVISED -
PLOT DATE = 8/22/2024	DATE -	REVISED -

STATE OF ILLINOIS  
 DEPARTMENT OF TRANSPORTATION

CROSS-SECTIONS  
 STAGE 3F: PR RAMP B

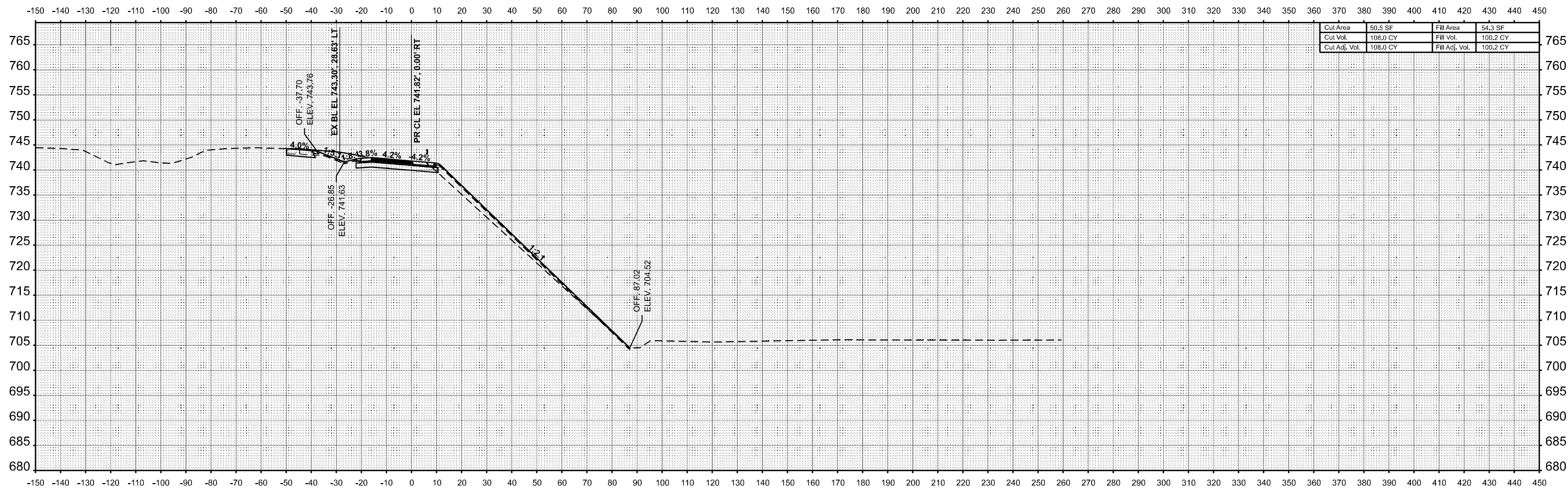
SCALE: 1"=20' SHEET 10 OF 32 SHEETS STA. 3010+50.00 TO STA. 3010+50.00

F.A.I RTE.	SECTION	COUNTY	TOTAL SHEETS	SHEET NO.
57	(15-22HB-4)BR (15-22)R	COLES	1086	1064
				CONTRACT NO. 74435
				ILLINOIS FED. AID PROJECT

FINAL SURVEY	SURVEYED	BY	DATE
NOTE BOOK	PLOTTED		
NO.	TEMPLATE		
	AREAS CHECKED		

ORIGINAL SURVEY	SURVEYED	BY	DATE
NOTE BOOK	PLOTTED		
NO.	TEMPLATE		
	AREAS CHECKED		

MODEL: RAMPBANDON6 - 3011+00.00 (Sheet)  
 FILE NAME: C:\pwworking\hartzel\065282\074435-Sub-CrossSections-Stage3F.dgn



Cut Area	50.5 SF	Fill Area	54.3 SF
Cut Vol.	108.0 CY	Fill Vol.	100.2 CY
Cut Adj. Vol.	108.0 CY	Fill Adj. Vol.	100.2 CY

STA 3011+00.00

USER NAME = kaleb.hirtzel	DESIGNED -	REVISED -
PLOT SCALE = 0.16666833' / in.	DRAWN -	REVISED -
PLOT DATE = 8/22/2024	CHECKED -	REVISED -
	DATE -	REVISED -

STATE OF ILLINOIS  
 DEPARTMENT OF TRANSPORTATION

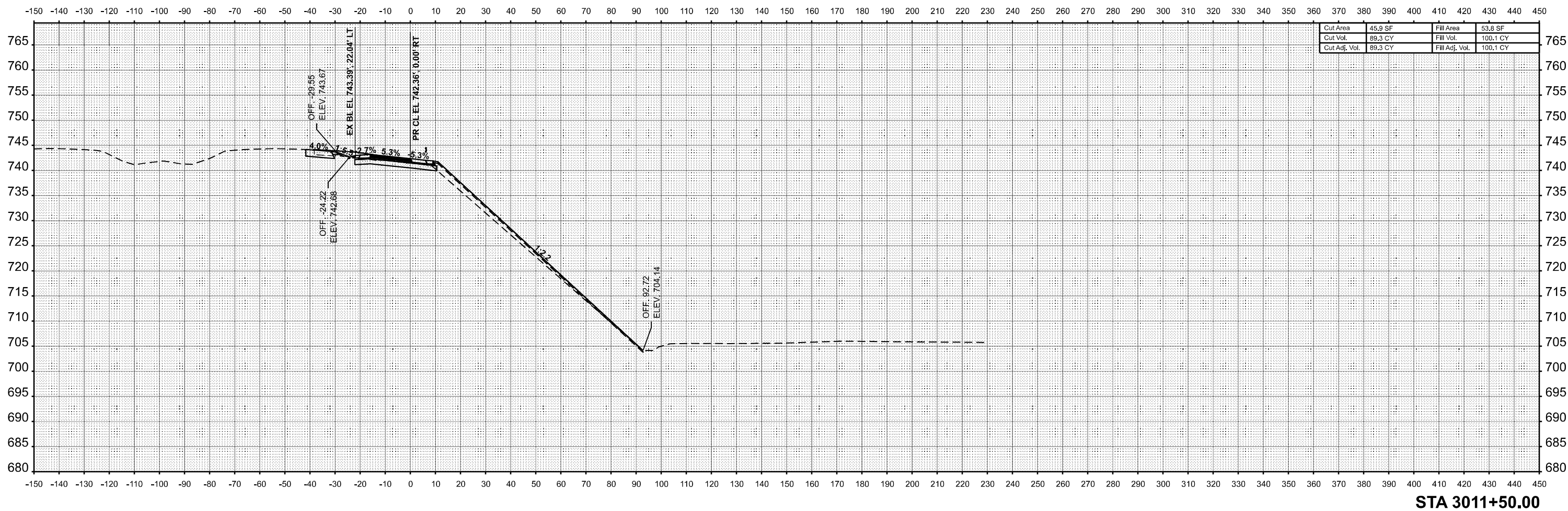
CROSS-SECTIONS			
STAGE 3F: PR RAMP B			
SCALE: 1"=20'	SHEET 11	OF 32 SHEETS	STA. 3011+00.00 TO STA. 3011+00.00

F.A.I RTE.	SECTION	COUNTY	TOTAL SHEETS	SHEET NO.
57	(15-22HB-4)BR (15-22)R	COLES	1086	1065
				CONTRACT NO. 74435
				ILLINOIS FED. AID PROJECT

FINAL SURVEY	SURVEYED	BY	DATE
NOTE BOOK	PLOTTED		
NO.	AREAS CHECKED		

ORIGINAL SURVEY	SURVEYED	BY	DATE
NOTE BOOK	PLOTTED		
NO.	AREAS CHECKED		

MODEL: RAMPBANDONS - 3011+50.00 (Sheet)  
 FILE NAME: C:\p\work\p\011\12\24\065282\074435-Sheets-CrossSections-Stage3F.dgn



Cut Area	45.9 SF	Fill Area	53.8 SF
Cut Vol.	89.3 CY	Fill Vol.	100.1 CY
Cut Adj. Vol.	89.3 CY	Fill Adj. Vol.	100.1 CY

USER NAME = kaleb.hirtzel	DESIGNED -	REVISED -
	DRAWN -	REVISED -
PLOT SCALE = 0.16666833' / in.	CHECKED -	REVISED -
PLOT DATE = 8/22/2024	DATE -	REVISED -

**STATE OF ILLINOIS  
DEPARTMENT OF TRANSPORTATION**

**CROSS-SECTIONS  
STAGE 3F: PR RAMP B**

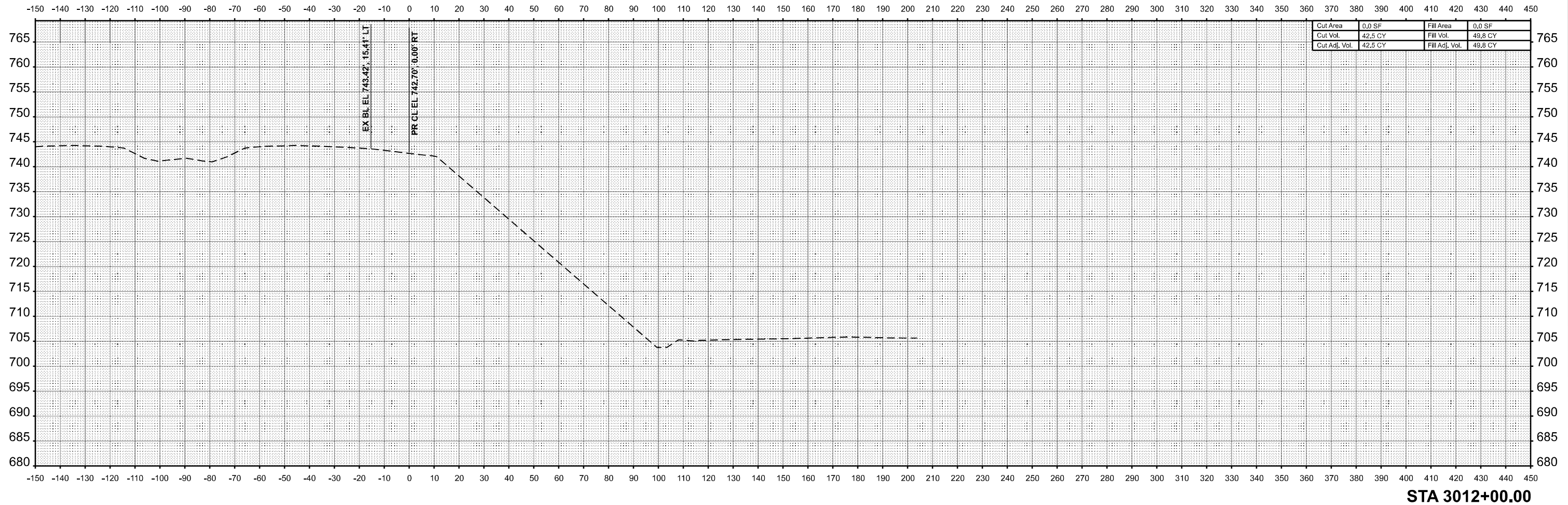
SCALE: 1"=20'      SHEET 12 OF 32 SHEETS      STA. 3011+50.00 TO STA. 3011+50.00

F.A.I RTE.	SECTION	COUNTY	TOTAL SHEETS	SHEET NO.
57	(15-22HB-4)BR (15-22)R	COLES	1086	1066
				CONTRACT NO. 74435
ILLINOIS FED. AID PROJECT				

FINAL SURVEY	SURVEYED	BY	DATE
NOTE BOOK	PLOTTED		
NO.	TEMPLATE		
	AREAS CHECKED		

ORIGINAL SURVEY	SURVEYED	BY	DATE
NOTE BOOK	PLOTTED		
NO.	TEMPLATE		
	AREAS CHECKED		

MODEL: RAMPBONBON - 3012+00.00 (Sheet)  
 FILE NAME: C:\p\work\p\bonb\11\zard\069282\074435-Sub-Cross-Sections-Stage3F.dgn



**STA 3012+00.00**

USER NAME = kaleb.hirtzel	DESIGNED -	REVISED -
	DRAWN -	REVISED -
PLOT SCALE = 0.16666833' / in.	CHECKED -	REVISED -
PLOT DATE = 8/22/2024	DATE -	REVISED -

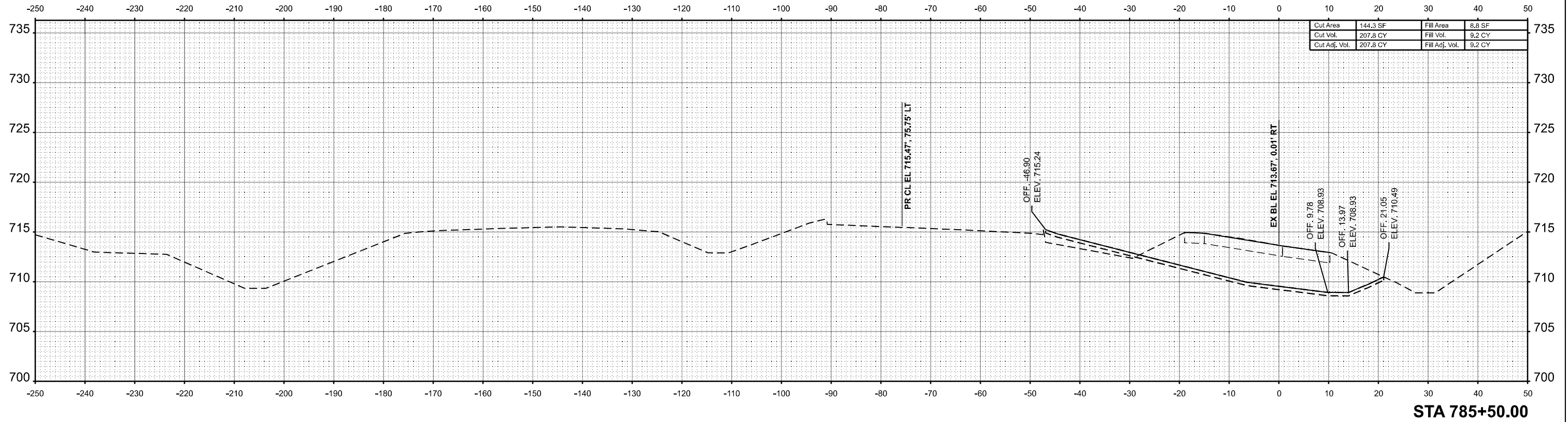
**STATE OF ILLINOIS  
 DEPARTMENT OF TRANSPORTATION**

**CROSS-SECTIONS  
 STAGE 3F: PR RAMP B**

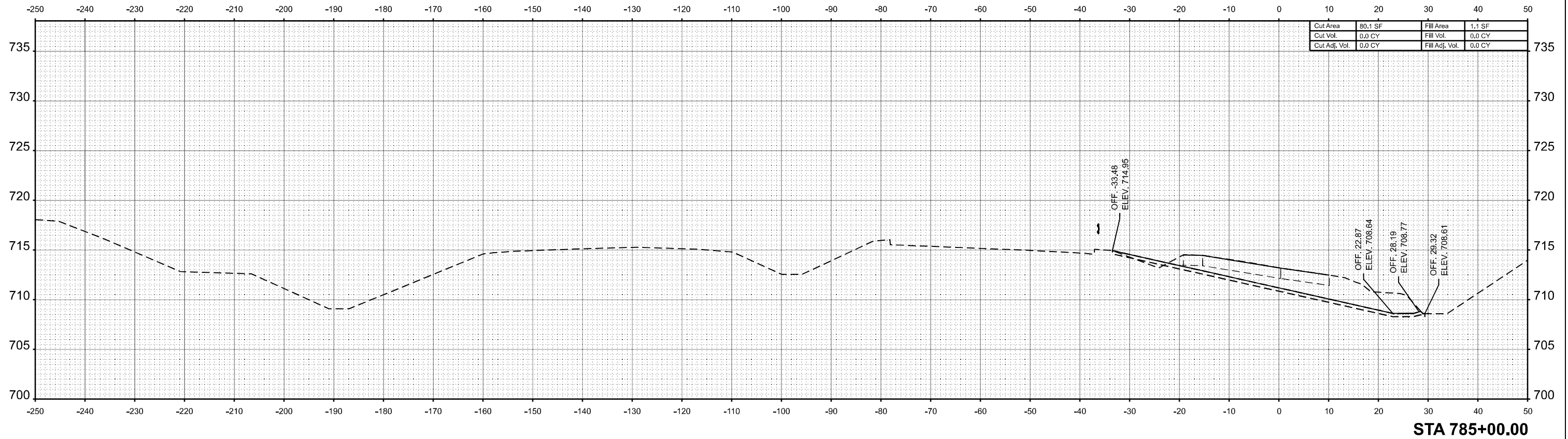
SCALE: 1"=20' SHEET 13 OF 32 SHEETS STA. 3012+00.00 TO STA. 3012+00.00

F.A.I RTE.	SECTION	COUNTY	TOTAL SHEETS	SHEET NO.
57	(15-22HB-4)BR (15-22)R	COLES	1086	1067
				CONTRACT NO. 74435
				ILLINOIS FED. AID PROJECT

FINAL SURVEY	SURVEYED	BY	DATE
NOTE BOOK	PLOTTED		
NO.	TEMPLATE		
	AREAS CHECKED		



ORIGINAL SURVEY	SURVEYED	BY	DATE
NOTE BOOK	PLOTTED		
NO.	TEMPLATE		
	AREAS CHECKED		



MODEL: RAMP\_H\_785+00.00 [Sheet]  
 FILE NAME: G:\p\work\road\mhz\2024\082824\082824-CrossSections-Stage3F.dgn

USER NAME =	kaleb.hirtzel	DESIGNED -	REVISD -
		DRAWN -	REVISD -
PLOT SCALE =	0.16666633' / in.	CHECKED -	REVISD -
PLOT DATE =	8/22/2024	DATE -	REVISD -

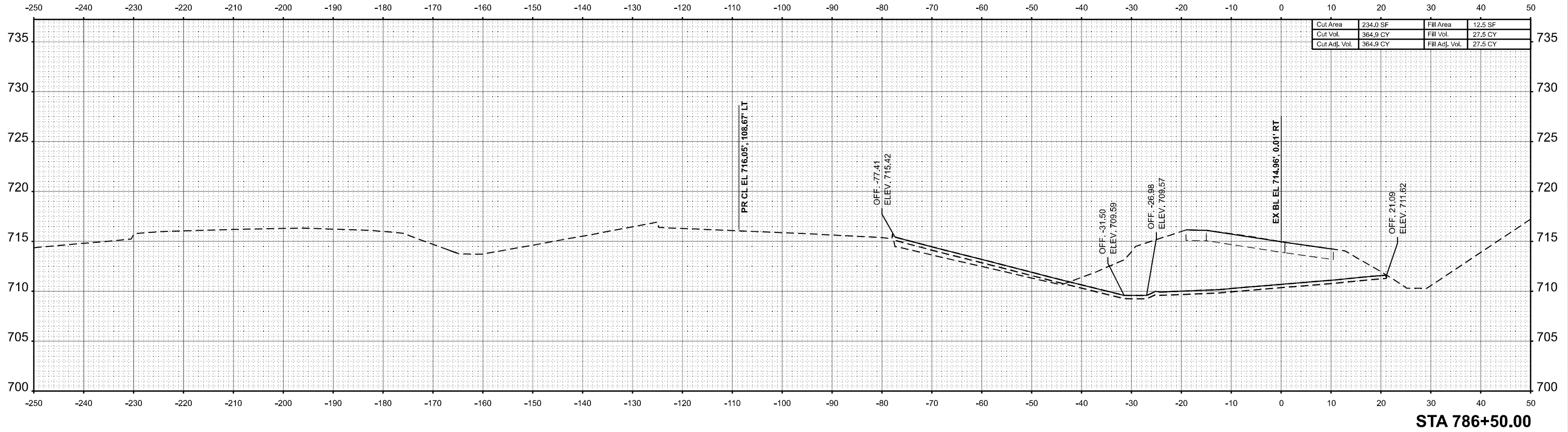
**STATE OF ILLINOIS  
 DEPARTMENT OF TRANSPORTATION**

**CROSS-SECTIONS  
 STAGE 3F: EX RAMP H**

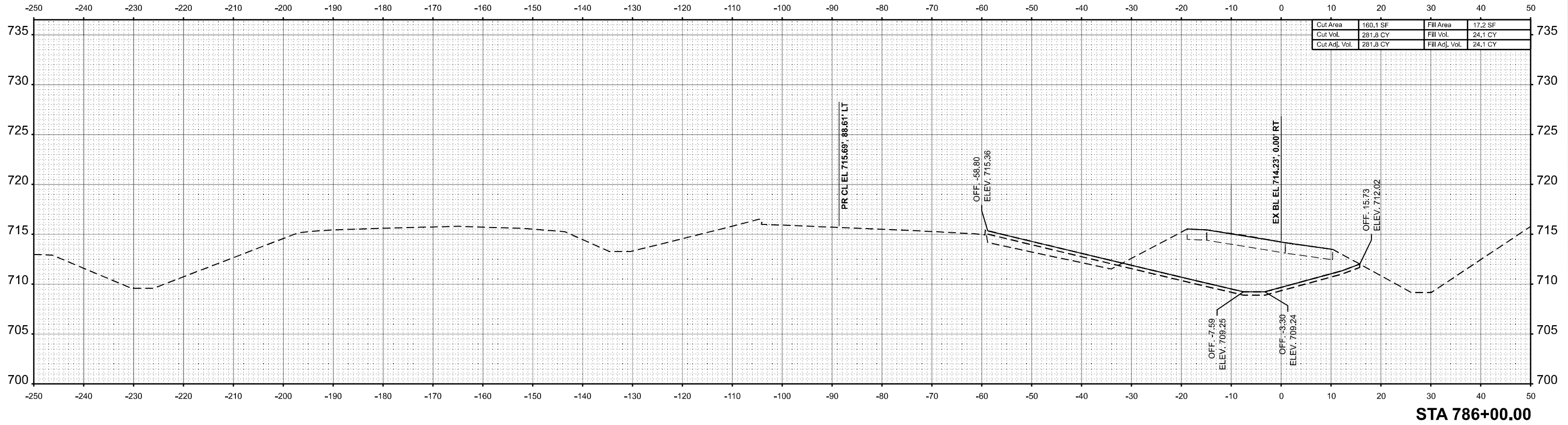
SCALE: 1"=10'    SHEET 14    OF 32 SHEETS    STA. 785+00.00    TO STA. 785+50.00

F.A.I RTE.	SECTION	COUNTY	TOTAL SHEETS	SHEET NO.
57	(15-22HB-4)BR (15-22)R	COLES	1086	1068
				CONTRACT NO. 74435
ILLINOIS FED. AID PROJECT				

FINAL SURVEY	SURVEYED	BY	DATE
NOTE BOOK	PLOTTED		
NO.	AREAS CHECKED		



ORIGINAL SURVEY	SURVEYED	BY	DATE
NOTE BOOK	PLOTTED		
NO.	AREAS CHECKED		



MODEL: RAMP\_H\_786+00.00 [Sheet]  
 FILE NAME: G:\p\work\road\m\786+00\85282\74435-Sheets-CrossSections-Stage3F.dgn

USER NAME = kaleb.hirtzel	DESIGNED -	REVISED -
	DRAWN -	REVISED -
PLOT SCALE = 0.16666833' / in.	CHECKED -	REVISED -
PLOT DATE = 8/22/2024	DATE -	REVISED -

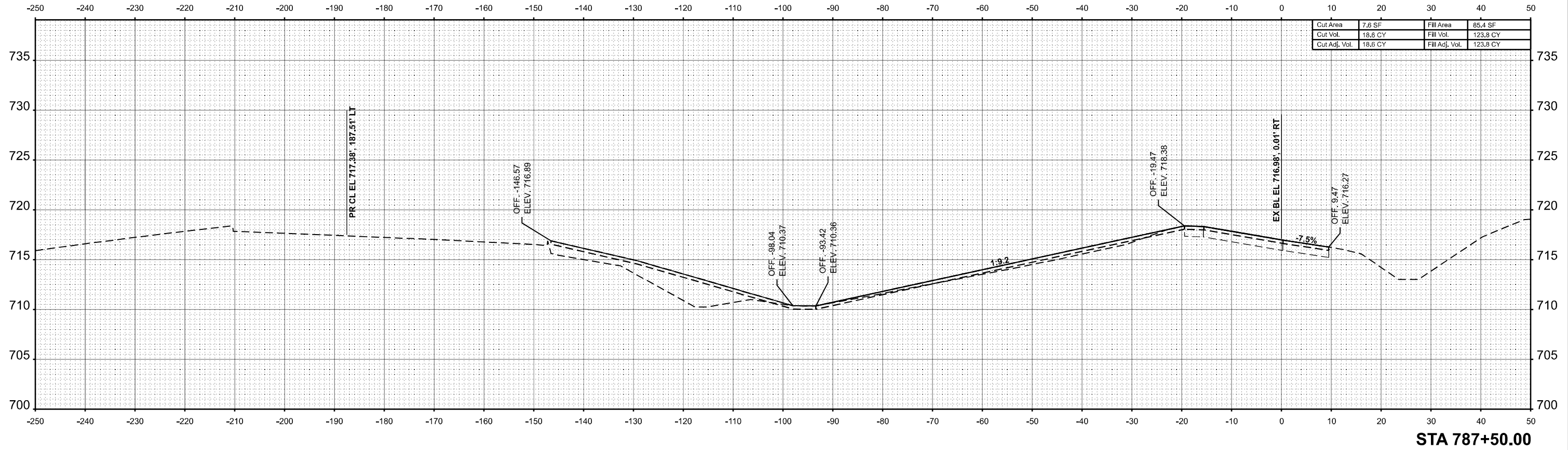
**STATE OF ILLINOIS  
 DEPARTMENT OF TRANSPORTATION**

**CROSS-SECTIONS  
 STAGE 3F: EX RAMP H**

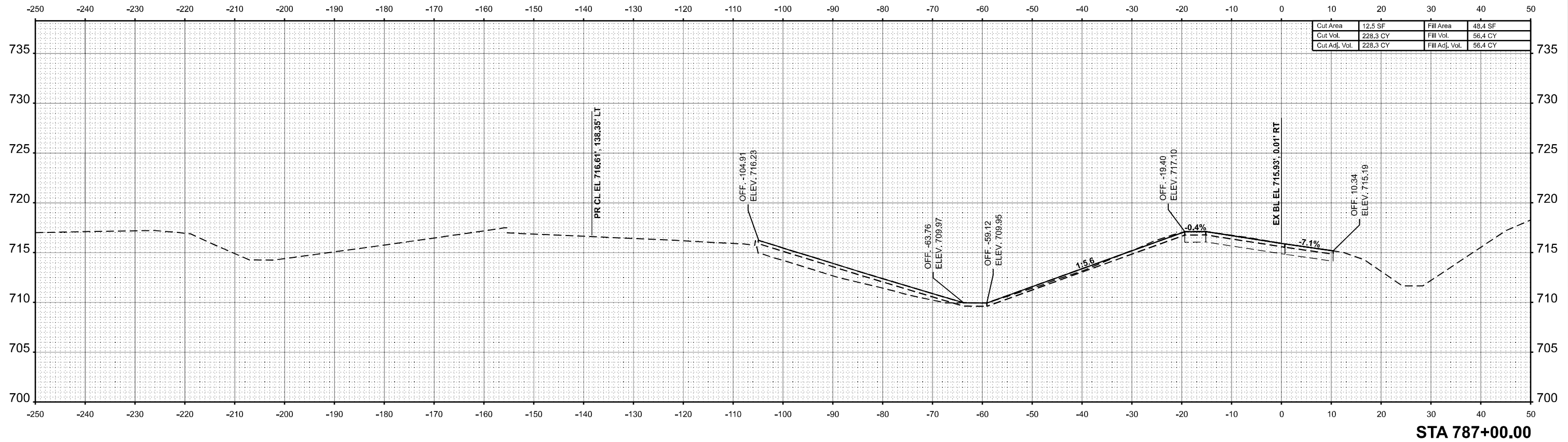
SCALE: 1"=10'    SHEET 15    OF 32 SHEETS    STA. 786+00.00    TO STA. 786+50.00

F.A.I RTE.	SECTION	COUNTY	TOTAL SHEETS	SHEET NO.
57	(15-22HB-4)BR (15-22)R	COLES	1086	1069
CONTRACT NO. 74435				
ILLINOIS FED. AID PROJECT				

FINAL SURVEY	SURVEYED	BY	DATE
NOTE BOOK	PLOTTED		
NO.	AREAS CHECKED		



ORIGINAL SURVEY	SURVEYED	BY	DATE
NOTE BOOK	PLOTTED		
NO.	AREAS CHECKED		



MODEL: RAMP\_H\_787+00.00 [Sheet]  
 FILE NAME: G:\p\work\pawdon\mhz\2814085282\074435-Sub-CrossSections-Stage3F.dgn

USER NAME = kaleb.hirtzel	DESIGNED -	REVISED -
PLOT SCALE = 0.16666833' / in.	DRAWN -	REVISED -
PLOT DATE = 8/22/2024	CHECKED -	REVISED -
	DATE -	REVISED -

**STATE OF ILLINOIS  
DEPARTMENT OF TRANSPORTATION**

**CROSS-SECTIONS  
STAGE 3F: EX RAMP H**

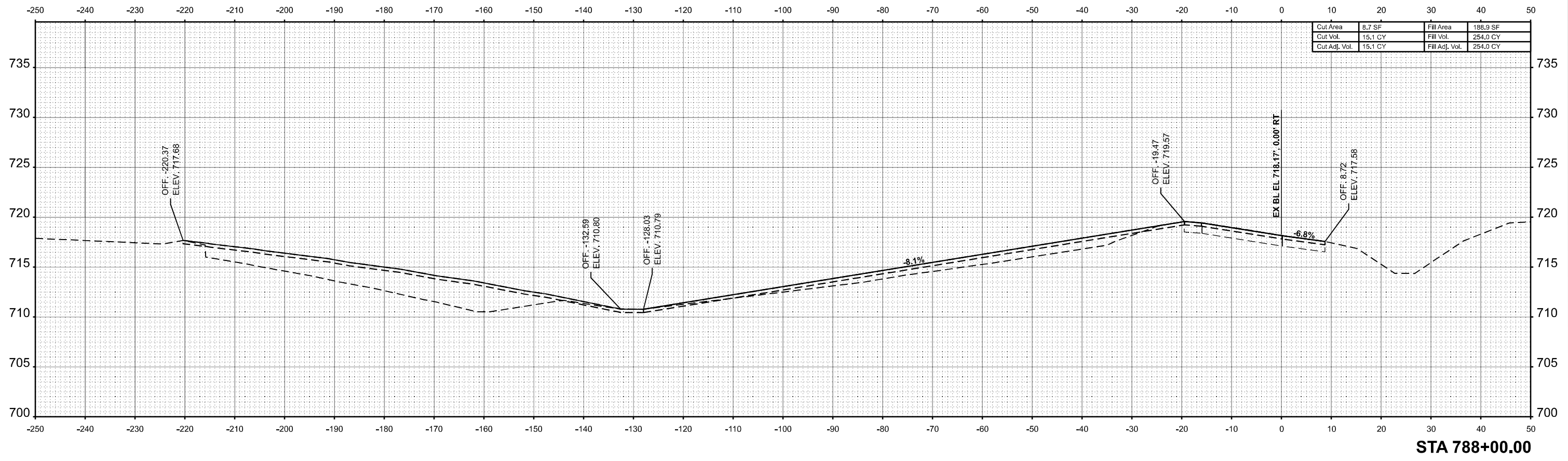
SCALE: 1"=10' SHEET 16 OF 32 SHEETS STA. 787+00.00 TO STA. 787+50.00

F.A.I. RTE.	SECTION	COUNTY	TOTAL SHEETS	SHEET NO.
57	(15-22HB-4)BR (15-22)R	COLES	1086	1070
				CONTRACT NO. 74435
ILLINOIS FED. AID PROJECT				

FINAL SURVEY NO.	SURVEYED PLOTTED TEMPLATE AREAS CHECKED	BY	DATE

ORIGINAL SURVEY NO.	SURVEYED PLOTTED TEMPLATE AREAS CHECKED	BY	DATE

MODEL: RAMP\_H\_788+00.00 [Sheet]  
 FILE NAME: G:\p\work\road\mhz\788+00\98282\0774435-Sheets-CrossSections-Stage3F.dgn



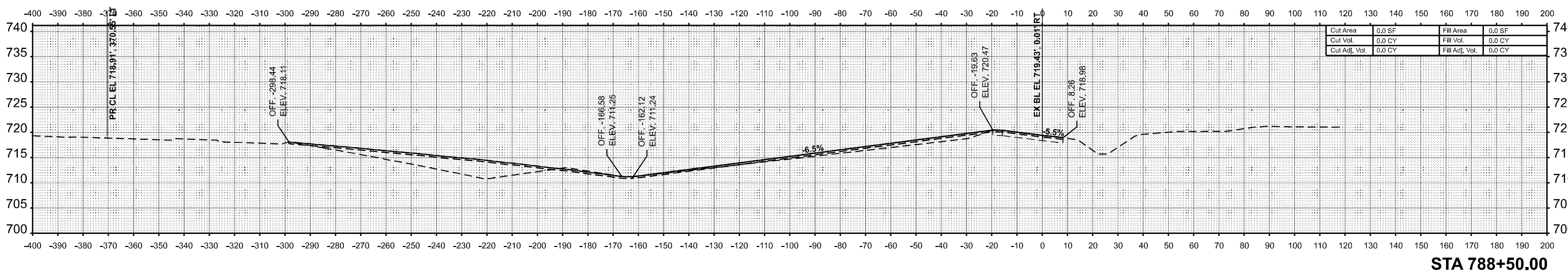
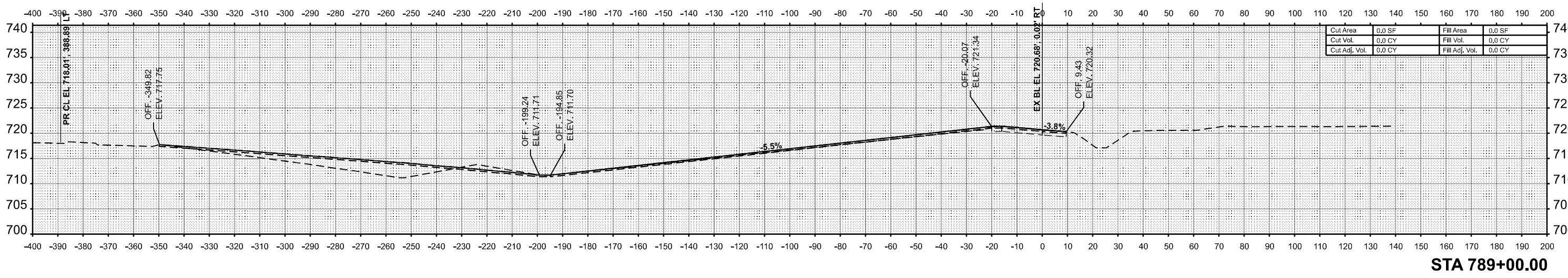
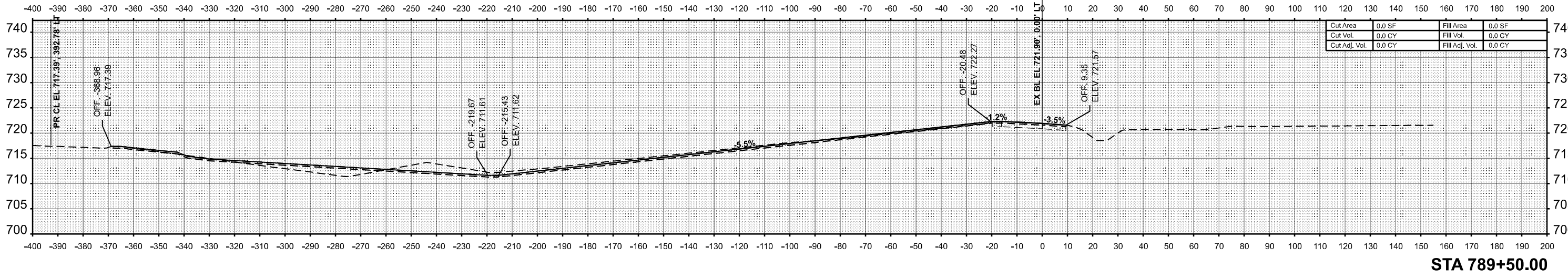
USER NAME = kaleb.hirtzel	DESIGNED -	REVISED -
PLOT SCALE = 0.16666833' / in.	DRAWN -	REVISED -
PLOT DATE = 8/22/2024	CHECKED -	REVISED -
	DATE -	REVISED -

**STATE OF ILLINOIS  
 DEPARTMENT OF TRANSPORTATION**

<b>CROSS-SECTIONS    STAGE 3F: EX RAMP H</b>			
SCALE: 1"=10'	SHEET 17	OF 32 SHEETS	STA. 788+00.00 TO STA. 788+50.00

F.A.I. RTE.	SECTION	COUNTY	TOTAL SHEETS	SHEET NO.
57	(15-22HB-4)BR (15-22)R	COLES	1086	1071
CONTRACT NO. 74435				
ILLINOIS FED. AID PROJECT				

FINAL SURVEY	SURVEYED	BY	DATE
NOTE BOOK	PLOTTED		
NO.	AREAS CHECKED		



ORIGINAL SURVEY	SURVEYED	BY	DATE
NOTE BOOK	PLOTTED		
NO.	AREAS CHECKED		

MODEL: RAMP\_H\_788+50.00 [Sheet]  
 FILE NAME: C:\p\work\road\m\788+50.00-CrossSections-Stage3F.dgn

USER NAME = kaleb.hirtzel	DESIGNED -	REVISED -
PLOT SCALE = 0.16666833' / in.	DRAWN -	REVISED -
PLOT DATE = 8/22/2024	CHECKED -	REVISED -
	DATE -	REVISED -

**STATE OF ILLINOIS  
 DEPARTMENT OF TRANSPORTATION**

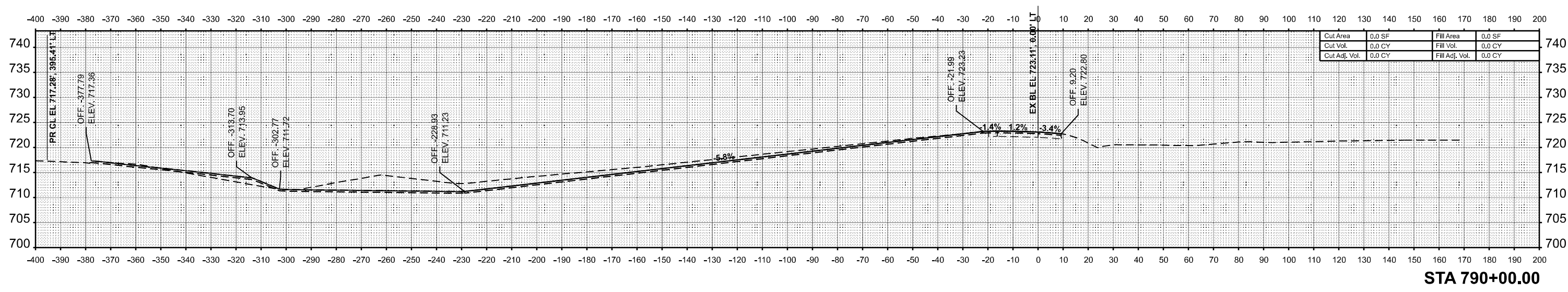
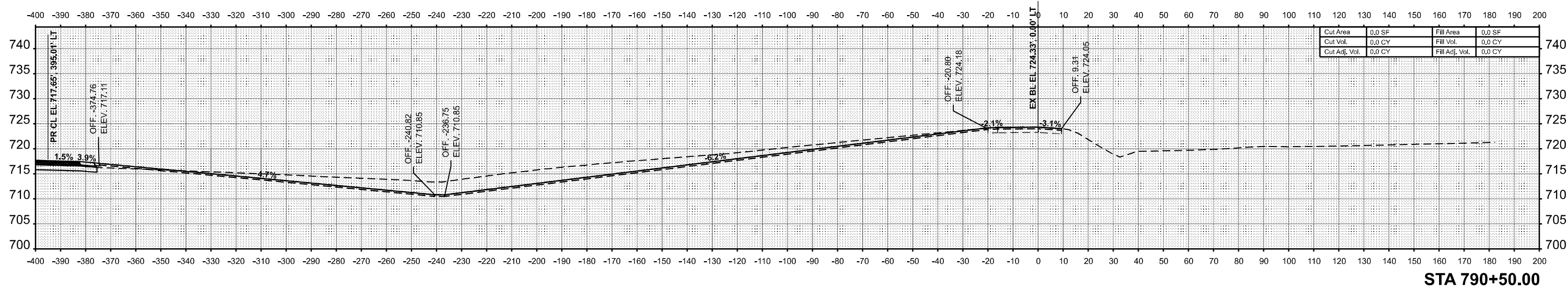
<b>CROSS-SECTIONS    STAGE 3F: EX RAMP H</b>			
SCALE: 1"=20'	SHEET 18	OF 32 SHEETS	STA. 788+50.00 TO STA. 789+50.00

F.A.I RTE.	SECTION	COUNTY	TOTAL SHEETS	SHEET NO.
57	(15-22HB-4)BR (15-22)R	COLES	1086	1072
CONTRACT NO. 74435				
ILLINOIS FED. AID PROJECT				

FINAL SURVEY	SURVEYED	BY	DATE
NOTE BOOK	PLOTTED		
NO.	AREAS CHECKED		

ORIGINAL SURVEY	SURVEYED	BY	DATE
NOTE BOOK	PLOTTED		
NO.	AREAS CHECKED		

MODEL: RAMP\_H - 790+00-00-1 (Sheet)  
 FILE NAME: G:\p\work\road\m\74435-Cross-Sections-Stage3F.dgn



USER NAME =	kaleb.hirtzel	DESIGNED -	REVISD -
		DRAWN -	REVISD -
PLOT SCALE =	0.16666833 / in.	CHECKED -	REVISD -
PLOT DATE =	8/22/2024	DATE -	REVISD -

**STATE OF ILLINOIS  
DEPARTMENT OF TRANSPORTATION**

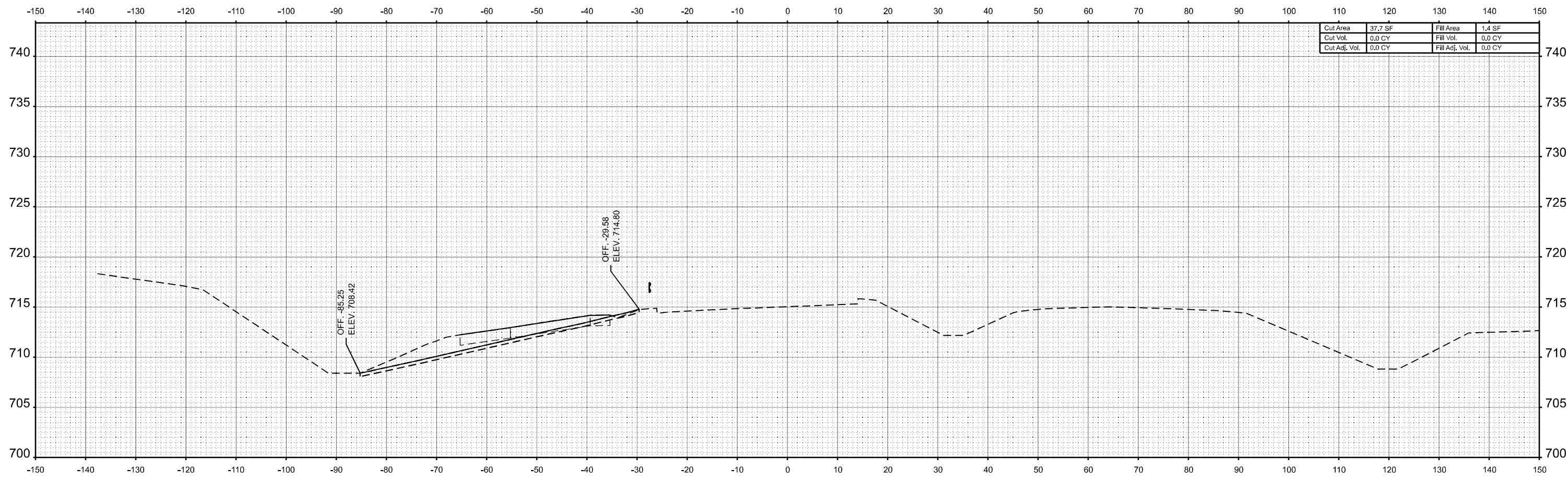
<b>CROSS-SECTIONS STAGE 3F: EX RAMP H</b>			
SCALE: 1"=20'	SHEET 19	OF 32 SHEETS	STA. 790+00.00 TO STA. 790+50.00

F.A.I RTE.	SECTION	COUNTY	TOTAL SHEETS	SHEET NO.
57	(15-22HB-4)BR (15-22)R	COLES	1086	1073
				CONTRACT NO. 74435
				ILLINOIS FED. AID PROJECT

FINAL SURVEY	SURVEYED	BY	DATE
NOTE BOOK	PLOTTED		
NO.	AREAS		
	CHECKED		

ORIGINAL SURVEY	SURVEYED	BY	DATE
NOTE BOOK	PLOTTED		
NO.	AREAS		
	CHECKED		

MODEL: WB IL 16 - 126+00.00 (Sheet)  
 FILE NAME: G:\p\work\hartzel\126\126+00.00-CrossSections-Stage3F.dgn



Cut Area	37.7 SF	Fill Area	1.4 SF
Cut Vol.	0.0 CY	Fill Vol.	0.0 CY
Cut Adj. Vol.	0.0 CY	Fill Adj. Vol.	0.0 CY

STA 126+00.00

USER NAME = kaleb.hirtzel	DESIGNED -	REVISED -
	DRAWN -	REVISED -
PLOT SCALE = 0.16666833 / in.	CHECKED -	REVISED -
PLOT DATE = 8/22/2024	DATE -	REVISED -

STATE OF ILLINOIS  
 DEPARTMENT OF TRANSPORTATION

CROSS-SECTIONS  
 STAGE 3F: WB 16

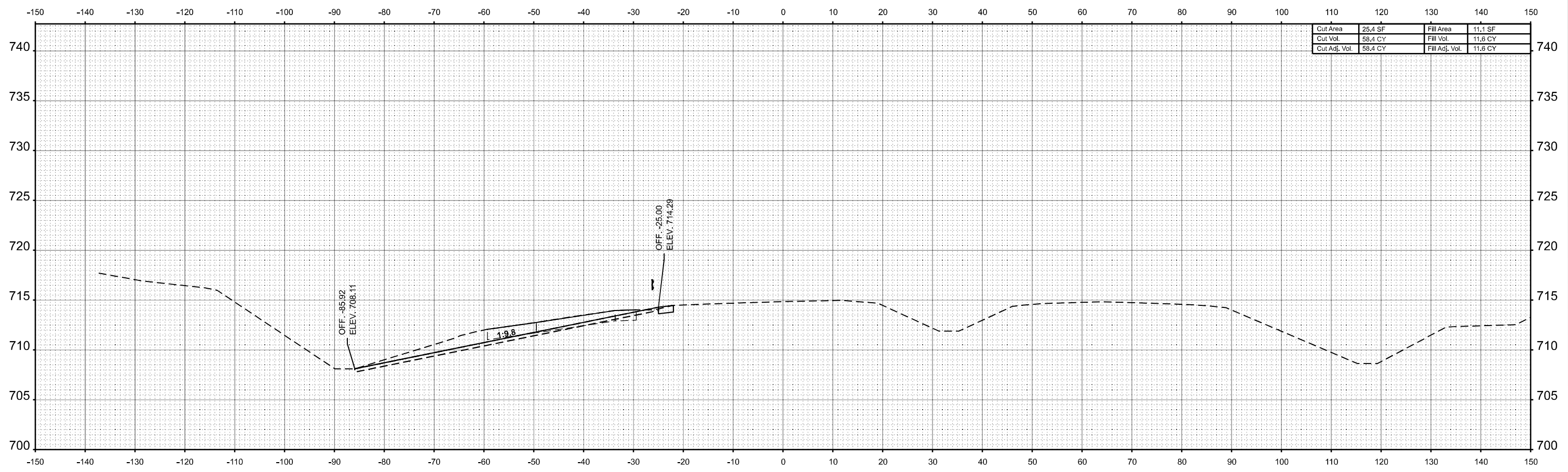
SCALE: 1"=10' SHEET 20 OF 32 SHEETS STA. 126+00.00 TO STA. 126+00.00

F.A.I RTE.	SECTION	COUNTY	TOTAL SHEETS	SHEET NO.
57	(15-22HB-4)BR (15-22)R	COLES	1086	1074
CONTRACT NO. 74435				
ILLINOIS FED. AID PROJECT				

FINAL SURVEY NO.	SURVEYED PLOTTED AREAS CHECKED	BY	DATE

ORIGINAL SURVEY NO.	SURVEYED PLOTTED AREAS CHECKED	BY	DATE

MODEL: WB IL 16 - 126+50.00 (Sheet)  
FILE NAME: G:\p\work\16\16126\16126-CrossSections-Stage3F.dgn



Cut Area	25.4 SF	Fill Area	11.1 SF
Cut Vol.	58.4 CY	Fill Vol.	11.6 CY
Cut Adj. Vol.	58.4 CY	Fill Adj. Vol.	11.6 CY

**STA 126+50.00**

USER NAME = kaleb.hirtzel	DESIGNED -	REVISED -
	DRAWN -	REVISED -
PLOT SCALE = 0.16666833' / in.	CHECKED -	REVISED -
PLOT DATE = 8/23/2024	DATE -	REVISED -

**STATE OF ILLINOIS  
DEPARTMENT OF TRANSPORTATION**

**CROSS-SECTIONS  
STAGE 3F: WB 16**

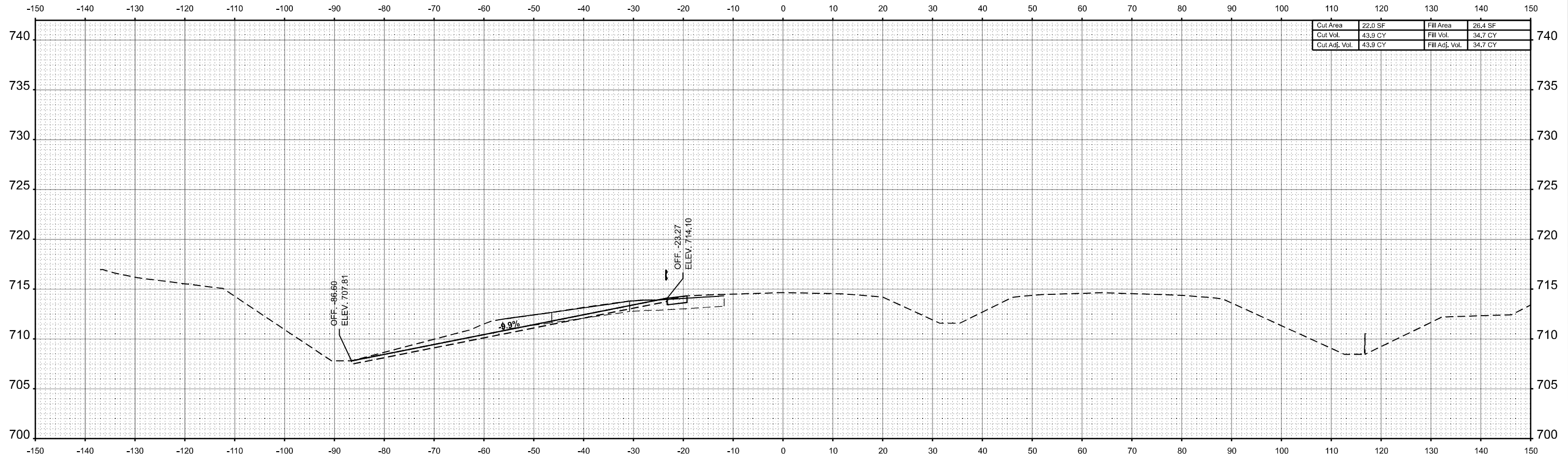
SCALE: 1"=10'    SHEET 21    OF 32 SHEETS    STA. 126+50.00    TO STA. 126+50.00

F.A.I RTE.	SECTION	COUNTY	TOTAL SHEETS	SHEET NO.
57	(15-22HB-4)BR (15-22)R	COLES	1086	1075
				CONTRACT NO. 74435
ILLINOIS FED. AID PROJECT				

FINAL SURVEY	SURVEYED	BY	DATE
NOTE BOOK	PLOTTED		
NO.	TEMPLATE		
	AREAS CHECKED		

ORIGINAL SURVEY	SURVEYED	BY	DATE
NOTE BOOK	PLOTTED		
NO.	TEMPLATE		
	AREAS CHECKED		

MODEL: WB IL 16 - 127+00.00 (Sheet)  
 FILE NAME: G:\p\work\16\16\127+00\16-Cross-Sections-Stage3F.dgn



**STA 127+00.00**

USER NAME = kaleb.hirtzel	DESIGNED -	REVISED -
	DRAWN -	REVISED -
PLOT SCALE = 0.16666833' / in.	CHECKED -	REVISED -
PLOT DATE = 8/23/2024	DATE -	REVISED -

**STATE OF ILLINOIS  
 DEPARTMENT OF TRANSPORTATION**

**CROSS-SECTIONS  
 STAGE 3F: WB 16**

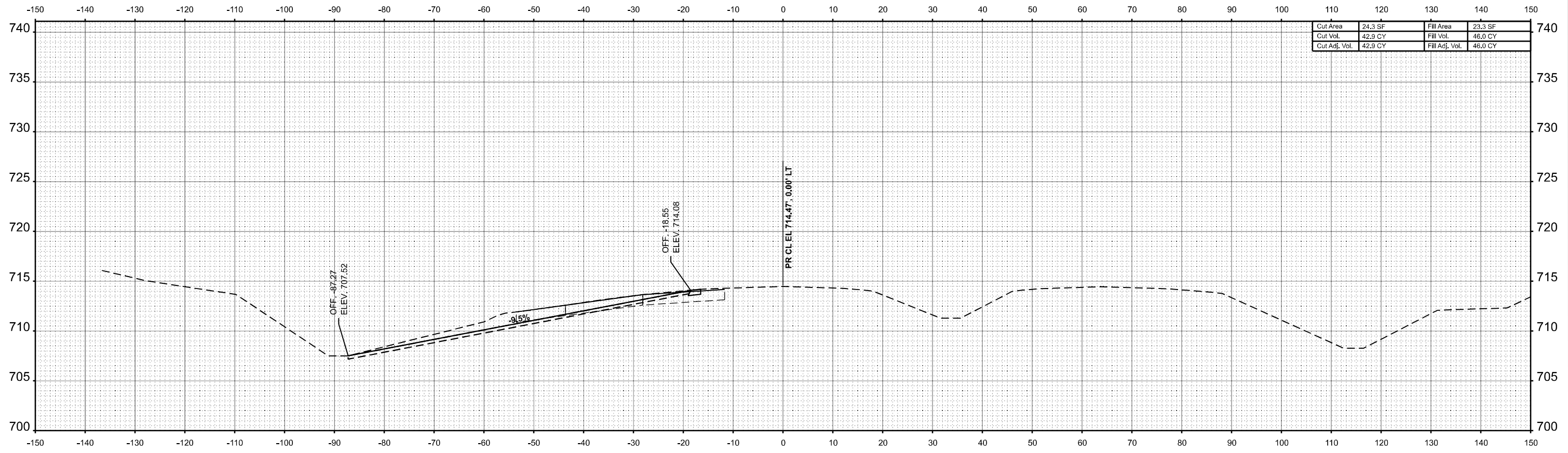
SCALE: 1"=10' SHEET 22 OF 32 SHEETS STA. 127+00.00 TO STA. 127+00.00

F.A.I RTE.	SECTION	COUNTY	TOTAL SHEETS	SHEET NO.
57	(15-22HB-4)BR (15-22)R	COLES	1086	1076
CONTRACT NO. 74435				
ILLINOIS FED. AID PROJECT				

FINAL SURVEY NO.	SURVEYED PLOTTED AREAS CHECKED	BY	DATE

ORIGINAL SURVEY NO.	SURVEYED PLOTTED AREAS CHECKED	BY	DATE

MODEL: WB IL 16 - 127+50.00 (Sheet)  
 FILE NAME: G:\p\work\16\16127+50\16127+50-CrossSections-Stage3F.dgn



Cut Area	24.3 SF	Fill Area	23.3 SF
Cut Vol.	42.9 CY	Fill Vol.	46.0 CY
Cut Adj. Vol.	42.9 CY	Fill Adj. Vol.	46.0 CY

**STA 127+50.00**

USER NAME = kaleb.hirtzel	DESIGNED -	REVISED -
	DRAWN -	REVISED -
PLOT SCALE = 0.16666833' / in.	CHECKED -	REVISED -
PLOT DATE = 8/23/2024	DATE -	REVISED -

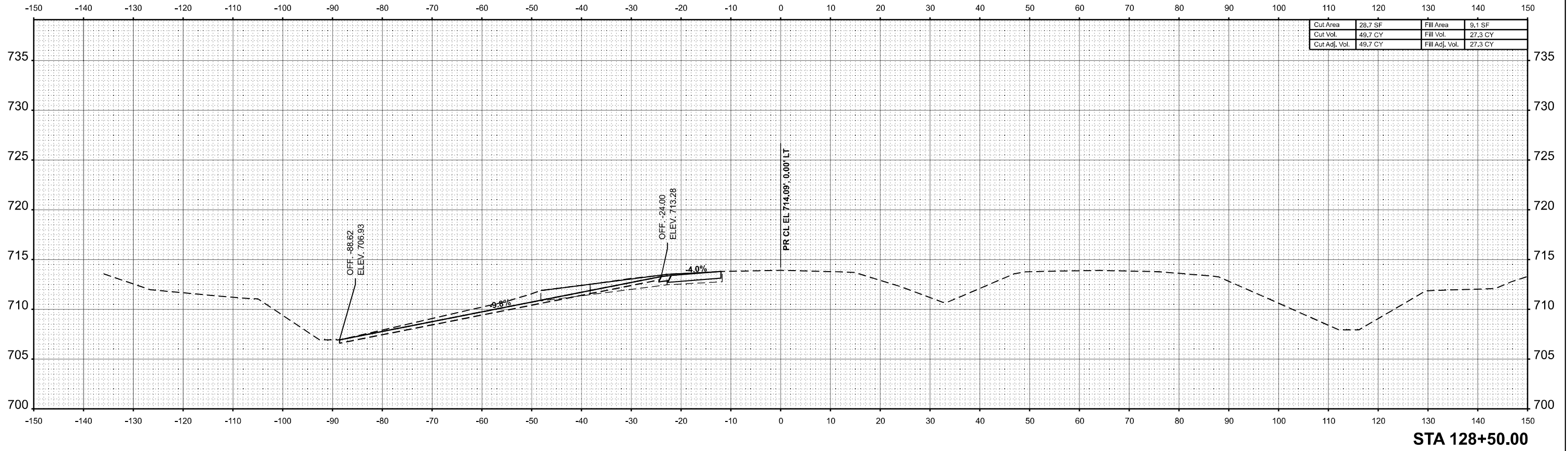
**STATE OF ILLINOIS  
 DEPARTMENT OF TRANSPORTATION**

**CROSS-SECTIONS  
 STAGE 3F: WB 16**

SCALE: 1"=10'    SHEET 23 OF 32 SHEETS    STA. 127+50.00 TO STA. 127+50.00

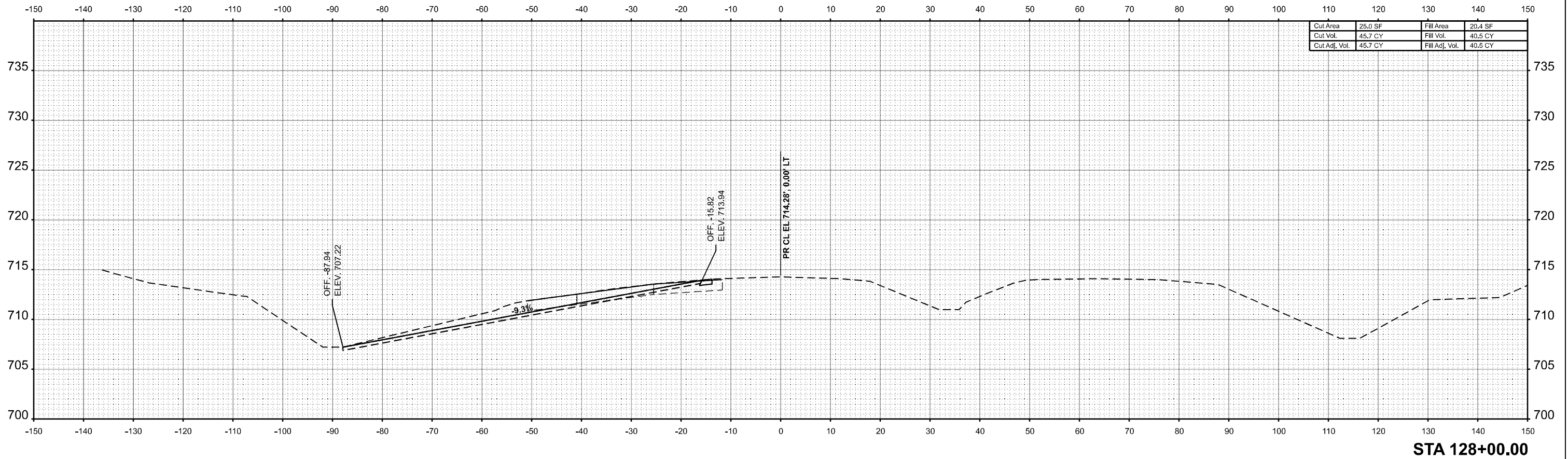
F.A.I RTE.	SECTION	COUNTY	TOTAL SHEETS	SHEET NO.
57	(15-22HB-4)BR (15-22)R	COLES	1086	1077
CONTRACT NO. 74435				
ILLINOIS FED. AID PROJECT				

FINAL SURVEY	SURVEYED	BY	DATE
NOTE BOOK	PLOTTED		
NO.	TEMPLATE		
	AREAS CHECKED		



STA 128+50.00

ORIGINAL SURVEY	SURVEYED	BY	DATE
NOTE BOOK	PLOTTED		
NO.	TEMPLATE		
	AREAS CHECKED		



STA 128+00.00

MODEL: WB IL 16 - 128+00.00 (Sheet)  
FILE NAME: C:\p\work\16\16128\161281435-Sheets-CrossSections-Stage3F.dgn

USER NAME = kaleb.hirtzel	DESIGNED -	REVISED -
	DRAWN -	REVISED -
PLOT SCALE = 0.16666833' / in.	CHECKED -	REVISED -
PLOT DATE = 8/23/2024	DATE -	REVISED -

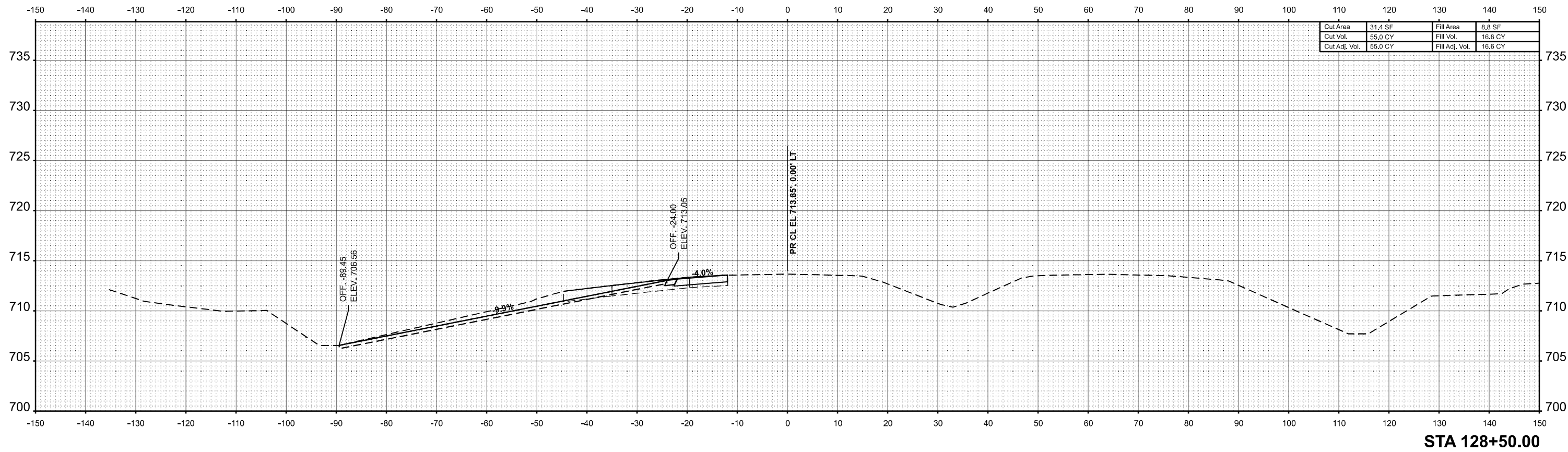
STATE OF ILLINOIS  
DEPARTMENT OF TRANSPORTATION

CROSS-SECTIONS  
STAGE 3F: WB 16

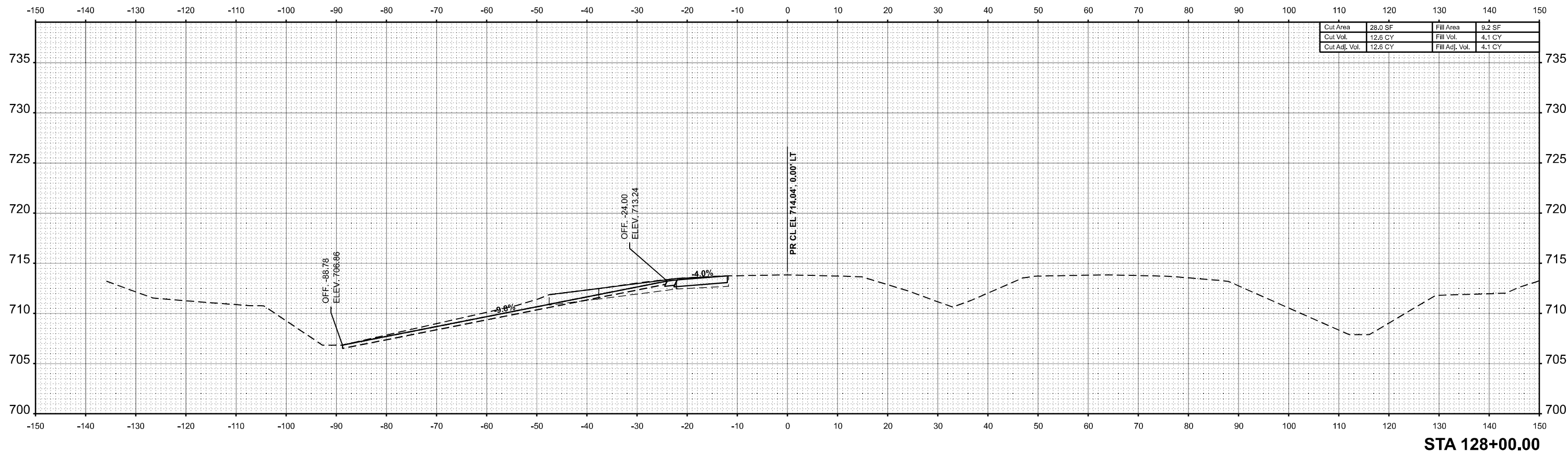
SCALE: 1"=10' SHEET 24 OF 32 SHEETS STA. 128+00.00 TO STA. 128+50.00

F.A.I RTE.	SECTION	COUNTY	TOTAL SHEETS	SHEET NO.
57	(15-22HB-4)BR (15-22)R	COLES	1086	1078
				CONTRACT NO. 74435
ILLINOIS FED. AID PROJECT				

FINAL SURVEY	SURVEYED	BY	DATE
NOTE BOOK	PLOTTED		
NO.	TEMPLATE		
	AREAS CHECKED		



ORIGINAL SURVEY	SURVEYED	BY	DATE
NOTE BOOK	PLOTTED		
NO.	TEMPLATE		
	AREAS CHECKED		



MODEL: WB IL 16 - 128+00.00 R2 (Sheet)  
 FILE NAME: G:\p\work\pwworking\128\128+00.00 R2\16-CrossSections-Stage3F.dgn

USER NAME = kaleb.hirtzel	DESIGNED -	REVISED -
	DRAWN -	REVISED -
PLOT SCALE = 0.166666833' / in.	CHECKED -	REVISED -
PLOT DATE = 8/23/2024	DATE -	REVISED -

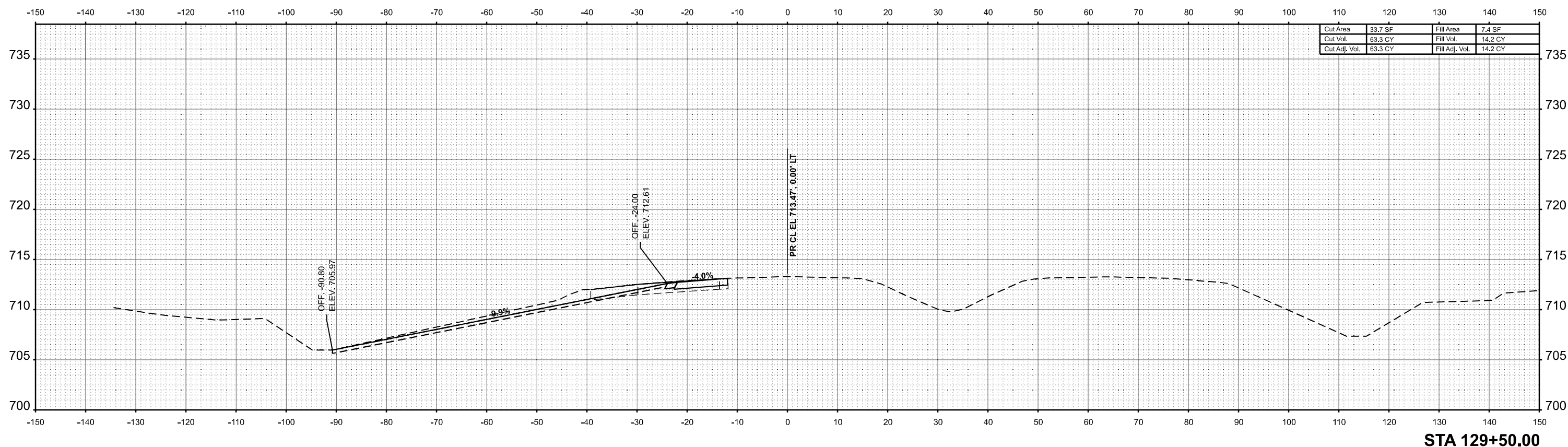
**STATE OF ILLINOIS  
DEPARTMENT OF TRANSPORTATION**

**CROSS-SECTIONS  
STAGE 3F: WB 16**

SCALE: 1"=10'    SHEET 25 OF 32 SHEETS    STA. 128+00.00 R2 TO STA. 128+50.00 R2

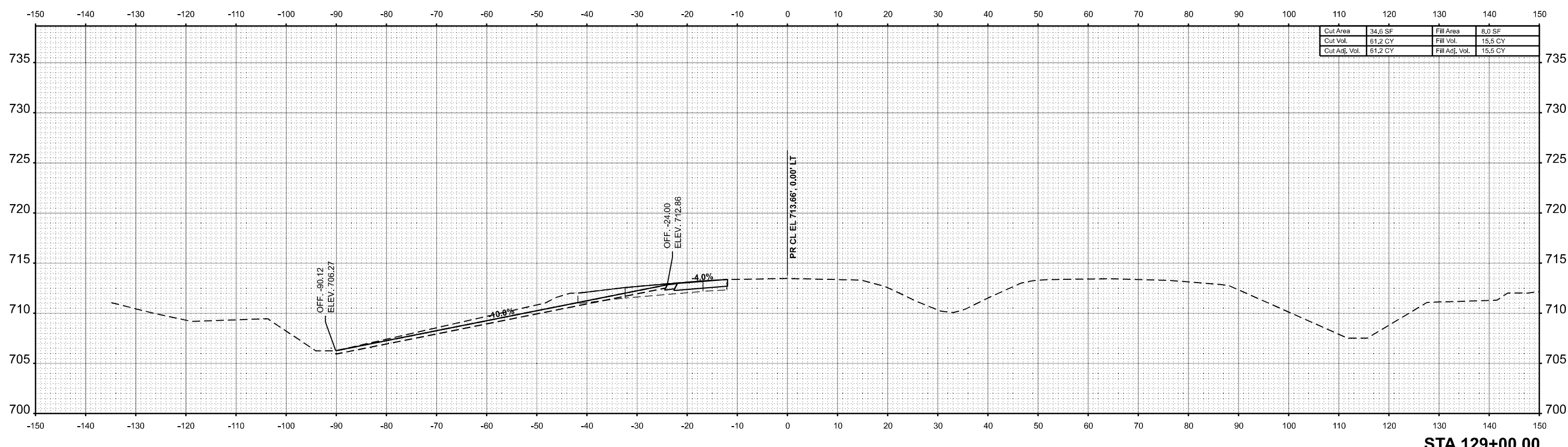
F.A.I. RTE.	SECTION	COUNTY	TOTAL SHEETS	SHEET NO.
57	(15-22HB-4)BR (15-22)R	COLES	1086	1079
				CONTRACT NO. 74435
ILLINOIS FED. AID PROJECT				

FINAL SURVEY	SURVEYED	BY	DATE
NOTE BOOK	PLOTTED		
NO.	TEMPLATE		
	AREAS CHECKED		



STA 129+50.00

ORIGINAL SURVEY	SURVEYED	BY	DATE
NOTE BOOK	PLOTTED		
NO.	TEMPLATE		
	AREAS CHECKED		



STA 129+00.00

MODEL: WB IL 16 - 129+00.00 R2 (Sheet)  
 FILE NAME: G:\p\work\16\16129\16129+00.00 R2\16129+00.00 R2-CrossSections-Stage3F.dgn

USER NAME = kaleb.hirtzel	DESIGNED -	REVISED -
	DRAWN -	REVISED -
PLOT SCALE = 0.16666633' / in.	CHECKED -	REVISED -
PLOT DATE = 8/23/2024	DATE -	REVISED -

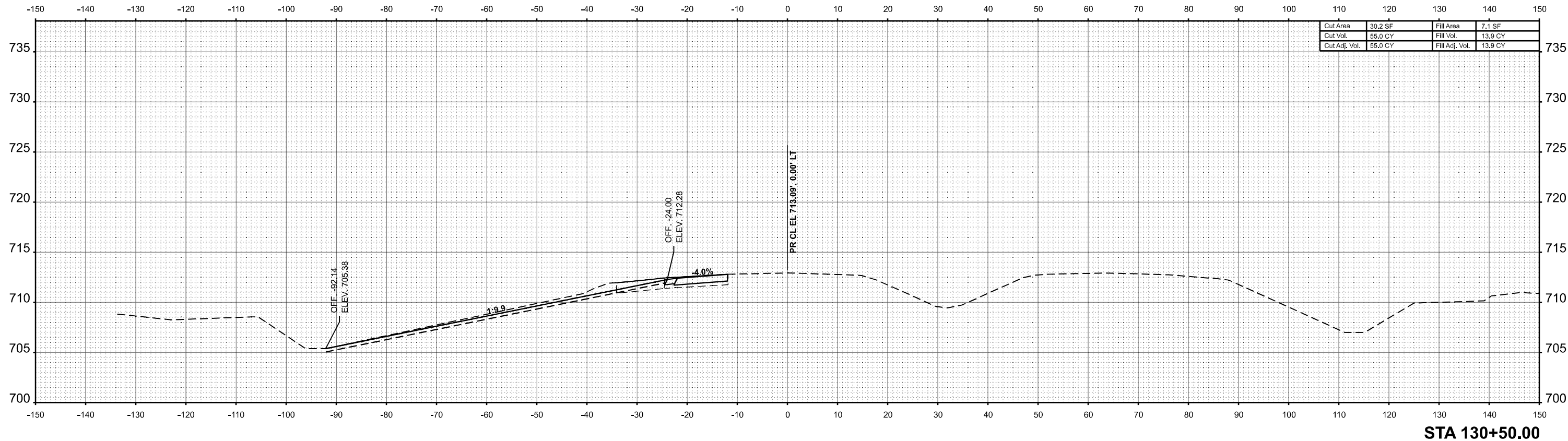
STATE OF ILLINOIS  
 DEPARTMENT OF TRANSPORTATION

CROSS-SECTIONS  
 STAGE 3F: WB 16

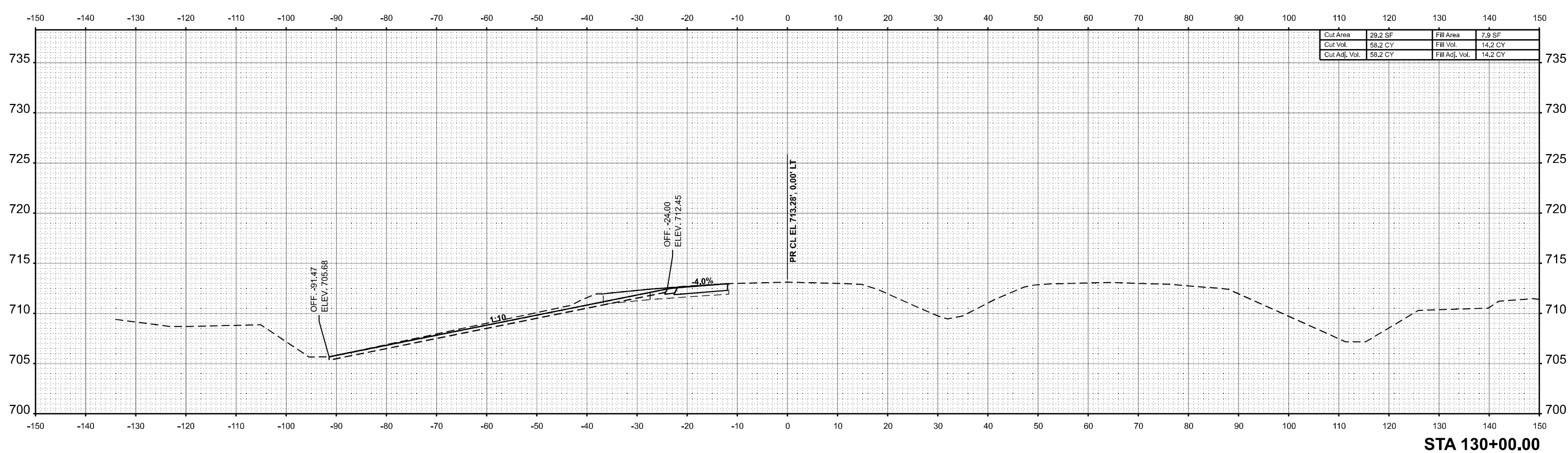
SCALE: 1"=10' SHEET 26 OF 32 SHEETS STA. 129+00.00 R2 TO STA. 129+50.00 R2

F.A.I RTE.	SECTION	COUNTY	TOTAL SHEETS	SHEET NO.
57	(15-22HB-4)BR (15-22)R	COLES	1086	1080
				CONTRACT NO. 74435
ILLINOIS FED. AID PROJECT				

FINAL SURVEY	SURVEYED	BY	DATE
NOTE BOOK	PLOTTED		
NO.	TEMPLATE		
	AREAS CHECKED		



ORIGINAL SURVEY	SURVEYED	BY	DATE
NOTE BOOK	PLOTTED		
NO.	TEMPLATE		
	AREAS CHECKED		



MODEL: WB IL 16 - 130+00.00 R2 (Sheet)  
 FILE NAME: c:\p\work\pwworking\12410069282\12410069282-CrossSections-Stage3F.dgn

USER NAME = kaleb.hirtzel	DESIGNED -	REVISED -
PLOT SCALE = 0.16666833' / in.	DRAWN -	REVISED -
PLOT DATE = 8/23/2024	CHECKED -	REVISED -
	DATE -	REVISED -

**STATE OF ILLINOIS  
DEPARTMENT OF TRANSPORTATION**

**CROSS-SECTIONS  
STAGE 3F: WB 16**

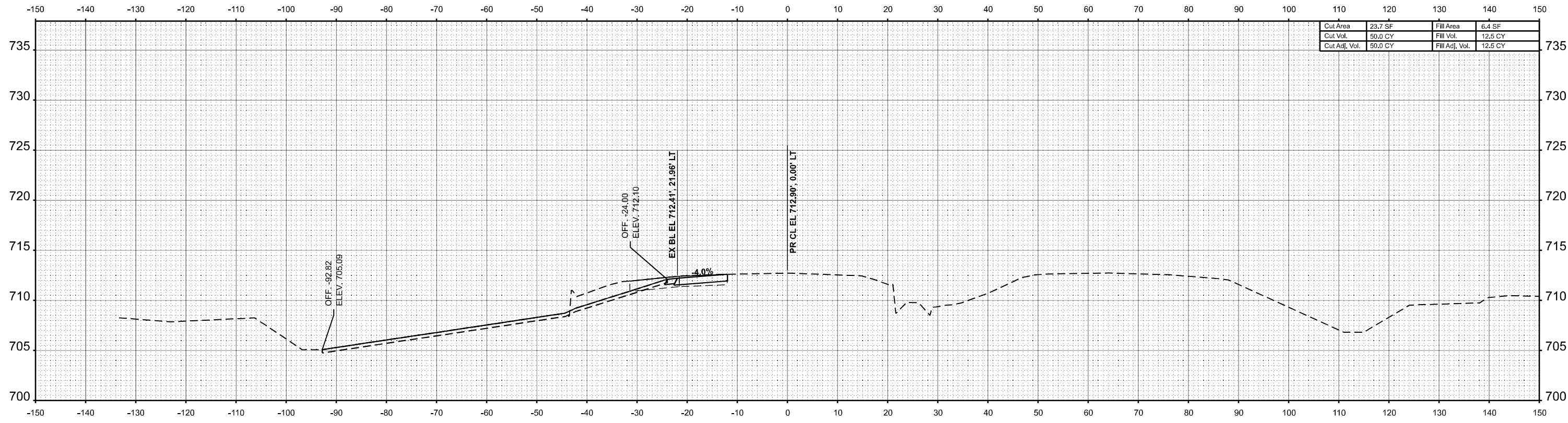
SCALE: 1"=10' SHEET 27 OF 32 SHEETS STA. 130+00.00 R2 TO STA. 130+50.00 R2

F.A.I RTE.	SECTION	COUNTY	TOTAL SHEETS	SHEET NO.
57	(15-22HB-4)BR (15-22)R	COLES	1086	1081
CONTRACT NO. 74435				
ILLINOIS FED. AID PROJECT				

FINAL SURVEY NOTE BOOK NO.	SURVEYED PLOTTED AREAS CHECKED	BY	DATE

ORIGINAL SURVEY NOTE BOOK NO.	SURVEYED PLOTTED AREAS CHECKED	BY	DATE

MODEL: WB IL 16 - 131+00.00 R2 (Sheet)  
 FILE NAME: G:\p\work\pww\m\zard\068282\068282-Sub-Cross-Sections-Stage3F.dgn



Cut Area	23.7 SF	Fill Area	6.4 SF
Cut Vol.	50.0 CY	Fill Vol.	12.5 CY
Cut Adj. Vol.	50.0 CY	Fill Adj. Vol.	12.5 CY

STA 131+00.00

USER NAME = kaleb.hirtzel	DESIGNED -	REVISED -
PLOT SCALE = 0.16666833' / in.	DRAWN -	REVISED -
PLOT DATE = 8/23/2024	CHECKED -	REVISED -
	DATE -	REVISED -

STATE OF ILLINOIS  
 DEPARTMENT OF TRANSPORTATION

CROSS-SECTIONS  
 STAGE 3F: WB 16

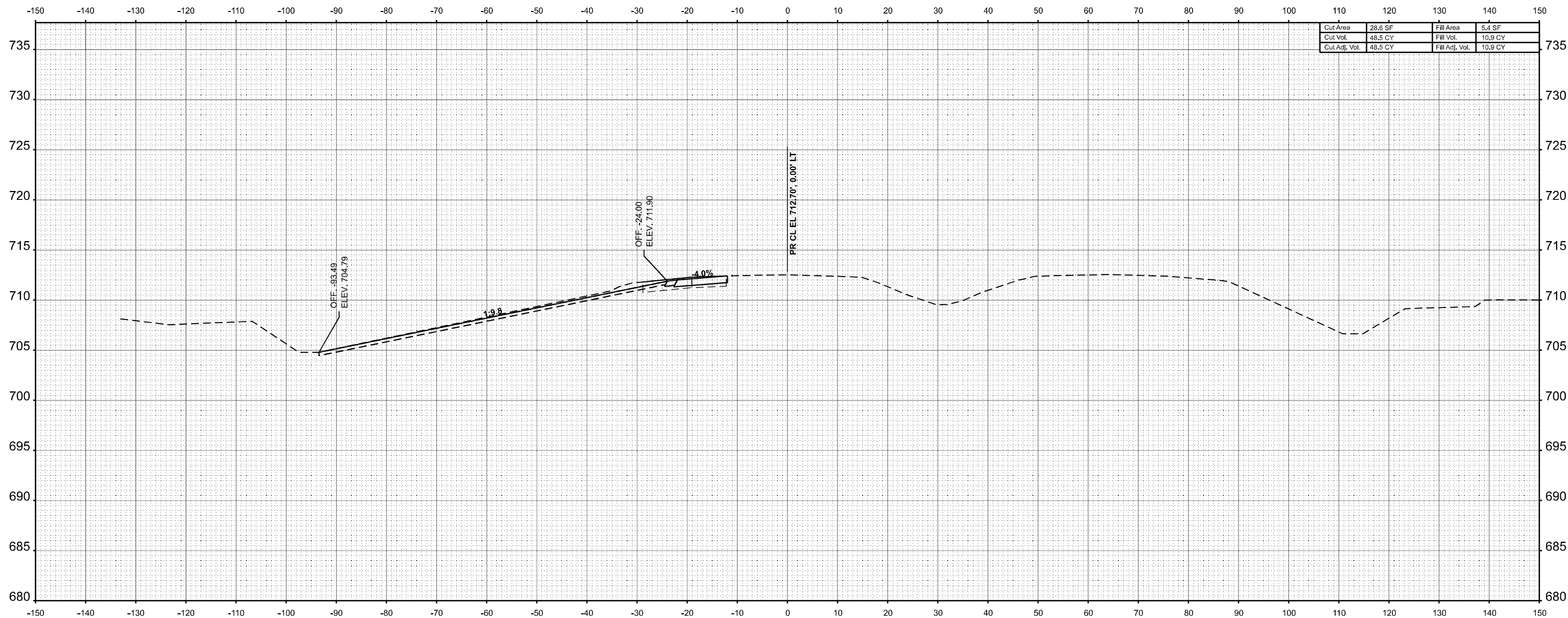
SCALE: 1"=10' SHEET 28 OF 32 SHEETS STA. 131+00.00 R2 TO STA. 131+00.00 R2

F.A.I RTE.	SECTION	COUNTY	TOTAL SHEETS	SHEET NO.
57	(15-22HB-4)BR (15-22)R	COLES	1086	1082
CONTRACT NO. 74435				
ILLINOIS FED. AID PROJECT				

FINAL SURVEY	SURVEYED	BY	DATE
NOTE BOOK	PLOTTED		
NO.	TEMPLATE		
	AREAS CHECKED		

ORIGINAL SURVEY	SURVEYED	BY	DATE
NOTE BOOK	PLOTTED		
NO.	TEMPLATE		
	AREAS CHECKED		

MODEL: WB IL 16 - 131+50.00 R2 (Sheet)  
 FILE NAME: G:\p\work\road\11\12\16\131+50.00 R2\16-CrossSections-Stage3F.dgn



Cut Area	28.6 SF	Fill Area	5.4 SF
Cut Vol.	48.5 CY	Fill Vol.	10.9 CY
Cut Adj. Vol.	48.5 CY	Fill Adj. Vol.	10.9 CY

**STA 131+50.00**

USER NAME =	kaleb.hirtzel	DESIGNED -		REVISED -	
		DRAWN -		REVISED -	
PLOT SCALE =	0.16666833 / in.	CHECKED -		REVISED -	
PLOT DATE =	8/23/2024	DATE -		REVISED -	

**STATE OF ILLINOIS  
 DEPARTMENT OF TRANSPORTATION**

**CROSS-SECTIONS  
 STAGE 3F: WB 16**

SCALE: 1"=10'    SHEET 29    OF 32 SHEETS    STA. 131+50.00 R2    TO STA. 131+50.00 R2

F.A.I RTE.	SECTION	COUNTY	TOTAL SHEETS	SHEET NO.
57	(15-22HB-4)BR (15-22)R	COLES	1086	1083
			CONTRACT NO. 74435	
ILLINOIS FED. AID PROJECT				





