

MODEL: P:\NB68 - NB 57 Plan Only-2 (Sheet)
 FILE NAME: c:\p\work\w10\h1rtzel\100852852\D77435-sheets-Plans&Profile-NB 157.dgn

USER NAME = kaleb.hirtzel	DESIGNED -	REVISED -
	DRAWN -	REVISED -
PLOT SCALE = \$\$SCALE\$	CHECKED -	REVISED -
PLOT DATE = 8/19/2024	DATE -	REVISED -

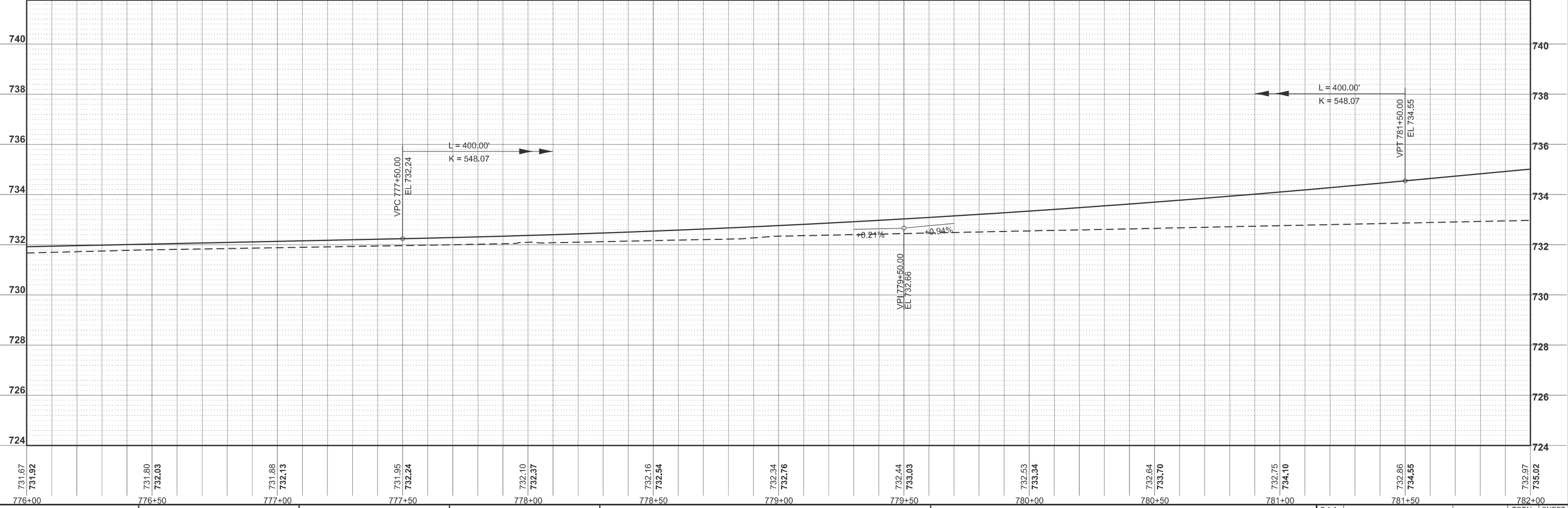
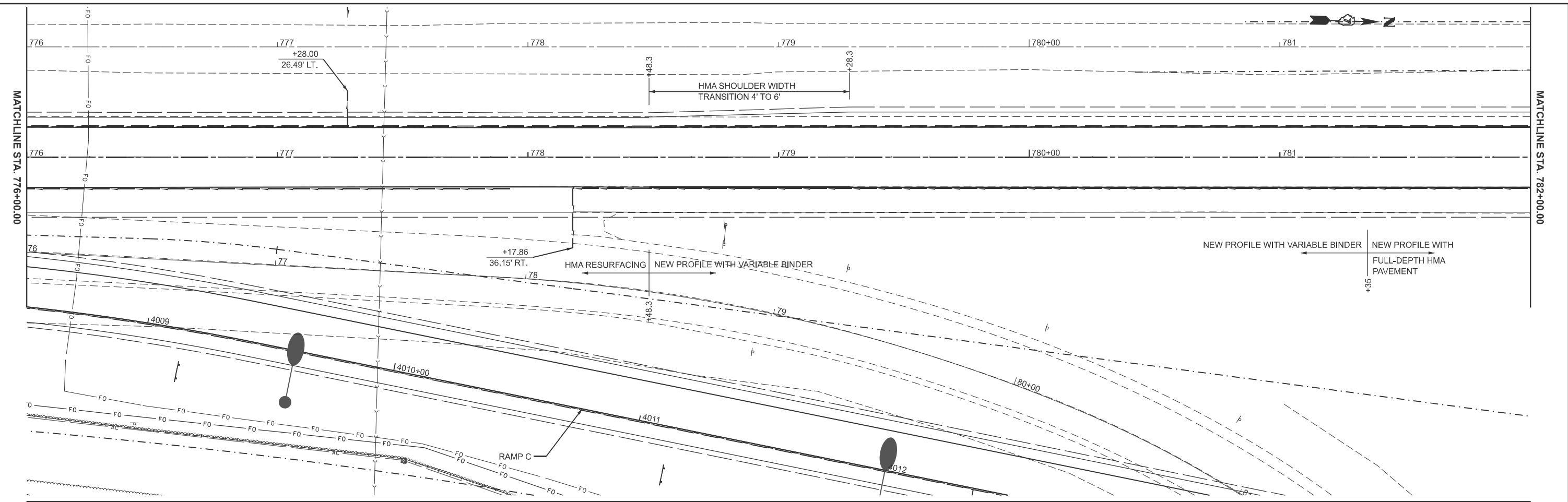
STATE OF ILLINOIS
DEPARTMENT OF TRANSPORTATION

Plan & Profile
NB I-57

SCALE: 1"=20' SHEET 2 OF 11 SHEETS STA. 770+00.00 TO STA. 776+00.00

F.A.I RTE.	SECTION	COUNTY	TOTAL SHEETS	SHEET NO.
57	(15-22HB-4)BR (15-22)R	COLES	1086	101
CONTRACT NO. 74435				
ILLINOIS FED. AID PROJECT				

MODEL: PANB57 - NB.57 Plan-&Profile
 FILE NAME: c:\p\work\w01\h1\h12\h12.dwg



USER NAME	= kaleb.hirtzel	DESIGNED	-	REVISED	-
DRAWN	-	REVISION	-	REVISION	-
PLOT SCALE	= \$SCALE\$	CHECKED	-	REVISION	-
PLOT DATE	= 8/19/2024	DATE	-	REVISION	-

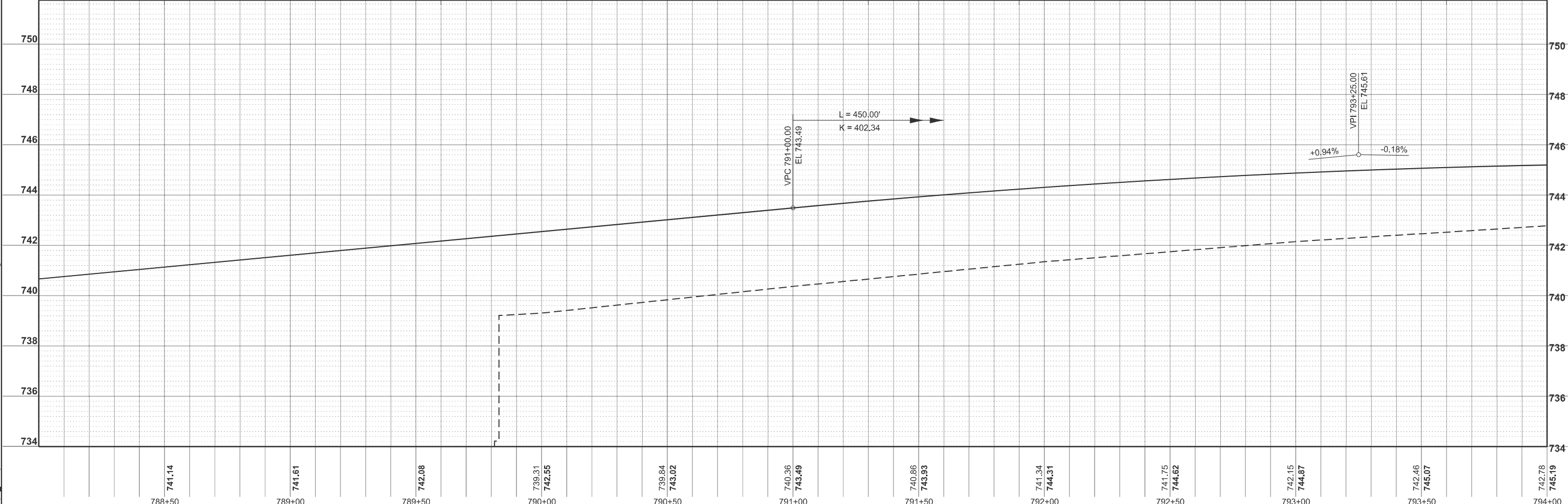
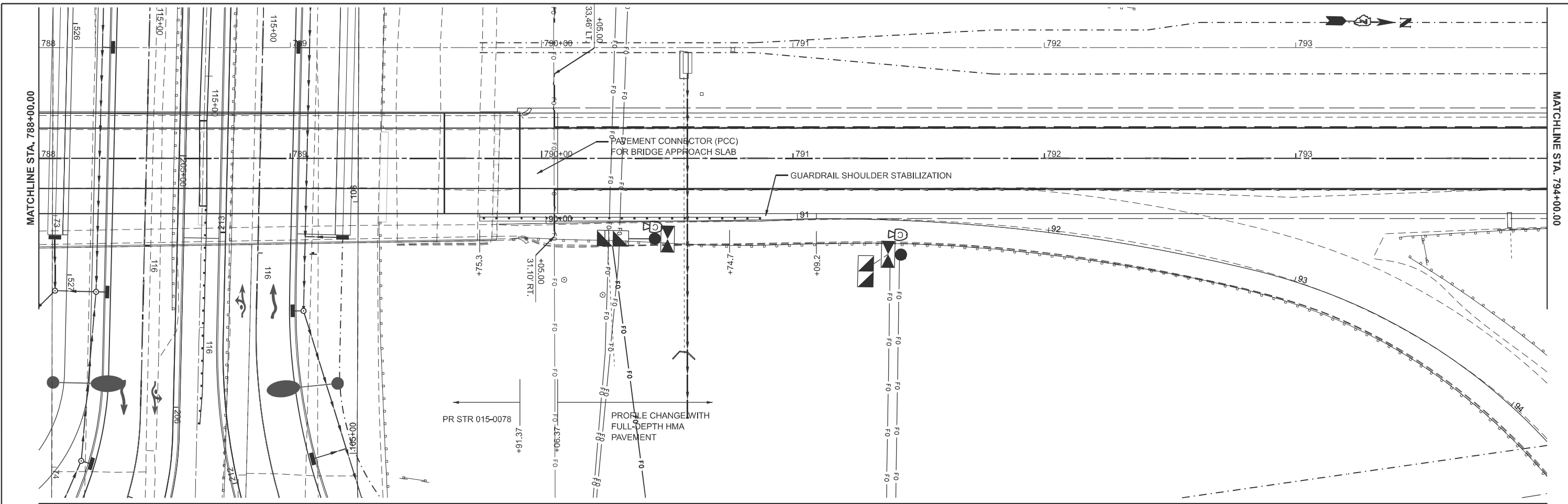
STATE OF ILLINOIS
DEPARTMENT OF TRANSPORTATION

Plan & Profile
NB I-57
 SCALE: 1"=20'
 SHEET 3 OF 11 SHEETS
 STA. 776+00.00 TO STA. 782+00.00

F.A.I. RTE.	SECTION	COUNTY	TOTAL SHEETS	SHEET NO.
57	(15-22HB-4)BR (15-22)R	COLES	1086	102
CONTRACT NO. 74435				
ILLINOIS FED. AID PROJECT				

MATCHLINE STA. 776+00.00

MATCHLINE STA. 782+00.00



MODEL: PANB57 - NB 57 Plan-2-1 (Sheet)
 FILE NAME: c:\p\work\hartzel\hartzel\0852852\074435-sheets\Plan&Profile-NB 157.dgn

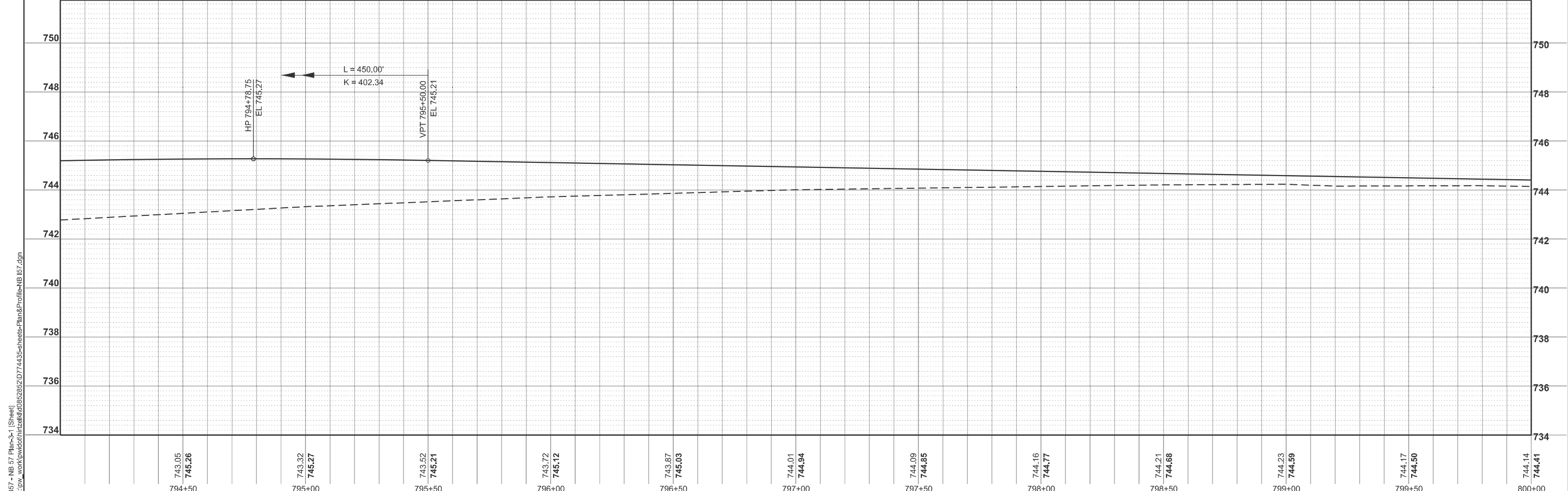
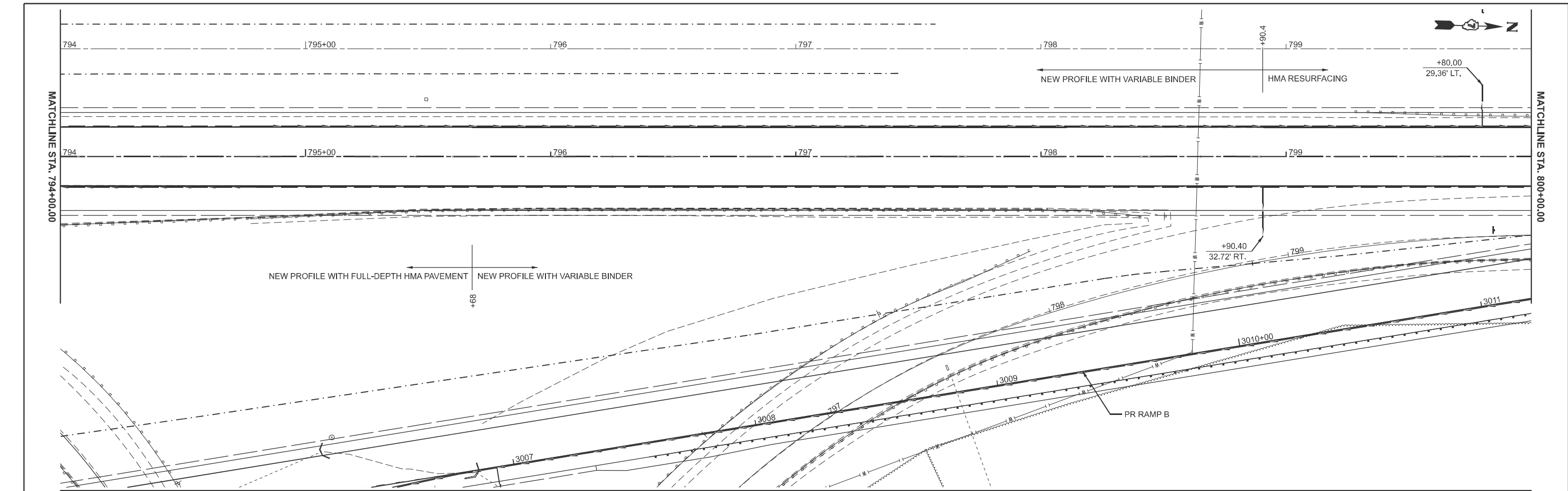
USER NAME = kaleb.hirtzel	DESIGNED -	REVISED -
DRAWN -	REVISED -	
PLOT SCALE = \$SCALE\$	CHECKED -	REVISED -
PLOT DATE = 8/19/2024	DATE -	REVISED -

STATE OF ILLINOIS
DEPARTMENT OF TRANSPORTATION

Plan & Profile
NB I-57

SCALE: 1"=20' SHEET 5 OF 11 SHEETS STA. 788+00.00 TO STA. 794+00.00

F.A.I. RTE.	SECTION	COUNTY	TOTAL SHEETS	SHEET NO.
57	(15-22HB-4)BR (15-22)R	COLES	1086	104
CONTRACT NO. 74435				
ILLINOIS FED. AID PROJECT				



MODEL: PANB57 - NB 57 Plan-3-1 (Sheet)
 FILE NAME: c:\p\work\wv\01\hrt\z\0852852\0774435-sheets\Plan&Profile\NB 157.dgn

794+50	743.05 745.26	795+00	743.32 745.27	795+50	743.52 745.21	796+00	743.72 745.12	796+50	743.87 745.03	797+00	744.01 744.94	797+50	744.09 744.85	798+00	744.16 744.77	798+50	744.21 744.68	799+00	744.23 744.59	799+50	744.17 744.50	800+00	744.14 744.41
USER NAME = kaleb.hirtzel		DESIGNED -		REVISED -																			
DRAWN -		CHECKED -		REVISED -																			
PLOT SCALE = \$SCALE\$		DATE -		REVISED -																			
PLOT DATE = 8/19/2024																							

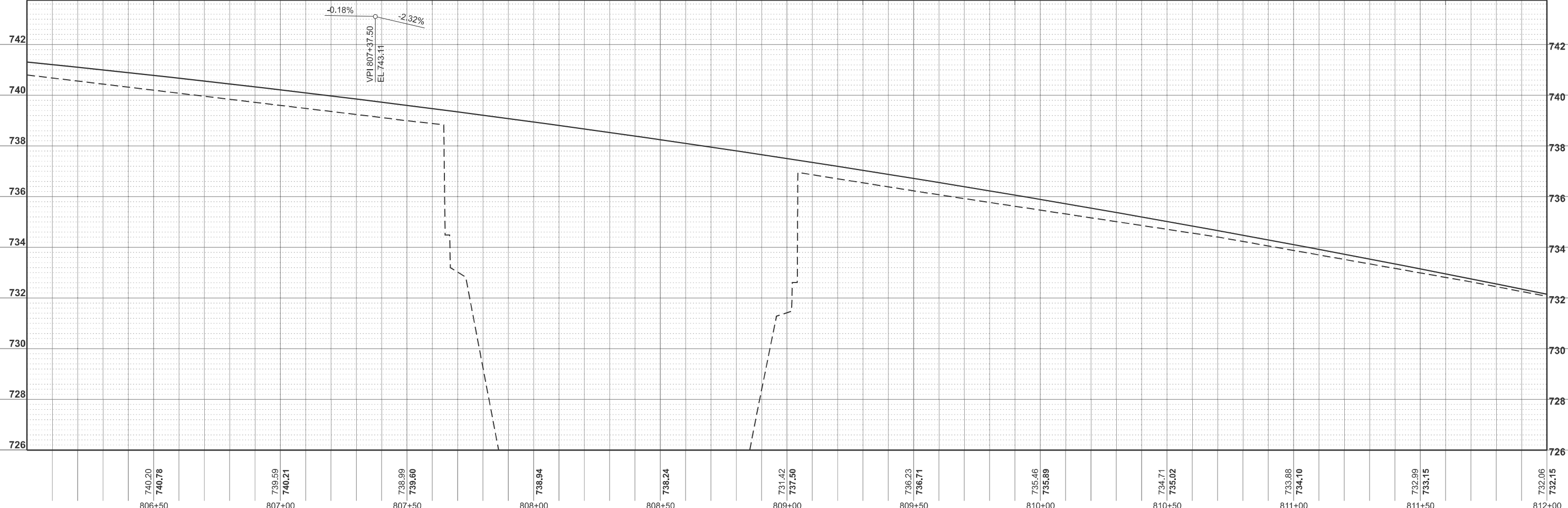
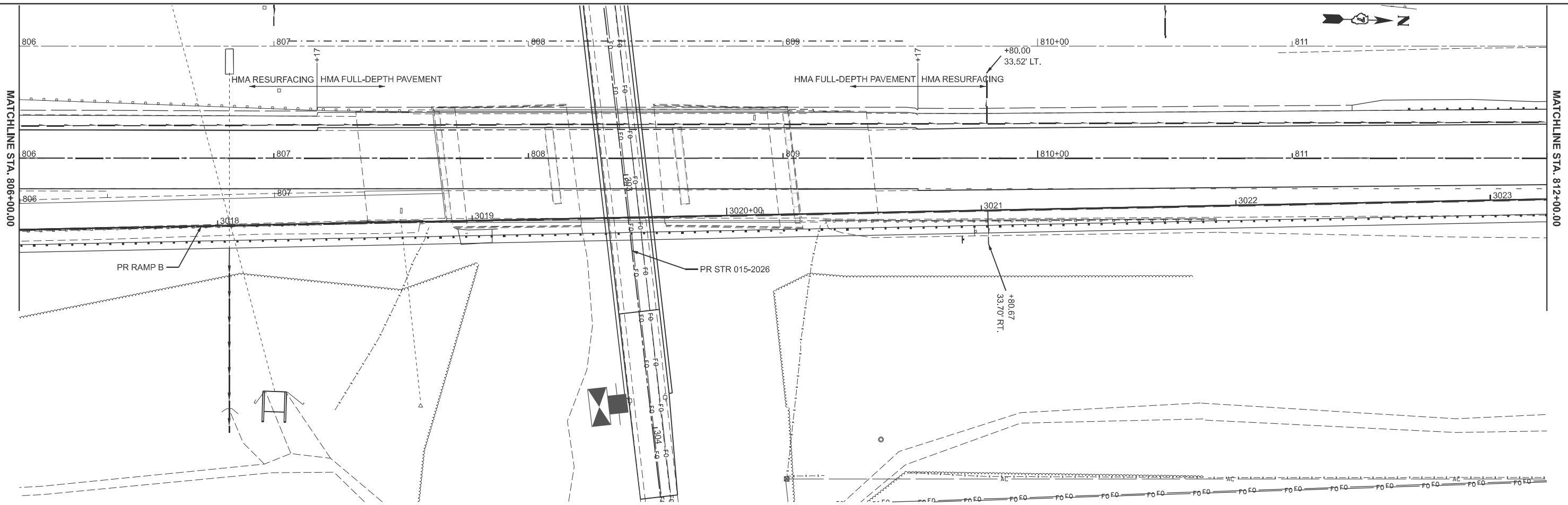
STATE OF ILLINOIS
DEPARTMENT OF TRANSPORTATION

Plan & Profile
NB I-57

SCALE: 1"=20' SHEET 6 OF 11 SHEETS STA. 794+00.00 TO STA. 800+00.00

F.A.I. RTE.	SECTION	COUNTY	TOTAL SHEETS	SHEET NO.
57	(15-22HB-4)BR (15-22)R	COLES	1086	105
CONTRACT NO. 74435				
ILLINOIS FED. AID PROJECT				

MODEL: PANB57 - NB 57 Plan & Profile (Sheet)
 FILE NAME: c:\pwworking\hrtz\hrtz\14435-sheets\Plan&Profile-NB 157.dgn



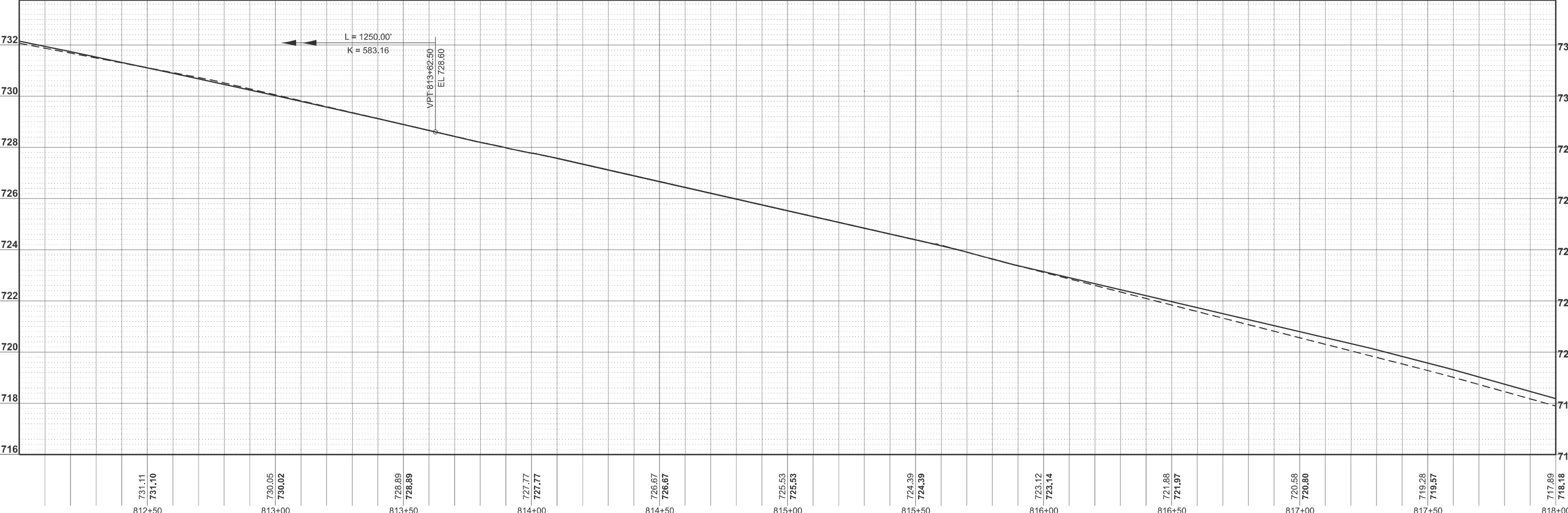
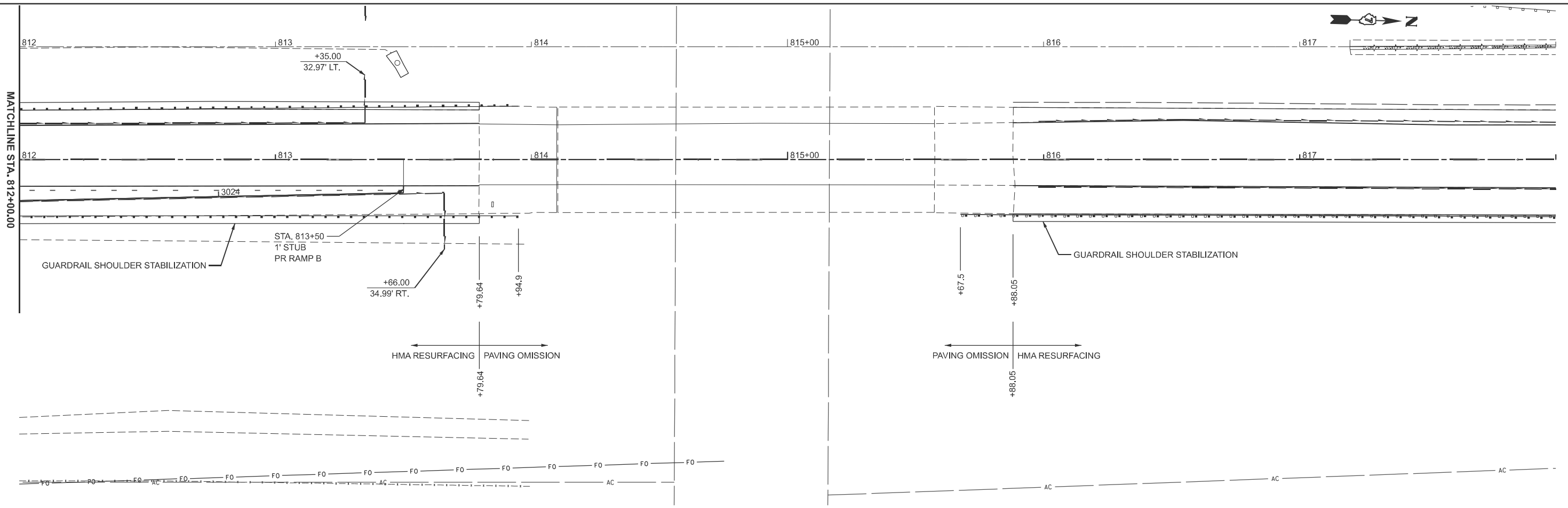
806+50	740.20 740.78	807+00	739.59 740.21	807+50	738.99 739.60	808+00	738.94	808+50	738.24	809+00	731.42 737.50	809+50	736.23 736.71	810+00	735.46 735.89	810+50	734.71 735.02	811+00	733.88 734.10	811+50	732.99 733.15	812+00	732.06 732.15
--------	------------------	--------	------------------	--------	------------------	--------	--------	--------	--------	--------	------------------	--------	------------------	--------	------------------	--------	------------------	--------	------------------	--------	------------------	--------	------------------

USER NAME = kaleb.hirtzel	DESIGNED -	REVISED -
DRAWN -	REVISED -	
PLOT SCALE = \$SCALE\$	CHECKED -	REVISED -
PLOT DATE = 8/19/2024	DATE -	REVISED -

**STATE OF ILLINOIS
 DEPARTMENT OF TRANSPORTATION**

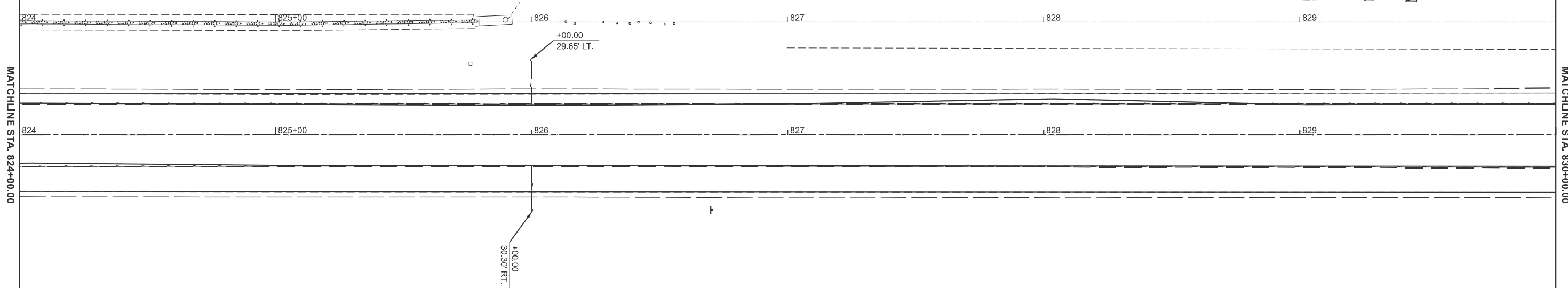
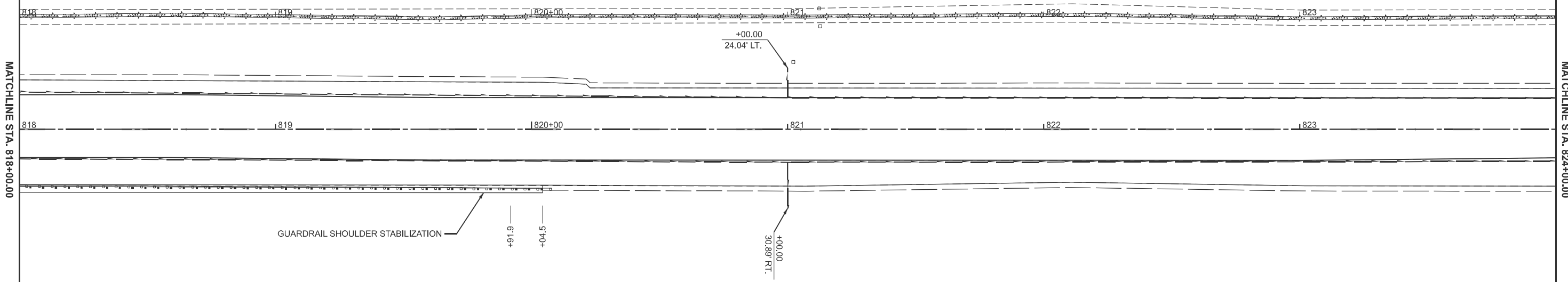
Plan & Profile NB I-57	
SCALE: 1"=20'	SHEET 8 OF 11 SHEETS
STA. 806+00.00	TO STA. 812+00.00

F.A.I RTE. 57	SECTION (15-22HB-4)BR (15-22)R	COUNTY COLES	TOTAL SHEETS 1086	SHEET NO. 107
CONTRACT NO. 74435			ILLINOIS FED. AID PROJECT	



MODEL: PANB57 - NB 57 Plan-6-1 (Sheet)
 FILE NAME: c:\p\work\wv\01\hrt\z\0852852\074435-sheets\Plan&Profile-NB 157.dgn

	731.11 731.10	730.05 730.02	728.89 728.89	727.77 727.77	726.67 726.67	725.53 725.53	724.39 724.39	723.12 723.14	721.88 721.97	720.58 720.80	719.28 719.57	717.89 718.18	
	812+50	813+00	813+50	814+00	814+50	815+00	815+50	816+00	816+50	817+00	817+50	818+00	
USER NAME =	kaleb.hirtzel		DESIGNED -	-		REVISED -	-		STATE OF ILLINOIS DEPARTMENT OF TRANSPORTATION Plan & Profile NB I-57				
DRAWN -	-		CHECKED -	-		REVISED -	-						
PLOT SCALE =	SSCALE\$		DATE -	-		SCALE: 1"=20'	SHEET 9 OF 11 SHEETS						STA. 812+00.00 TO STA. 818+00.00
PLOT DATE =	8/19/2024												SECTION (15-22HB-4)BR (15-22)R COUNTY COLES TOTAL SHEETS 1086 SHEET NO. 108 CONTRACT NO. 74435 ILLINOIS FED. AID PROJECT



MODEL: P:\NB69 - NB 57 Plan Only (Sheet) FILE NAME: c:\p\work\kvw\chirtzel\0852852\0774435-sheets-Plan&Profile-NB 157.dgn

USER NAME = kaleb.hirtzel	DESIGNED -	REVISED -
	DRAWN -	REVISED -
PLOT SCALE = \$SCALE\$	CHECKED -	REVISED -
PLOT DATE = 8/19/2024	DATE -	REVISED -

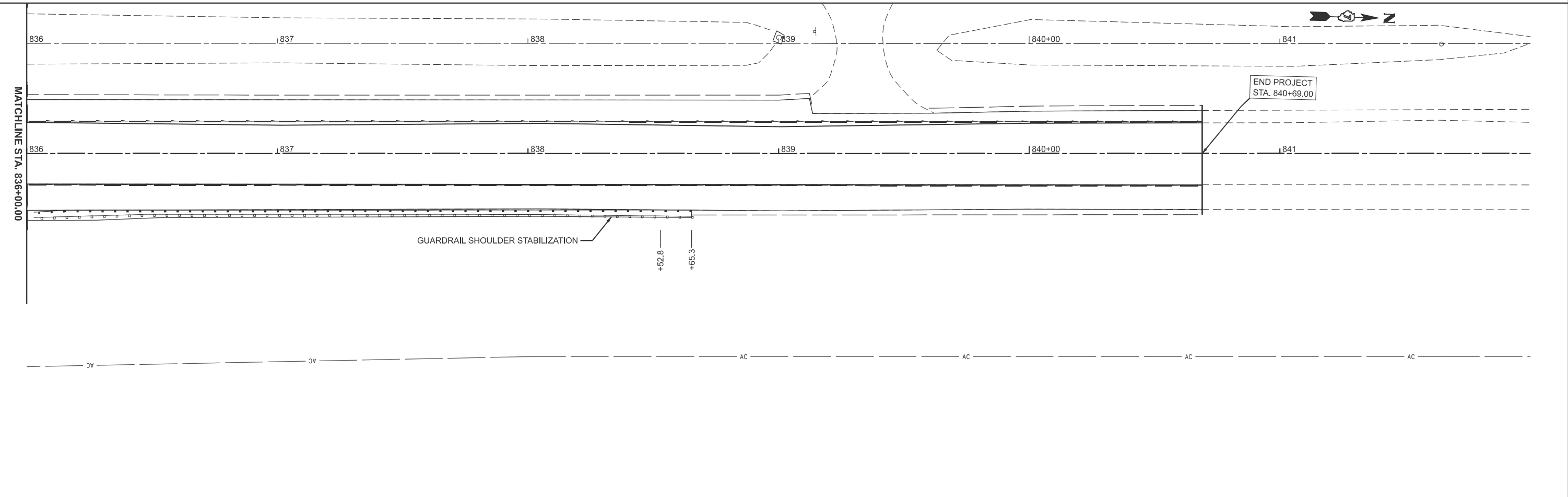

**STATE OF ILLINOIS
DEPARTMENT OF TRANSPORTATION**

**Plan & Profile
NB I-57**

SCALE: 1"=20' SHEET 10 OF 11 SHEETS STA. 818+00.00 TO STA. 830+00.00

F.A.I RTE.	SECTION	COUNTY	TOTAL SHEETS	SHEET NO.
57	(15-22HB-4)BR (15-22)R	COLES	1086	109
CONTRACT NO. 74435				
ILLINOIS		FED. AID PROJECT		

MODEL: P:\NB69 - N1 NB 57 Plan Only-2 (Sheet)
 FILE NAME: c:\pwwork\hrtz\hrtz\10852852\D774435-sheets-Plans&Profile\NB 157.dgn




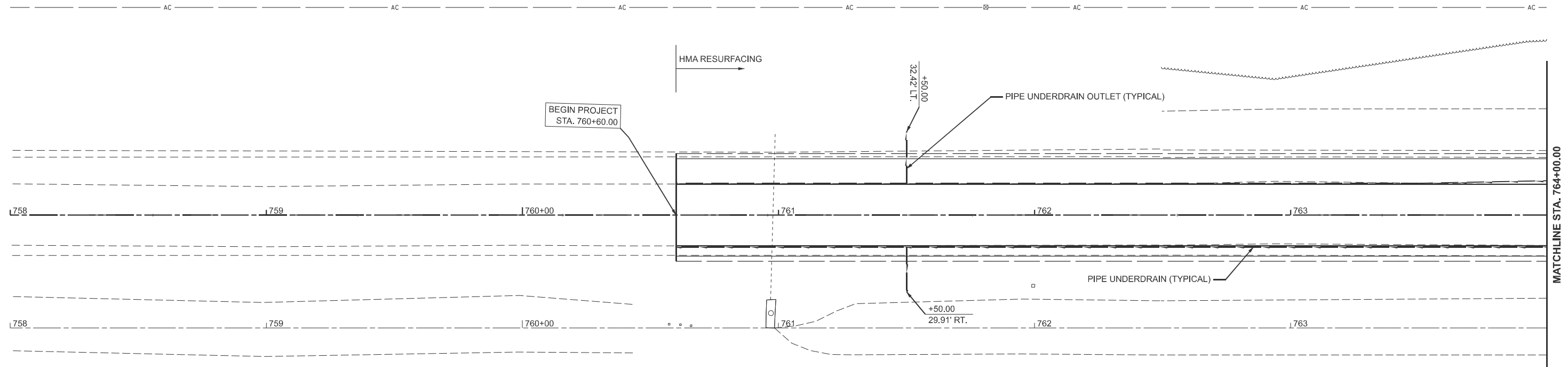
USER NAME = kaleb.hirtzel	DESIGNED -	REVISED -
DRAWN -	REVISED -	
PLOT SCALE = \$SSCALE\$	CHECKED -	REVISED -
PLOT DATE = 8/19/2024	DATE -	REVISED -

STATE OF ILLINOIS
DEPARTMENT OF TRANSPORTATION

Plan & Profile
NB I-57

SCALE: 1"=20' SHEET 11 OF 11 SHEETS STA. 830+00.00 TO STA. NB I-57 813+54.80

F.A.I RTE.	SECTION	COUNTY	TOTAL SHEETS	SHEET NO.
57	(15-22HB-4)BR (15-22)R	COLES	1086	110
				CONTRACT NO. 74435
ILLINOIS		FED. AID PROJECT		



MODEL: P:\SB68 - SB I-57 Plan Only (Sheet)
 FILE NAME: c:\pwworking\hrtz\hrtz\10852852\0774435-sheets\Plan&Profile-SB I-57.dgn

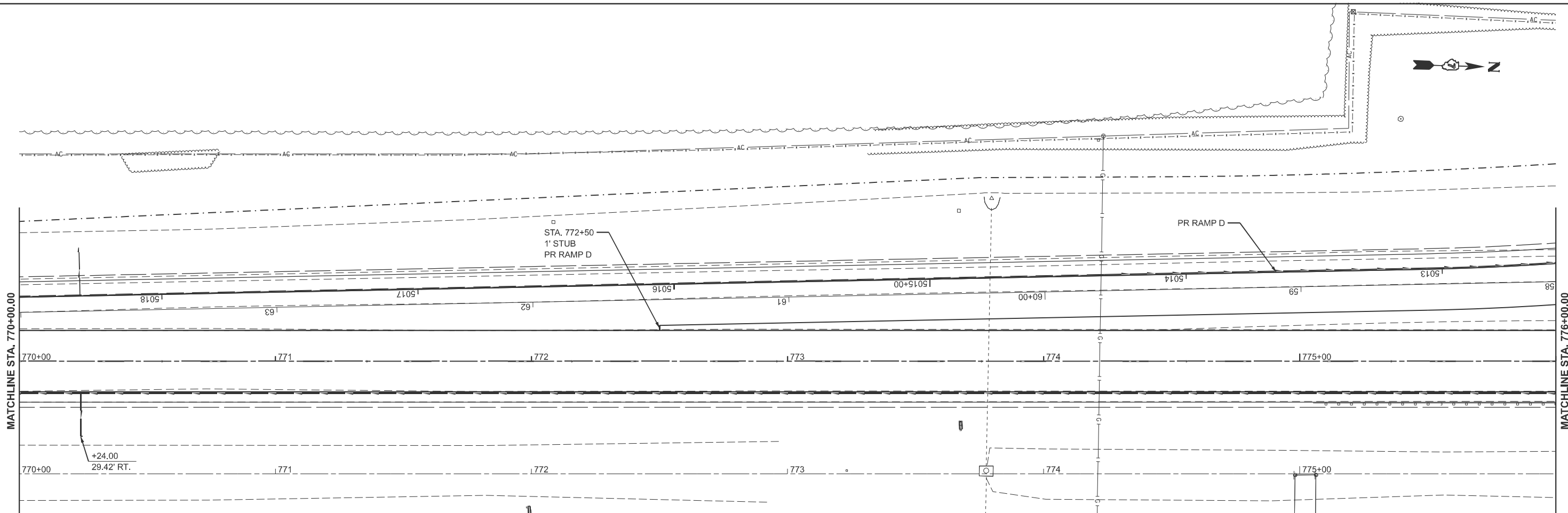
USER NAME = kaleb.hirtzel	DESIGNED -	REVISED -
DRAWN -	REVISED -	
PLOT SCALE = \$SCALE\$	CHECKED -	REVISED -
PLOT DATE = 8/19/2024	DATE -	REVISED -

STATE OF ILLINOIS
DEPARTMENT OF TRANSPORTATION

Plan & Profile
SB I-57

SCALE: 1"=20' SHEET 1 OF 11 SHEETS STA. 758+00.00 TO STA. 770+00.00

F.A.I. RTE.	SECTION	COUNTY	TOTAL SHEETS	SHEET NO.
57	(15-22HB-4)BR (15-22)R	COLES	1086	111
CONTRACT NO. 74435				
ILLINOIS FED. AID PROJECT				



MODEL: P:\SB68 - SB I-57 Plan Only-2 (Sheet)
 FILE NAME: c:\p\work\hartzel\hartzel\0852852\074435-sheets-Plan&Profile-SB I-57.dgn

USER NAME = kaleb.hirtzel	DESIGNED -	REVISED -
	DRAWN -	REVISED -
PLOT SCALE = \$SCALE\$	CHECKED -	REVISED -
PLOT DATE = 8/19/2024	DATE -	REVISED -

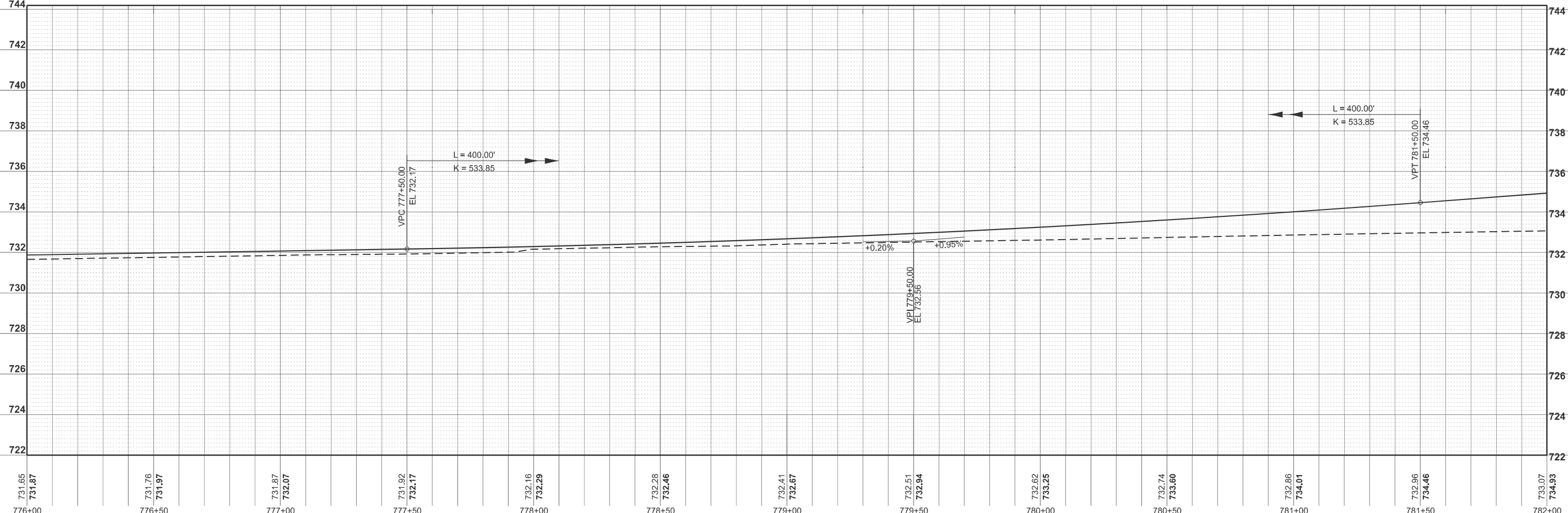
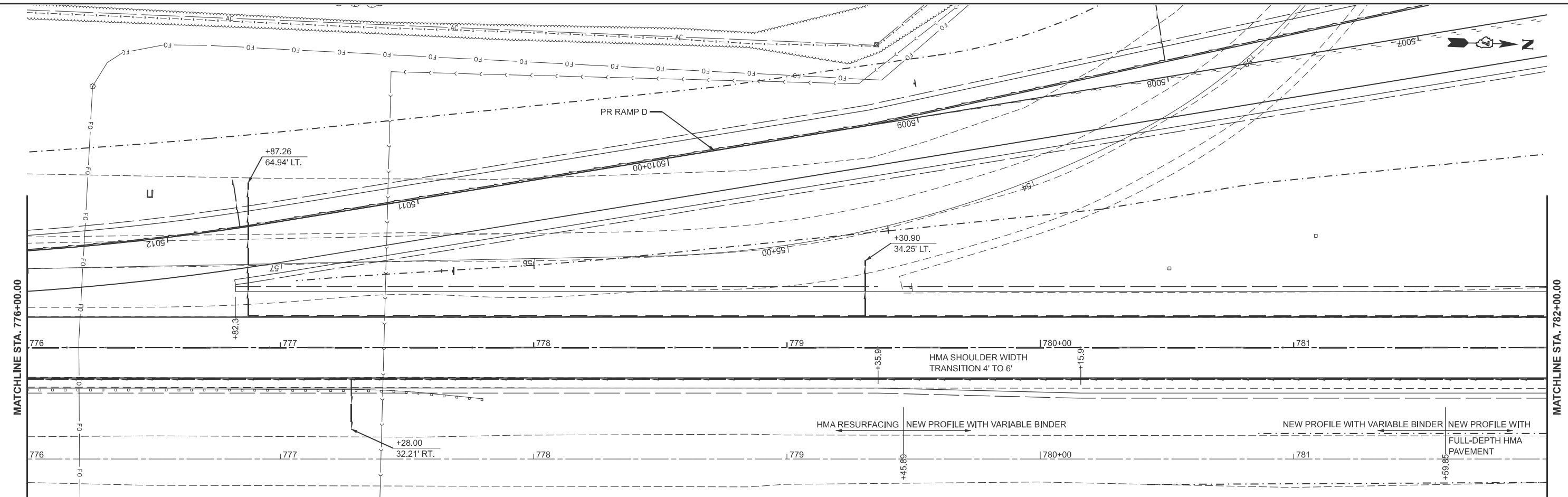
**STATE OF ILLINOIS
 DEPARTMENT OF TRANSPORTATION**

**Plan & Profile
 SB I-57**

SCALE: 1"=20' SHEET 2 OF 11 SHEETS STA. 770+00.00 TO STA. 776+00.00

F.A.I RTE.	SECTION	COUNTY	TOTAL SHEETS	SHEET NO.
57	(15-22HB-4)BR (15-22)R	COLES	1086	112
CONTRACT NO. 74435				
ILLINOIS FED. AID PROJECT				

MODEL: P68657 - SB I-57 Plan (Sheet)
 FILE NAME: c:\p\work\hartzel\hartzel\0852852\074435-sheets-Plan&Profile-SB I-57.dgn



731.65 731.87 776+00	731.76 731.97 776+50	731.87 732.07 777+00	731.92 732.17 777+50	732.16 732.29 778+00	732.28 732.46 778+50	732.41 732.67 779+00	732.51 732.94 779+50	732.62 733.25 780+00	732.74 733.60 780+50	732.86 734.01 781+00	732.96 734.46 781+50	733.07 734.93 782+00
----------------------------	----------------------------	----------------------------	----------------------------	----------------------------	----------------------------	----------------------------	----------------------------	----------------------------	----------------------------	----------------------------	----------------------------	----------------------------

USER NAME = kaleb.hirtzel	DESIGNED -	REVISED -
	DRAWN -	REVISED -
PLOT SCALE = \$SCALE\$	CHECKED -	REVISED -
PLOT DATE = 7/24/2024	DATE -	REVISED -

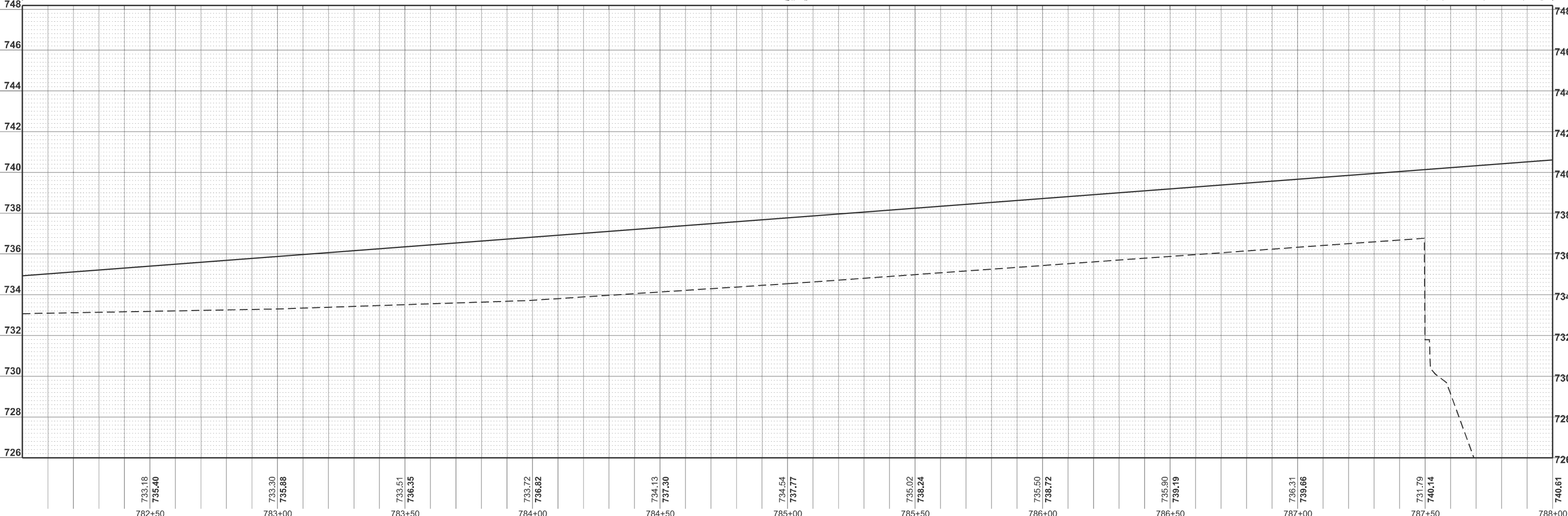
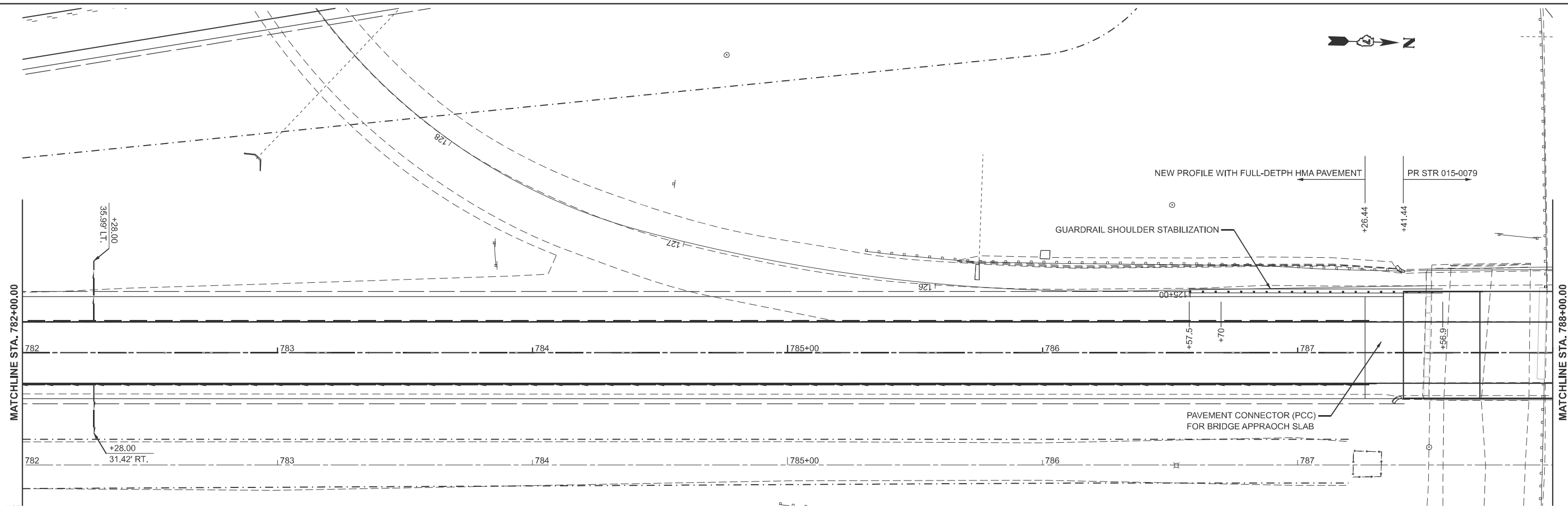
**STATE OF ILLINOIS
 DEPARTMENT OF TRANSPORTATION**

**Plan & Profile
 SB I-57**

SCALE: 1"=20' SHEET 3 OF 11 SHEETS STA. 776+00.00 TO STA. 782+00.00

F.A.I RTE. 57	SECTION (15-22HB-4)BR (15-22)R	COUNTY COLES	TOTAL SHEETS 1086	SHEET NO. 113
CONTRACT NO. 74435				
ILLINOIS FED. AID PROJECT				

MODEL: P6867 - SB I-57 Plan-1 (Sheet)
 FILE NAME: c:\p\work\wv\hrtz\hrtz\0852852\074435-sheets-Plan&Profile-SB I-57.dgn



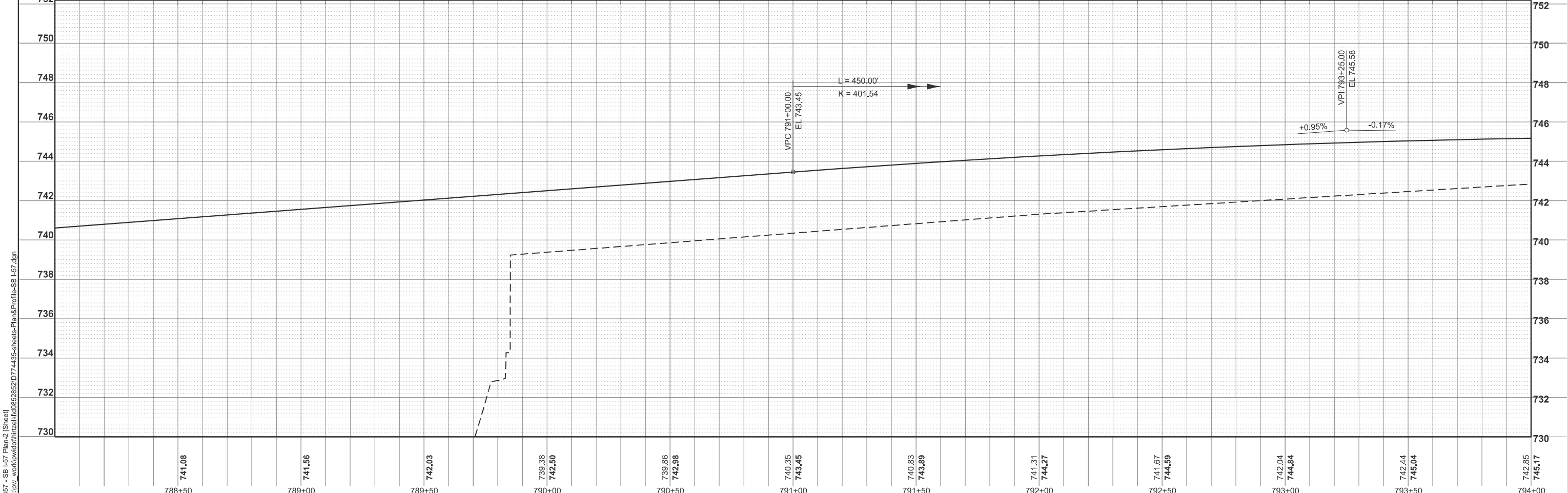
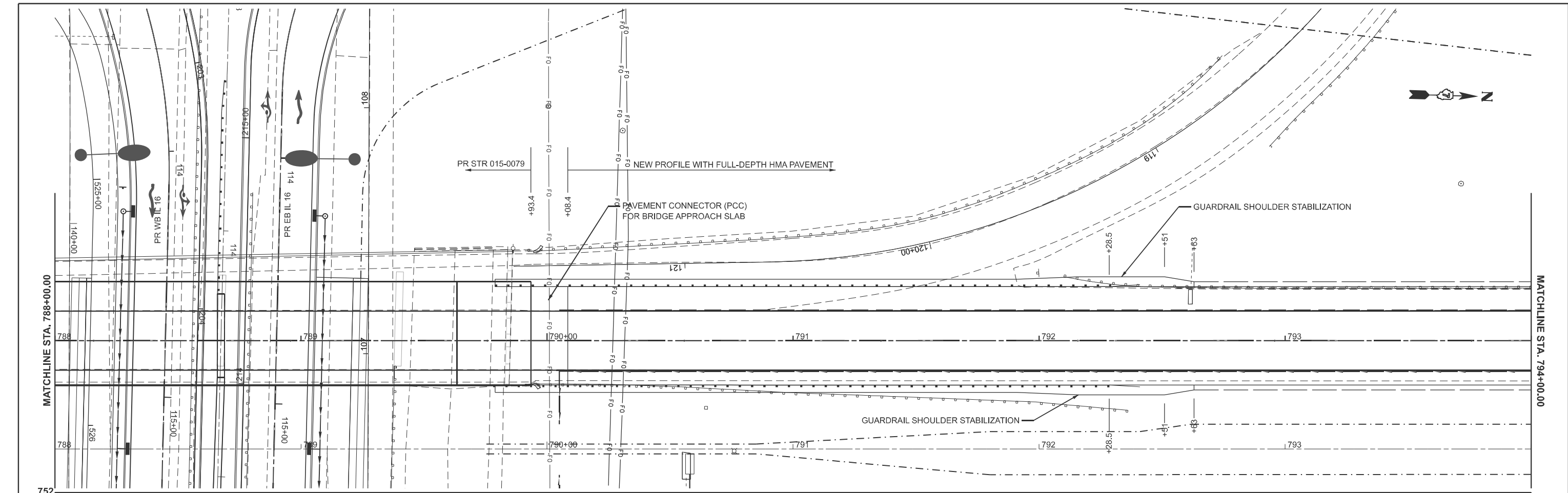
782+50	733.18 735.40	783+00	733.30 735.88	783+50	733.51 736.35	784+00	733.72 736.82	784+50	734.13 737.30	785+00	734.54 737.77	785+50	735.02 738.24	786+00	735.50 738.72	786+50	735.90 739.19	787+00	736.31 739.66	787+50	731.79 740.14	788+00	740.61
USER NAME = kaleb.hirtzel		DESIGNED -		REVISED -																			
DRAWN -		REVISED -																					
PLOT SCALE = \$SCALE\$		CHECKED -		REVISED -																			
PLOT DATE = 8/19/2024		DATE -		REVISED -																			

**STATE OF ILLINOIS
 DEPARTMENT OF TRANSPORTATION**

**Plan & Profile
 SB I-57**

SCALE: 1"=20' SHEET 4 OF 11 SHEETS STA. 782+00.00 TO STA. 788+00.00

F.A.I RTE.	SECTION	COUNTY	TOTAL SHEETS	SHEET NO.
57	(15-22HB-4)BR (15-22)R	COLES	1086	114
CONTRACT NO. 74435				
ILLINOIS FED. AID PROJECT				



MODEL: P68657 - SB I-57 Plan-2 (Sheet)
 FILE NAME: c:\p\work\wv\hrtz\hrtz\0852852\0774435-sheets-Plan&Profile-SB I-57.dgn

788+50	741.08	789+00	741.56	789+50	742.03	790+00	739.38 742.50	790+50	739.86 742.98	791+00	740.35 743.45	791+50	740.83 743.89	792+00	741.31 744.27	792+50	741.67 744.59	793+00	742.04 744.84	793+50	742.44 745.04	794+00	742.85 745.17
--------	--------	--------	--------	--------	--------	--------	------------------	--------	------------------	--------	------------------	--------	------------------	--------	------------------	--------	------------------	--------	------------------	--------	------------------	--------	------------------

USER NAME = kaleb.hirtzel	DESIGNED -	REVISED -
DRAWN -	REVISED -	
PLOT SCALE = \$SSCALE\$	CHECKED -	REVISED -
PLOT DATE = 8/19/2024	DATE -	REVISED -

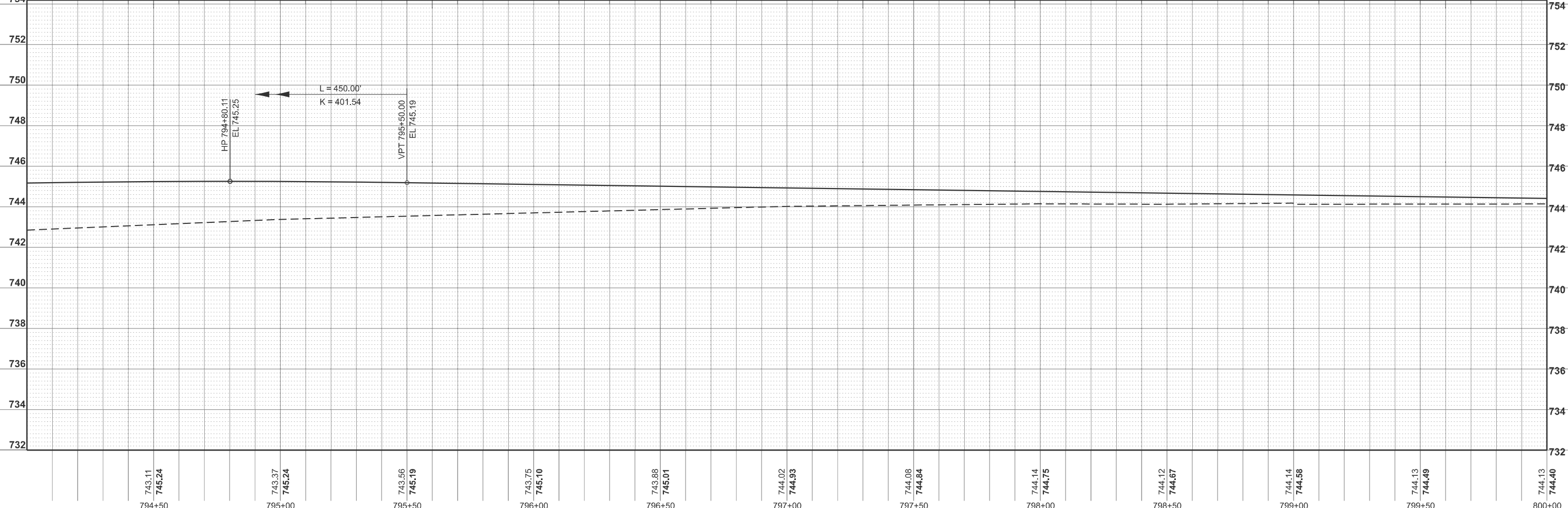

STATE OF ILLINOIS
DEPARTMENT OF TRANSPORTATION

Plan & Profile
SB I-57

SCALE: 1"=20' SHEET 5 OF 11 SHEETS STA. 788+00.00 TO STA. 794+00.00

F.A.I. RTE.	SECTION	COUNTY	TOTAL SHEETS	SHEET NO.
57	(15-22HB-4)BR (15-22)R	COLES	1086	115
CONTRACT NO. 74435				
ILLINOIS FED. AID PROJECT				

MODEL: P:\SB57 - SB I-57 Plan-3 (Sheet)
 FILE NAME: c:\pwworking\hartzel\0852852\DWG\435-sheets-Plan&Profile-SB I-57.dgn



794+50	743.11 745.24	795+00	743.37 745.24	795+50	743.56 745.19	796+00	743.75 745.10	796+50	743.88 745.01	797+00	744.02 744.93	797+50	744.08 744.84	798+00	744.14 744.75	798+50	744.12 744.67	799+00	744.14 744.58	799+50	744.13 744.49	800+00	744.13 744.40
--------	------------------	--------	------------------	--------	------------------	--------	------------------	--------	------------------	--------	------------------	--------	------------------	--------	------------------	--------	------------------	--------	------------------	--------	------------------	--------	------------------

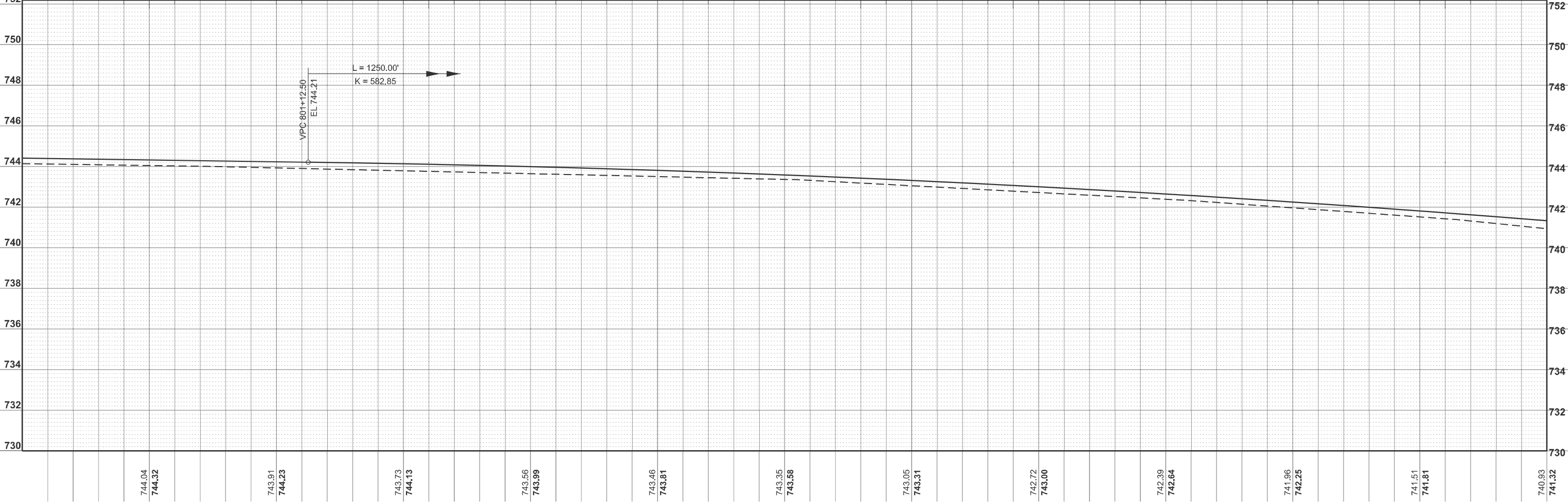
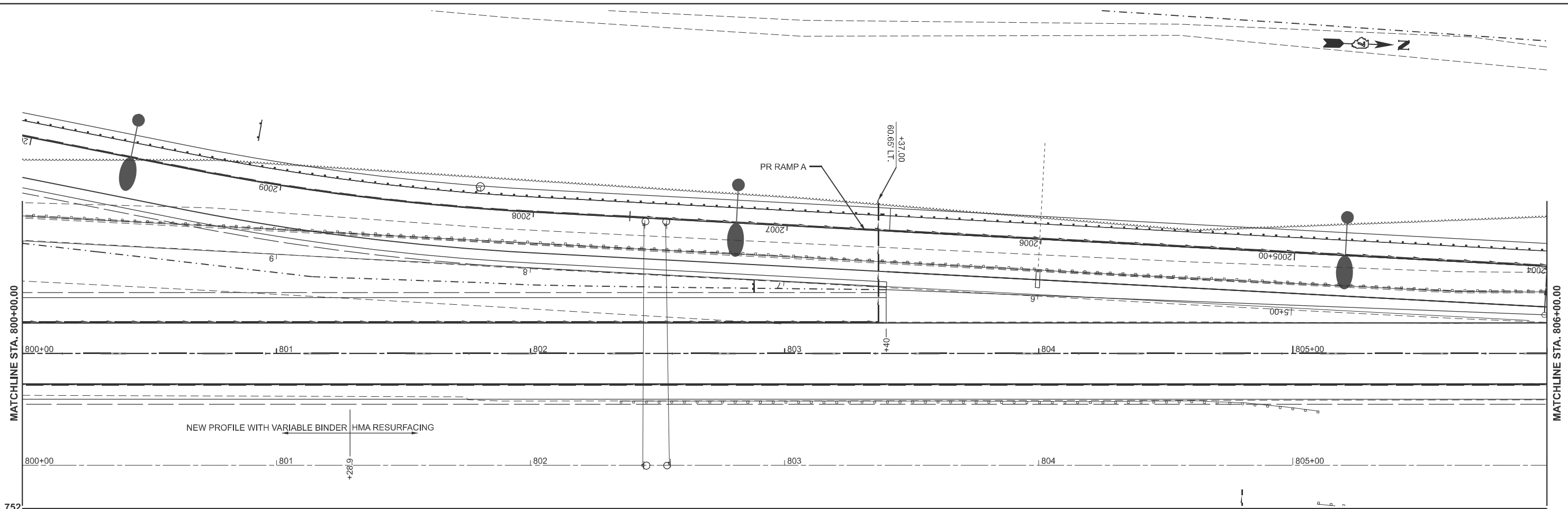
USER NAME = kaleb.hirtzel	DESIGNED -	REVISED -
DRAWN -	REVISED -	
PLOT SCALE = \$SSCALE\$	CHECKED -	REVISED -
PLOT DATE = 8/19/2024	DATE -	REVISED -

**STATE OF ILLINOIS
 DEPARTMENT OF TRANSPORTATION**

**Plan & Profile
 SB I-57**
 SCALE: 1"=20' SHEET 6 OF 11 SHEETS STA. 794+00.00 TO STA. 800+00.00

F.A.I RTE. 57	SECTION (15-22HB-4)BR (15-22)R	COUNTY COLES	TOTAL SHEETS 1086	SHEET NO. 116
CONTRACT NO. 74435				
ILLINOIS FED. AID PROJECT				

MODEL: P:\SB57 - SB I-57 Plan-4 (Sheet)
 FILE NAME: c:\pwworking\hrtz\id0852852\74435-sheets-Plan&Profile-SB I-57.dgn



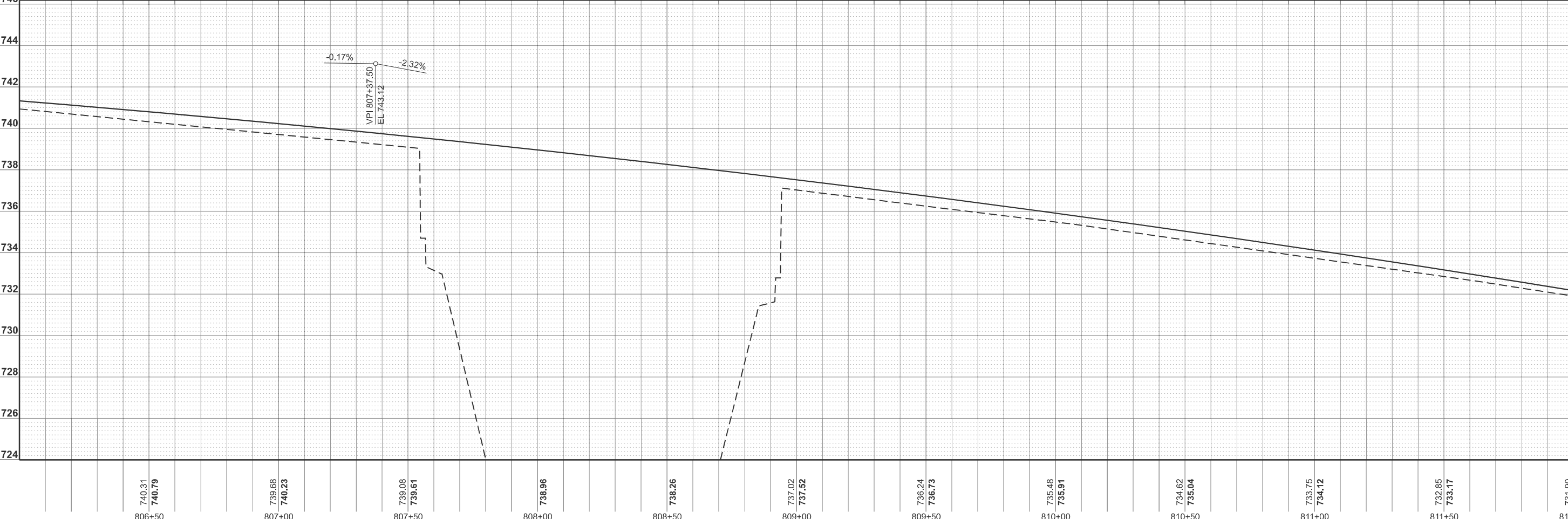
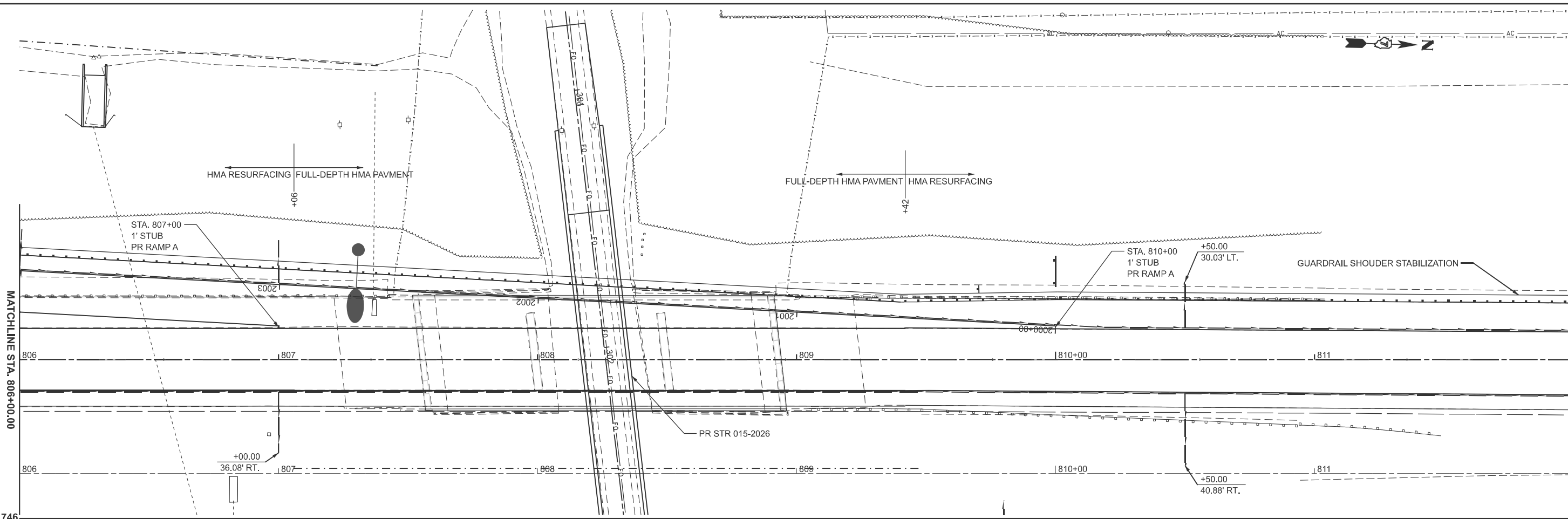
USER NAME = kaleb.hirtzel	DESIGNED -	REVISED -
PLOT SCALE = \$SCALE\$	DRAWN -	REVISED -
PLOT DATE = 8/19/2024	CHECKED -	REVISED -
	DATE -	REVISED -

**STATE OF ILLINOIS
 DEPARTMENT OF TRANSPORTATION**

**Plan & Profile
 SB I-57**

SCALE: 1"=20' SHEET 7 OF 11 SHEETS STA. 800+00.00 TO STA. 806+00.00

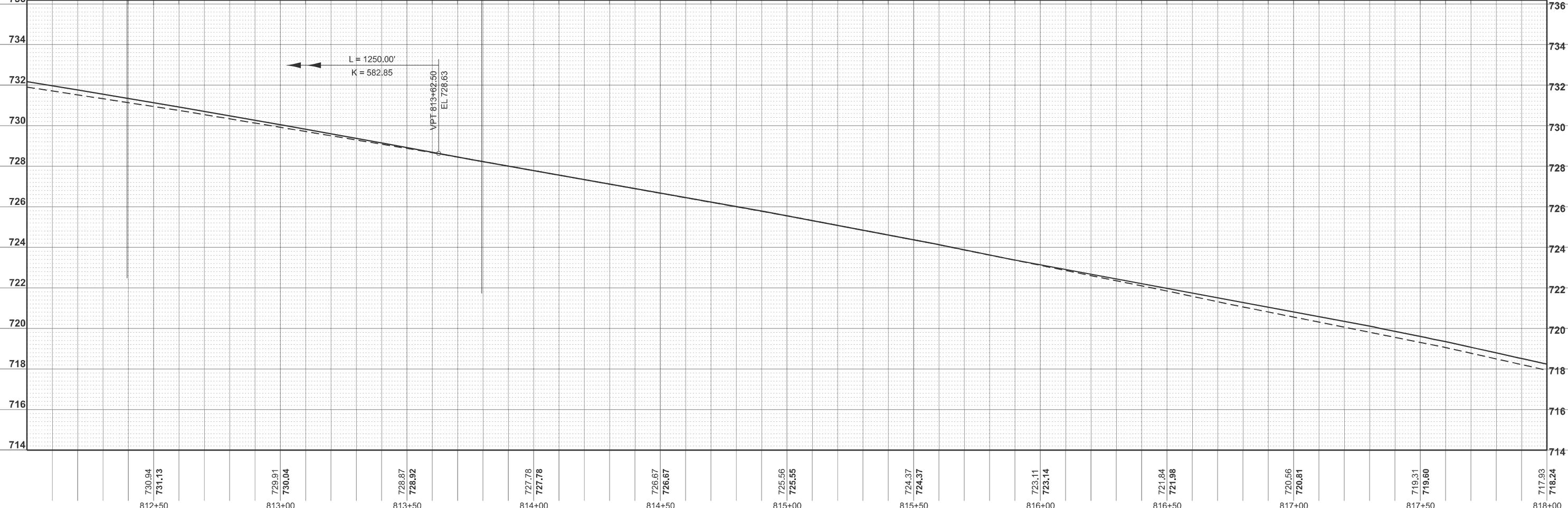
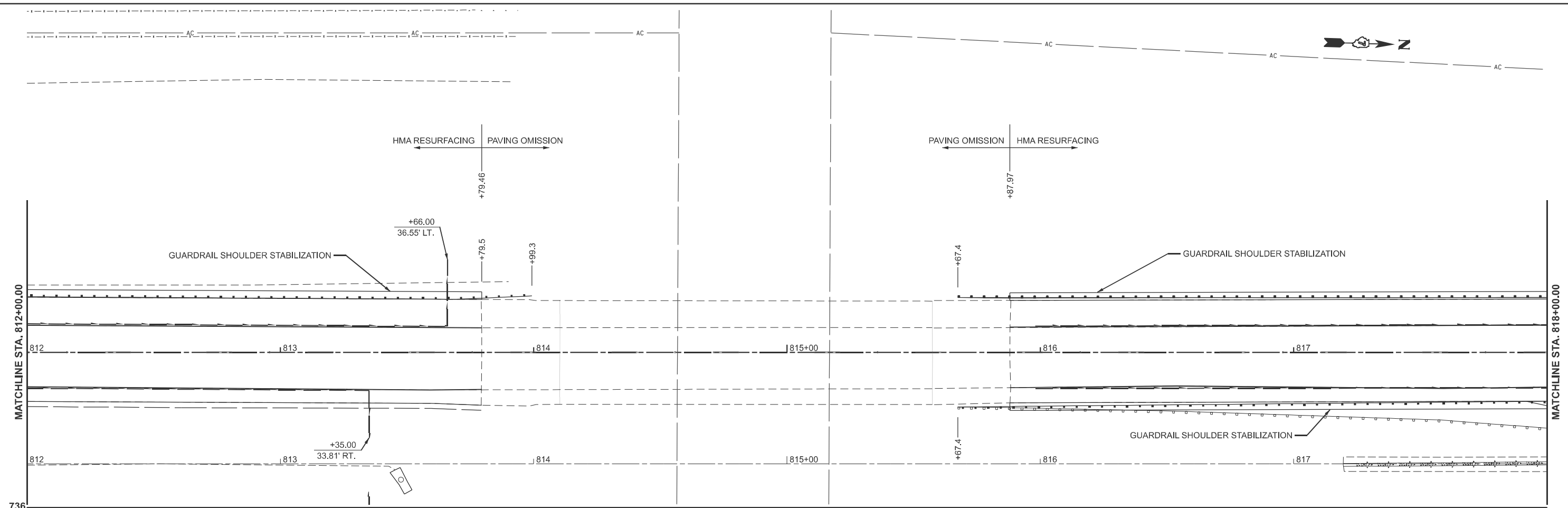
F.A.I. RTE.	SECTION	COUNTY	TOTAL SHEETS	SHEET NO.
57	(15-22HB-4)BR (15-22)R	COLES	1086	117
CONTRACT NO. 74435				
ILLINOIS FED. AID PROJECT				



MODEL: P68657 - SB I-57 Plans-5 [Sheet]
FILE NAME: c:\p68657\work\dwg\hrtz\0852852\I7435-sheets-Plan&Profile-SB-I-57.dgn

806+50 740.31 740.79	807+00 739.68 740.23	807+50 739.08 739.61	808+00 738.96	808+50 738.26	809+00 737.02 737.52	809+50 736.24 736.73	810+00 735.48 735.91	810+50 734.62 735.04	811+00 733.75 734.12	811+50 732.85 733.17	812+00 731.90 732.17				
USER NAME = kaleb.hirtzel			DESIGNED -	REVISED -	STATE OF ILLINOIS				Plan & Profile		F.A.I	SECTION	COUNTY	TOTAL	SHEET
DRAWN -			REVISIONS -	DEPARTMENT OF TRANSPORTATION				SB I-57		57	(15-22HB-4)BR (15-22)R	COLES	1086	118	
PLOT SCALE = \$SCALE\$			CHECKED -	REVISED -	SCALE: 1"=20'				SHEET 8 OF 11 SHEETS		CONTRACT NO. 74435		ILLINOIS	FED. AID PROJECT	
PLOT DATE = 8/19/2024			DATE -	REVISED -	STA. 806+00.00 TO STA. 812+00.00										

MODEL: P68657 - SB I-57 Plans-6 (Sheet)
 FILE NAME: c:\p\work\wv\hrtz\hrtz\id0852852\074435-sheets-Plans&Profile-SB I-57.dgn



730.94 731.13	729.91 730.04	728.87 728.92	727.78 727.78	726.67 726.67	725.56 725.55	724.37 724.37	723.11 723.14	721.84 721.98	720.56 720.81	719.31 719.60	717.93 718.24
812+50	813+00	813+50	814+00	814+50	815+00	815+50	816+00	816+50	817+00	817+50	818+00

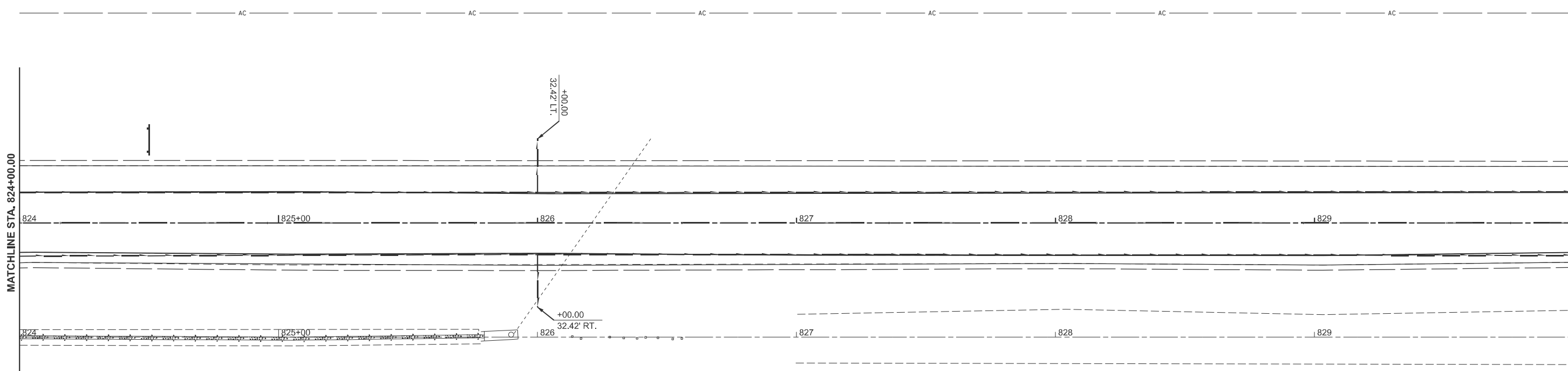
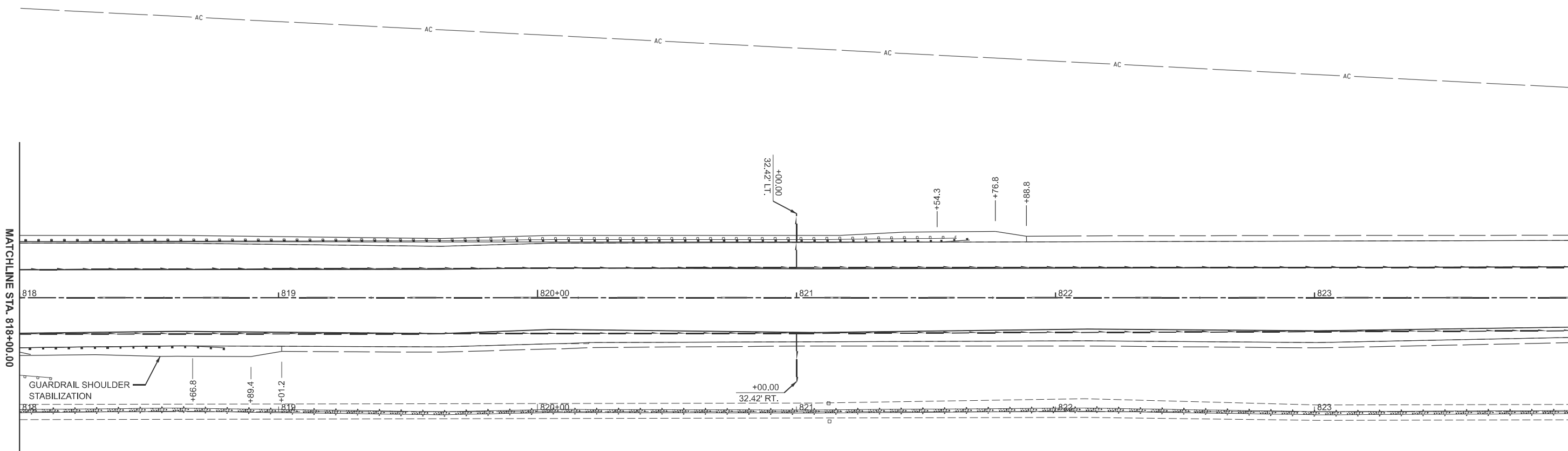
USER NAME = kaleb.hirtzel	DESIGNED -	REVISED -
DRAWN -	REVISED -	
PLOT SCALE = \$SCALE\$	CHECKED -	REVISED -
PLOT DATE = 8/19/2024	DATE -	REVISED -

**STATE OF ILLINOIS
 DEPARTMENT OF TRANSPORTATION**

**Plan & Profile
 SB I-57**

SCALE: 1"=20' SHEET 9 OF 11 SHEETS STA. 812+00.00 TO STA. 818+00.00

F.A.I RTE. 57	SECTION (15-22HB-4)BR (15-22)R	COUNTY COLES	TOTAL SHEETS 1086	SHEET NO. 119
CONTRACT NO. 74435				
ILLINOIS FED. AID PROJECT				



MODEL: P:\SB59_N SB I-57 Plan (Sheet)
 FILE NAME: c:\p\work\pwr\hrtz\hrtz\id852852\0774435-sheets-Plan&Profile-SB I-57.dgn

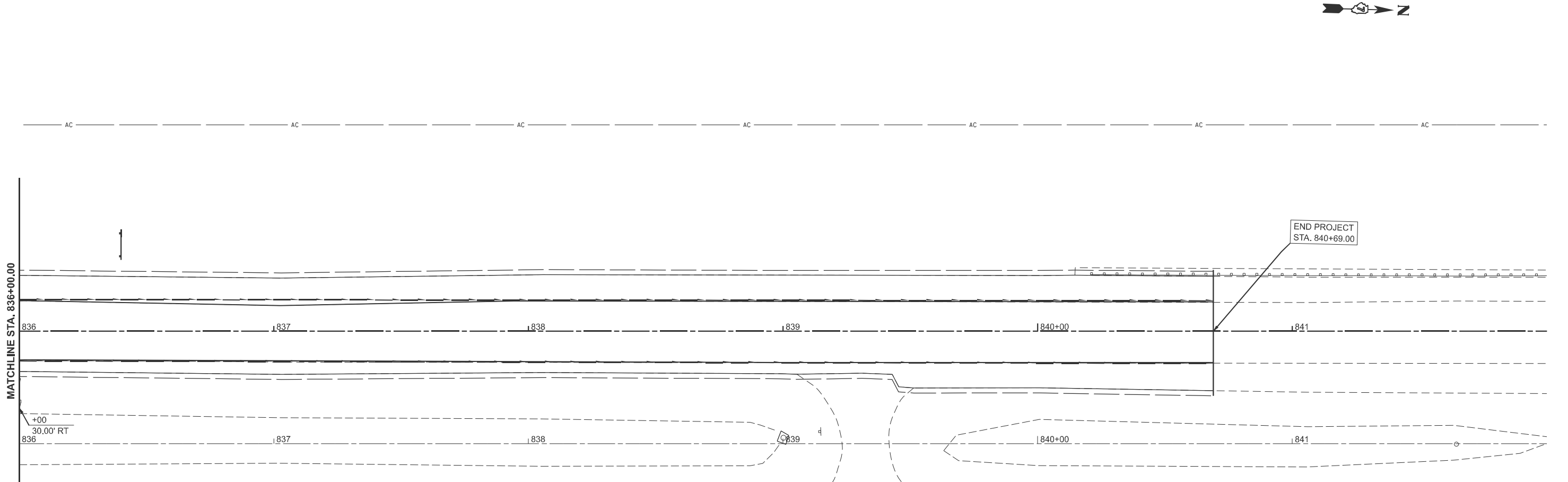

USER NAME = kaleb.hirtzel	DESIGNED -	REVISED -
	DRAWN -	REVISED -
PLOT SCALE = \$SCALE\$	CHECKED -	REVISED -
PLOT DATE = 8/19/2024	DATE -	REVISED -

**STATE OF ILLINOIS
DEPARTMENT OF TRANSPORTATION**

**Plan & Profile
SB I-57**

SCALE: 1"=20' SHEET 10 OF 11 SHEETS STA. 818+00.00 TO STA. 830+00.00

F.A.I RTE.	SECTION	COUNTY	TOTAL SHEETS	SHEET NO.
57	(15-22HB-4)BR (15-22)R	COLES	1086	120
CONTRACT NO. 74435				
ILLINOIS FED. AID PROJECT				



MODEL: P:\SB569 - N SB I-57 Plan-2 (Sheet)
 FILE NAME: c:\pwworking\hartzel\100852852\0774435-sheets-Plan&Profile-SB I-57.dgn

USER NAME = kaleb.hirtzel	DESIGNED -	REVISED -
	DRAWN -	REVISED -
PLOT SCALE = \$SCALE\$	CHECKED -	REVISED -
PLOT DATE = 8/19/2024	DATE -	REVISED -

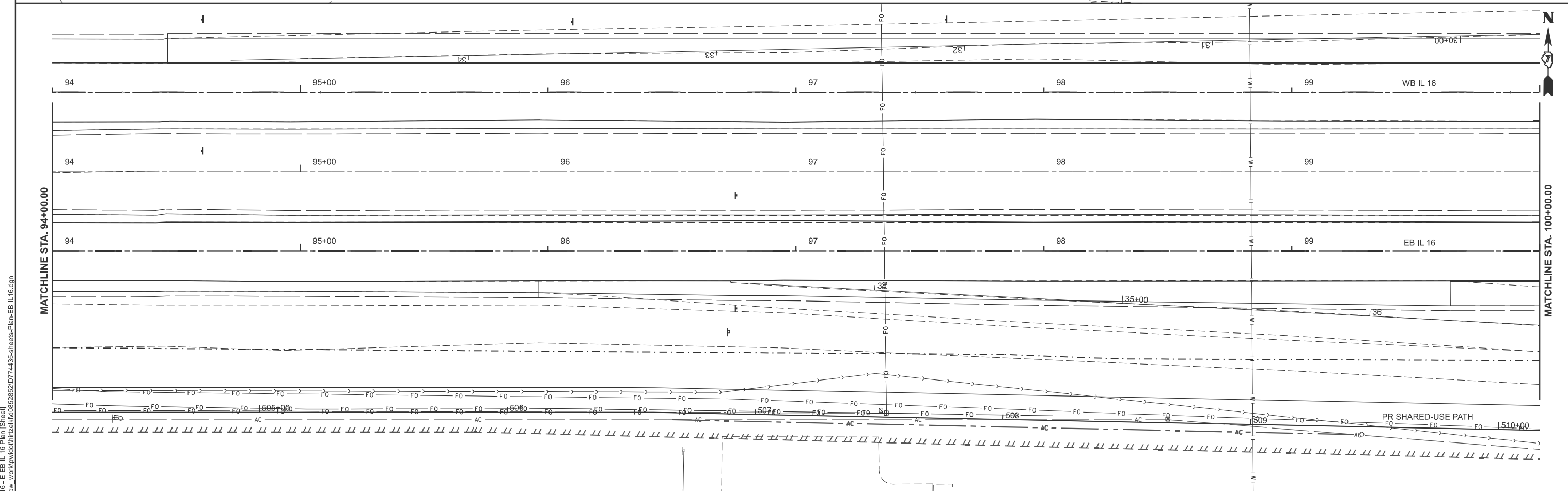
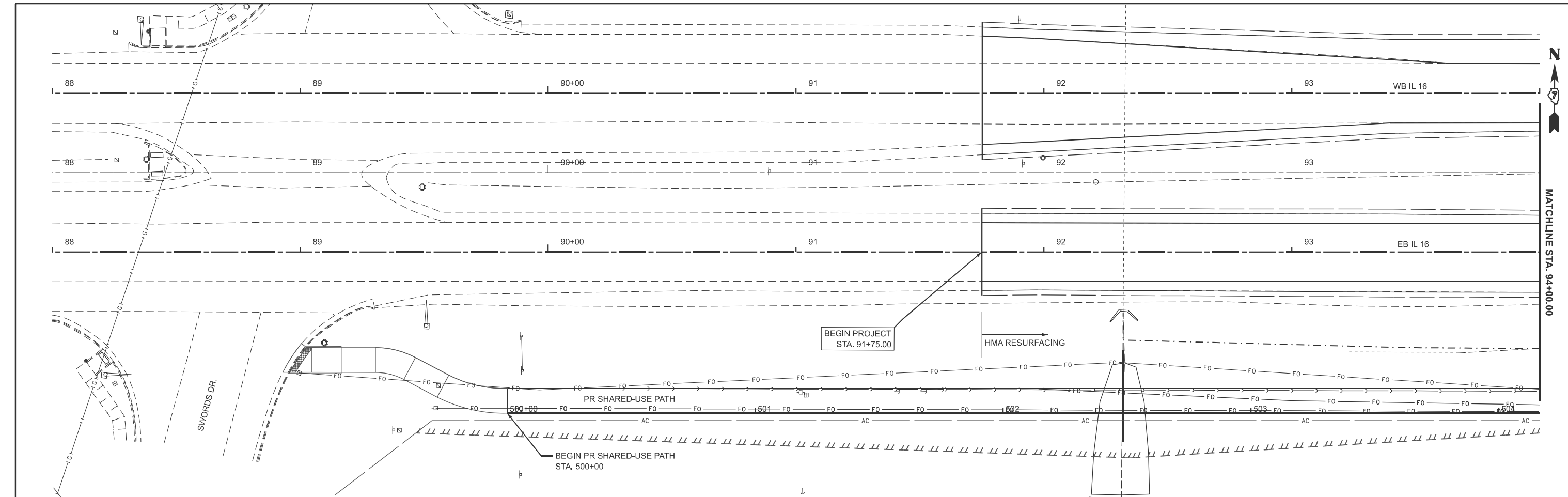
STATE OF ILLINOIS
DEPARTMENT OF TRANSPORTATION

Plan & Profile
SB I-57

F.A.I RTE.	SECTION	COUNTY	TOTAL SHEETS	SHEET NO.
57	(15-22HB-4)BR (15-22)R	COLES	1086	121
CONTRACT NO. 74435				

SCALE: 1"=20' SHEET 11 OF 11 SHEETS STA. 830+00.00 TO STA. SB I-57 813+54.80

ILLINOIS FED. AID PROJECT



MODEL: EB IL 16 - E EB IL 16 Plan (Sheet)
 FILE NAME: c:\p\work\wv\hrtz\hrtz\085252\0774435-sheets-Plan-EB IL 16.dgn

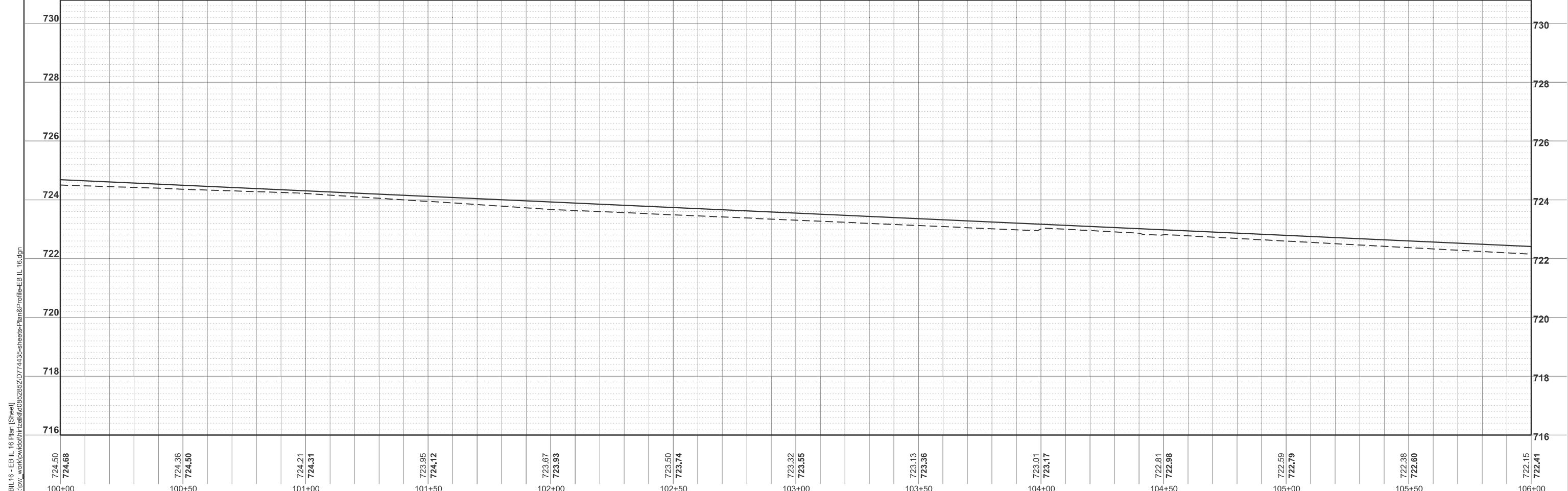
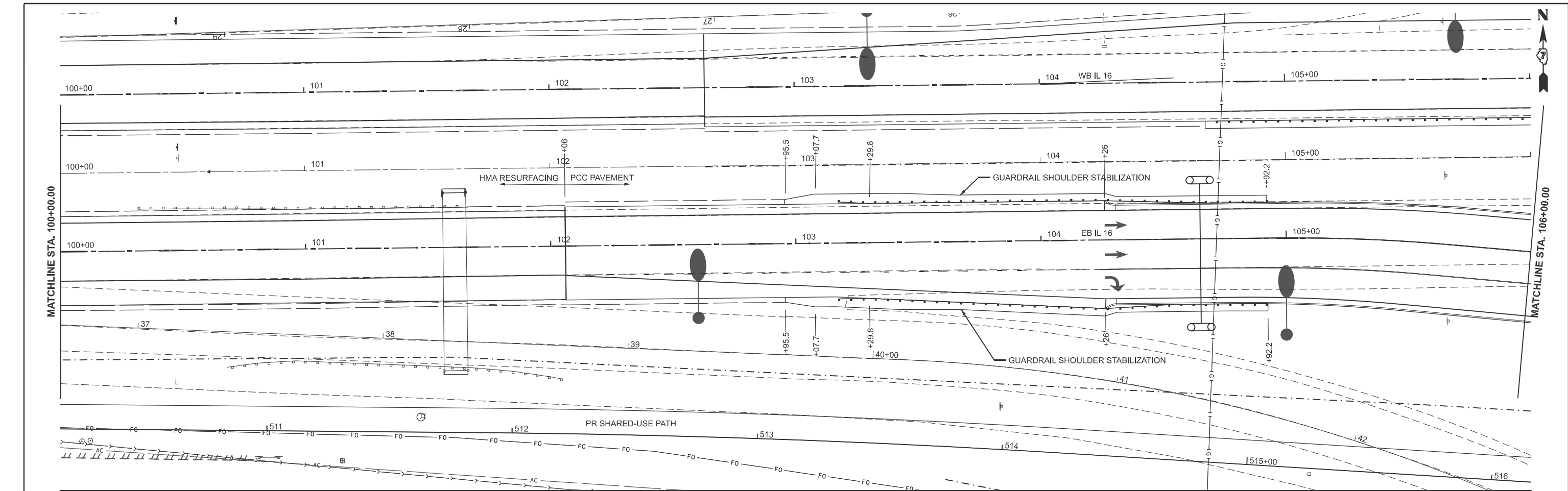
USER NAME = kaleb.hirtzel	DESIGNED -	REVISED -
	DRAWN -	REVISED -
PLOT SCALE = \$SCALE\$	CHECKED -	REVISED -
PLOT DATE = 8/19/2024	DATE -	REVISED -

STATE OF ILLINOIS
DEPARTMENT OF TRANSPORTATION

PLAN & PROFILE
EB IL 16

SCALE: 1"=20' SHEET 1 OF 8 SHEETS STA. 88+00.00 TO STA. 100+00.00

F.A.I RTE.	SECTION	COUNTY	TOTAL SHEETS	SHEET NO.
57	(15-22HB-4)BR (15-22)R	COLES	1086	122
CONTRACT NO. 74435				
ILLINOIS FED. AID PROJECT				



MODEL: PREBIL16 - EB IL 16 Plan (Sheet)
 FILE NAME: c:\p\work\wv\hrtz\hrtz\id0852852\0774435-sheets-Plan&Profile-EB IL 16.dgn

724.50	724.36	724.21	723.95	723.67	723.50	723.32	723.13	723.01	722.81	722.59	722.38	722.15
724.68	724.50	724.31	724.12	723.93	723.74	723.55	723.36	723.17	722.98	722.79	722.60	722.41
100+00	100+50	101+00	101+50	102+00	102+50	103+00	103+50	104+00	104+50	105+00	105+50	106+00

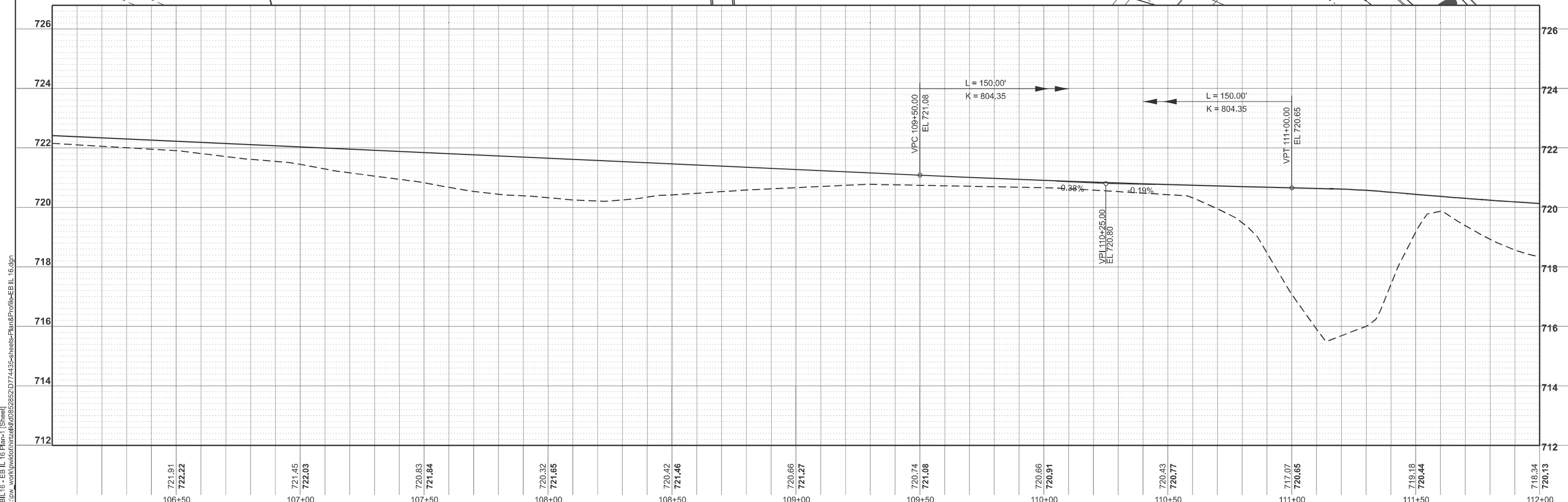
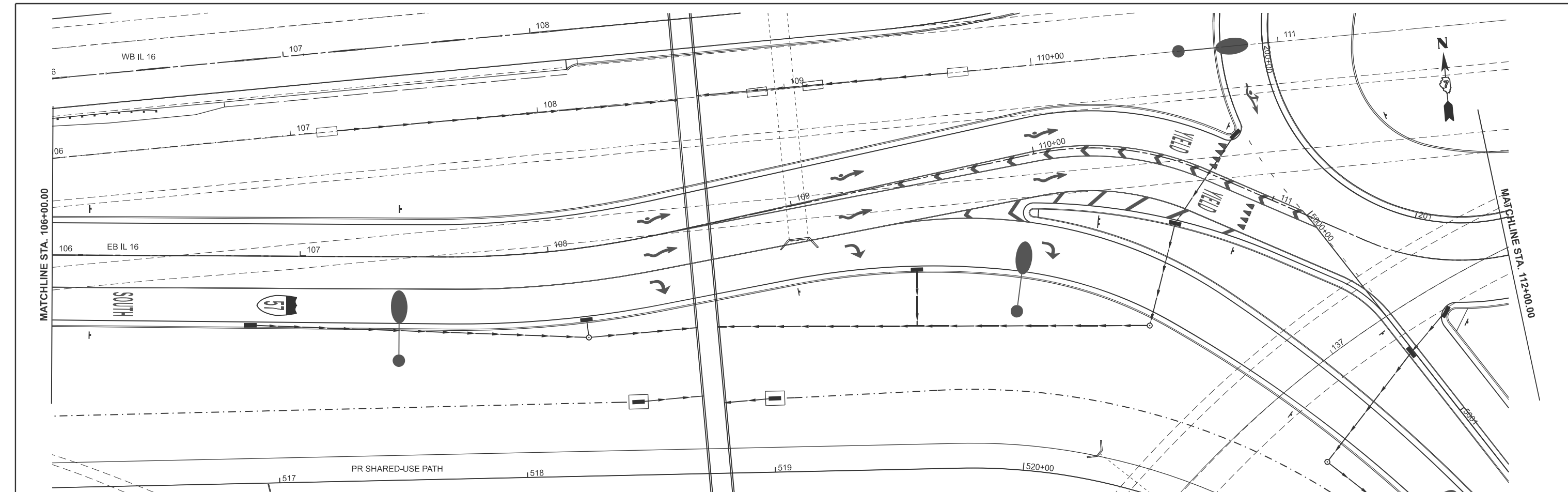
USER NAME = kaleb.hirtzel	DESIGNED -	REVISED -
	DRAWN -	REVISED -
PLOT SCALE = \$SCALE\$	CHECKED -	REVISED -
PLOT DATE = 8/19/2024	DATE -	REVISED -

STATE OF ILLINOIS
DEPARTMENT OF TRANSPORTATION

Plan & Profile
EB IL 16

SCALE: 1"=20' SHEET 2 OF 8 SHEETS STA. 100+00.00 TO STA. 106+00.00

F.A.I. RTE. 57	SECTION (15-22HB-4)BR (15-22)R	COUNTY COLES	TOTAL SHEETS 1086	SHEET NO. 123
CONTRACT NO. 74435				
ILLINOIS FED. AID PROJECT				



MODEL: PREBIL16 - EB IL 16 Plan-1 (Sheet)
 FILE NAME: c:\p\work\wv\hrtz\hrtz\10652852\0774435-sheets\Plan&Profile-EB IL 16.dgn

106+50	721.91 722.22	107+00	721.45 722.03	107+50	720.83 721.84	108+00	720.32 721.65	108+50	720.42 721.46	109+00	720.66 721.27	109+50	720.74 721.08	110+00	720.66 720.91	110+50	720.43 720.77	111+00	717.07 720.65	111+50	719.18 720.44	112+00	718.34 720.13
--------	------------------	--------	------------------	--------	------------------	--------	------------------	--------	------------------	--------	------------------	--------	------------------	--------	------------------	--------	------------------	--------	------------------	--------	------------------	--------	------------------

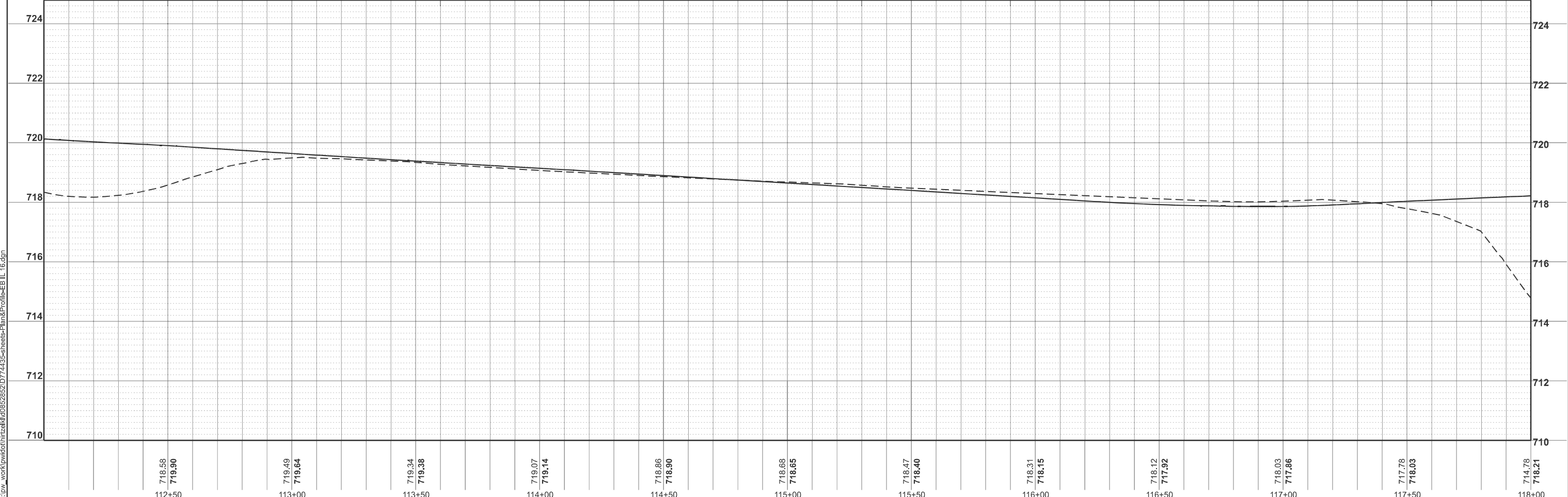
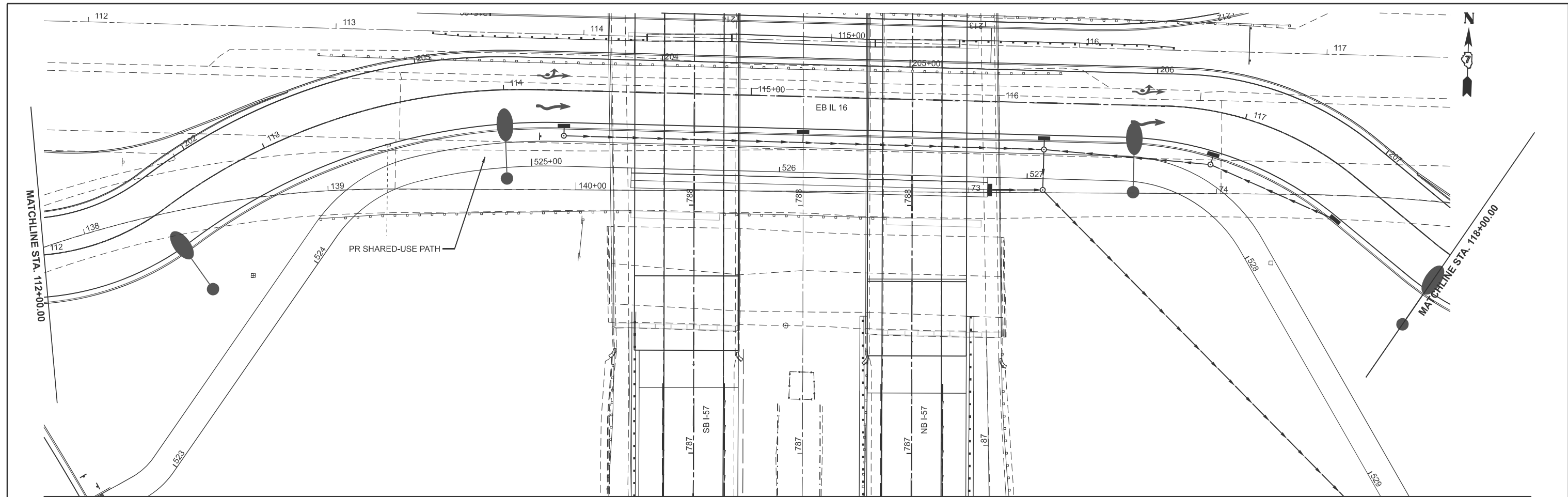
USER NAME	= kaleb.hirtzel
PLOT SCALE	= \$SCALE\$
PLOT DATE	= 8/19/2024

DESIGNED	-	REVISED	-
DRAWN	-	REVISED	-
CHECKED	-	REVISED	-
DATE	-	REVISED	-

STATE OF ILLINOIS
DEPARTMENT OF TRANSPORTATION

Plan & Profile
EB IL 16
 SCALE: 1"=20' SHEET 3 OF 8 SHEETS STA. 106+00.00 TO STA. 112+00.00

F.A.I RTE.	SECTION	COUNTY	TOTAL SHEETS	SHEET NO.
57	(15-22HB-4)BR (15-22)R	COLES	1086	124
CONTRACT NO. 74435			ILLINOIS FED. AID PROJECT	



MODEL: PREIL16 - EB IL 16 Plan-2 (Sheet)
 FILE NAME: c:\p\work\wv\hrtz\k\0852852\074435-sheets\Plan&Profile-EB IL 16.dgn

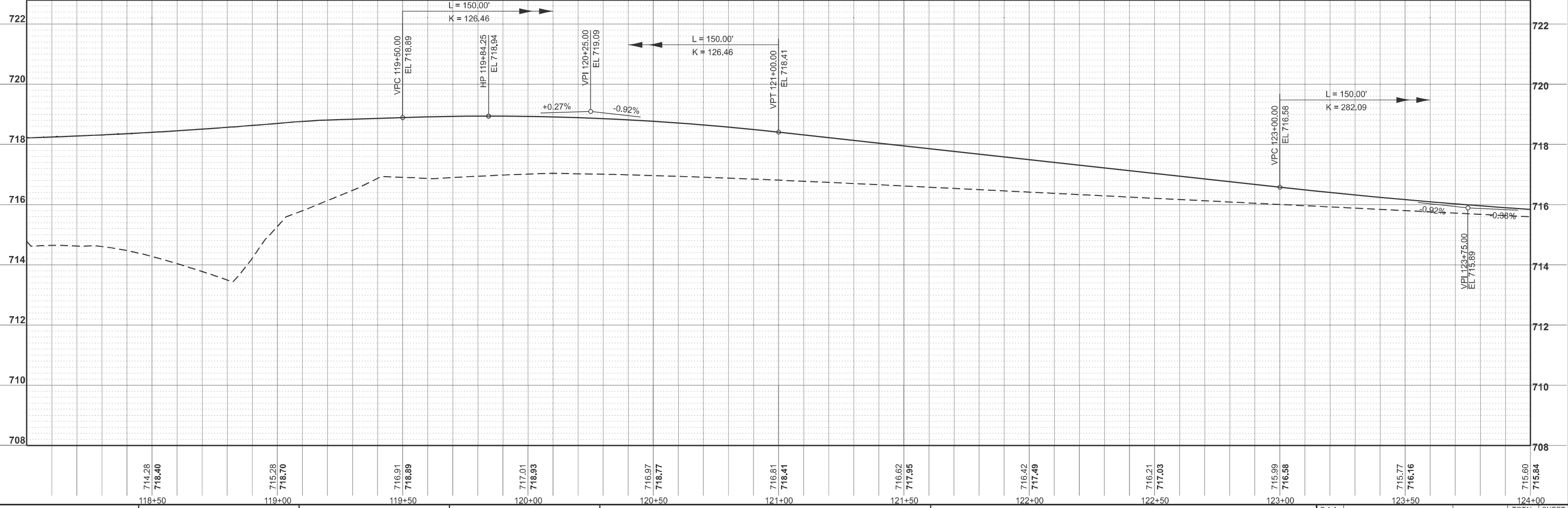
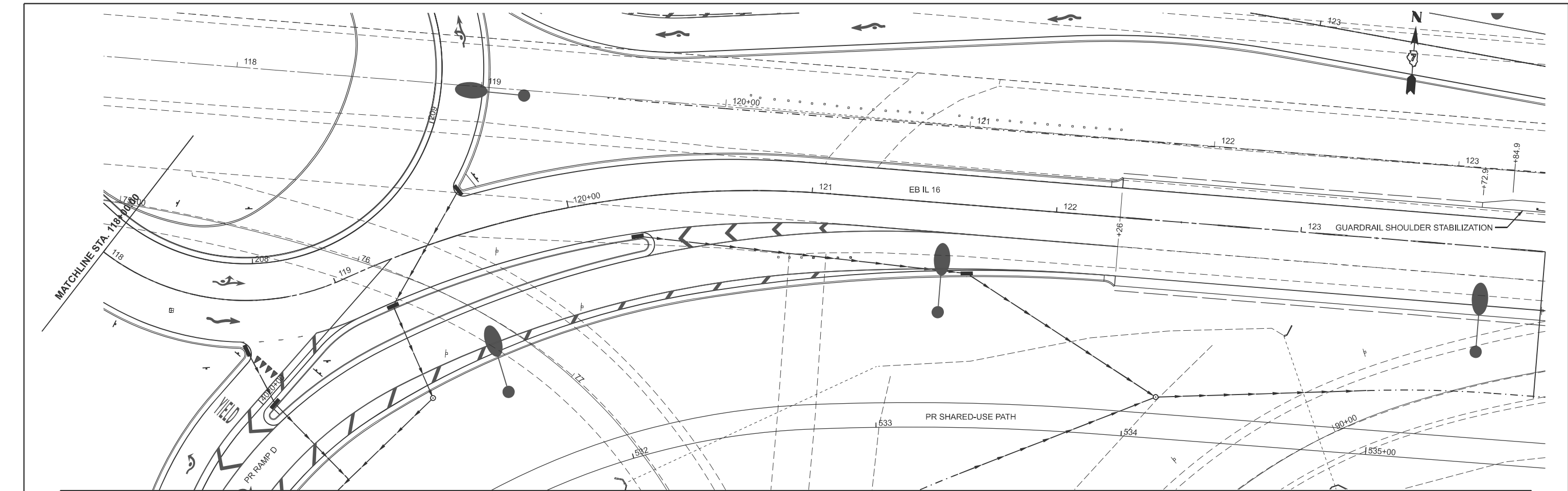
USER NAME = kaleb.hirtzel	DESIGNED -	REVISED -
DRAWN -	REVISED -	
PLOT SCALE = \$SCALE\$	CHECKED -	REVISED -
PLOT DATE = 8/19/2024	DATE -	REVISED -

STATE OF ILLINOIS
DEPARTMENT OF TRANSPORTATION

Plan & Profile
EB IL 16

SCALE: 1"=20' SHEET 4 OF 8 SHEETS STA. 112+00.00 TO STA. 118+00.00

F.A.I RTE.	SECTION	COUNTY	TOTAL SHEETS	SHEET NO.
57	(15-22HB-4)BR (15-22)R	COLES	1086	125
CONTRACT NO. 74435				
ILLINOIS FED. AID PROJECT				



MODEL: PREBIL16 - EB IL 16 Plan-3 (Sheet)
 FILE NAME: c:\pwworking\hrtz\k\0852852\074435-sheets-Plan&Profile-EB IL 16.dgn

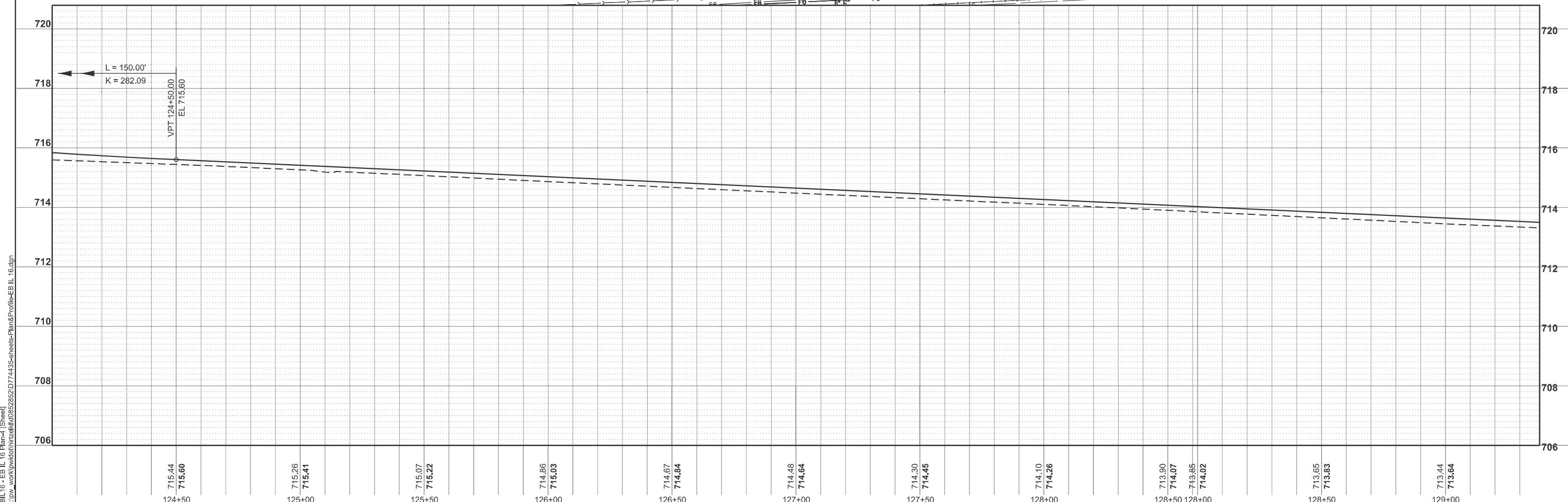
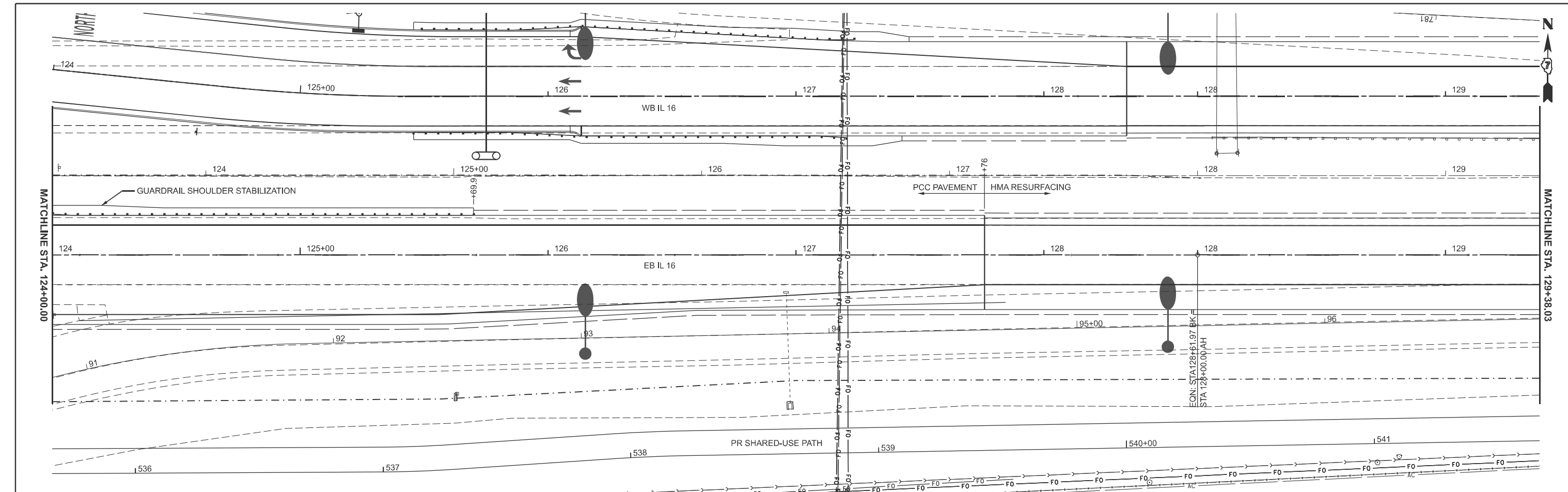
714.28 718.40	715.28 718.70	716.91 718.89	717.01 718.93	716.97 718.77	716.81 718.41	716.62 717.95	716.42 717.49	716.21 717.03	715.99 716.58	715.77 716.16	715.60 715.84
118+50	119+00	119+50	120+00	120+50	121+00	121+50	122+00	122+50	123+00	123+50	124+00
USER NAME = kaleb.hirtzel	DESIGNED -	REVISED -									
	DRAWN -	REVISED -									
PLOT SCALE = \$SCALE\$	CHECKED -	REVISED -									
PLOT DATE = 8/19/2024	DATE -	REVISED -									

STATE OF ILLINOIS
DEPARTMENT OF TRANSPORTATION

Plan & Profile
EB IL 16

SCALE: 1"=20' SHEET 5 OF 8 SHEETS STA. 118+00.00 TO STA. 124+00.00

F.A.I. RTE.	SECTION	COUNTY	TOTAL SHEETS	SHEET NO.
57	(15-22HB-4)BR (15-22)R	COLES	1086	126
CONTRACT NO. 74435			ILLINOIS FED. AID PROJECT	



MODEL: PREBIL 16 - EB IL 16 Plan-4 (Sheet)
 FILE NAME: c:\p\work\wv\hrtz\hrtz\k0852852\074435-sheets\Plan&Profile-EB IL 16.dgn

USER NAME = kaleb.hirtzel	DESIGNED -	REVISED -
DRAWN -	REVISED -	
PLOT SCALE = \$SCALE\$	CHECKED -	REVISED -
PLOT DATE = 8/19/2024	DATE -	REVISED -



STATE OF ILLINOIS
DEPARTMENT OF TRANSPORTATION

Plan & Profile
EB IL 16

SCALE: 1"=20' SHEET 6 OF 8 SHEETS STA. 124+00.00 TO STA. 129+38.03 R2

F.A.I. RTE. 57	SECTION (15-22HB-4)BR (15-22)R	COUNTY COLES	TOTAL SHEETS 1086	SHEET NO. 127
CONTRACT NO. 74435			ILLINOIS FED. AID PROJECT	

MODEL: EB IL 17 - W EB IL 16 Plan (Sheet)
 FILE NAME: c:\p\work\hrtz\hrtz\100852852\0774435-sheets-Plan-EB IL 16.dgn




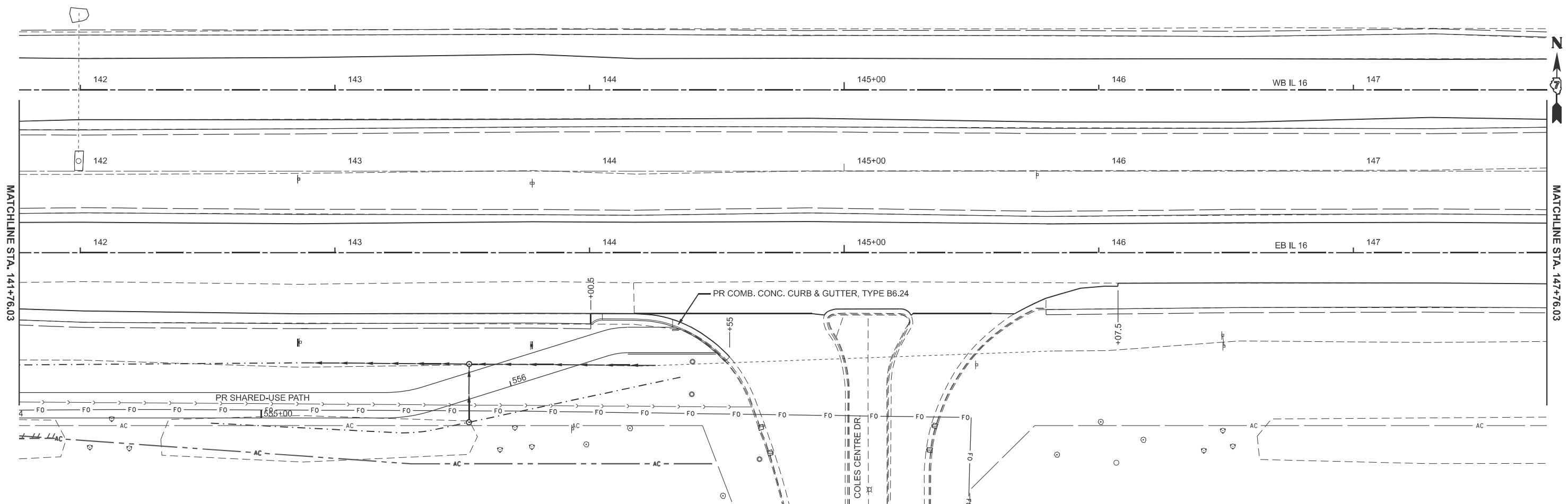
USER NAME = kaleb.hirtzel	DESIGNED -	REVISED -
	DRAWN -	REVISED -
PLOT SCALE = \$SSCALE\$	CHECKED -	REVISED -
PLOT DATE = 8/19/2024	DATE -	REVISED -

**STATE OF ILLINOIS
 DEPARTMENT OF TRANSPORTATION**

**PLAN & PROFILE
 EB IL 16**

SCALE: 1"=20' SHEET 7 OF 8 SHEETS STA. 129+76.03 R2 TO STA. 141+76.03 R2

F.A.I RTE.	SECTION	COUNTY	TOTAL SHEETS	SHEET NO.
57	(15-22HB-4)BR (15-22)R	COLES	1086	128
CONTRACT NO. 74435				
ILLINOIS FED. AID PROJECT				



MODEL: EB IL 17 - WB EB IL 16 Plan-2 (Sheet)
 FILE NAME: c:\p\work\hrtz\hrtz\100852852\0774435-sheets-Plan-EB IL 16.dgn

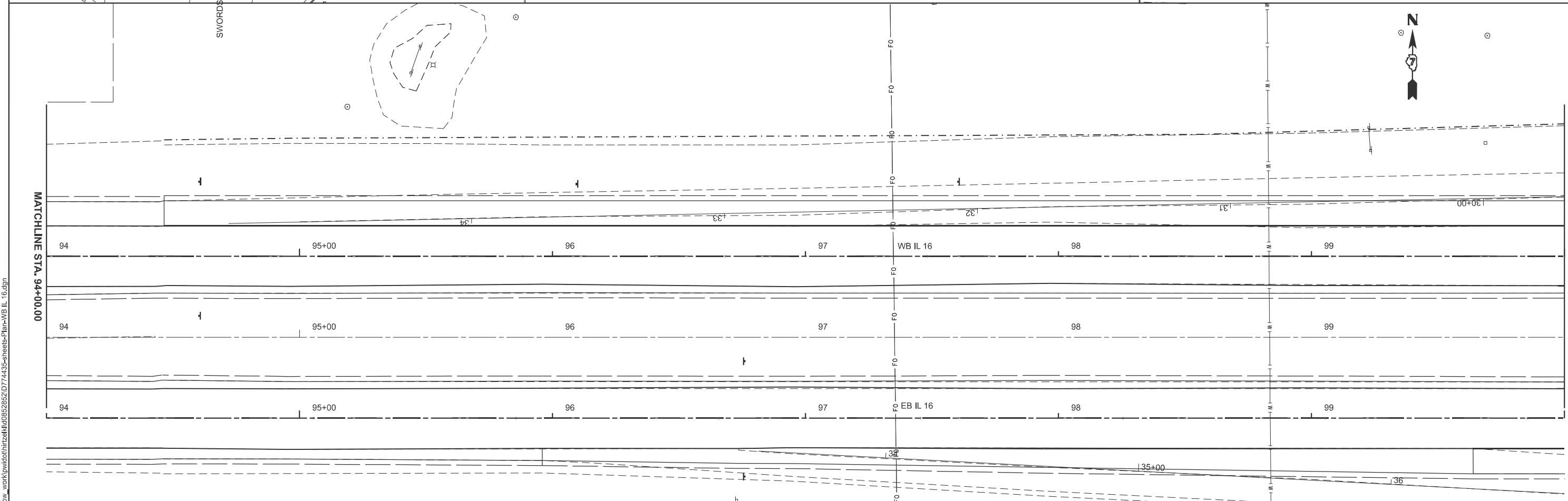
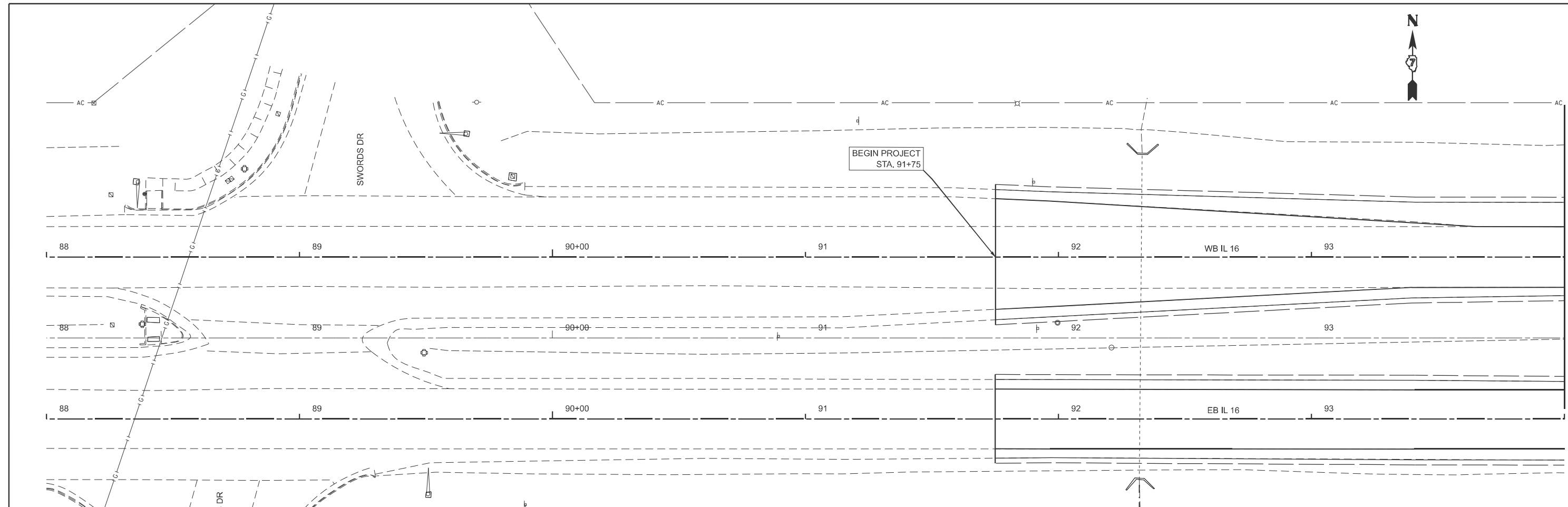
USER NAME = kaleb.hirtzel	DESIGNED -	REVISED -
DRAWN -	REVISED -	
PLOT SCALE = \$SSCALE\$	CHECKED -	REVISED -
PLOT DATE = 8/19/2024	DATE -	REVISED -

STATE OF ILLINOIS
DEPARTMENT OF TRANSPORTATION

PLAN & PROFILE
EB IL 16

SCALE: 1"=20' SHEET 8 OF 8 SHEETS STA. 141+76.03 R2 TO STA. 153+76.03 R2

F.A.I. RTE.	SECTION	COUNTY	TOTAL SHEETS	SHEET NO.
57	(15-22HB-4)BR (15-22)R	COLES	1086	129
CONTRACT NO. 74435				
ILLINOIS FED. AID PROJECT				



MODEL: WB IL 16 - WB IL 16 Plan (Sheet)
 FILE NAME: c:\p\work\hrtz\hrtz\0852852\0774435\sheet\Plan-WB IL 16.dgn

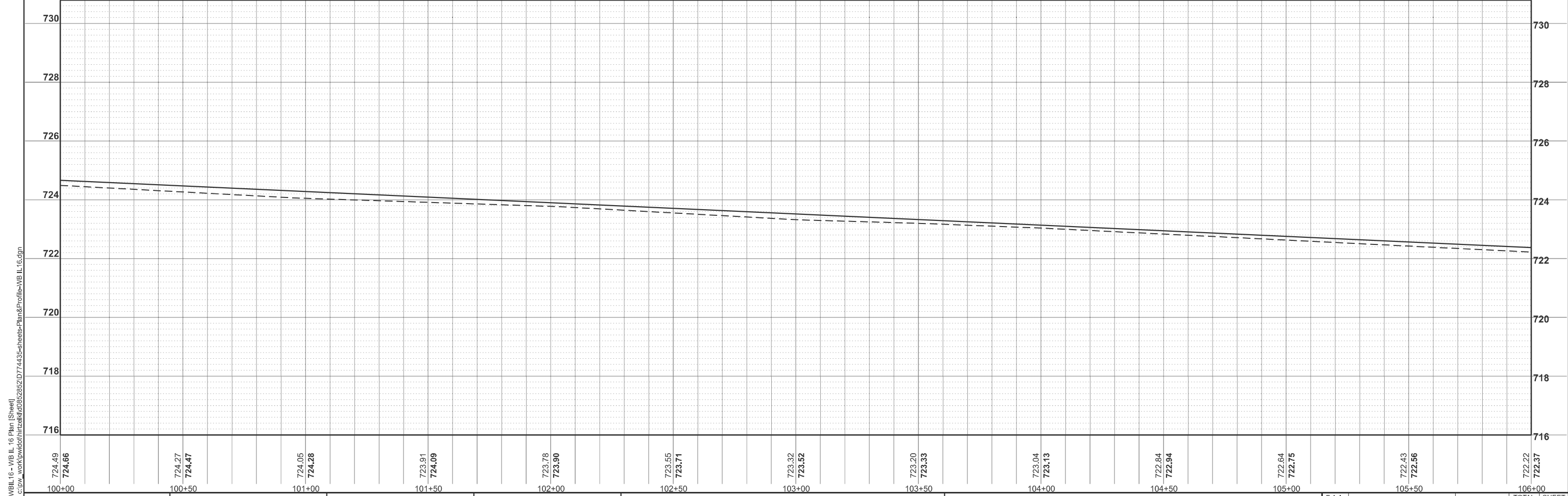
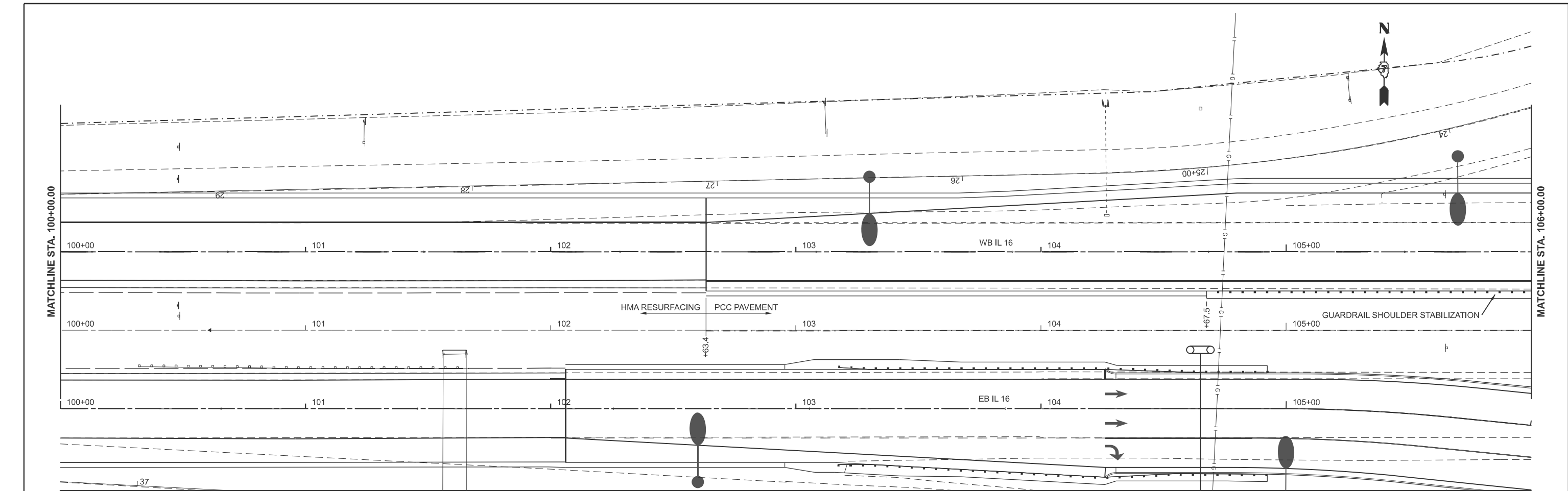
USER NAME = kaleb.hirtzel	DESIGNED -	REVISED -
	DRAWN -	REVISED -
PLOT SCALE = \$SCALE\$	CHECKED -	REVISED -
PLOT DATE = 8/19/2024	DATE -	REVISED -

STATE OF ILLINOIS
DEPARTMENT OF TRANSPORTATION

PLAN & PROFILE
WB IL 16

SCALE: 1"=20' SHEET 1 OF 8 SHEETS STA. 88+00.00 TO STA. 100+00.00

F.A.I. RTE.	SECTION	COUNTY	TOTAL SHEETS	SHEET NO.
57	(15-22HB-4)BR (15-22)R	COLES	1086	130
CONTRACT NO. 74435				
ILLINOIS FED. AID PROJECT				



MODEL: PRV16-16-WB IL 16 Plan (Sheet)
 FILE NAME: c:\pwworking\hrtz\1052852\174435-sheets-Plan&Profile-WB IL 16.dgn

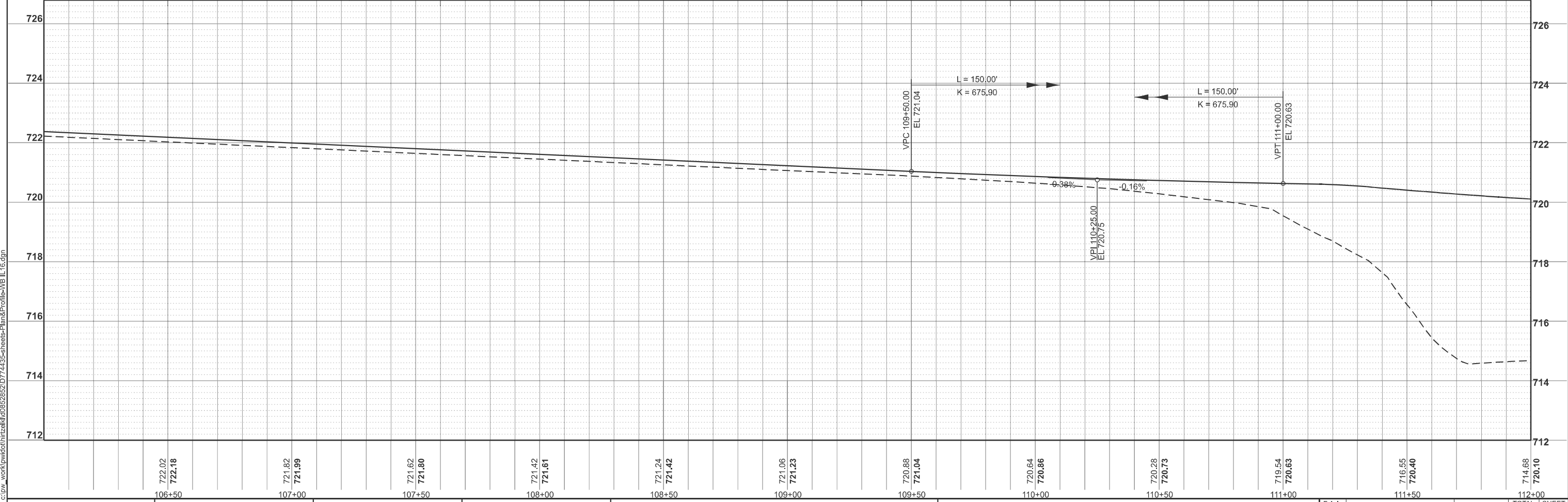
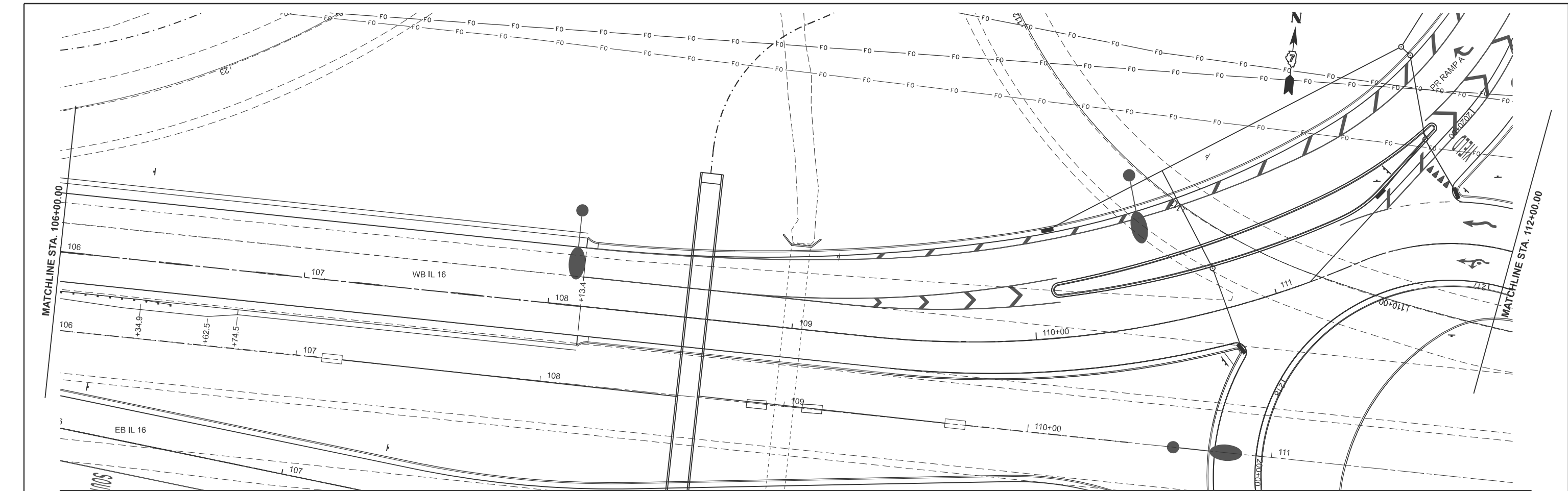
USER NAME = kaleb.hirtzel	DESIGNED -	REVISED -
	DRAWN -	REVISED -
PLOT SCALE = \$SCALE\$	CHECKED -	REVISED -
PLOT DATE = 8/28/2024	DATE -	REVISED -

STATE OF ILLINOIS
DEPARTMENT OF TRANSPORTATION

PLAN & PROFILE
WB IL 16

SCALE: 1"=20' SHEET 2 OF 8 SHEETS STA. 100+00.00 TO STA. 106+00.00

F.A.I. RTE. 57	SECTION (15-22HB-4)BR (15-22)R	COUNTY COLES	TOTAL SHEETS 1086	SHEET NO. 131
CONTRACT NO. 74435				
ILLINOIS FED. AID PROJECT				



MODEL: PRVIB16-WB-IL-16-Plan-1 [Sheet]
 FILE NAME: c:\p\work\wv\hrtz\hrtz\10852852\074435-sheets-Plan&Profile-WB-IL-16.dgn

722.02 722.18	721.82 721.99	721.62 721.80	721.42 721.61	721.24 721.42	721.06 721.23	720.88 721.04	720.64 720.86	720.28 720.73	719.54 720.63	716.55 720.40	714.68 720.10
106+50	107+00	107+50	108+00	108+50	109+00	109+50	110+00	110+50	111+00	111+50	112+00

USER NAME = kaleb.hirtzel	DESIGNED -	REVISED -
	DRAWN -	REVISED -
PLOT SCALE = \$SSCALE\$	CHECKED -	REVISED -
PLOT DATE = 8/28/2024	DATE -	REVISED -

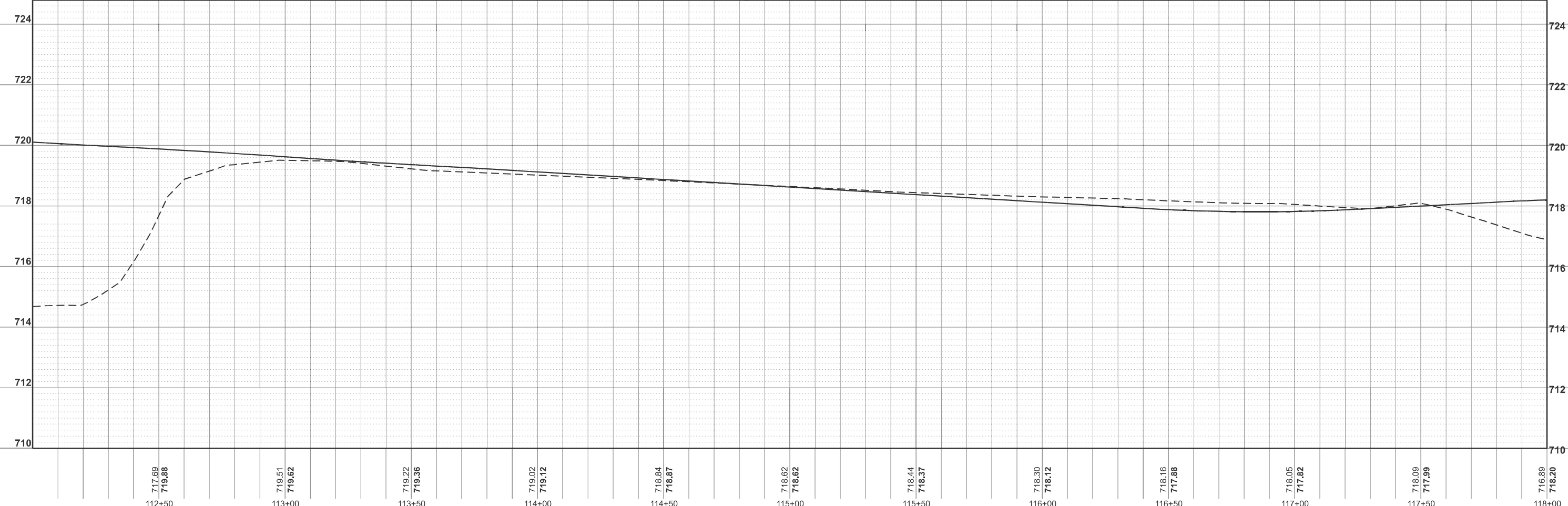
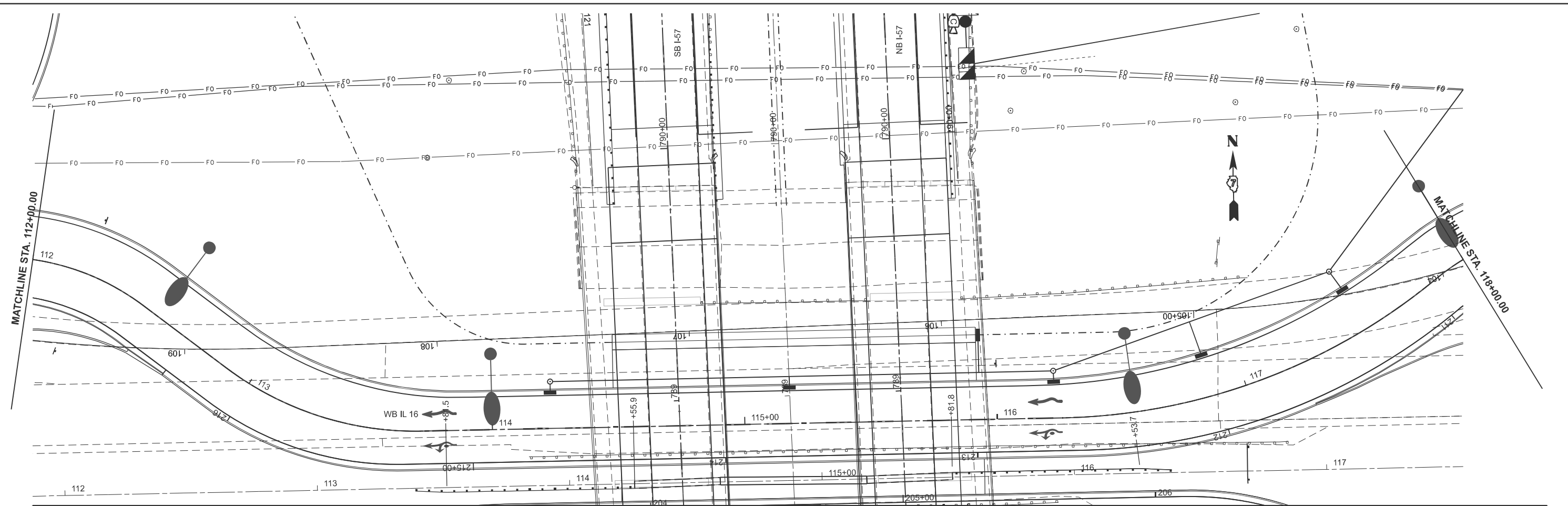
STATE OF ILLINOIS
DEPARTMENT OF TRANSPORTATION

PLAN & PROFILE
WB IL 16

SCALE: 1"=20' SHEET 3 OF 8 SHEETS STA. 106+00.00 TO STA. 112+00.00

F.A.I. RTE.	SECTION	COUNTY	TOTAL SHEETS	SHEET NO.
57	(15-22HB-4)BR (15-22)R	COLES	1086	132
CONTRACT NO. 74435				
ILLINOIS FED. AID PROJECT				

MODEL: PRVIB16-WB-IL-16-Plan-2 (Sheet)
 FILE NAME: c:\pwworking\hrtzsk\0852852\0774435-sheets\Plan&Profile-WB-IL-16.dgn



717.69 719.88	719.51 719.62	719.22 719.36	719.02 719.12	718.84 718.87	718.62 718.62	718.44 718.37	718.30 718.12	718.16 717.88	718.05 717.82	718.09 717.99	716.89 718.20
112+50	113+00	113+50	114+00	114+50	115+00	115+50	116+00	116+50	117+00	117+50	118+00

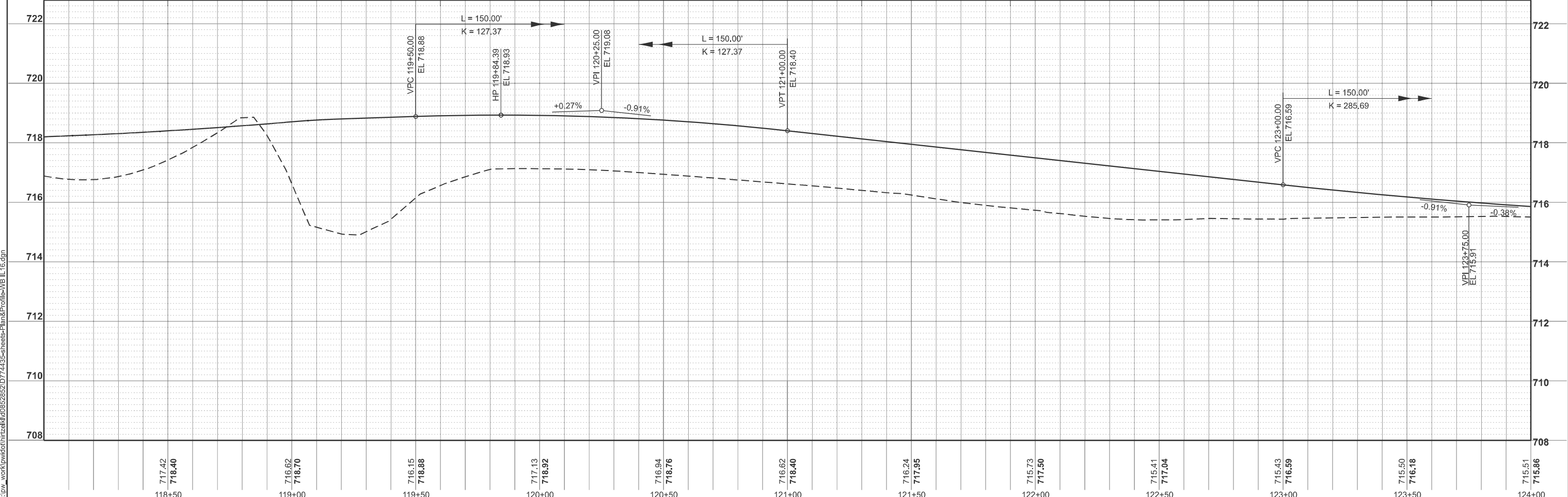
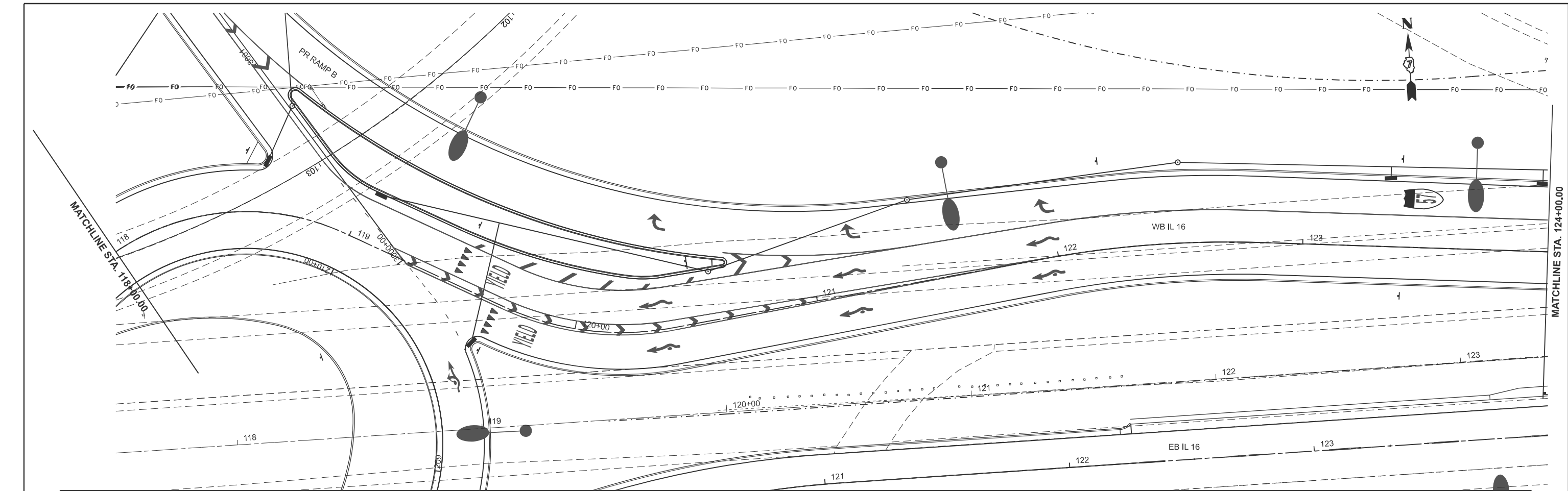
USER NAME = kaleb.hirtzel	DESIGNED -	REVISED -
	DRAWN -	REVISED -
PLOT SCALE = \$SCALE\$	CHECKED -	REVISED -
PLOT DATE = 8/28/2024	DATE -	REVISED -

**STATE OF ILLINOIS
 DEPARTMENT OF TRANSPORTATION**

**PLAN & PROFILE
 WB IL 16**

SCALE: 1"=20' SHEET 4 OF 8 SHEETS STA. 112+00.00 TO STA. 118+00.00

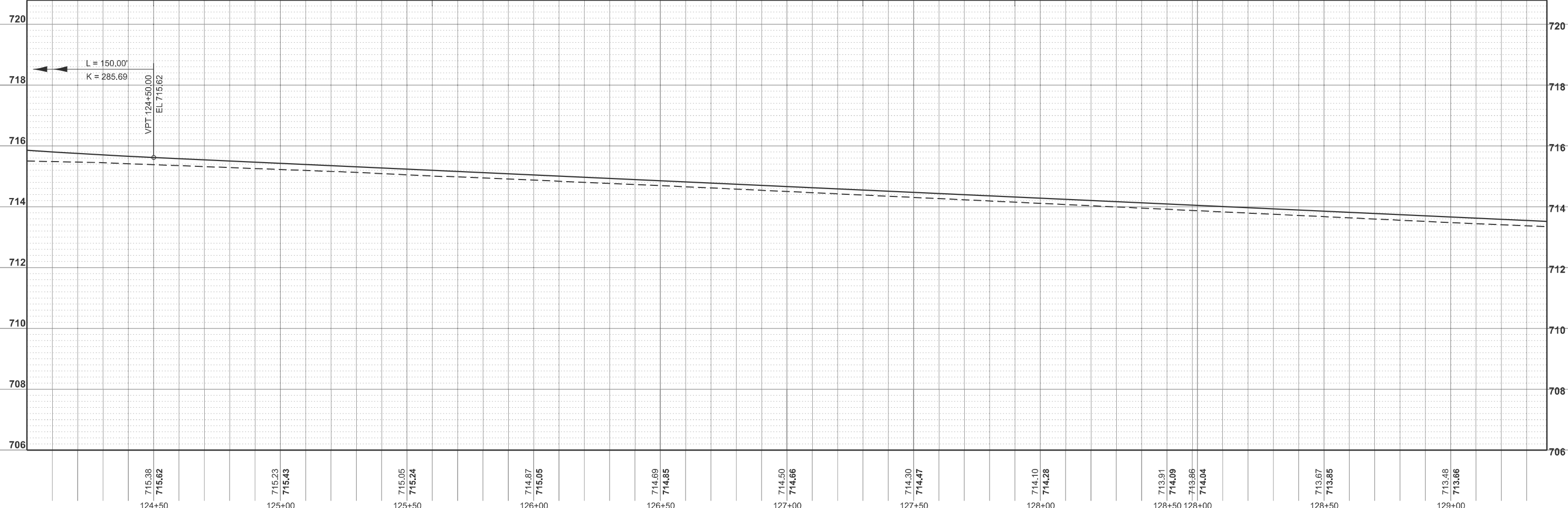
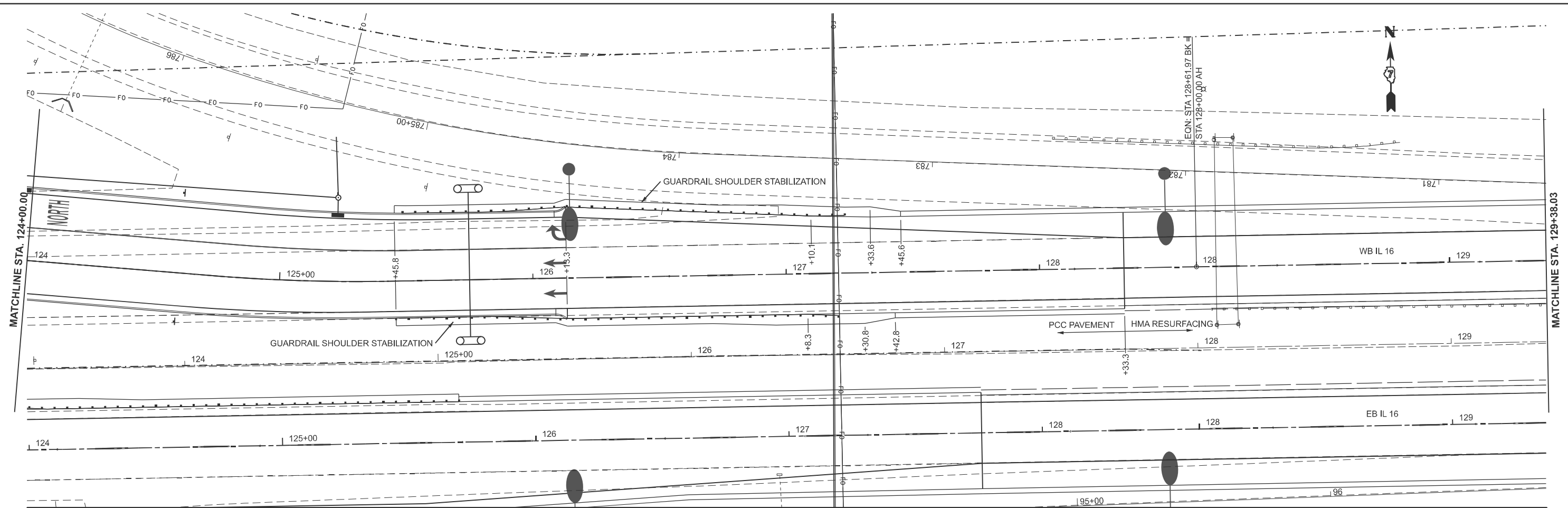
F.A.I RTE. 57	SECTION (15-22HB-4)BR (15-22)R	COUNTY COLES	TOTAL SHEETS 1086	SHEET NO. 133
CONTRACT NO. 74435				
ILLINOIS FED. AID PROJECT				



MODEL: PRWB IL 16 WB IL 16 Plan-3 [Sheet]
 FILE NAME: c:\pwworking\hrtz\10852852\074435-sheets-Plan&Profile-WB IL 16.dgn

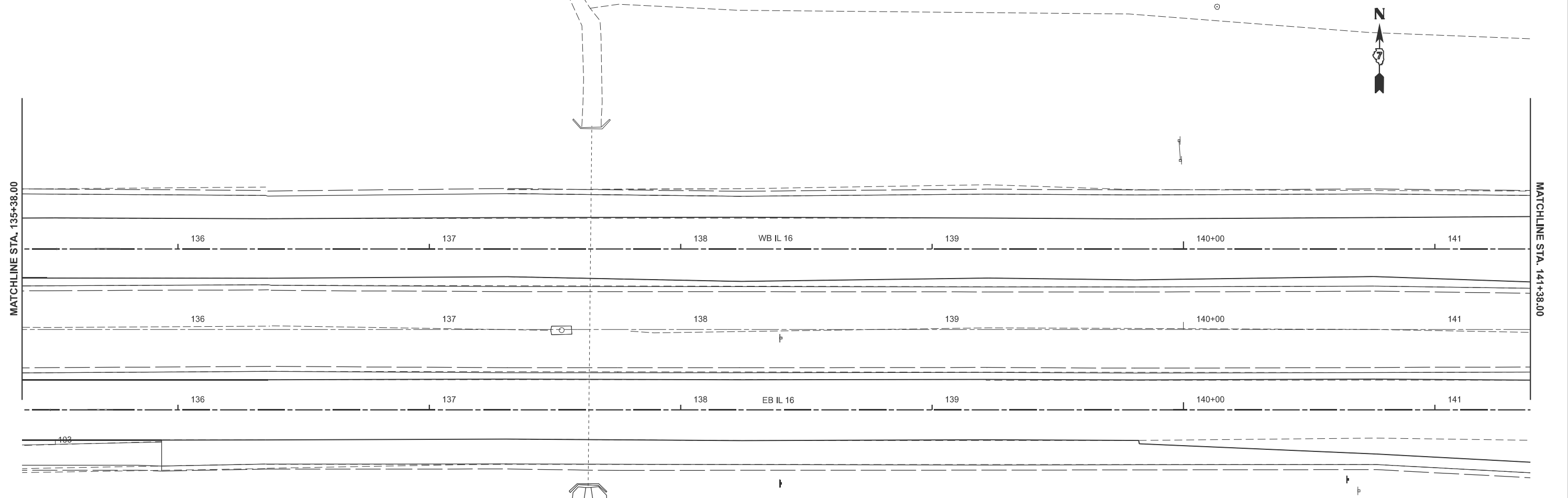
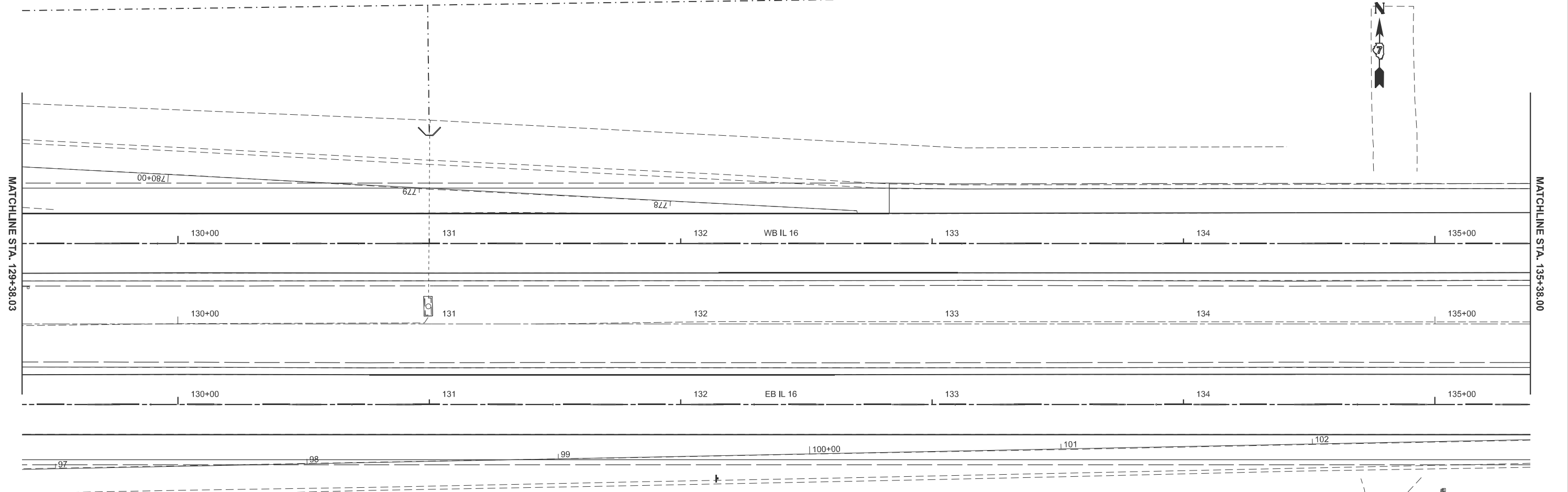
	717.42 718.40	716.62 718.70	716.15 718.88	717.13 718.92	716.94 718.76	716.62 718.40	716.24 717.95	715.73 717.50	715.41 717.04	715.43 716.59	715.50 716.18	715.51 715.86					
118+50	119+00	119+50	120+00	120+50	121+00	121+50	122+00	122+50	123+00	123+50	124+00						
USER NAME = kaleb.hirtzel DRAWN - PLOT SCALE = \$SCALE\$ PLOT DATE = 8/28/2024			DESIGNED - CHECKED - DATE -			REVISED - REVISED - REVISED - REVISED -			STATE OF ILLINOIS DEPARTMENT OF TRANSPORTATION			PLAN & PROFILE WB IL 16			F.A.I. RTE. 57 SECTION (15-22HB-4)BR (15-22)R COUNTY COLES TOTAL SHEETS 1086 SHEET NO. 134 CONTRACT NO. 74435 ILLINOIS FED. AID PROJECT		
SCALE: 1"=20'						SHEET 5 OF 8 SHEETS			STA. 118+00.00 TO STA. 124+00.00								

MODEL: PRVWB16-WB IL 16 Plan-4 [Sheet]
 FILE NAME: c:\pwworking\hrtz\k\0852852\0774435-sheets-Plan&Profile-WB IL 16.dgn



124+50	715.38 715.62	125+00	715.23 715.43	125+50	715.05 715.24	126+00	714.87 715.05	126+50	714.69 714.85	127+00	714.50 714.66	127+50	714.30 714.47	128+00	714.10 714.28	128+50	713.91 714.09	128+00	713.86 714.04	128+50	713.67 713.85	129+00	713.48 713.66																																										
USER NAME = kaleb.hirtzel		DESIGNED -		REVISED -		DRAWN -		REVISED -		CHECKED -		REVISED -		DATE -		REVISED -		<table border="1"> <tr> <td colspan="2">STATE OF ILLINOIS DEPARTMENT OF TRANSPORTATION</td> <td colspan="2">PLAN & PROFILE WB IL 16</td> <td colspan="2">F.A.I RTE.</td> <td colspan="2">SECTION</td> <td colspan="2">COUNTY</td> <td colspan="2">TOTAL SHEETS</td> <td colspan="2">SHEET NO.</td> </tr> <tr> <td colspan="2">SCALE: 1"=20'</td> <td colspan="2">SHEET 6 OF 8 SHEETS</td> <td colspan="2">STA. 124+00.00 TO STA. 129+38.03 R2</td> <td colspan="2">(15-22HB-4)BR (15-22)R</td> <td colspan="2">COLES</td> <td colspan="2">1086</td> <td colspan="2">135</td> </tr> <tr> <td colspan="12">CONTRACT NO. 74435</td> <td colspan="2">ILLINOIS FED. AID PROJECT</td> </tr> </table>						STATE OF ILLINOIS DEPARTMENT OF TRANSPORTATION		PLAN & PROFILE WB IL 16		F.A.I RTE.		SECTION		COUNTY		TOTAL SHEETS		SHEET NO.		SCALE: 1"=20'		SHEET 6 OF 8 SHEETS		STA. 124+00.00 TO STA. 129+38.03 R2		(15-22HB-4)BR (15-22)R		COLES		1086		135		CONTRACT NO. 74435												ILLINOIS FED. AID PROJECT	
STATE OF ILLINOIS DEPARTMENT OF TRANSPORTATION		PLAN & PROFILE WB IL 16		F.A.I RTE.		SECTION		COUNTY		TOTAL SHEETS		SHEET NO.																																																					
SCALE: 1"=20'		SHEET 6 OF 8 SHEETS		STA. 124+00.00 TO STA. 129+38.03 R2		(15-22HB-4)BR (15-22)R		COLES		1086		135																																																					
CONTRACT NO. 74435												ILLINOIS FED. AID PROJECT																																																					
PLOT SCALE = \$SCALE\$		CHECKED -		REVISED -		PLOT DATE = 8/28/2024		DATE -		REVISED -																																																							

MODEL: \\B IL 17 - E WB IL 16 Plan (Sheet)
FILE NAME: c:\p\work\w\h\hrtz\k\082852\0774435-sheets-Plan-WB IL 16.dgn




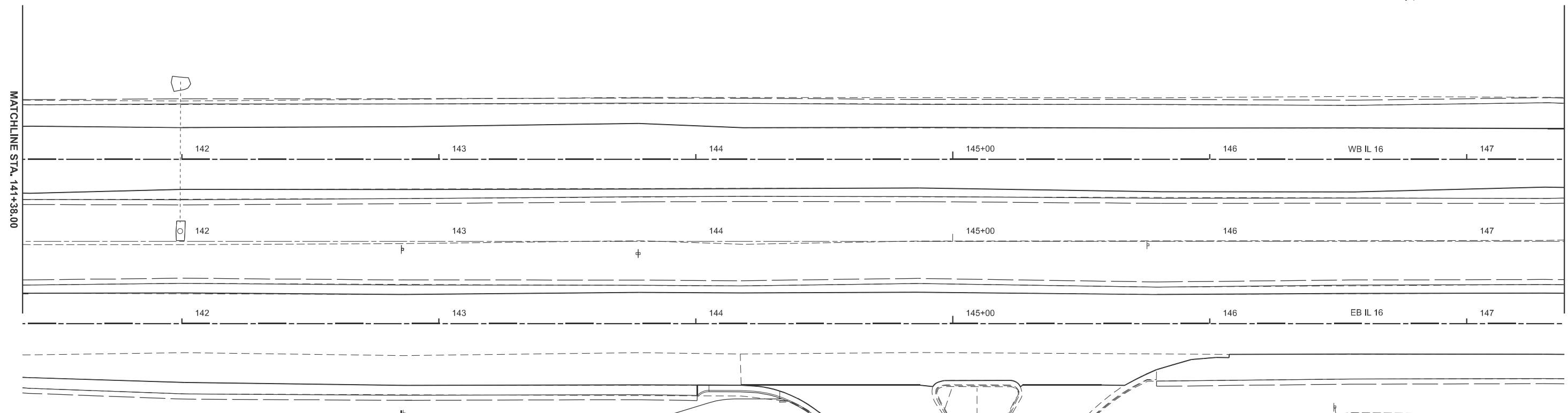
USER NAME = kaleb.hirtzel	DESIGNED -	REVISED -
PLOT SCALE = \$SCALE\$	DRAWN -	REVISED -
PLOT DATE = 8/19/2024	CHECKED -	REVISED -
	DATE -	REVISED -

**STATE OF ILLINOIS
DEPARTMENT OF TRANSPORTATION**

**PLAN & PROFILE
WB IL 16**
SCALE: 1"=20' SHEET 7 OF 8 SHEETS STA. 129+38.00 R2 TO STA. 141+38.00 R2

F.A.I RTE.	SECTION	COUNTY	TOTAL SHEETS	SHEET NO.
57	(15-22HB-4)BR (15-22)R	COLES	1086	136
CONTRACT NO. 74435				
ILLINOIS FED. AID PROJECT				

MODEL: WB IL 17 - E WB IL 16 Plan-2 (Sheet)
FILE NAME: c:\p\work\174435\hertz\174435-sheets\Plan-WB IL 16.dgn



USER NAME	= kaleb.hirtzel
PLOT SCALE	= \$SCALE\$
PLOT DATE	= 8/19/2024

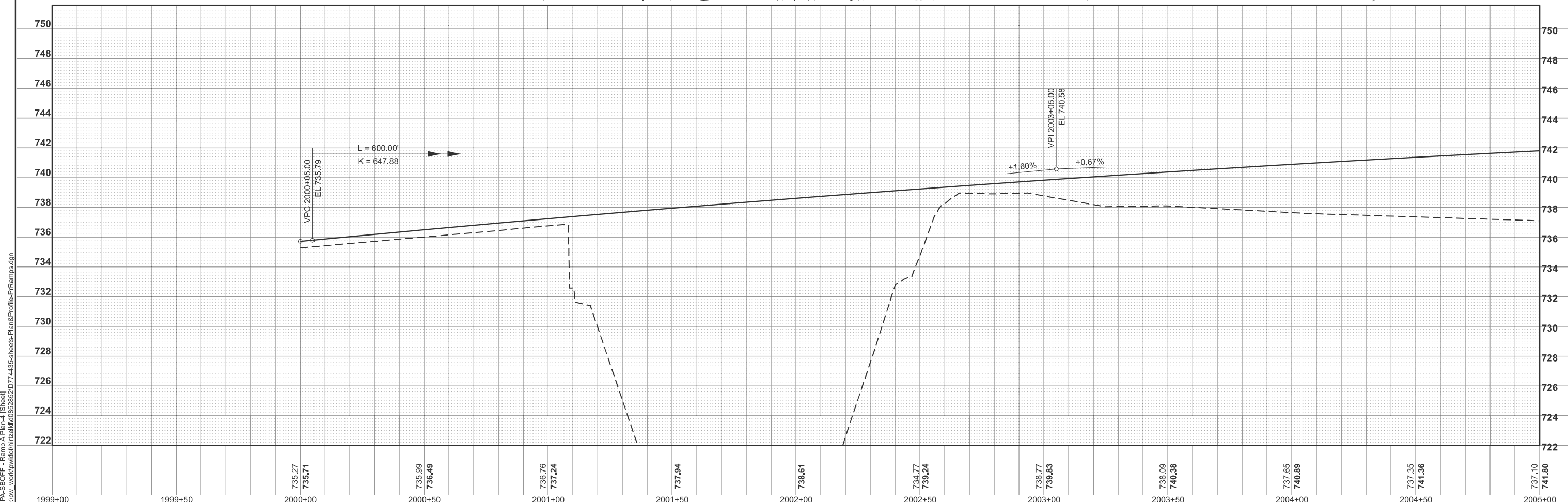
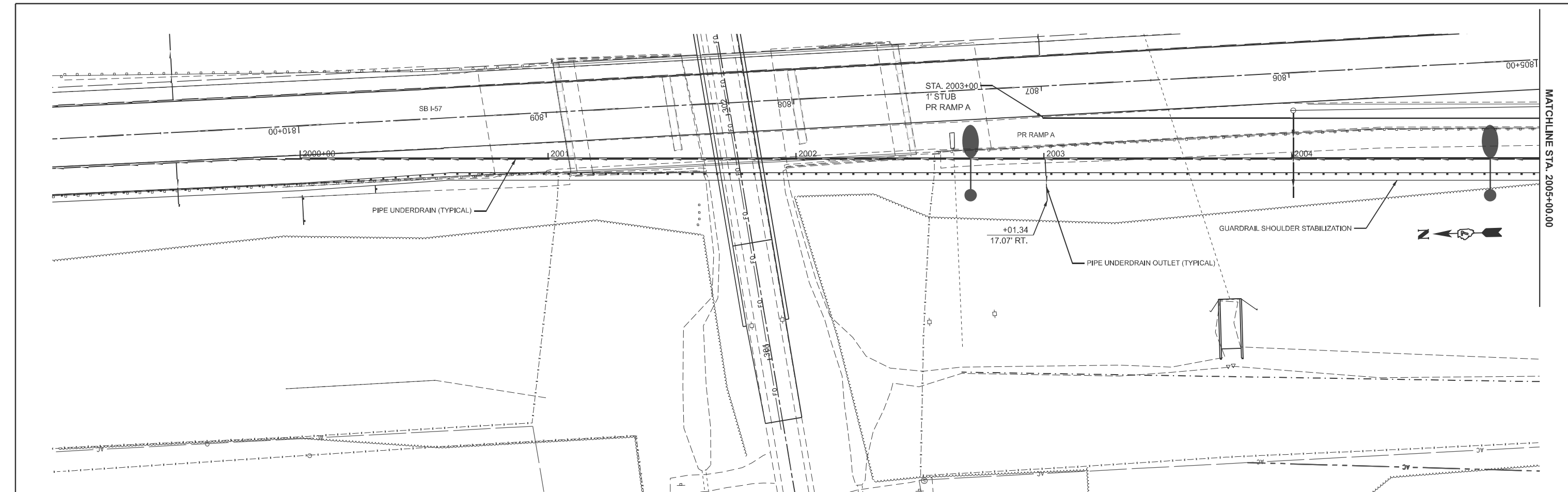
DESIGNED	-
DRAWN	-
CHECKED	-
DATE	-

REVISED	-
REVISED	-
REVISED	-
REVISED	-

**STATE OF ILLINOIS
DEPARTMENT OF TRANSPORTATION**

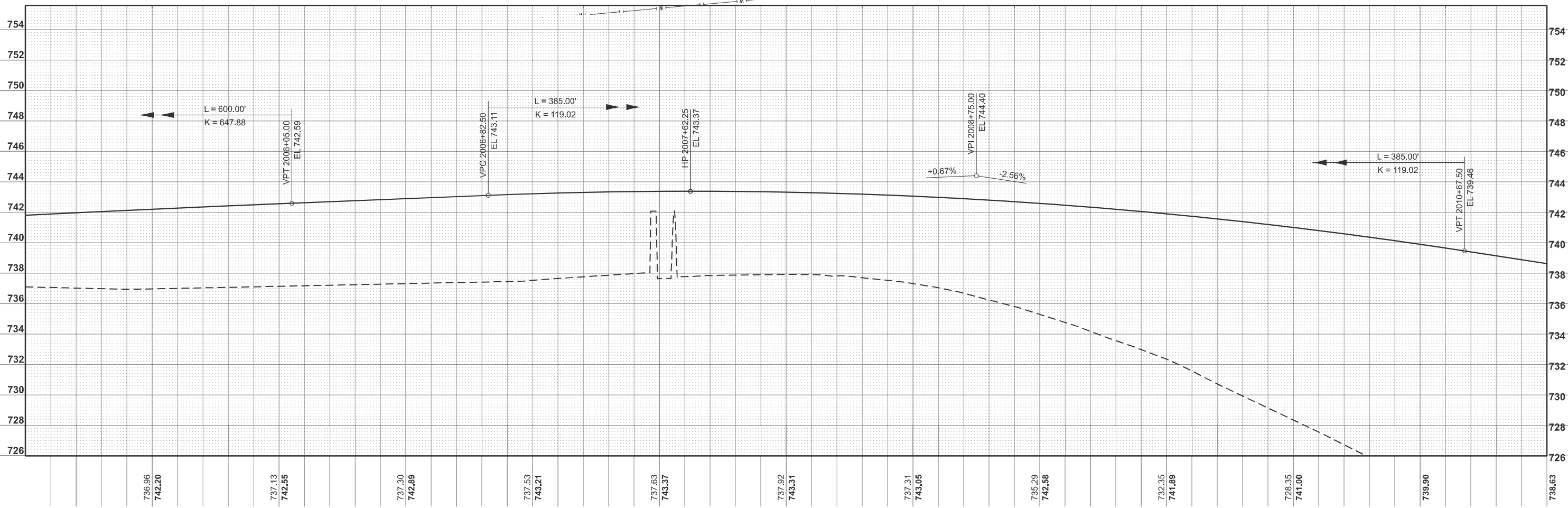
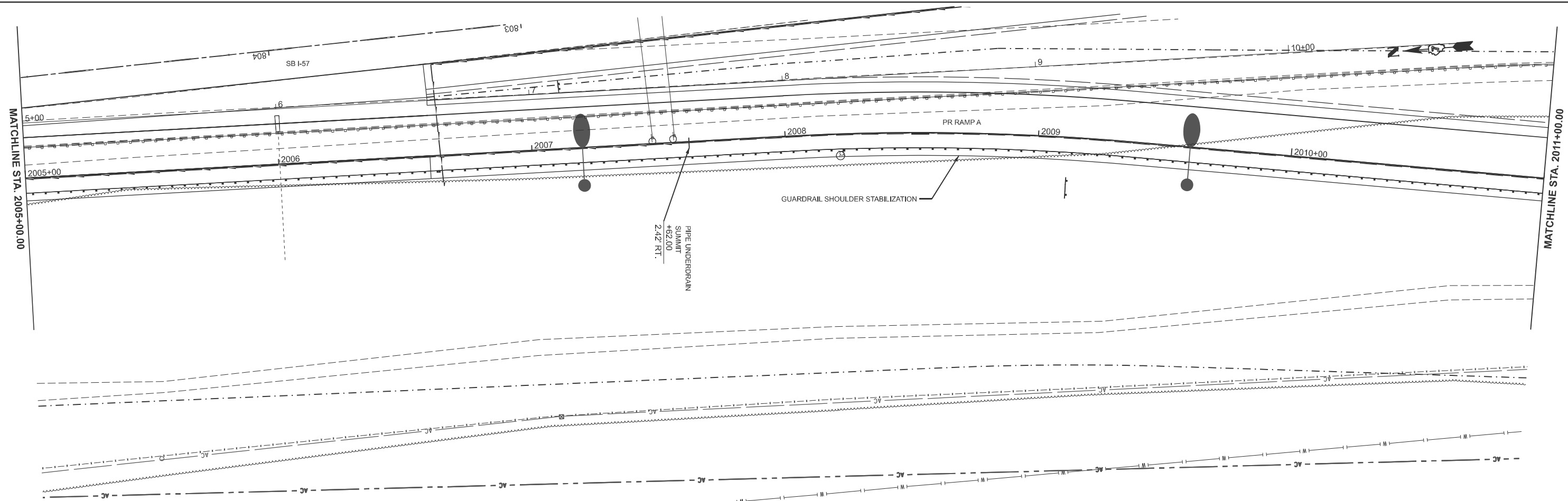
PLAN & PROFILE
WB IL 16
SCALE: 1"=20' SHEET 8 OF 8 SHEETS STA. 141+38.00 R2 TO STA. 153+38.00 R2

F.A.I RTE.	SECTION	COUNTY	TOTAL SHEETS	SHEET NO.
57	(15-22HB-4)BR (15-22)R	COLES	1086	137
CONTRACT NO. 74435			ILLINOIS FED. AID PROJECT	



MODEL: RAMPAS-OFF - Ramp A Plan-4 (Sheet)
 FILE NAME: c:\p\work\hrtz\hrtz\10652852\074435-sheets-Plan&Profile-PRamps.dgn

1999+00	1999+50	2000+00	2000+50	2001+00	2001+50	2002+00	2002+50	2003+00	2003+50	2004+00	2004+50	2005+00	
		735.27 735.71	735.99 736.49	736.76 737.24	737.94	738.61	739.77 739.24	738.77 739.83	738.09 740.38	737.65 740.89	737.35 741.36	737.10 741.80	
USER NAME = kaleb.hirtzel PLOT SCALE = \$SCALE\$ PLOT DATE = 8/19/2024		DESIGNED - DRAWN - CHECKED - DATE -	REVISED - REVISED - REVISED - REVISED -	STATE OF ILLINOIS DEPARTMENT OF TRANSPORTATION				PLAN & PROFILE RAMP A			F.A.I. RTE. 57 SECTION (15-22HB-4)BR (15-22)R COUNTY COLES CONTRACT NO. 74435		TOTAL SHEETS 1086 SHEET NO. 138
SCALE: 1"=20'		SHEET 1 OF 4 SHEETS		STA. 2000+00		TO STA. 2005+00.00		ILLINOIS FED. AID PROJECT					



	736.96 742.20		737.13 742.55		737.30 742.89		737.53 743.21		737.63 743.37		737.92 743.31		737.31 743.05		735.29 742.58		732.35 741.89		728.35 741.00		739.90		738.63
	2005+50		2006+00		2006+50		2007+00		2007+50		2008+00		2008+50		2009+00		2009+50		2010+00		2010+50		2011+00

USER NAME	= kaleb.hirtzel	DESIGNED	-	REVISED	-
DRAWN	-	CHECKED	-	REVISED	-
PLOT SCALE	= \$SCALE\$	DATE	-	REVISED	-
PLOT DATE	= 8/23/2024				

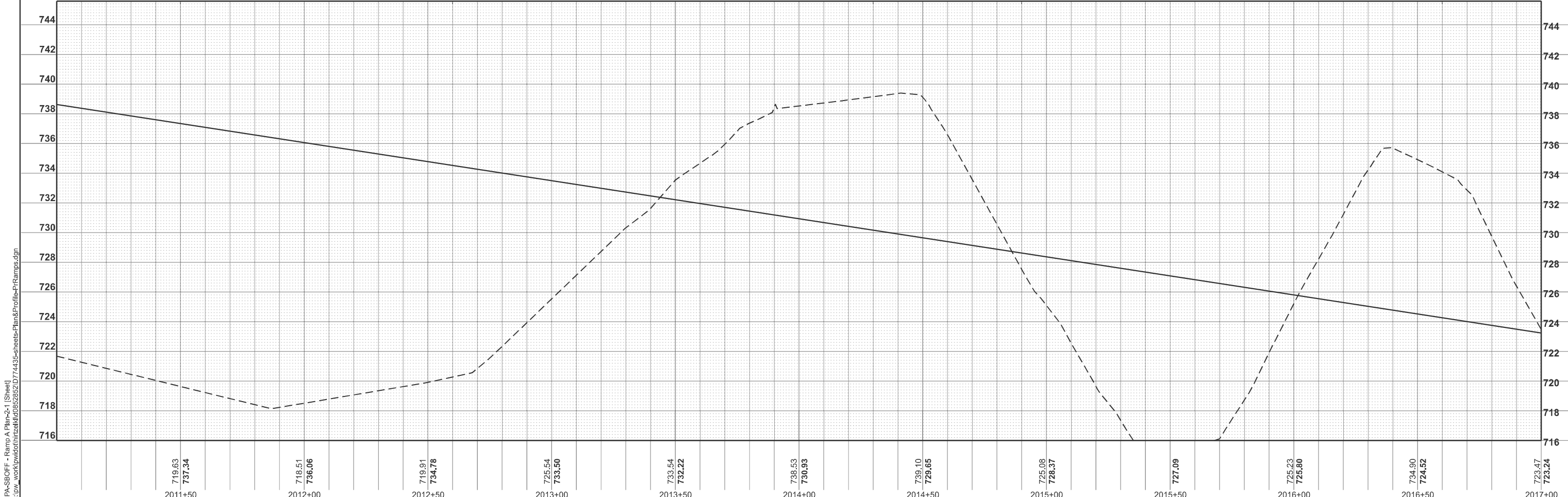
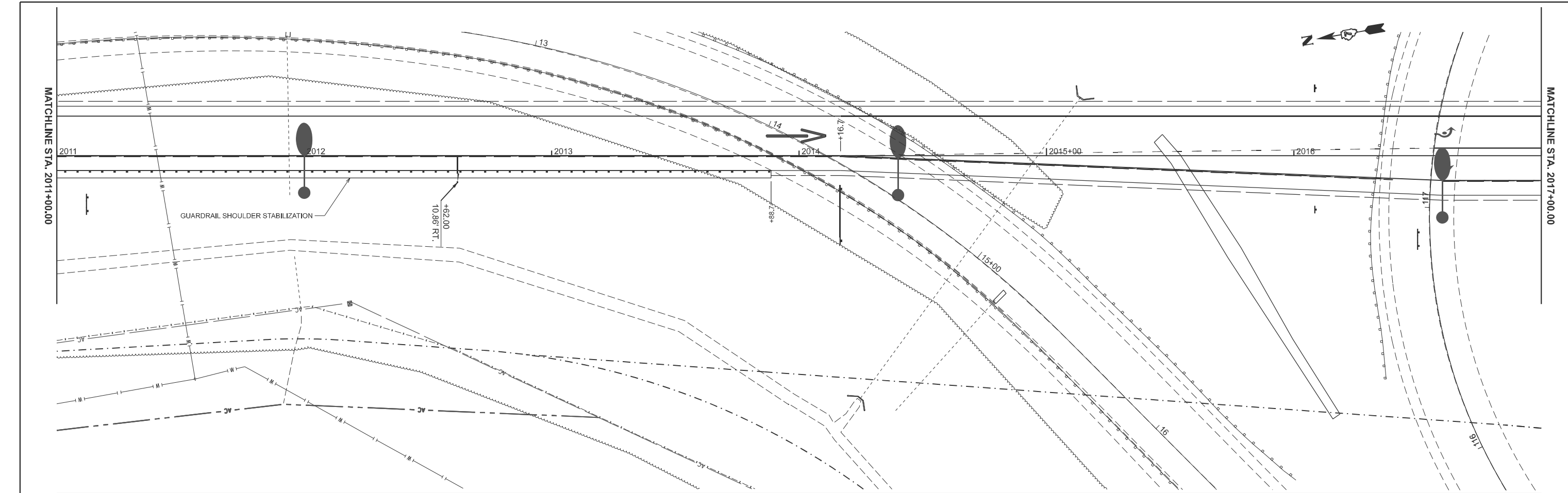
**STATE OF ILLINOIS
DEPARTMENT OF TRANSPORTATION**

**PLAN & PROFILE
RAMP A**

SCALE: 1"=20' SHEET 2 OF 4 SHEETS STA. 2005+00.00 TO STA. 2011+00.00

F.A.I. RTE.	SECTION	COUNTY	TOTAL SHEETS	SHEET NO.
57	(15-22HB-4)BR (15-22)R	COLES	1086	139
CONTRACT NO. 74435				
ILLINOIS FED. AID PROJECT				

MODEL: RAMPASBOFF - Ramp A Plans-1 (Sheet)
 FILE NAME: c:\p\work\w\h\hirtzel\id085282\0774435-sheets-Plans-Profile-PRamps.dgn



MODEL: RAMPAS-OFF - Ramp A Plan-2-1 [Sheet]
 FILE NAME: c:\p\work\w0101h1rtz\k100852852\0774435-sheets\Plan&Profile-PRamps.dgn

DESIGNED -	REVISÉ -
DRAWN -	REVISÉ -
CHECKED -	REVISÉ -
DATE -	REVISÉ -

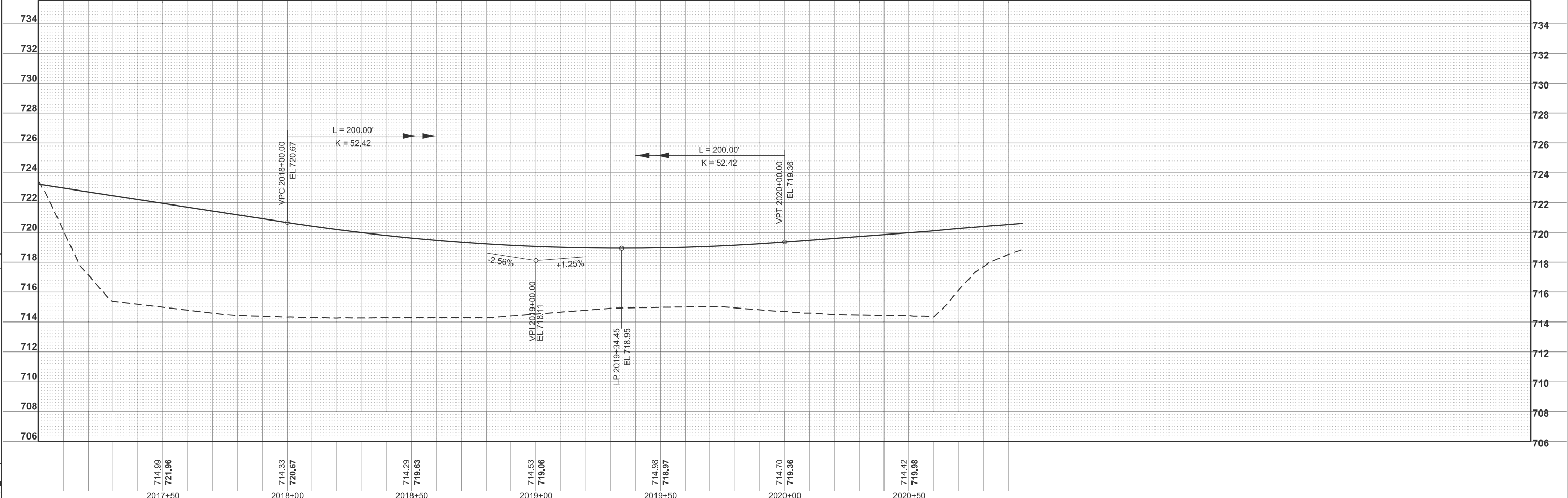
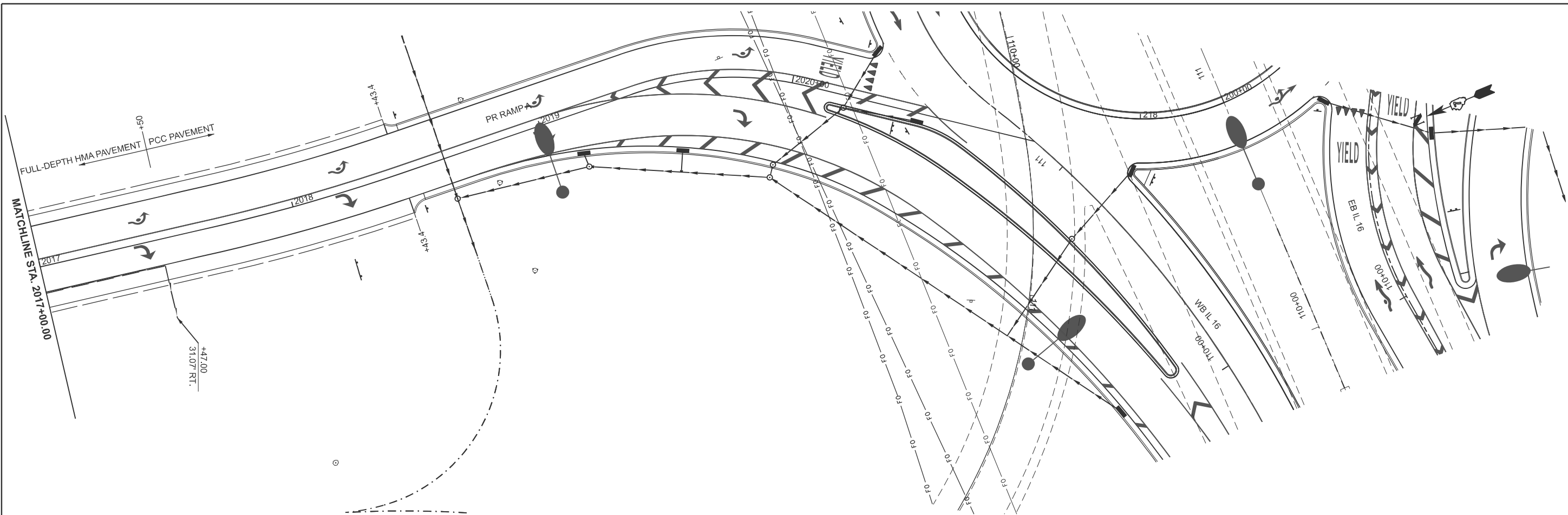
USER NAME = kaleb.hirtzel
PLOT SCALE = SSCALE\$
PLOT DATE = 8/19/2024

**STATE OF ILLINOIS
DEPARTMENT OF TRANSPORTATION**

**PLAN & PROFILE
RAMP A**

SCALE: 1"=20' SHEET 3 OF 4 SHEETS STA. 2011+00.00 TO STA. 2017+00.00

F.A.I. RTE.	SECTION	COUNTY	TOTAL SHEETS	SHEET NO.
57	(15-22HB-4)BR (15-22)R	COLES	1086	140
CONTRACT NO. 74435				
ILLINOIS FED. AID PROJECT				



MODEL: RAMP-A-SHOFF - Ramp A Plan-2-1 [Sheet]
FILE NAME: c:\p\work\wrt\hrtz\kld05282\0774435-sheets\Plan&Profile-PRRamps.dgn

714.99 721.96	714.33 720.67	714.29 719.63	714.53 719.06	714.98 718.97	714.70 719.36	714.42 719.98
2017+50	2018+00	2018+50	2019+00	2019+50	2020+00	2020+50

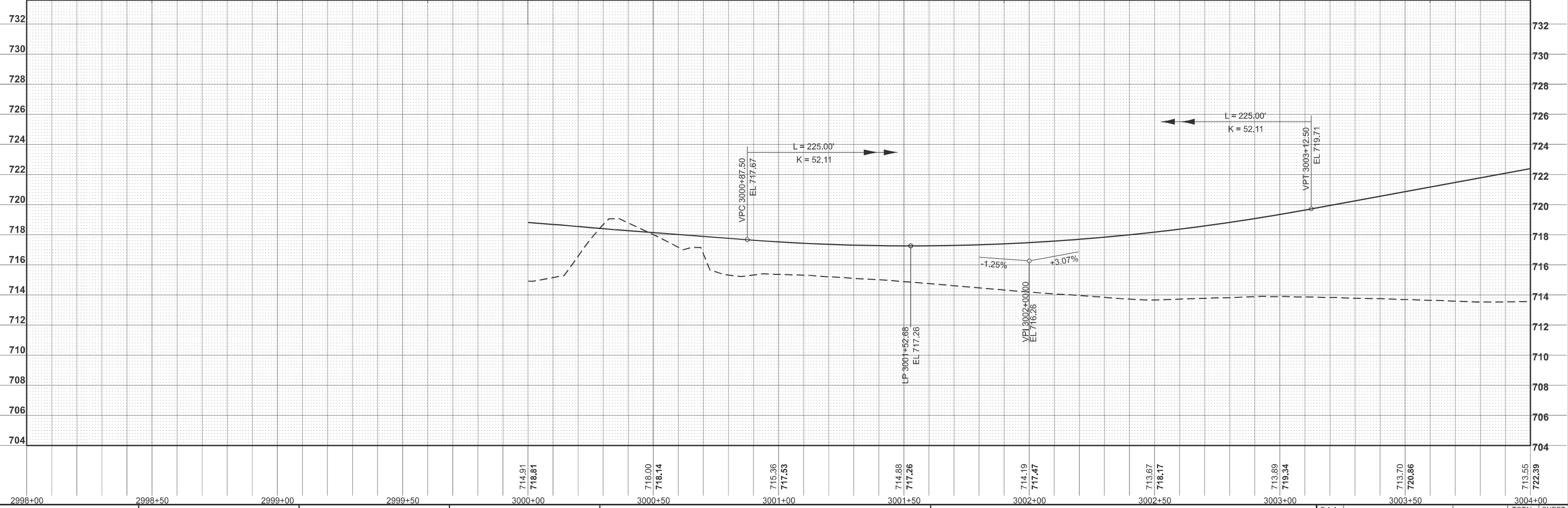
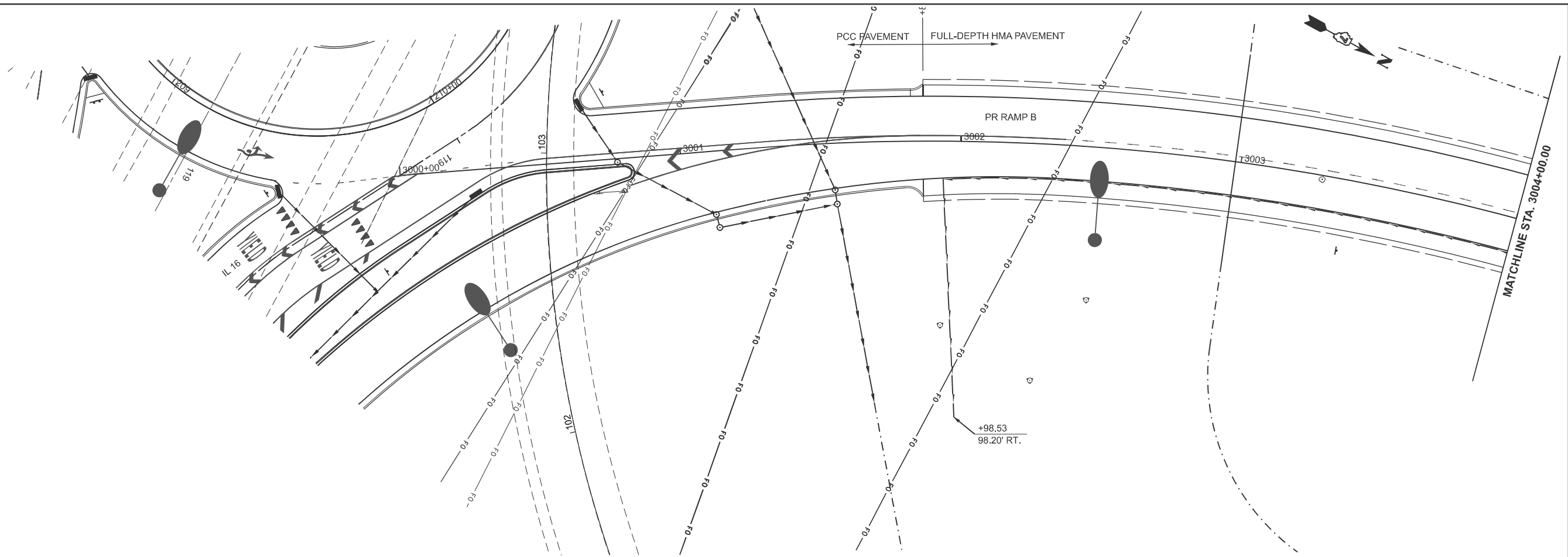
USER NAME = kaleb.hirtzel	DESIGNED -	REVISED -
DRAWN -	REVISED -	
PLOT SCALE = \$SCALE\$	CHECKED -	REVISED -
PLOT DATE = 8/19/2024	DATE -	REVISED -

STATE OF ILLINOIS
DEPARTMENT OF TRANSPORTATION

SCALE: 1"=20'		SHEET 4	OF 4 SHEETS	STA. 2017+00.00	TO STA. 2020+96
---------------	--	---------	-------------	-----------------	-----------------

PLAN & PROFILE
RAMP A

F.A.I RTE.	SECTION	COUNTY	TOTAL SHEETS	SHEET NO.
57	(15-22HB-4)BR (15-22)R	COLES	1086	141
CONTRACT NO. 74435				
ILLINOIS FED. AID PROJECT				



MODEL: RAMPB\BONS - PR Ramp B Plan (Sheet)
 FILE NAME: c:\p\work\wrt\hrtz\kld\85282\074435-sheets\Plan&Profile-PRRamps.dgn

USER NAME = kaleb.hirtzel	DESIGNED -	REVISED -
PLOT SCALE = \$SCALE\$	DRAWN -	REVISED -
PLOT DATE = 8/19/2024	CHECKED -	REVISED -
	DATE -	REVISED -

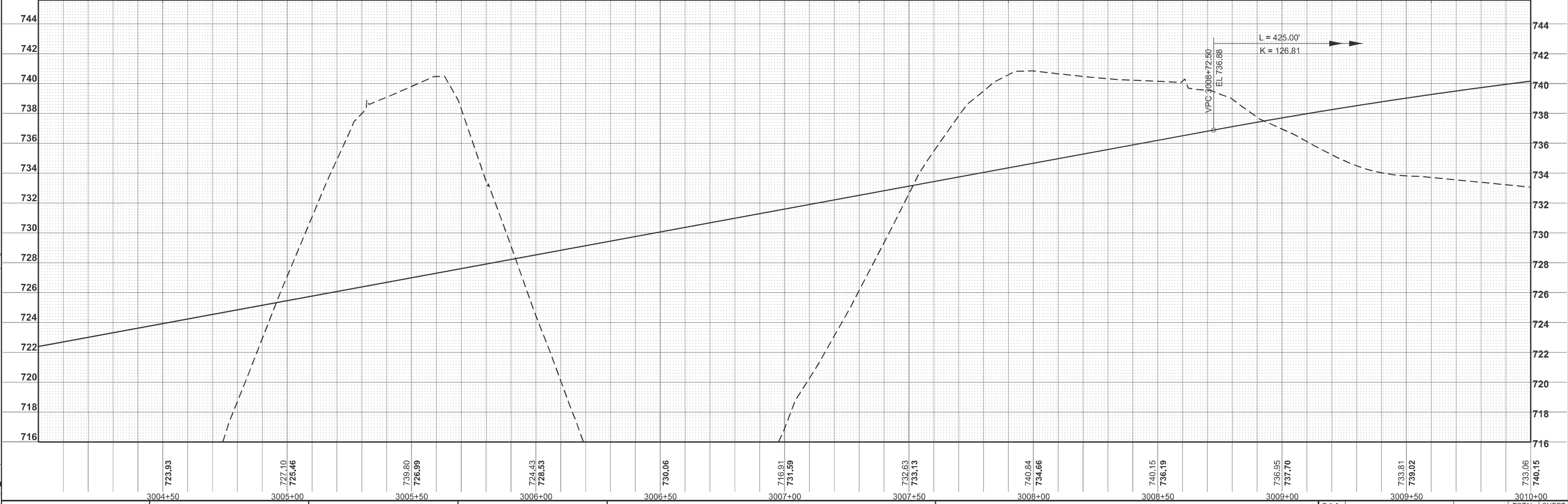
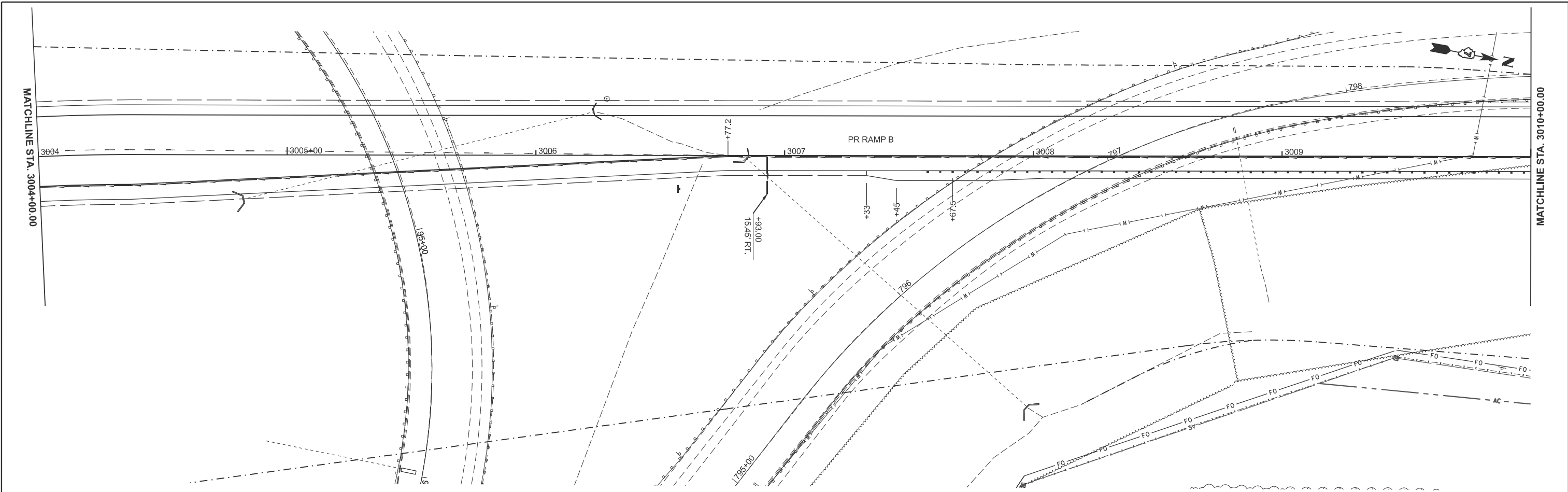
714.91 718.81	718.00 718.14	715.36 717.53	714.88 717.26	714.19 717.47	713.67 718.17	713.89 719.34	713.70 720.86	713.55 722.39
------------------	------------------	------------------	------------------	------------------	------------------	------------------	------------------	------------------

STATE OF ILLINOIS
DEPARTMENT OF TRANSPORTATION

PLAN & PROFILE
RAMP B

SCALE: 1"=20' SHEET 1 OF 5 SHEETS STA. 3000+00 TO STA. 3004+00.00

F.A.I. RTE. 57	SECTION (15-22HB-4)BR (15-22)R	COUNTY COLES	TOTAL SHEETS 1086	SHEET NO. 142
CONTRACT NO. 74435			ILLINOIS FED. AID PROJECT	



MODEL: RAMPB\BONS-PR Ramps_B_Plan-1 [Sheet]
 FILE NAME: c:\pwworking\hartzel\1085282\074435-sheets\Plan&Profile-PRRamps.dgn

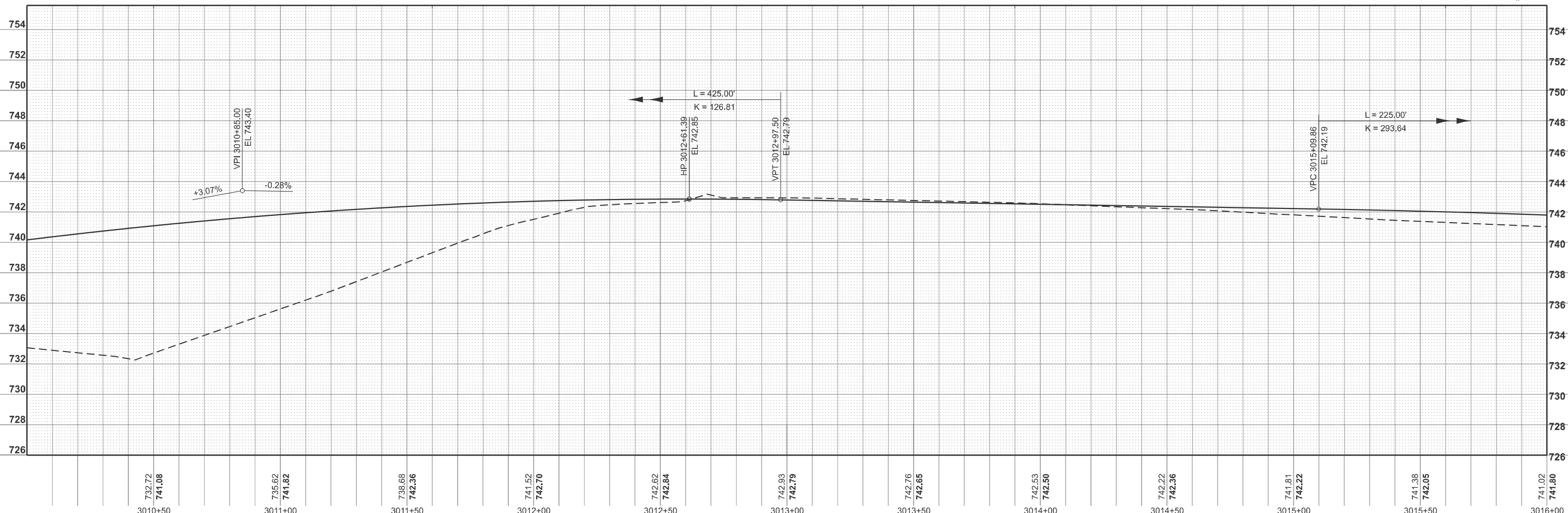
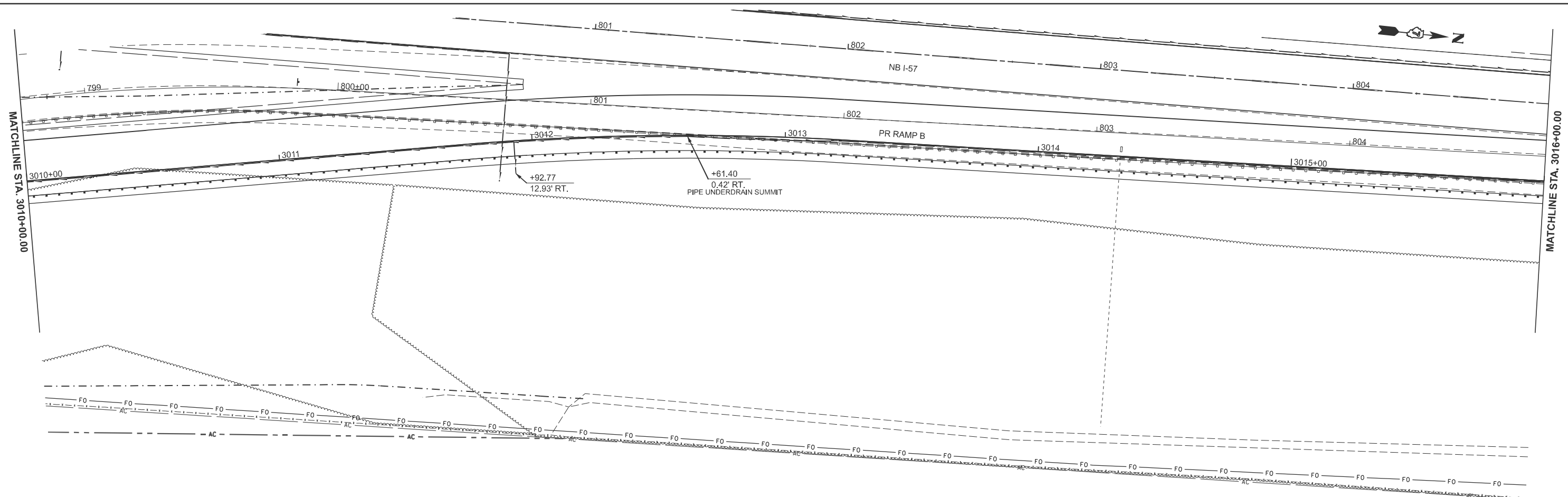
USER NAME = kaleb.hirtzel	DESIGNED -	REVISED -
DRAWN -	REVISED -	
PLOT SCALE = \$SCALE\$	CHECKED -	REVISED -
PLOT DATE = 8/19/2024	DATE -	REVISED -

STATE OF ILLINOIS
DEPARTMENT OF TRANSPORTATION

PLAN & PROFILE
RAMP B

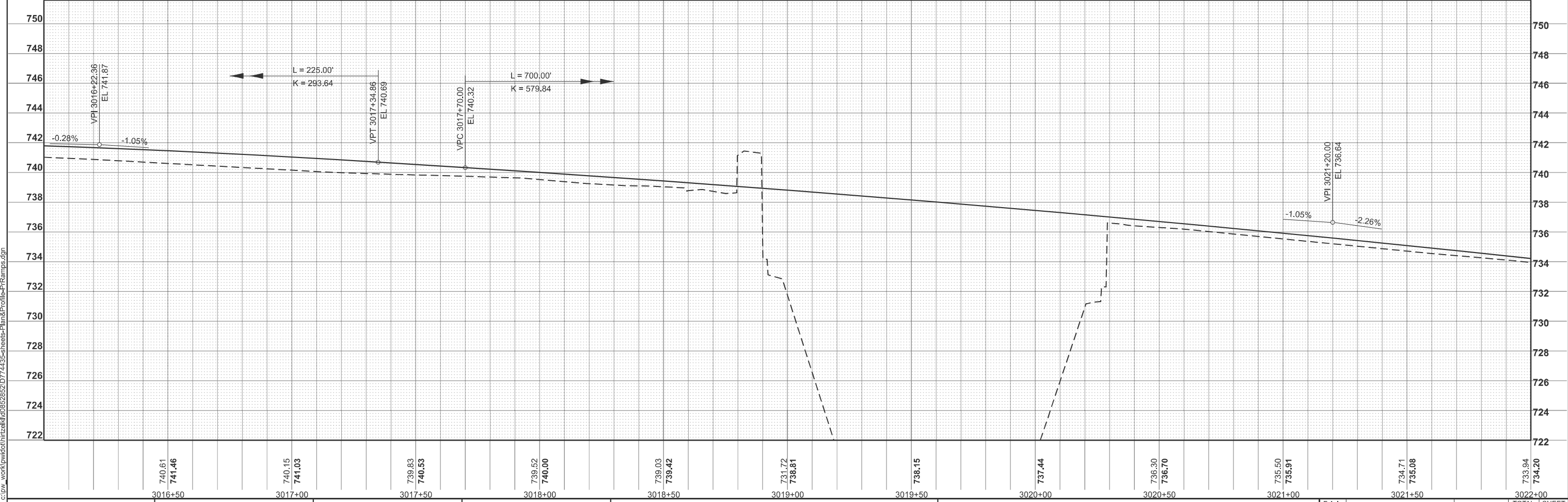
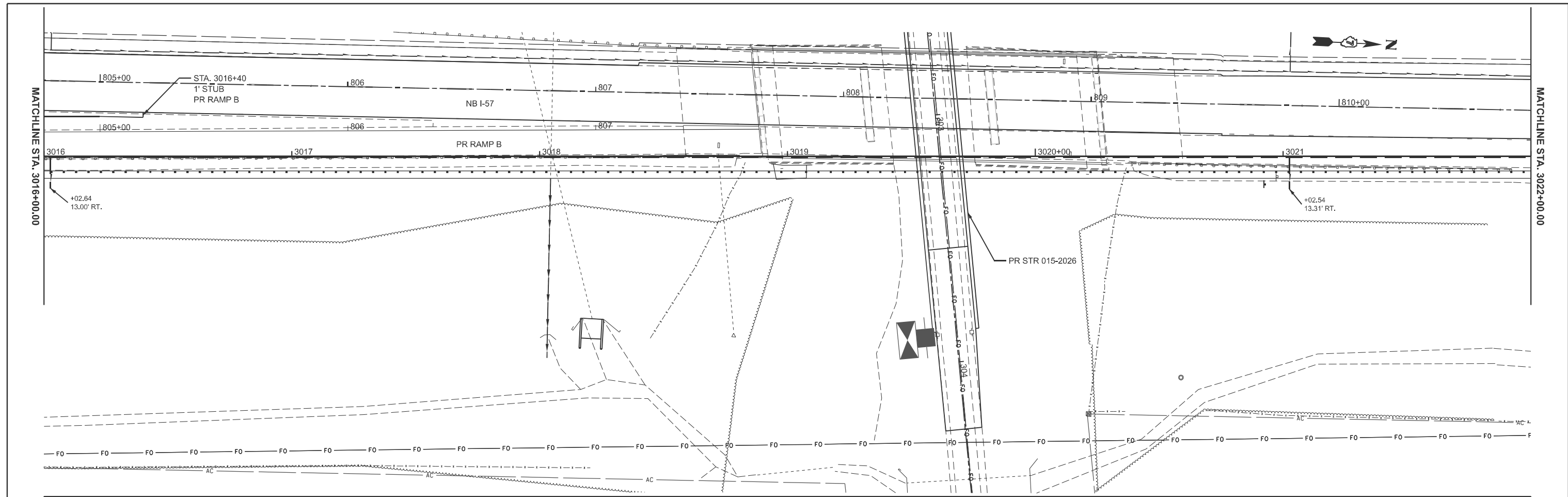
SCALE: 1"=20' SHEET 2 OF 5 SHEETS STA. 3004+00.00 TO STA. 3010+00.00

F.A.I. RTE. 57	SECTION (15-22HB-4)BR (15-22)R	COUNTY COLES	TOTAL SHEETS 1086	SHEET NO. 143
CONTRACT NO. 74435			ILLINOIS FED. AID PROJECT	



MODEL: RAMPB-NBONS - PR RAMP B Plan-2 [Sheet]
 FILE NAME: c:\p\work\hartzel\74435-sheets\Plan&Profile-PRRamps.dgn

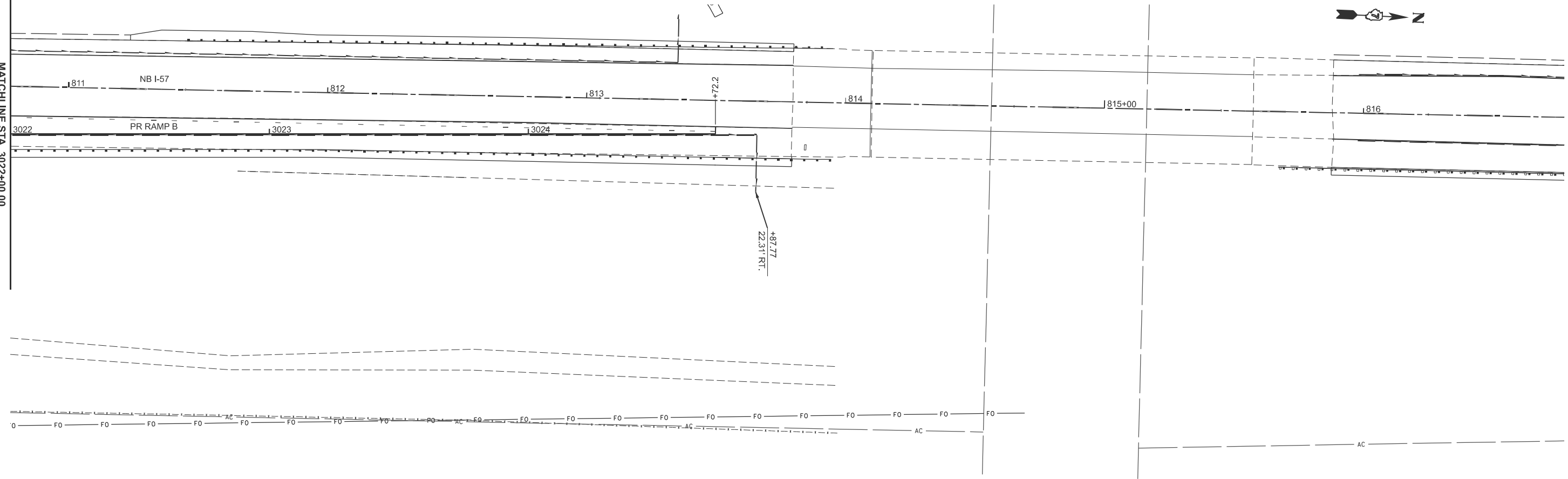
732.72 741.08	735.62 741.82	738.68 742.36	741.52 742.70	742.62 742.84	742.93 742.79	742.76 742.65	742.53 742.50	742.22 742.36	741.81 742.22	741.38 742.05	741.02 741.80	
3010+50	3011+00	3011+50	3012+00	3012+50	3013+00	3013+50	3014+00	3014+50	3015+00	3015+50	3016+00	
USER NAME = kaleb.hirtzel DESIGNED - DRAWN - PLOT SCALE = SSCALE\$ CHECKED - PLOT DATE = 8/19/2024 DATE -			REVISED - REVISED - REVISED - REVISED -			STATE OF ILLINOIS DEPARTMENT OF TRANSPORTATION			PLAN & PROFILE RAMP B			F.A.I RTE. 57 SECTION (15-22HB-4)BR (15-22)R COUNTY COLES TOTAL SHEETS 1086 SHEET NO. 144 CONTRACT NO. 74435
SCALE: 1"=20'						SHEET 3 OF 5 SHEETS		STA. 3010+00.00 TO STA. 3016+00.00			ILLINOIS FED. AID PROJECT	



MODEL: RAMPB-NBONS - PR Ramps_B_Plan-3 (Sheet)
FILE NAME: c:\p\work\hartzel\hartzel\085282\074435-sheets\Plan&Profile-PRRamps.dgn

740.61 741.46	740.15 741.03	739.83 740.53	739.52 740.00	739.03 739.42	731.72 738.81	738.15	737.44	736.30 736.70	735.50 735.91	734.71 735.08	733.94 734.20			
3016+50	3017+00	3017+50	3018+00	3018+50	3019+00	3019+50	3020+00	3020+50	3021+00	3021+50	3022+00			
USER NAME = kaleb.hirtzel		DESIGNED -	REVISD -	STATE OF ILLINOIS DEPARTMENT OF TRANSPORTATION				PLAN & PROFILE RAMP B		F.A.I RTE.	SECTION	COUNTY	TOTAL SHEETS	SHEET NO.
DRAWN -		REVISD -	57							(15-22HB-4)BR (15-22)R	COLES	1086	145	
PLOT SCALE = \$SSCALE\$		CHECKED -	REVISD -							CONTRACT NO. 74435				
PLOT DATE = 8/19/2024		DATE -	REVISD -							ILLINOIS FED. AID PROJECT				
SCALE: 1"=20'		SHEET 4 OF 5 SHEETS		STA. 3016+00.00 TO STA. 3022+00.00										

MATCHLINE STA. 3022+00.00



MODEL: RAMPB-NBONS - PR Ramp_B_Plan-4 [Sheet]
FILE NAME: c:\p\work\hartzel\hartzel\085282\074435-sheets-Plan&Profile-PRRamps.dgn

733.04 733.29	732.13 732.33	731.20 731.32	730.27 730.27	729.14 729.18
3022+50	3023+00	3023+50	3024+00	3024+50

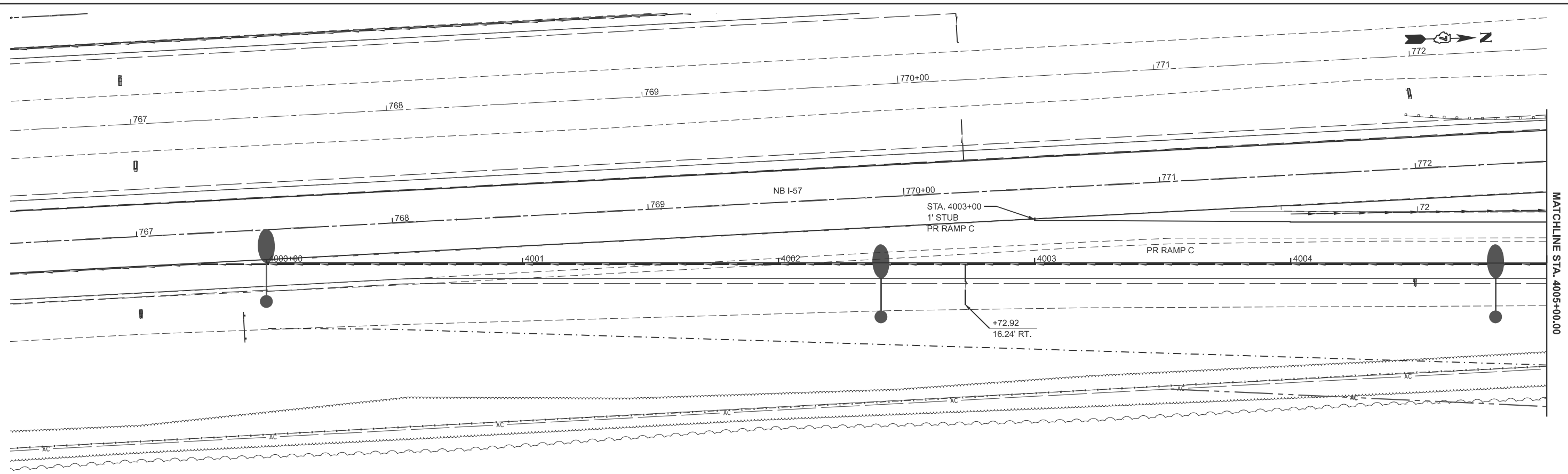
USER NAME = kaleb.hirtzel	DESIGNED -	REVISED -
PLOT SCALE = \$SCALE\$	DRAWN -	REVISED -
PLOT DATE = 8/19/2024	CHECKED -	REVISED -
	DATE -	REVISED -

**STATE OF ILLINOIS
DEPARTMENT OF TRANSPORTATION**

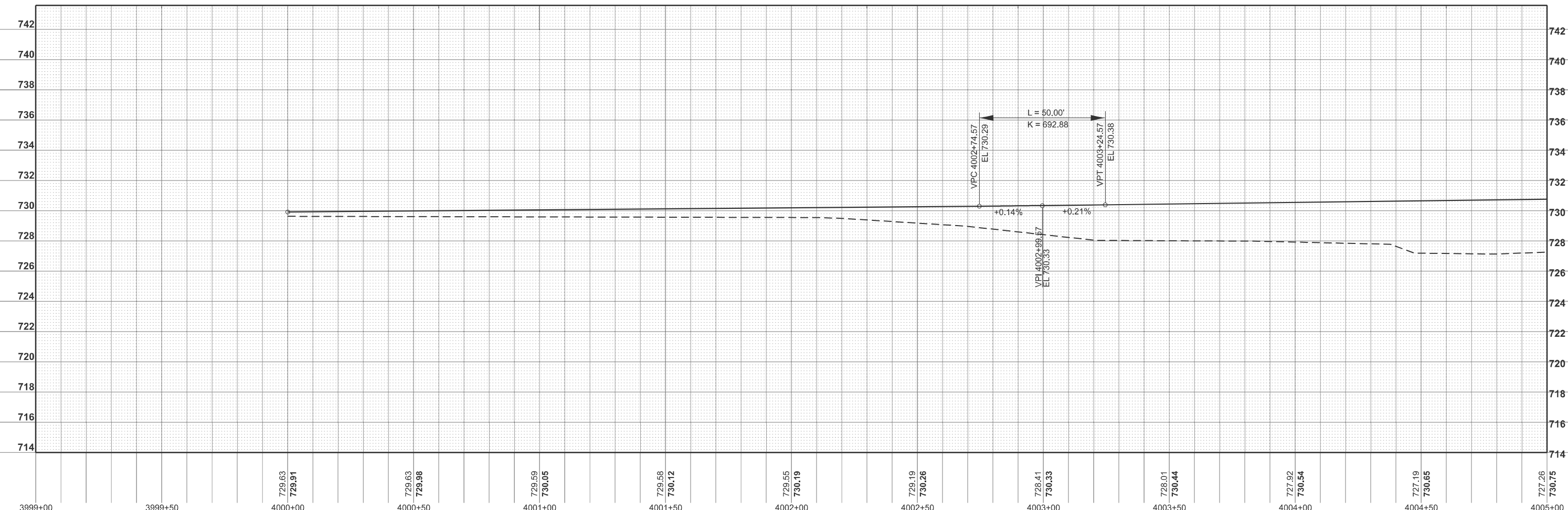
**PLAN & PROFILE
RAMP B**

SCALE: 1"=20' SHEET 5 OF 5 SHEETS STA. 3022+00.00 TO STA. 3024+72

F.A.I RTE.	SECTION	COUNTY	TOTAL SHEETS	SHEET NO.
57	(15-22HB-4)BR (15-22)R	COLES	1086	146
CONTRACT NO. 74435				
ILLINOIS FED. AID PROJECT				

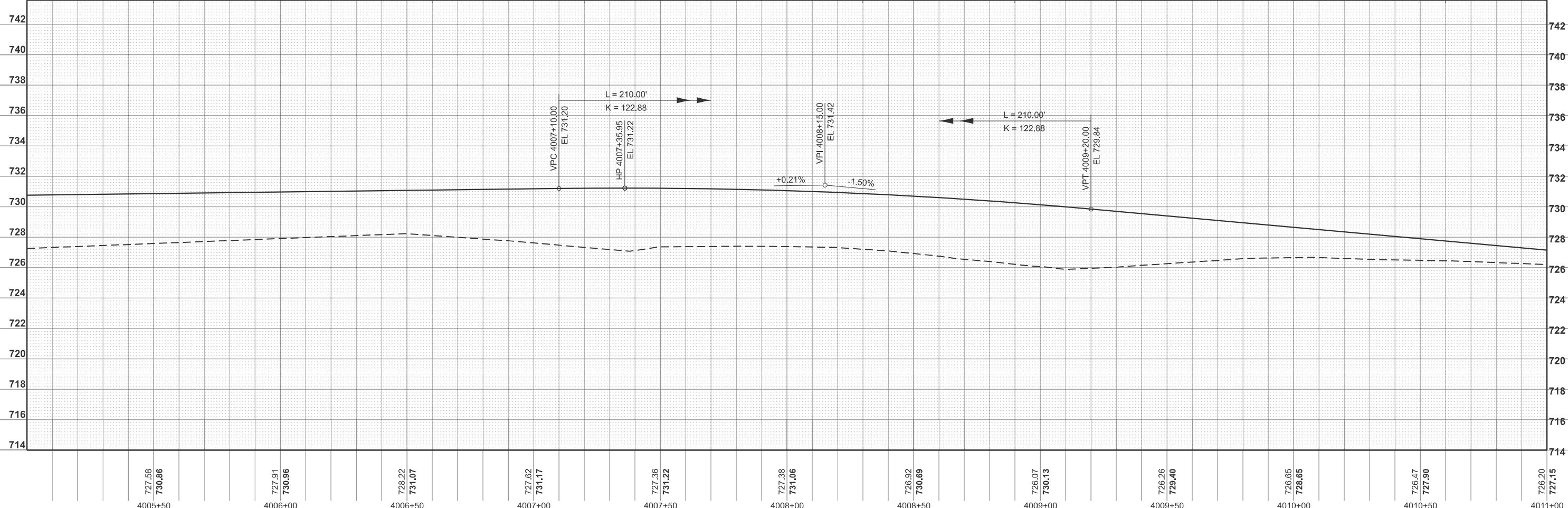
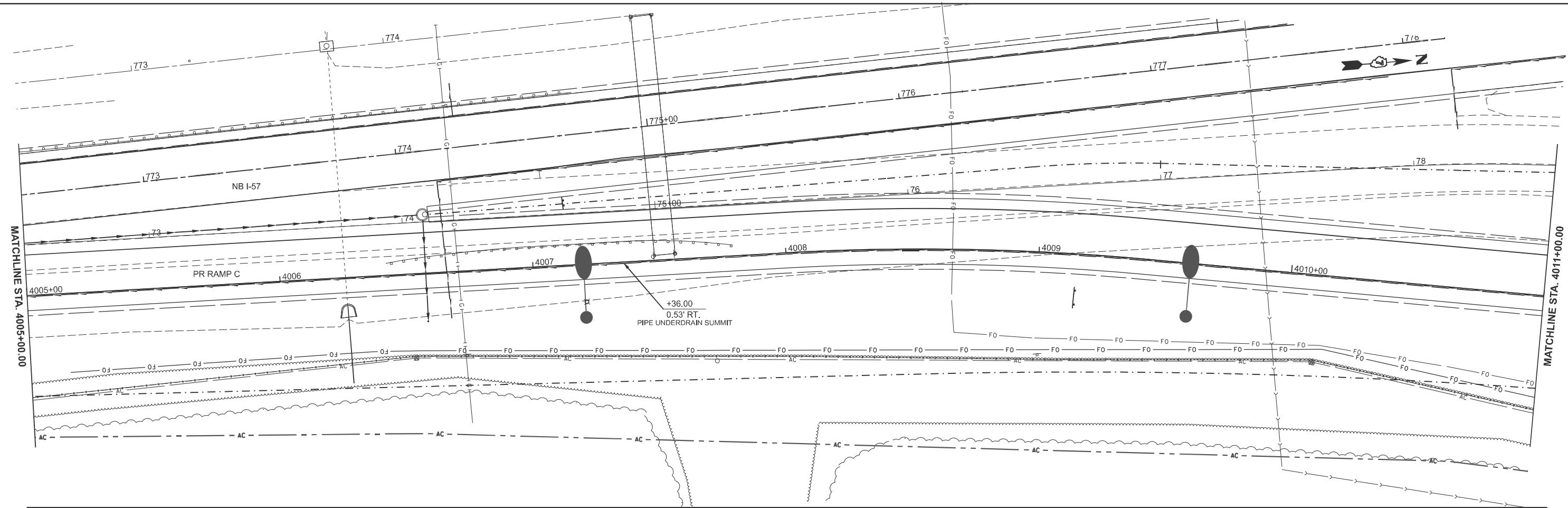


MATCHLINE STA. 4005+00.00



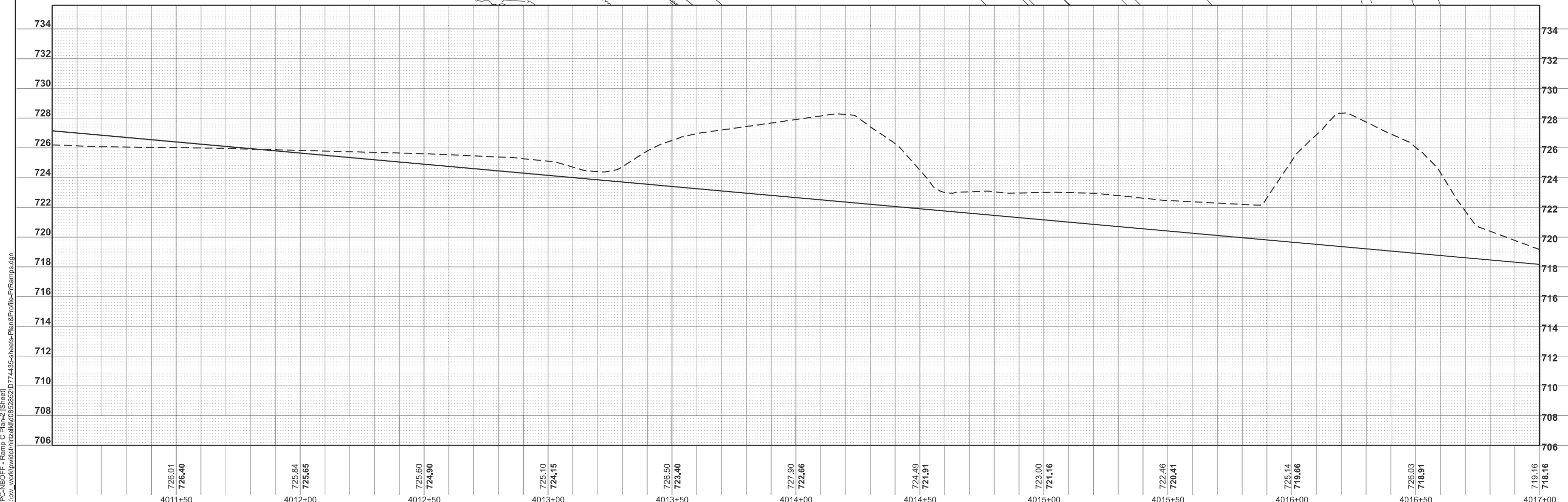
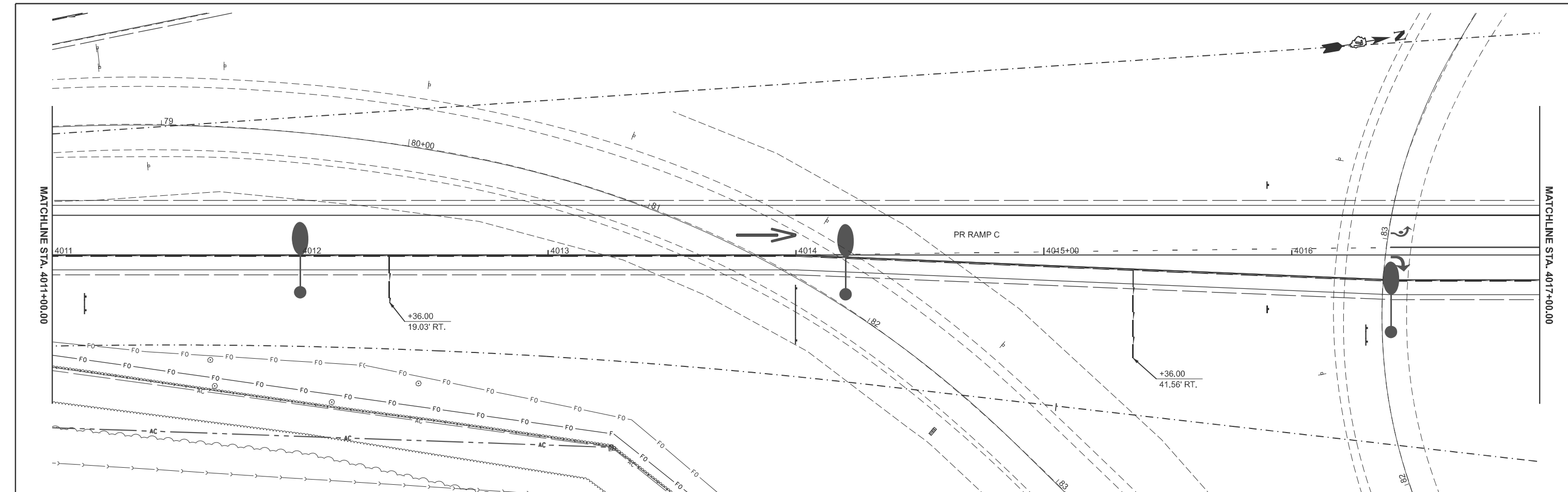
3999+00	729.63 729.91	4000+00	729.63 729.98	4001+00	729.59 730.05	4002+00	729.55 730.19	4003+00	728.41 730.33	4004+00	727.92 730.54	4005+00	727.26 730.75
USER NAME = kaleb.hirtzel		DESIGNED -	REVISIED -	STATE OF ILLINOIS DEPARTMENT OF TRANSPORTATION		PLAN & PROFILE RAMP C		SCALE: 1"=20'		SHEET 1	OF 4 SHEETS	STA. 4000+00	TO STA. 4005+00.00
PLOT SCALE = \$SCALE\$		CHECKED -	REVISIED -	CONTRACT NO. 74435		F.A.I. RTE. 57		SECTION (15-22HB-4)BR (15-22)R		COUNTY COLES		TOTAL SHEETS 1086	SHEET NO. 147
PLOT DATE = 8/19/2024		DATE -	REVISIED -	ILLINOIS		FED. AID PROJECT							

MODEL: RAMP-C-NBOFF - Ramp C Plan (Sheet)
FILE NAME: c:\p\work\h\hirtzel\0652852\074435-sheets\Plan&Profile-PRamps.dgn



MODEL: RAMPC-NBOFF - Ramp C Plan-1 (Sheet)
 FILE NAME: c:\pwworking\hartzel\1052852\0774435-sheets\Plan&Profile-PRamps.dgn

727.58 730.86	727.91 730.96	728.22 731.07	727.62 731.17	727.36 731.22	727.38 731.06	726.92 730.69	726.07 730.13	726.26 729.40	726.65 728.65	726.47 727.90	726.20 727.15	
4005+50	4006+00	4006+50	4007+00	4007+50	4008+00	4008+50	4009+00	4009+50	4010+00	4010+50	4011+00	
USER NAME = kaleb.hirtzel DESIGNED - DRAWN - PLOT SCALE = \$SCALE\$ CHECKED - PLOT DATE = 8/19/2024 DATE -			REVISED - REVISED - REVISED - REVISED -			STATE OF ILLINOIS DEPARTMENT OF TRANSPORTATION			PLAN & PROFILE RAMP C			F.A.I RTE. 57 SECTION (15-22HB-4)BR (15-22)R COUNTY COLES TOTAL SHEETS 1086 SHEET NO. 148 CONTRACT NO. 74435 ILLINOIS FED. AID PROJECT
SCALE: 1"=20'							SHEET 2 OF 4 SHEETS		STA. 4005+00.00 TO STA. 4011+00.00			



MODEL: RAMPC-NBOFF - Ramp C Plan-2 (Sheet)
 FILE NAME: c:\p\work\hartzel\hartzel\06282\074435-sheets-Plan&Profile-PRamps.dgn

4011+50	726.01 726.40	4012+00	725.84 725.65	4012+50	725.60 724.90	4013+00	725.10 724.15	4013+50	726.50 723.40	4014+00	727.90 722.66	4014+50	724.49 721.91	4015+00	723.00 721.16	4015+50	722.46 720.41	4016+00	725.14 719.66	4016+50	726.03 718.91	4017+00	719.16 718.16
---------	------------------	---------	------------------	---------	------------------	---------	------------------	---------	------------------	---------	------------------	---------	------------------	---------	------------------	---------	------------------	---------	------------------	---------	------------------	---------	------------------

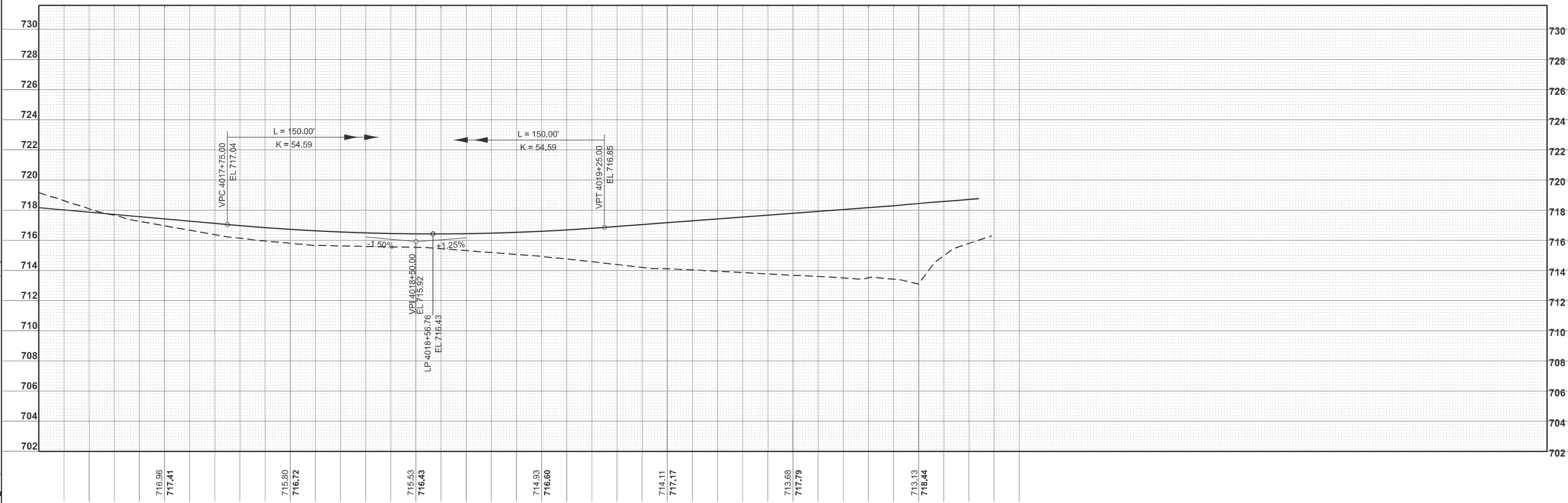
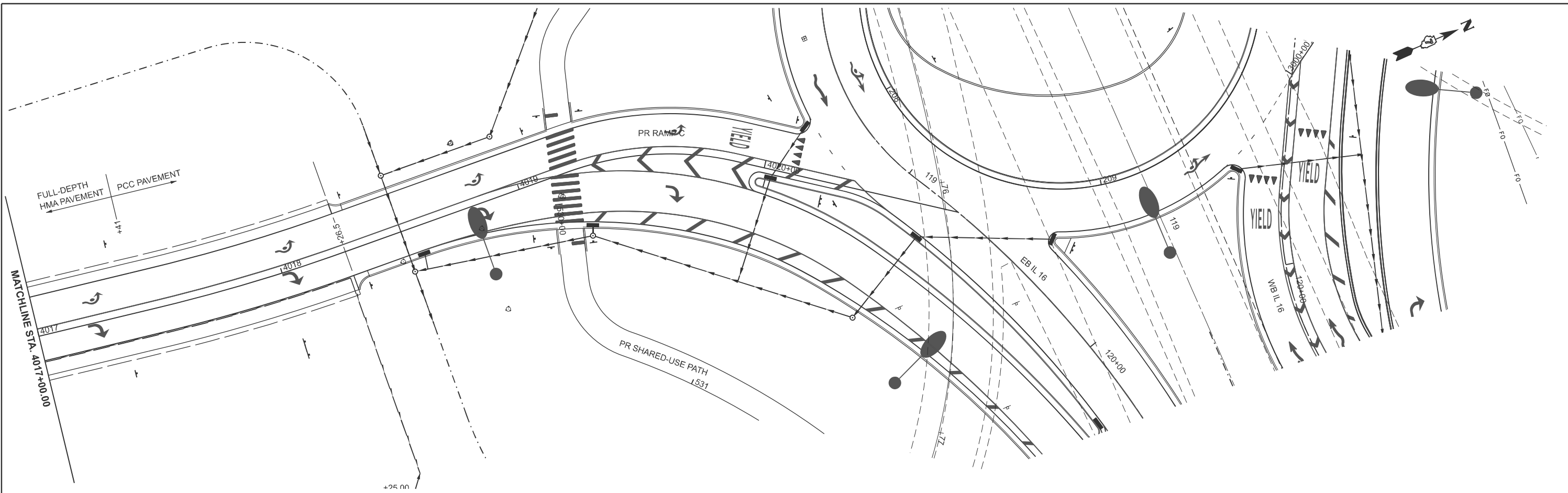
USER NAME = kaleb.hirtzel	DESIGNED -	REVISED -
DRAWN -	REVISED -	
PLOT SCALE = \$SCALE\$	CHECKED -	REVISED -
PLOT DATE = 8/19/2024	DATE -	REVISED -

STATE OF ILLINOIS
DEPARTMENT OF TRANSPORTATION

PLAN & PROFILE
RAMP C

SCALE: 1"=20' SHEET 3 OF 4 SHEETS STA. 4011+00.00 TO STA. 4017+00.00

F.A.I RTE.	SECTION	COUNTY	TOTAL SHEETS	SHEET NO.
57	(15-22HB-4)BR (15-22)R	COLES	1086	149
CONTRACT NO. 74435				
ILLINOIS FED. AID PROJECT				



MODEL: RAMP-C-NBOFF - Ramp C Plan-3 (Sheet)
 FILE NAME: c:\p\work\hartzel\hartzel\052852\074435-sheets\Plan&Profile-PRRamps.dgn

716.96 717.41	715.80 716.72	715.53 716.43	714.93 716.60	714.11 717.17	713.68 717.79	713.13 718.44
4017+50	4018+00	4018+50	4019+00	4019+50	4020+00	4020+50

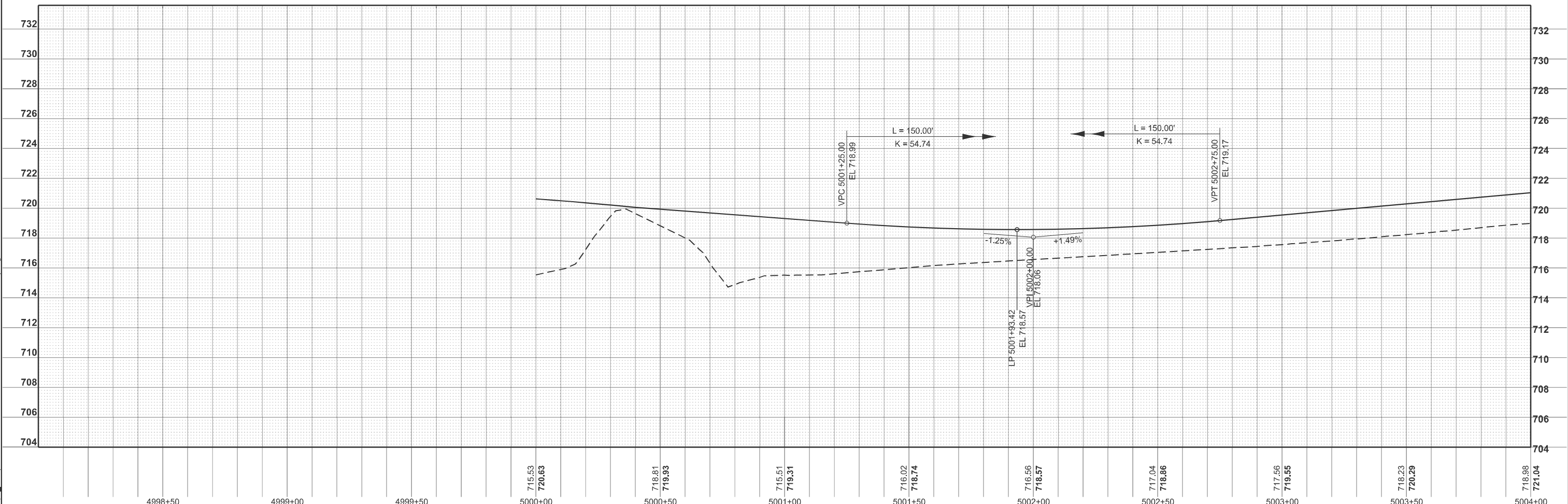
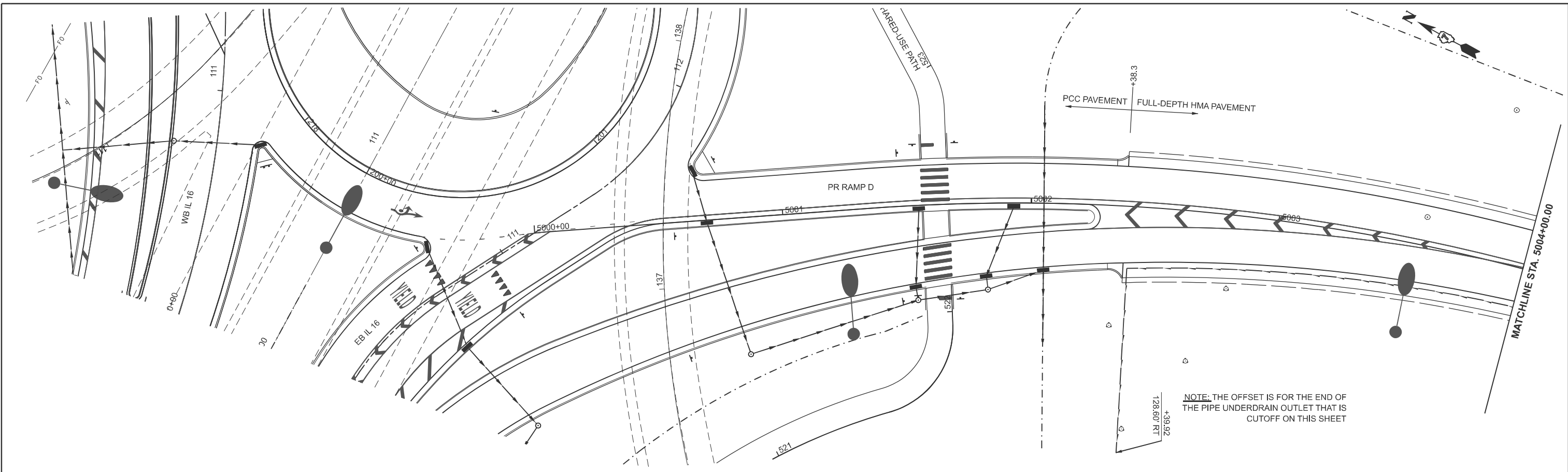
USER NAME = kaleb.hirtzel	DESIGNED -	REVISED -
PLOT SCALE = \$SCALE\$	DRAWN -	REVISED -
PLOT DATE = 8/19/2024	CHECKED -	REVISED -
	DATE -	REVISED -

STATE OF ILLINOIS
DEPARTMENT OF TRANSPORTATION

PLAN & PROFILE
RAMP C

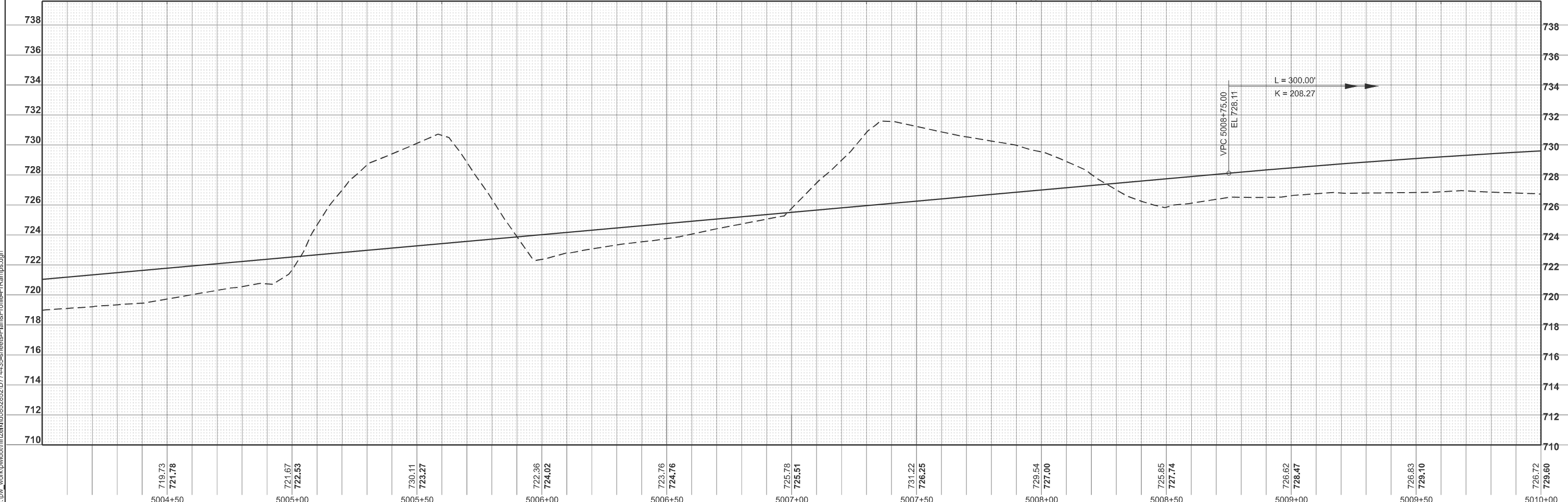
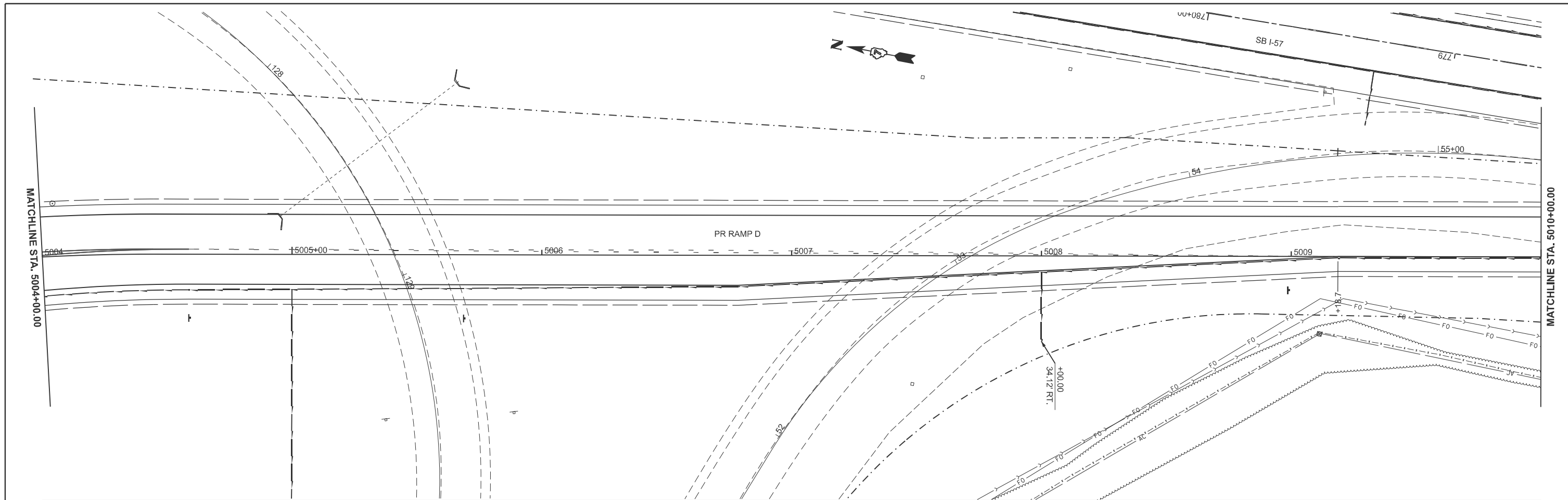
SCALE: 1"=20' SHEET 4 OF 4 SHEETS STA. 4017+00.00 TO STA. 4020+79

F.A.I RTE.	SECTION	COUNTY	TOTAL SHEETS	SHEET NO.
57	(15-22HB-4)BR (15-22)R	COLES	1086	150
CONTRACT NO. 74435				
ILLINOIS FED. AID PROJECT				



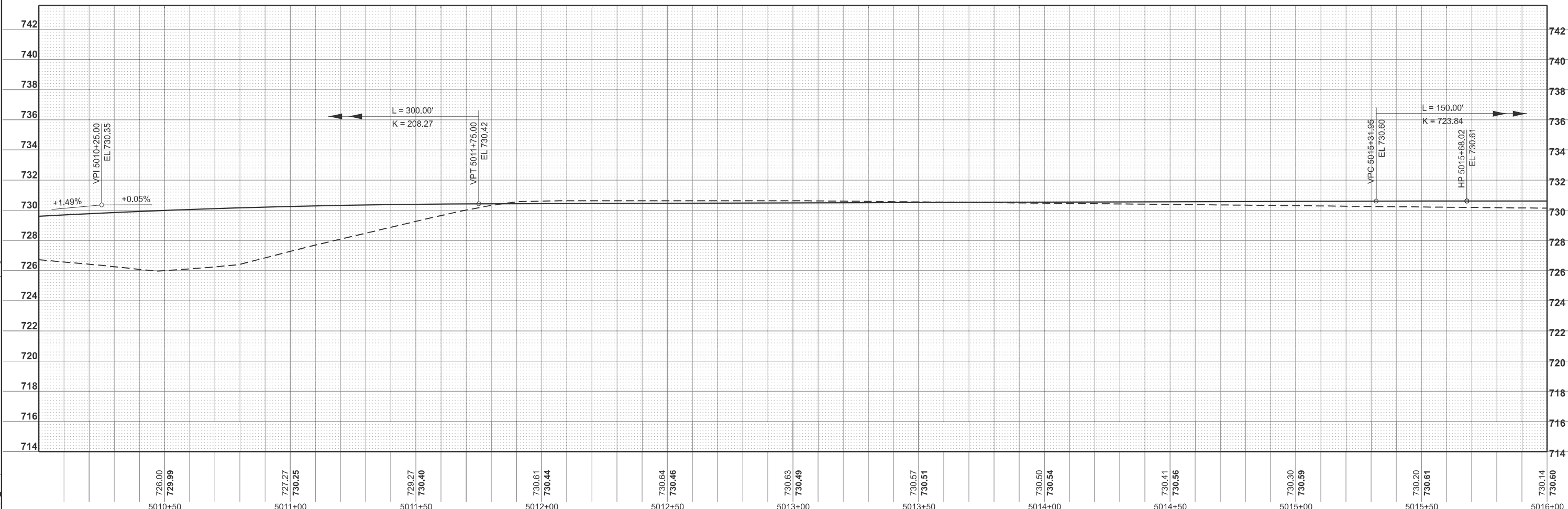
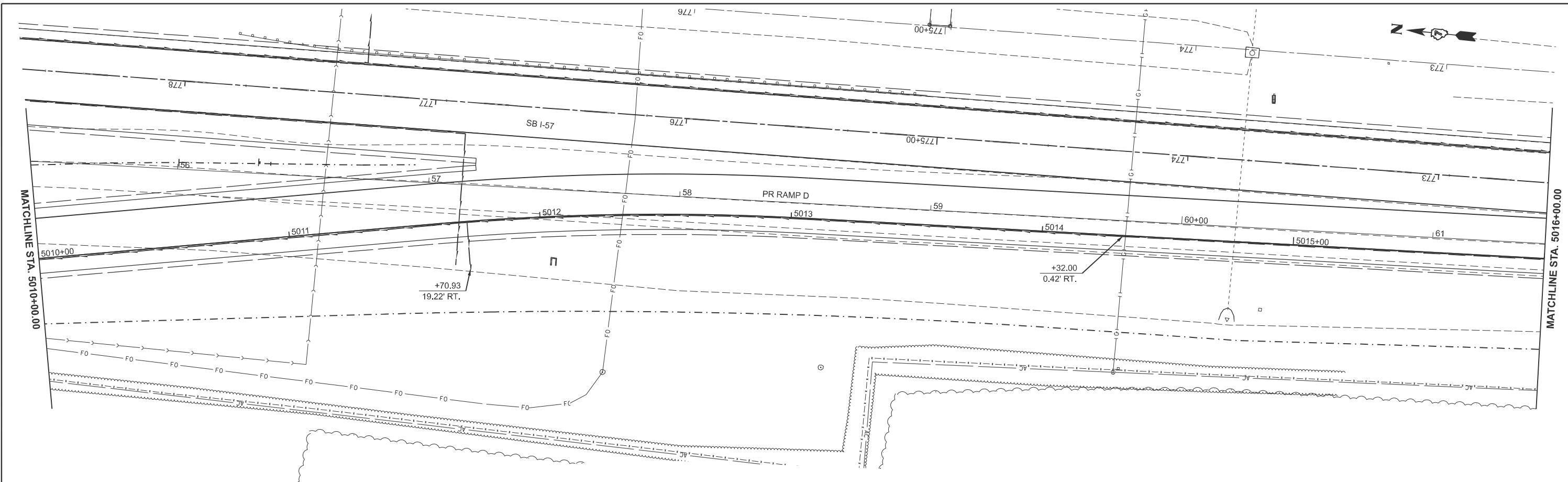
MODEL: RAMPD-SPONS - Ramp D (Sheet)
 FILE NAME: c:\p\work\hartzel\hartzel\052852\074435-sheets\Plan&Profile-PRamps.dgn

4998+50	4999+00	4999+50	5000+00	5000+50	5001+00	5001+50	5002+00	5002+50	5003+00	5003+50	5004+00				
			715.53 720.63	718.81 719.93	715.51 719.31	716.02 718.74	716.56 718.57	717.04 718.86	717.56 719.55	718.23 720.29	718.98 721.04				
USER NAME = kaleb.hirtzel DRAWN - PLOT SCALE = \$SCALE\$ PLOT DATE = 8/19/2024			DESIGNED - CHECKED - DATE -			REVISED - REVISED - REVISED - REVISED -			STATE OF ILLINOIS DEPARTMENT OF TRANSPORTATION			PLAN & PROFILE RAMP D SCALE: 1"=20' SHEET 1 OF 5 SHEETS STA. 5000+00 TO STA. 5004+00.00		F.A.I. RTE. 57 SECTION (15-22HB-4)BR (15-22)R COUNTY COLES TOTAL SHEETS 1086 SHEET NO. 151 CONTRACT NO. 74435 ILLINOIS FED. AID PROJECT	



MODEL: RAMPD.SPONS - Ramp D-1 (Sheet)
FILE NAME: c:\p\work\hrtz\hrtz\4435\sheet\Plan&Profile-PRRamps.dgn

USER NAME = kaleb.hirtzel DRAWN - PLOT SCALE = \$SCALE\$ PLOT DATE = 8/23/2024	DESIGNED - CHECKED - DATE -	REVISED - REVISED - REVISED - REVISED -	STATE OF ILLINOIS DEPARTMENT OF TRANSPORTATION	PLAN & PROFILE RAMP D	SCALE: 1"=20'	SHEET 2 OF 5 SHEETS	STA. 5004+00.00 TO STA. 5010+00.00	F.A.I. RTE. 57 SECTION (15-22HB-4)BR (15-22)R COUNTY COLES CONTRACT NO. 74435	TOTAL SHEETS 1086 SHEET NO. 152	ILLINOIS FED. AID PROJECT
---	-----------------------------------	--	---	--------------------------	---------------	---------------------	------------------------------------	--	------------------------------------	---------------------------



MODEL: RAMPD-SPONS - Ramp D-2 (Sheet)
 FILE NAME: c:\p\work\hartzel\74435-sheets\Plan&Profile-PRamps.dgn

726.00 729.99	727.27 730.25	729.27 730.40	730.61 730.44	730.64 730.46	730.63 730.49	730.57 730.51	730.50 730.54	730.41 730.56	730.30 730.59	730.20 730.61	730.14 730.60
5010+50	5011+00	5011+50	5012+00	5012+50	5013+00	5013+50	5014+00	5014+50	5015+00	5015+50	5016+00

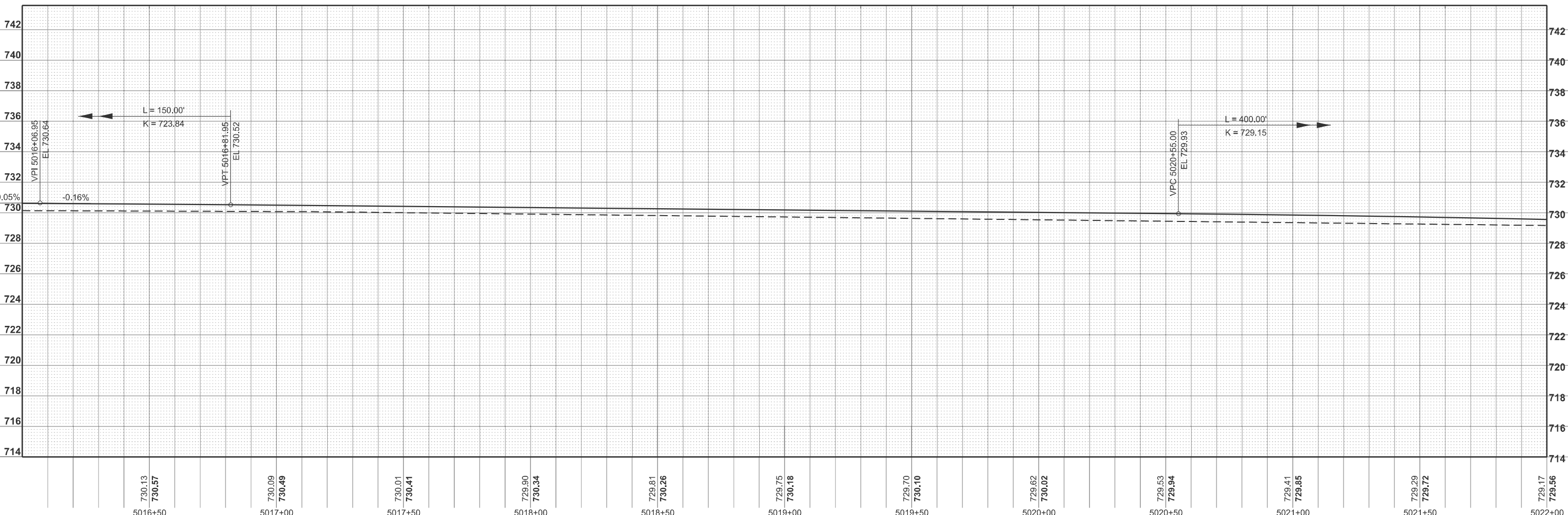
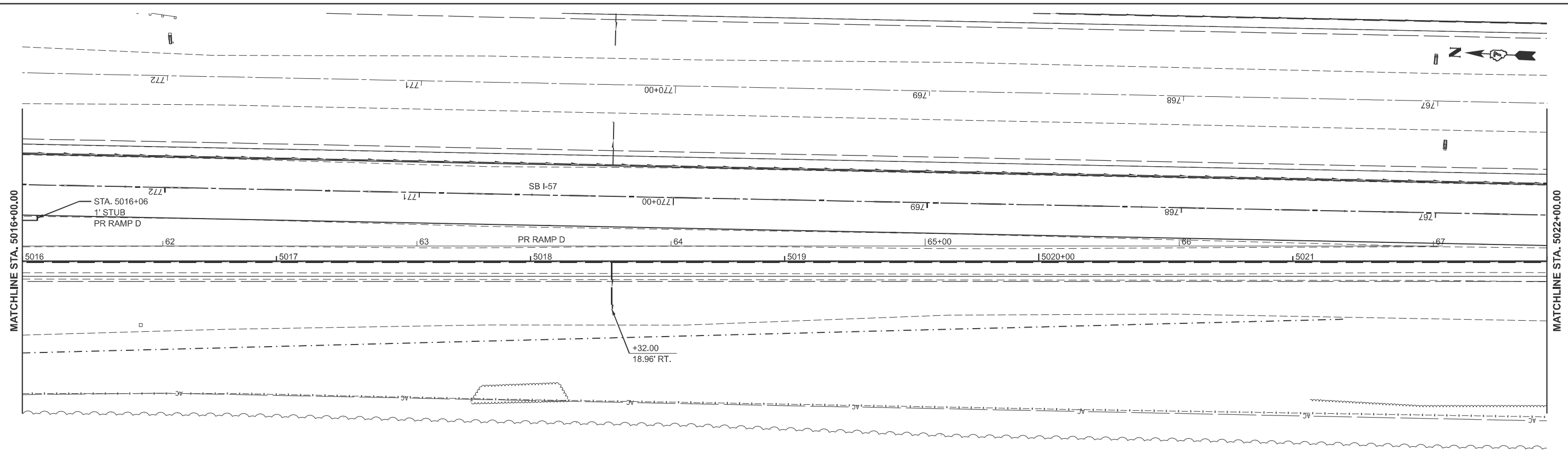
USER NAME = kaleb.hirtzel	DESIGNED -	REVISED -
	DRAWN -	REVISED -
PLOT SCALE = \$SCALE\$	CHECKED -	REVISED -
PLOT DATE = 8/19/2024	DATE -	REVISED -

STATE OF ILLINOIS
DEPARTMENT OF TRANSPORTATION

PLAN & PROFILE
RAMP D

SCALE: 1"=20' SHEET 3 OF 5 SHEETS STA. 5010+00.00 TO STA. 5016+00.00

F.A.I RTE.	SECTION	COUNTY	TOTAL SHEETS	SHEET NO.
57	(15-22HB-4)BR (15-22)R	COLES	1086	153
CONTRACT NO. 74435				
ILLINOIS FED. AID PROJECT				



MODEL: RAMPD_SBOING - Ramp D-3 (Sheet)
 FILE NAME: c:\p\work\wv\hrtz\hrtz\0852852\0774435-sheets\Plan&Profile-PRamps.dgn

730.13 730.57	730.09 730.49	730.01 730.41	729.90 730.34	729.81 730.26	729.75 730.18	729.70 730.10	729.62 730.02	729.53 729.94	729.41 729.85	729.29 729.72	729.17 729.56
5016+50	5017+00	5017+50	5018+00	5018+50	5019+00	5019+50	5020+00	5020+50	5021+00	5021+50	5022+00

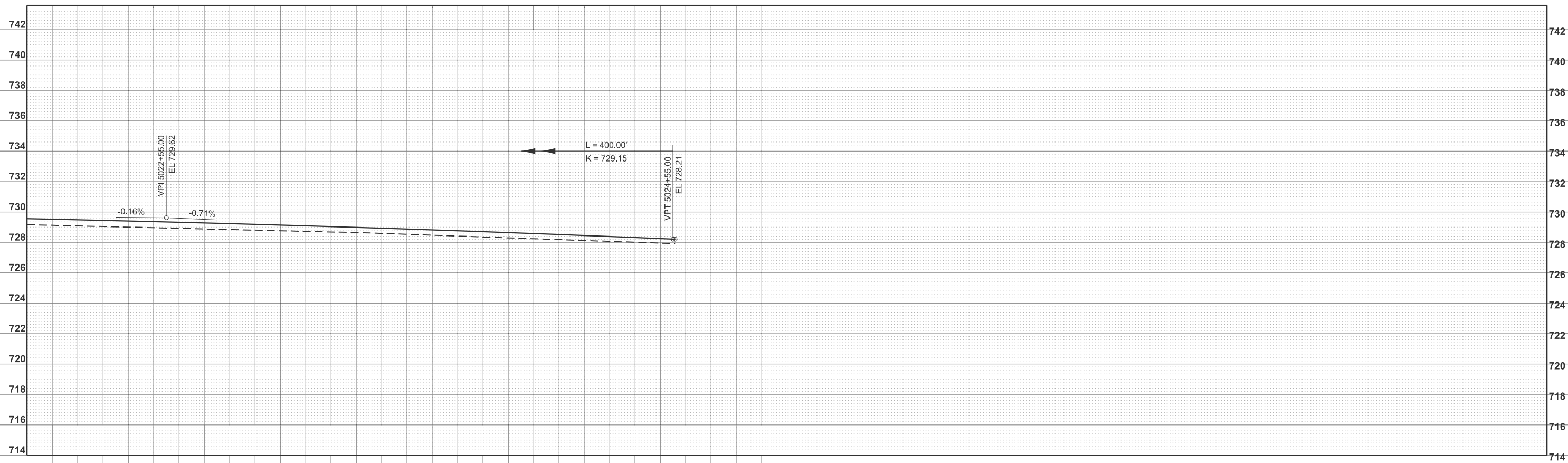

USER NAME = kaleb.hirtzel	DESIGNED -	REVISED -
	DRAWN -	REVISED -
PLOT SCALE = \$SCALE\$	CHECKED -	REVISED -
PLOT DATE = 8/19/2024	DATE -	REVISED -

STATE OF ILLINOIS
DEPARTMENT OF TRANSPORTATION

PLAN & PROFILE
RAMP D

SCALE: 1"=20' SHEET 4 OF 5 SHEETS STA. 5016+00.00 TO STA. 5022+00.00

F.A.I RTE. 57	SECTION (15-22HB-4)BR (15-22)R	COUNTY COLES	TOTAL SHEETS 1086	SHEET NO. 154
CONTRACT NO. 74435				
ILLINOIS FED. AID PROJECT				



MODEL: RAMPD-SPONS - Ramp D4 [Sheet]
 FILE NAME: c:\p\work\hartzel\74435\sheet\Plan&Profile-PRamps.dgn

5022+50	728.97 729.37	5023+00	728.77 729.14	5023+50	728.54 728.87	5024+00	728.24 728.58	5024+50	727.95 728.24
---------	------------------	---------	------------------	---------	------------------	---------	------------------	---------	------------------

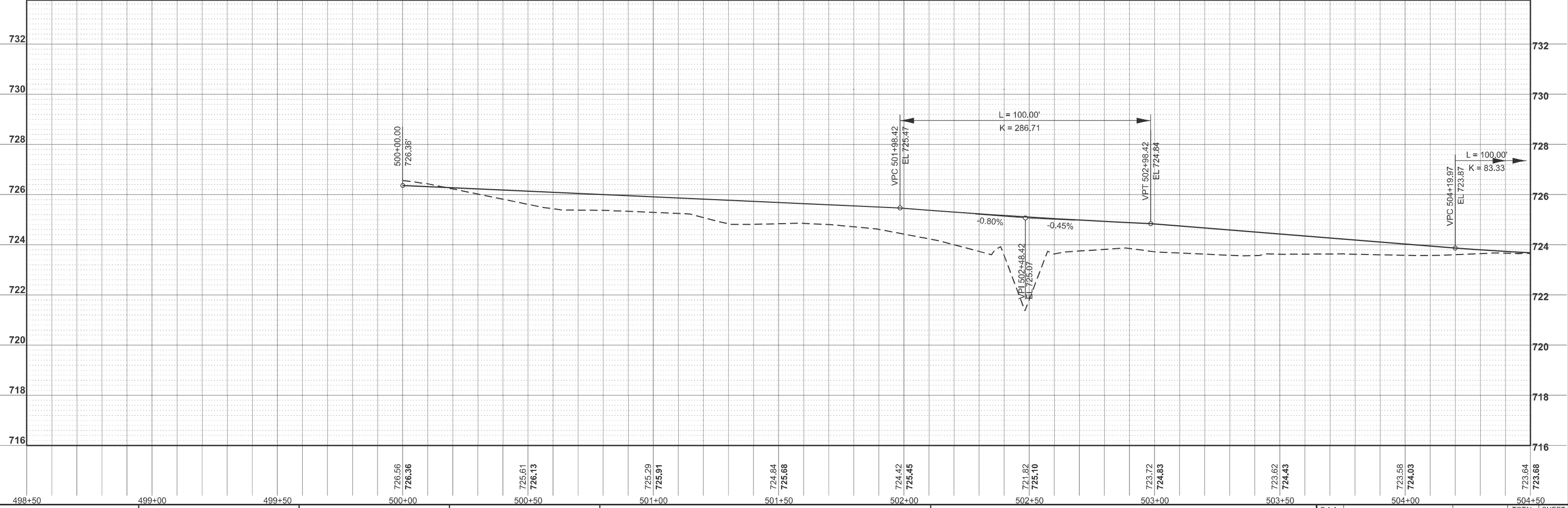
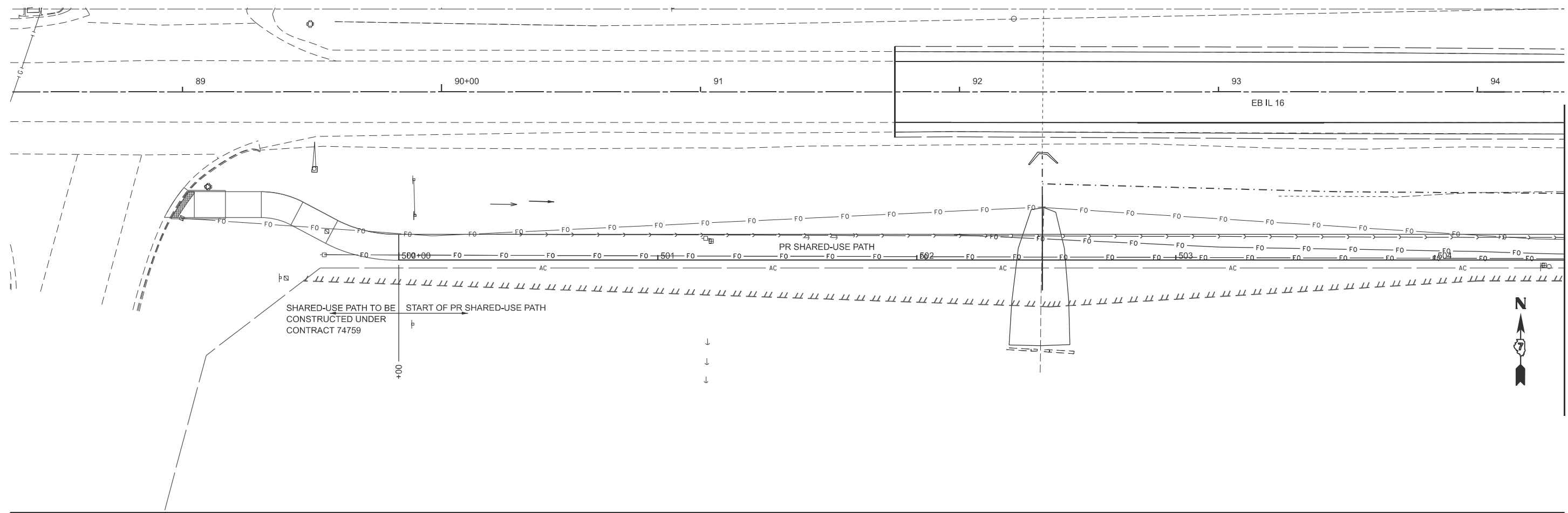
USER NAME = kaleb.hirtzel	DESIGNED -	REVISED -
DRAWN -	REVISED -	
PLOT SCALE = \$SCALE\$	CHECKED -	REVISED -
PLOT DATE = 8/19/2024	DATE -	REVISED -

STATE OF ILLINOIS
 DEPARTMENT OF TRANSPORTATION

PLAN & PROFILE
 RAMP D

SCALE: 1"=20' SHEET 5 OF 5 SHEETS STA. 5022+00.00 TO STA. 5024+56

F.A.I RTE.	SECTION	COUNTY	TOTAL SHEETS	SHEET NO.
57	(15-22HB-4)BR (15-22)R	COLES	1086	155
CONTRACT NO. 74435				
ILLINOIS FED. AID PROJECT				



MODEL: PR_SharedUsePath - East Path Plan (Sheet)
 FILE NAME: c:\p\work\hartzel\hartzel\10852852\074435-sheets-Plan&Profile-WestSharedUse Path.dgn

USER NAME = kaleb.hirtzel	DESIGNED -	REVISED -
DRAWN -	REVISED -	
PLOT SCALE = \$SCALE\$	CHECKED -	REVISED -
PLOT DATE = 8/19/2024	DATE -	REVISED -

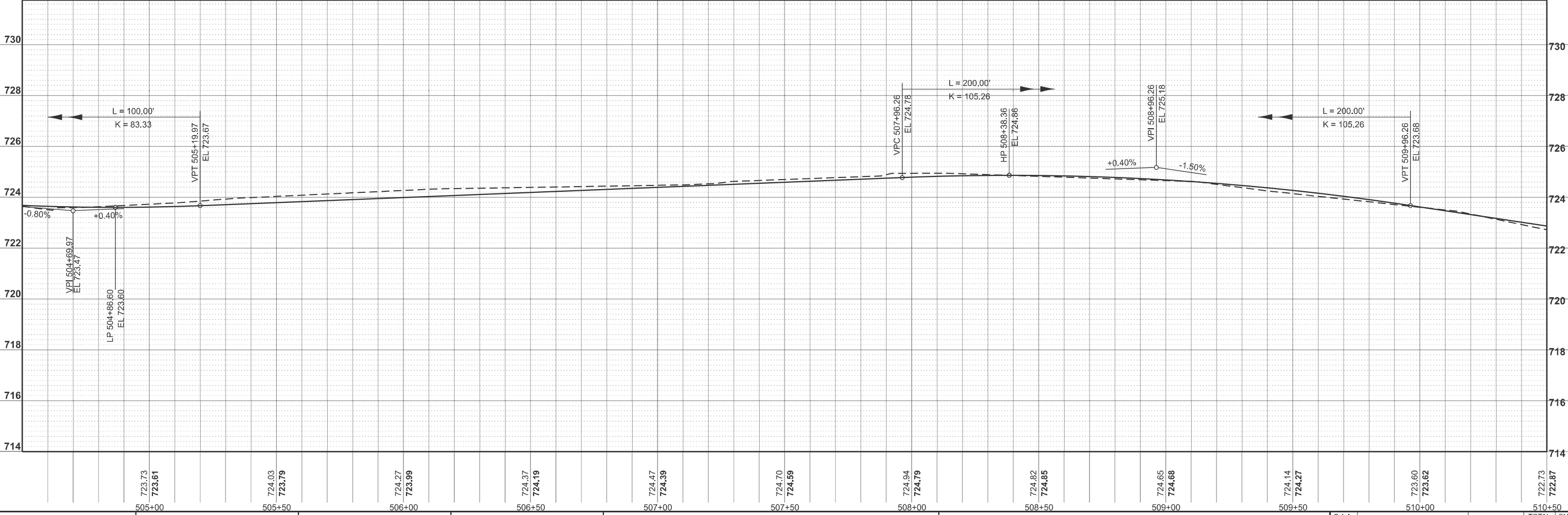
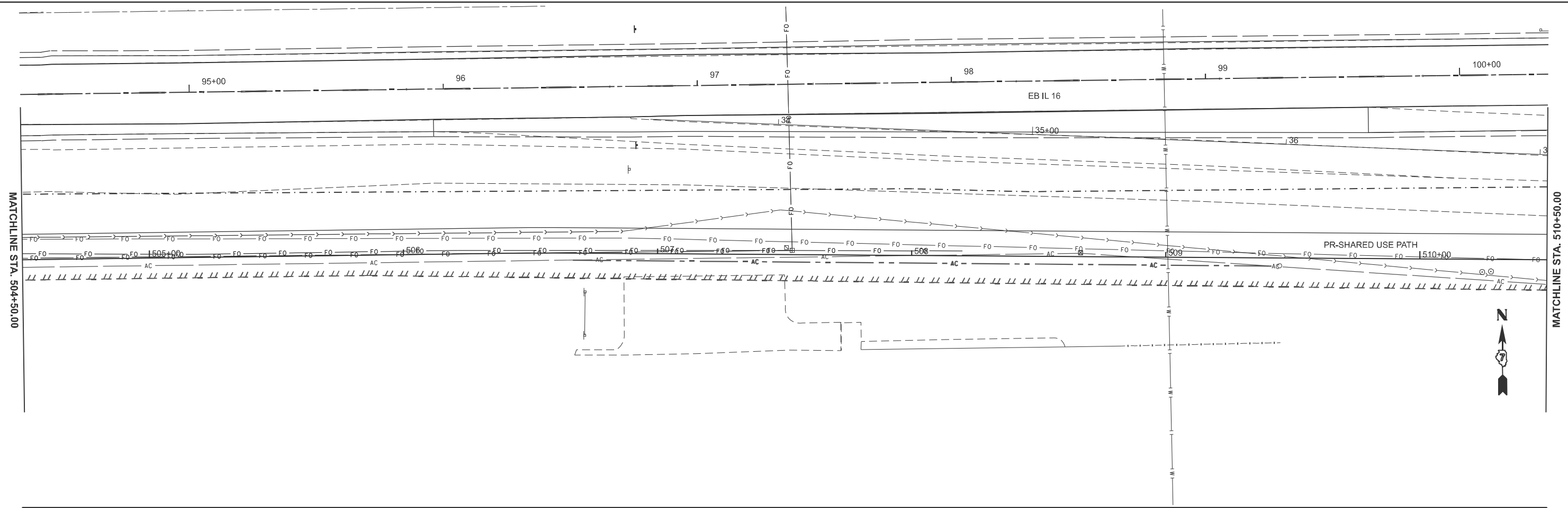
STATE OF ILLINOIS
DEPARTMENT OF TRANSPORTATION

PLAN & PROFILE
SHARED-USE PATH

SCALE: 1"=20' SHEET 1 OF 10 SHEETS STA. 500+00 TO STA. 504+50.00

F.A.I. RTE.	SECTION	COUNTY	TOTAL SHEETS	SHEET NO.
57	(15-22HB-4)BR (15-22)R	COLES	1086	156
CONTRACT NO. 74435				

ILLINOIS FED. AID PROJECT



USER NAME	= kaleb.hirtzel	DESIGNED	-	REVISED	-
DRAWN	-	REVISION	-	REVISION	-
CHECKED	-	REVISION	-	REVISION	-
DATE	-	REVISION	-	REVISION	-

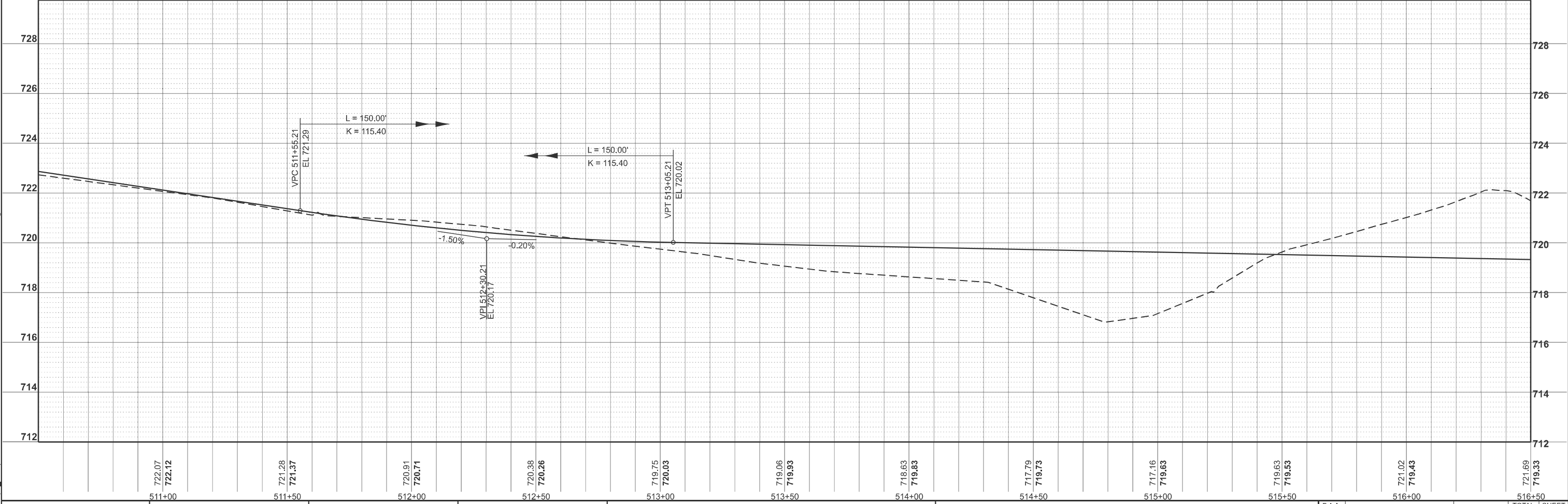

**STATE OF ILLINOIS
DEPARTMENT OF TRANSPORTATION**

**PLAN & PROFILE
SHARED-USE PATH**

SCALE: 1"=20' SHEET 2 OF 10 SHEETS STA. 504+50.00 TO STA. 510+50.00

F.A.I RTE.	SECTION	COUNTY	TOTAL SHEETS	SHEET NO.
57	(15-22HB-4)BR (15-22)R	COLES	1086	157
CONTRACT NO. 74435			ILLINOIS FED. AID PROJECT	

MODEL: PR_ElkePath - East Path Plan-1 [Sheet]
FILE NAME: c:\p\work\hw\hrtzel\hrtzel\082825\0774435-sheets-Plan&Profile-VestShare-Use Path.dgn



MODEL: PR_ElkoPath - East Path Plan2 [Sheet]
 FILE NAME: C:\p\work\hertzelt\hertzelt\0628252\074435-sheets-Plan&Profile\WestSharec+Use Path.dgn

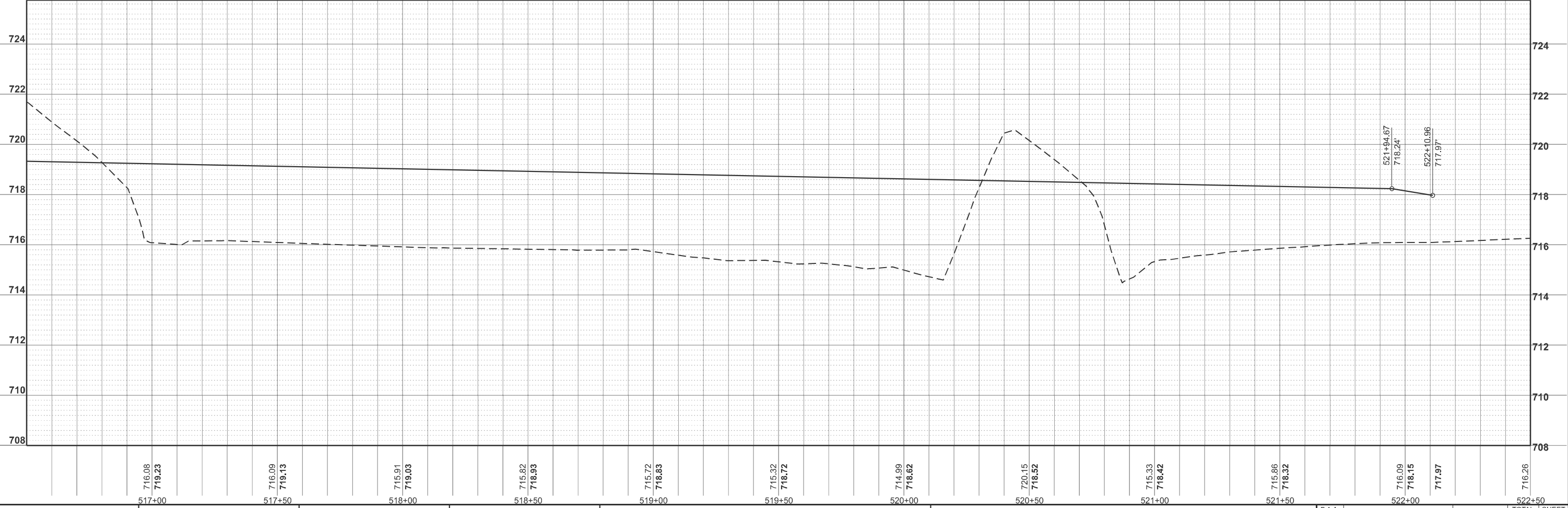
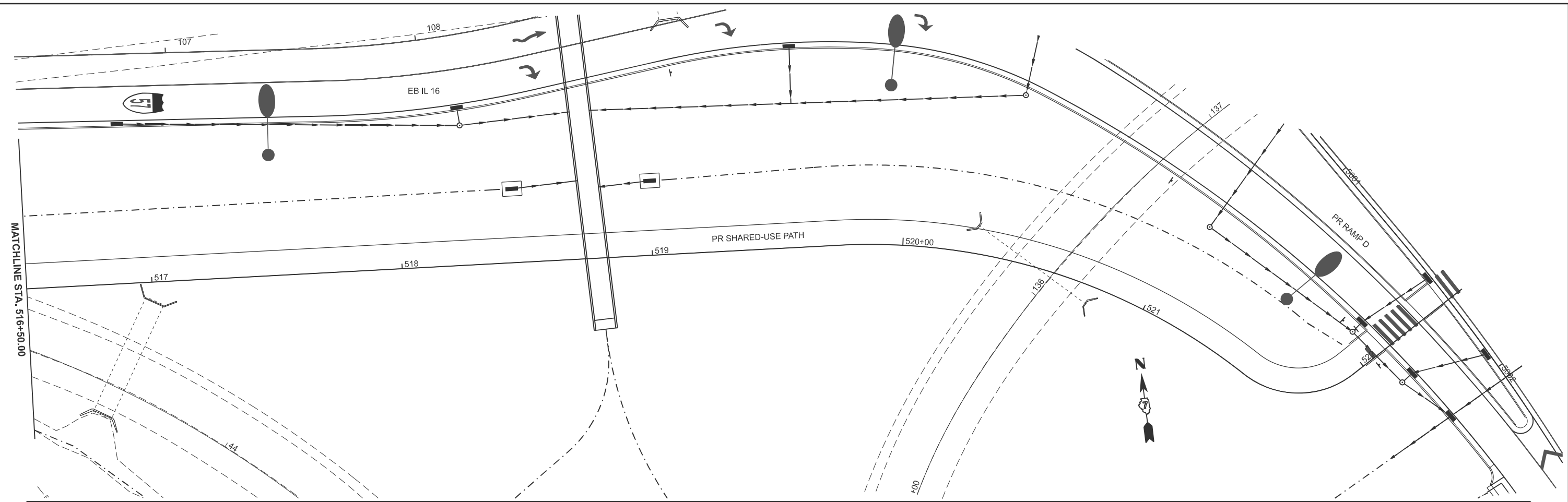
USER NAME = kaleb.hirtzel	DESIGNED -	REVISED -
DRAWN -	REVISED -	
PLOT SCALE = \$SCALE\$	CHECKED -	REVISED -
PLOT DATE = 8/19/2024	DATE -	REVISED -

STATE OF ILLINOIS
DEPARTMENT OF TRANSPORTATION

PLAN & PROFILE
SHARED-USE PATH

SCALE: 1"=20' SHEET 3 OF 10 SHEETS STA. 510+50.00 TO STA. 516+50.00

F.A.I. RTE.	SECTION	COUNTY	TOTAL SHEETS	SHEET NO.
57	(15-22HB-4)BR (15-22)R	COLES	1086	158
CONTRACT NO. 74435			ILLINOIS FED. AID PROJECT	



MODEL: PR_ElkePath - East Path Plan-3 (Sheet)
 FILE NAME: c:\p\work\hartzel\hartzel\062852\074435-sheets-Plan&Profile-VestShare-Use Path.dgn

USER NAME = kaleb.hirtzel	DESIGNED -	REVISED -
DRAWN -	REVISED -	
PLOT SCALE = \$SCALE\$	CHECKED -	REVISED -
PLOT DATE = 8/19/2024	DATE -	REVISED -

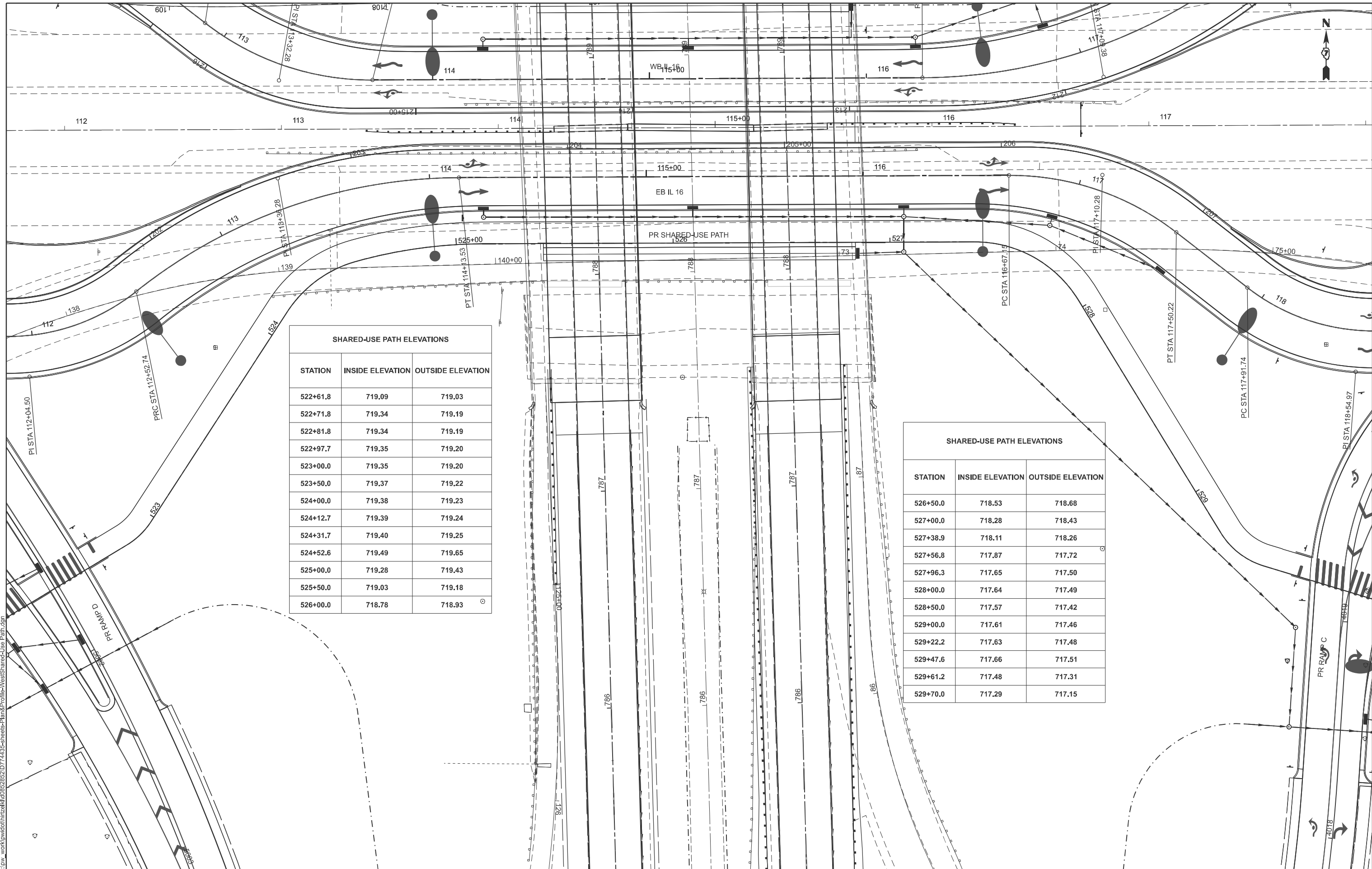
STATE OF ILLINOIS
DEPARTMENT OF TRANSPORTATION

PLAN & PROFILE
SHARED-USE PATH

SCALE: 1"=20' SHEET 4 OF 10 SHEETS STA. 516+50.00 TO STA. 522+50.00

F.A.I. RTE.	SECTION	COUNTY	TOTAL SHEETS	SHEET NO.
57	(15-22HB-4)BR (15-22)R	COLES	1086	159
CONTRACT NO. 74435				
ILLINOIS FED. AID PROJECT				

MODEL: Bike Path Middle (Sheet)
 FILE NAME: c:\pwworking\hrtz\hrtz\10852852\DWG\4435-sheets-Plan&Profile-WestSharedUse Path.dgn



SHARED-USE PATH ELEVATIONS		
STATION	INSIDE ELEVATION	OUTSIDE ELEVATION
522+61.8	719.09	719.03
522+71.8	719.34	719.19
522+81.8	719.34	719.19
522+97.7	719.35	719.20
523+00.0	719.35	719.20
523+50.0	719.37	719.22
524+00.0	719.38	719.23
524+12.7	719.39	719.24
524+31.7	719.40	719.25
524+52.6	719.49	719.65
525+00.0	719.28	719.43
525+50.0	719.03	719.18
526+00.0	718.78	718.93

SHARED-USE PATH ELEVATIONS		
STATION	INSIDE ELEVATION	OUTSIDE ELEVATION
526+50.0	718.53	718.68
527+00.0	718.28	718.43
527+38.9	718.11	718.26
527+56.8	717.87	717.72
527+96.3	717.65	717.50
528+00.0	717.64	717.49
528+50.0	717.57	717.42
529+00.0	717.61	717.46
529+22.2	717.63	717.48
529+47.6	717.66	717.51
529+61.2	717.48	717.31
529+70.0	717.29	717.15

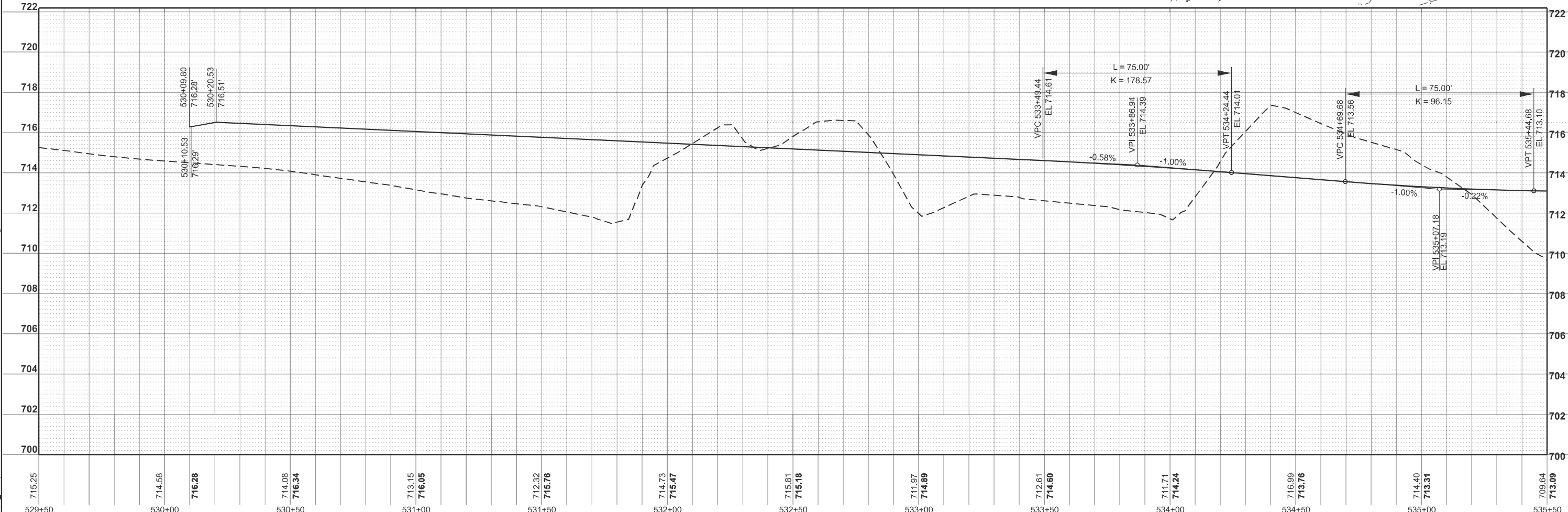
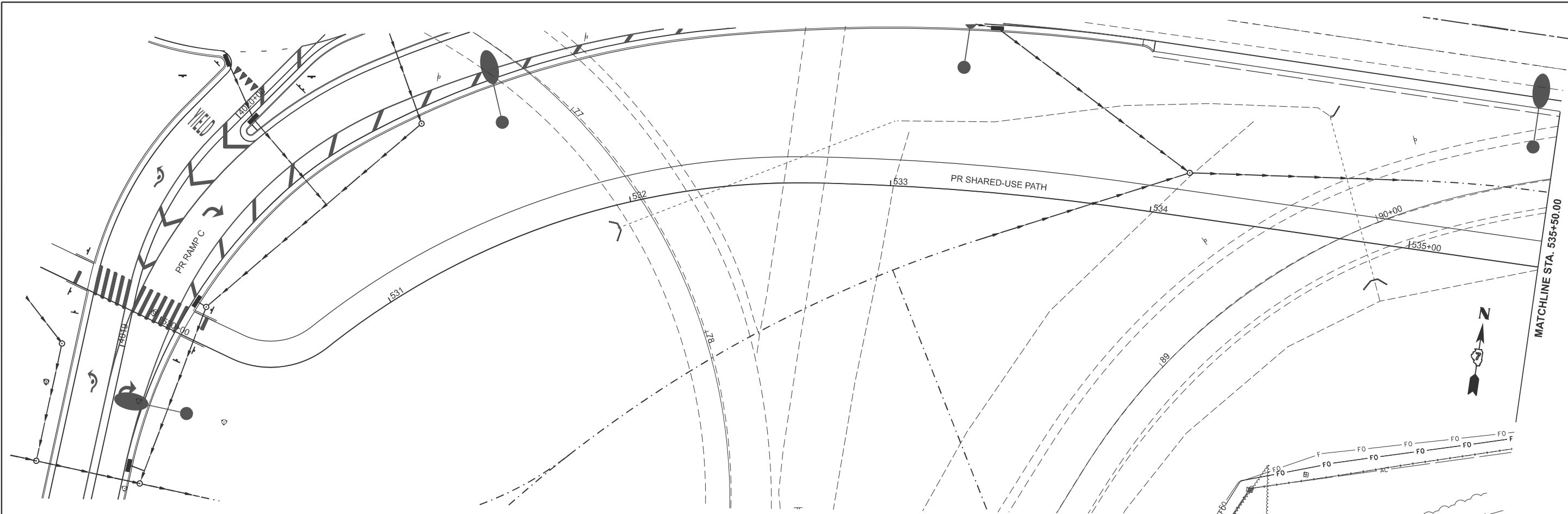
USER NAME = kaleb.hirtzel	DESIGNED -	REVISED -
PLOT SCALE = \$SCALE\$	DRAWN -	REVISED -
PLOT DATE = 8/19/2024	CHECKED -	REVISED -
	DATE -	REVISED -

**STATE OF ILLINOIS
 DEPARTMENT OF TRANSPORTATION**

**PLAN & PROFILE
 SHARED-USE PATH**

SCALE: 1"=20' SHEET 5 OF 10 SHEETS STA. 522+50 TO STA. 529+50

F.A.I. RTE.	SECTION	COUNTY	TOTAL SHEETS	SHEET NO.
57	(15-22HB-4)BR (15-22)R	COLES	1086	160
CONTRACT NO. 74435				
ILLINOIS FED. AID PROJECT				



MODEL: PR_BikePath - West Bike Path Plan (Sheet)
 FILE NAME: c:\pwworking\hartzel\10652852\074435-sheets-Plan&Profile-EastSharedUsePath.dgn

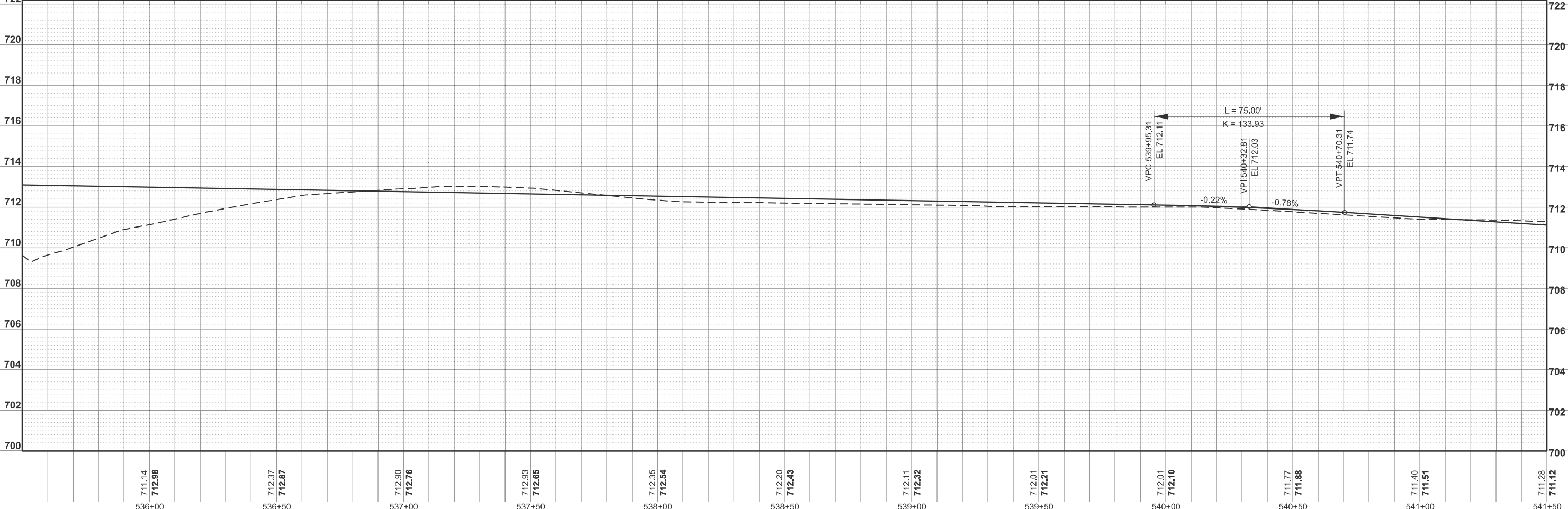
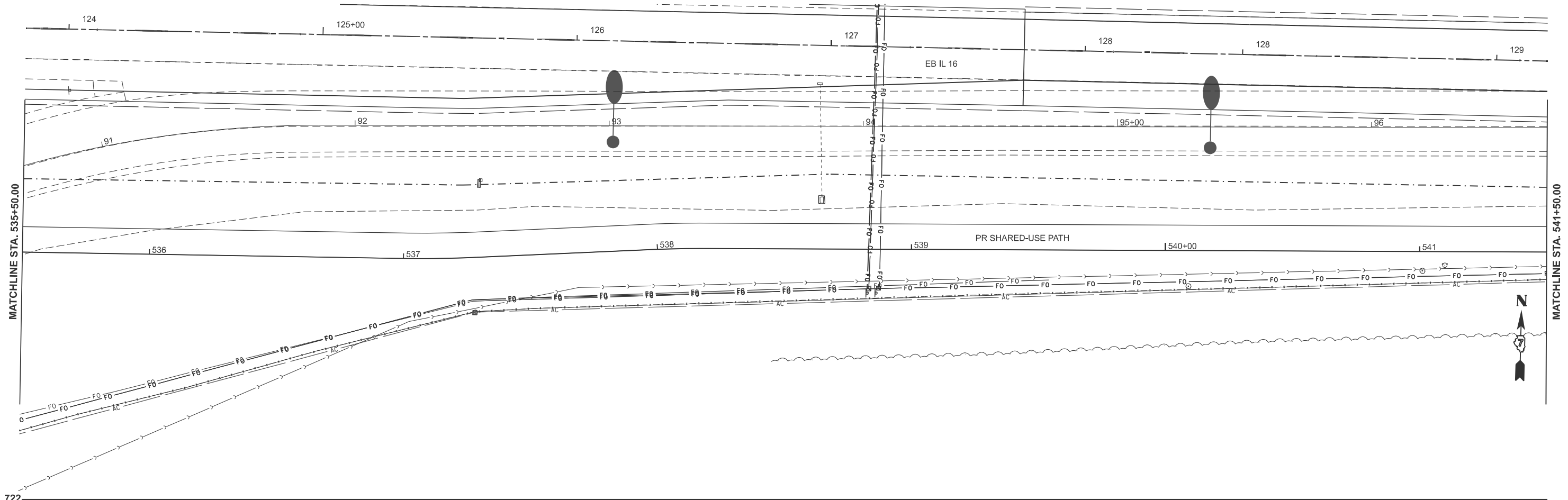
USER NAME = kaleb.hirtzel	DESIGNED -	REVISED -
DRAWN -	REVISED -	
PLOT SCALE = \$SSCALE\$	CHECKED -	REVISED -
PLOT DATE = 7/17/2024	DATE -	REVISED -

STATE OF ILLINOIS
DEPARTMENT OF TRANSPORTATION

PLAN & PROFILE
SHARED-USE PATH

SCALE: 1"=20' SHEET 6 OF 10 SHEETS STA. 529+50.00 TO STA. 535+50.00

F.A.I. RTE.	SECTION	COUNTY	TOTAL SHEETS	SHEET NO.
57	(15-22HB-4)BR (15-22)R	COLES	1086	161
CONTRACT NO. 74435				
ILLINOIS FED. AID PROJECT				



711.14 712.98	712.37 712.87	712.90 712.76	712.93 712.65	712.35 712.54	712.20 712.43	712.11 712.32	712.01 712.21	712.01 712.10	711.77 711.88	711.40 711.51	711.28 711.12
536+00	536+50	537+00	537+50	538+00	538+50	539+00	539+50	540+00	540+50	541+00	541+50

USER NAME = kaleb.hirtzel	DESIGNED -	REVISED -
DRAWN -	REVISED -	
PLOT SCALE = \$SCALE\$	CHECKED -	REVISED -
PLOT DATE = 8/19/2024	DATE -	REVISED -

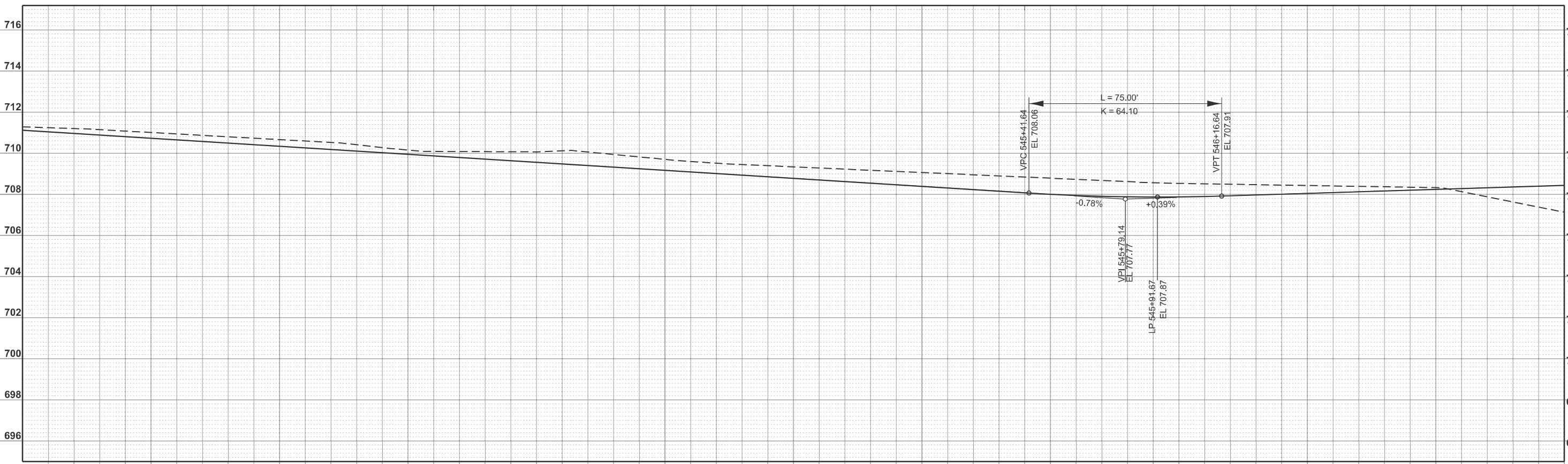

**STATE OF ILLINOIS
DEPARTMENT OF TRANSPORTATION**

**PLAN & PROFILE
SHARED-USE PATH**

SCALE: 1"=20' SHEET 7 OF 10 SHEETS STA. 535+50.00 TO STA. 541+50.00

F.A.I. RTE.	SECTION	COUNTY	TOTAL SHEETS	SHEET NO.
57	(15-22HB-4)BR (15-22)R	COLES	1086	162
CONTRACT NO. 74435				
ILLINOIS FED. AID PROJECT				

MODEL: PR_BikePath - West Bike Path Plan-1 [Sheet]
FILE NAME: c:\p\work\hirtzel\hirtzel\15-22\15-22-4\35-sheets-Plan&Profile-EastSharedUsePath.dgn



711.01 710.73	710.66 710.34	710.15 709.95	710.07 709.56	709.70 709.17	709.34 708.78	709.06 708.39	708.79 708.00	708.53 707.87	708.42 708.04	708.33 708.24	707.13 708.43
542+00	542+50	543+00	543+50	544+00	544+50	545+00	545+50	546+00	546+50	547+00	547+50

USER NAME = kaleb.hirtzel	DESIGNED -	REVISED -
	DRAWN -	REVISED -
PLOT SCALE = \$SCALE\$	CHECKED -	REVISED -
PLOT DATE = 8/19/2024	DATE -	REVISED -

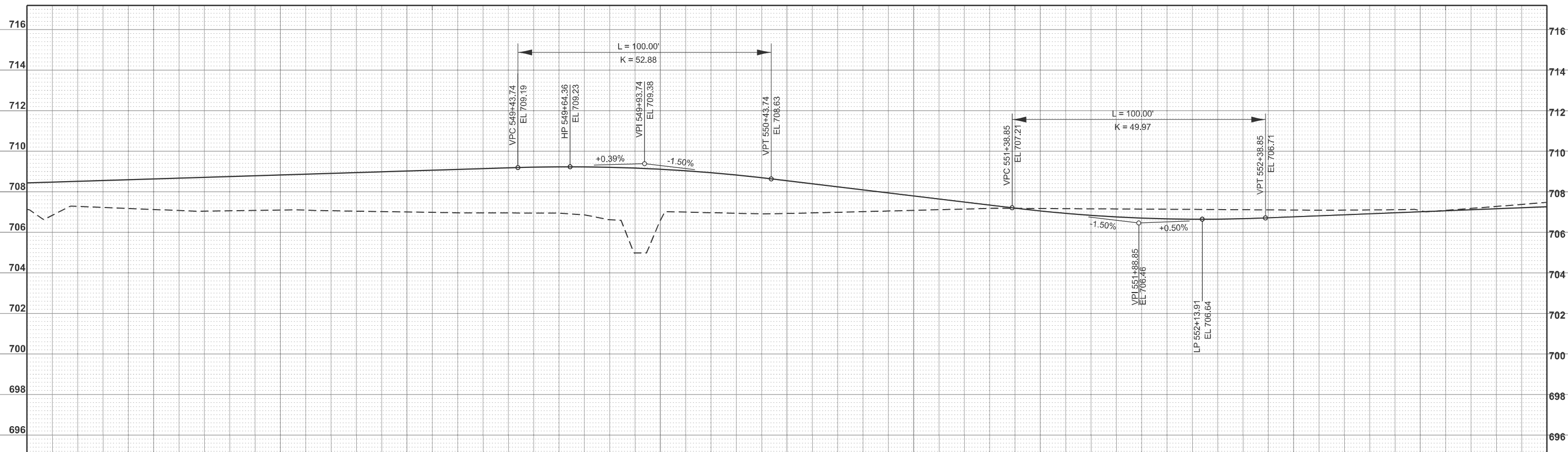
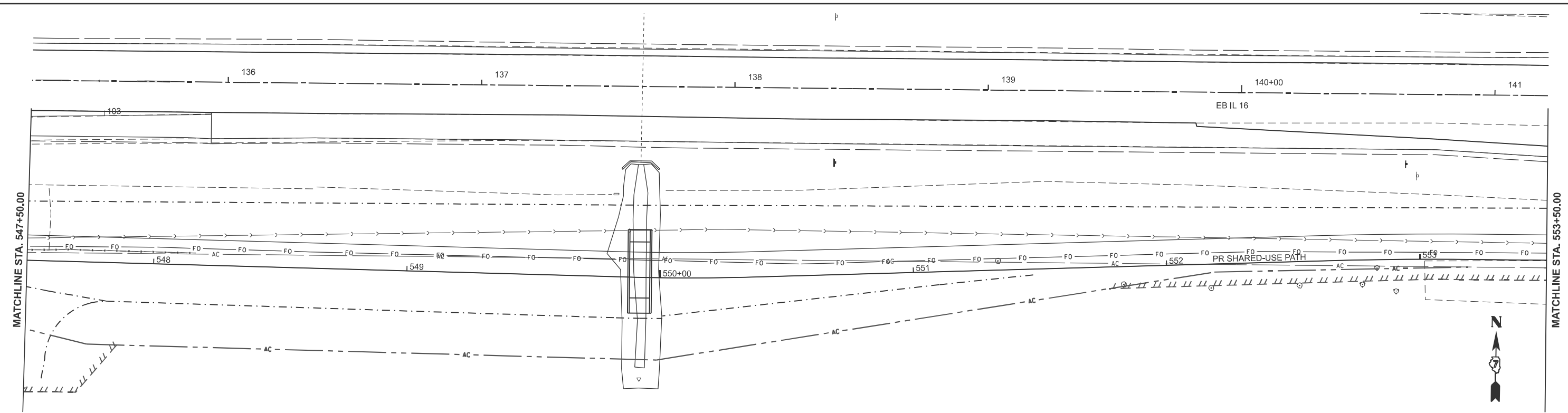
**STATE OF ILLINOIS
DEPARTMENT OF TRANSPORTATION**

**PLAN & PROFILE
SHARED-USE PATH**

SCALE: 1"=20' SHEET 8 OF 10 SHEETS STA. 541+50.00 TO STA. 547+50.00

F.A.I RTE.	SECTION	COUNTY	TOTAL SHEETS	SHEET NO.
57	(15-22HB-4)BR (15-22)R	COLES	1086	163
CONTRACT NO. 74435				
ILLINOIS FED. AID PROJECT				

MODEL: PR_BikePath - West Bike Path Plan-2 [Sheet]
FILE NAME: c:\pwworking\hrtzel\10852852\074435-sheets\Plan&Profile-EastSharedUsePath.dgn



707.13 708.63	707.10 708.82	707.00 709.02	706.95 709.21	706.59 709.11	706.93 708.54	707.08 707.79	707.17 707.05	707.11 706.66	707.09 706.76	707.07 707.01	707.48 707.26
548+00	548+50	549+00	549+50	550+00	550+50	551+00	551+50	552+00	552+50	553+00	553+50

USER NAME = kaleb.hirtzel	DESIGNED -	REVISED -
DRAWN -	REVISED -	
PLOT SCALE = \$SCALE\$	CHECKED -	REVISED -
PLOT DATE = 8/19/2024	DATE -	REVISED -

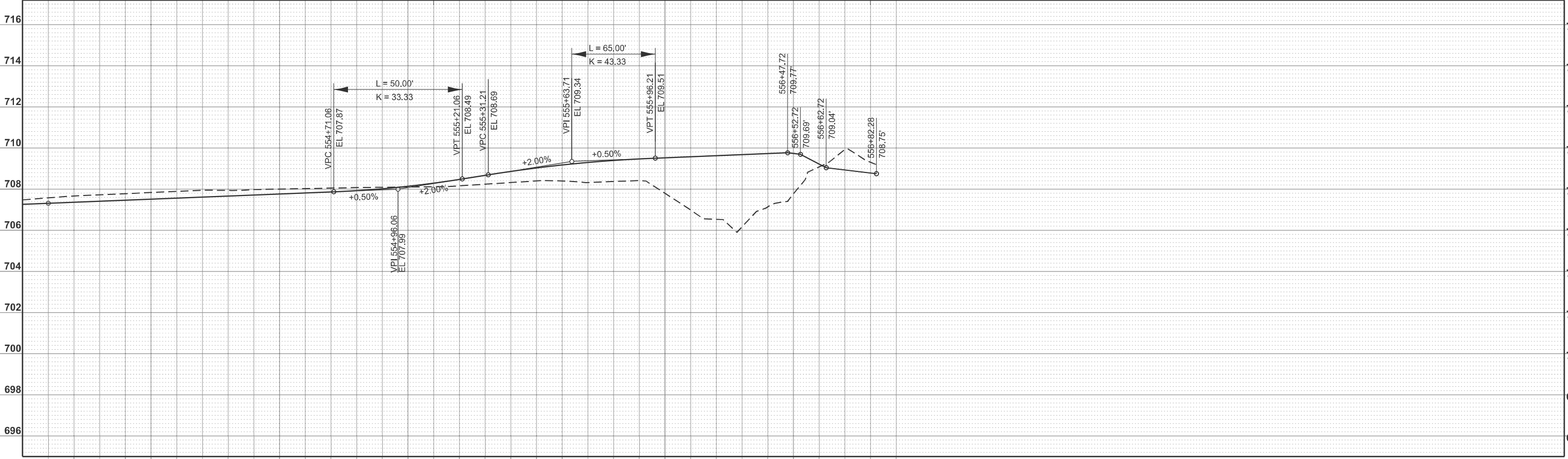
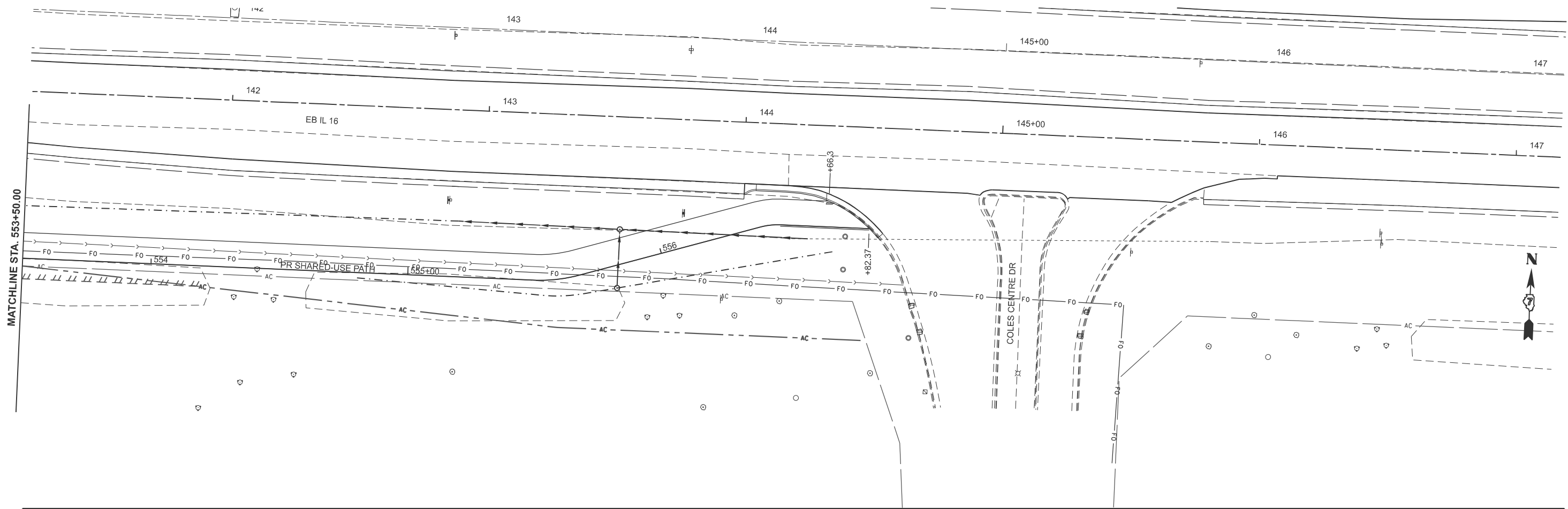
**STATE OF ILLINOIS
DEPARTMENT OF TRANSPORTATION**

**PLAN & PROFILE
SHARED-USE PATH**

SCALE: 1"=20' SHEET 9 OF 10 SHEETS STA. 547+50.00 TO STA. 553+50.00

F.A.I RTE. 57	SECTION (15-22HB-4)BR (15-22)R	COUNTY COLES	TOTAL SHEETS 1086	SHEET NO. 164
CONTRACT NO. 74435				
ILLINOIS FED. AID PROJECT				

MODEL: PR_BikePath - West Bike Path Plan-3 (Sheet)
FILE NAME: c:\p\work\hvirtzel\hvirtzel\152852\074435-sheets\Plan&Profile-EastSharedUsePath.dgn



707.83 707.51	708.00 707.76	708.10 708.14	708.40 709.03	707.79 709.53	707.77 709.73
554+00	554+50	555+00	555+50	556+00	556+50

USER NAME = kaleb.hirtzel	DESIGNED -	REVISED -
DRAWN -	REVISED -	REVISED -
PLOT SCALE = \$SCALE\$	CHECKED -	REVISED -
PLOT DATE = 8/19/2024	DATE -	REVISED -

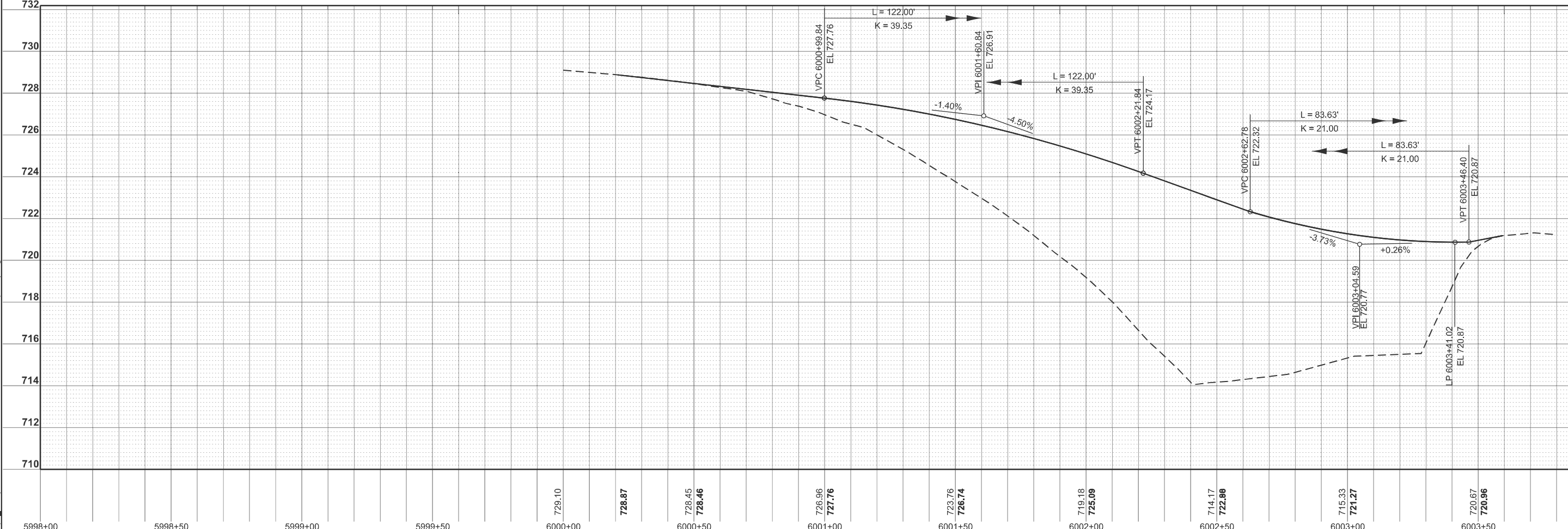
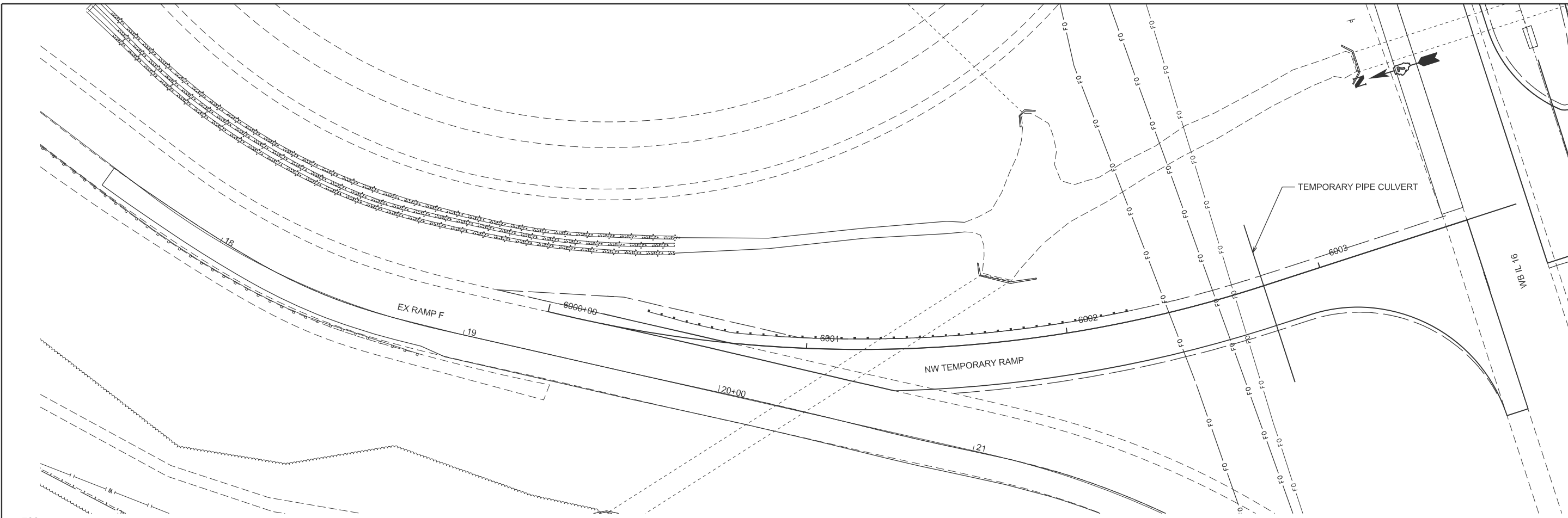
**STATE OF ILLINOIS
DEPARTMENT OF TRANSPORTATION**

**PLAN & PROFILE
SHARED-USE PATH**

SCALE: 1"=20' SHEET 10 OF 10 SHEETS STA. 553+50.00 TO STA. 556+82.37

F.A.I RTE. 57	SECTION (15-22HB-4)BR (15-22)R	COUNTY COLES	TOTAL SHEETS 1086	SHEET NO. 165
CONTRACT NO. 74435				
ILLINOIS FED. AID PROJECT				

MODEL: PR_BikePath - West Bike Path Plan-4 [Sheet]
FILE NAME: c:\p\work\wrt\hirtzel\15252\074435-sheets-Plan&Profile-EastSharedUsePath.dgn



MODEL: NW Temp Ramp - NW Temp Ramp Plan [Sheet]
 FILE NAME: c:\p\work\hrtz\hrtz\140852852\174435-sheets-Plan&Profile-TempRamps.dgn

5998+00	5998+50	5999+00	5999+50	6000+00	6000+50	6001+00	6001+50	6002+00	6002+50	6003+00	6003+50								
				729.10	728.87	728.45	728.46	726.96	727.76	723.76	726.74	719.18	725.09	714.17	722.88	715.33	721.27	720.67	720.96

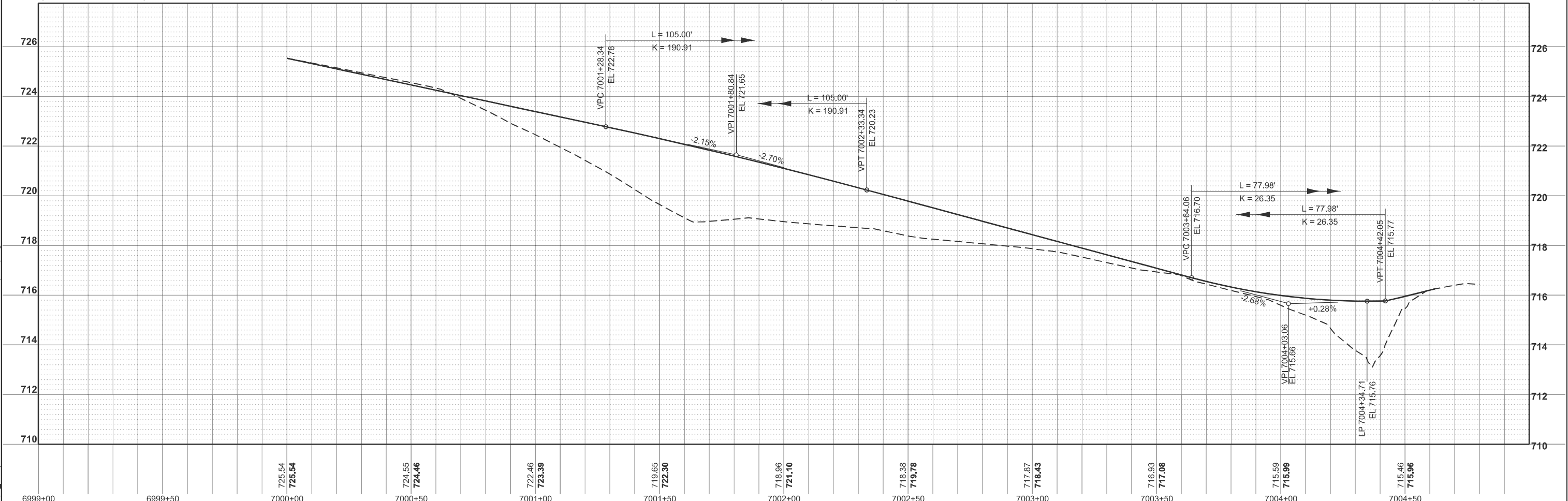
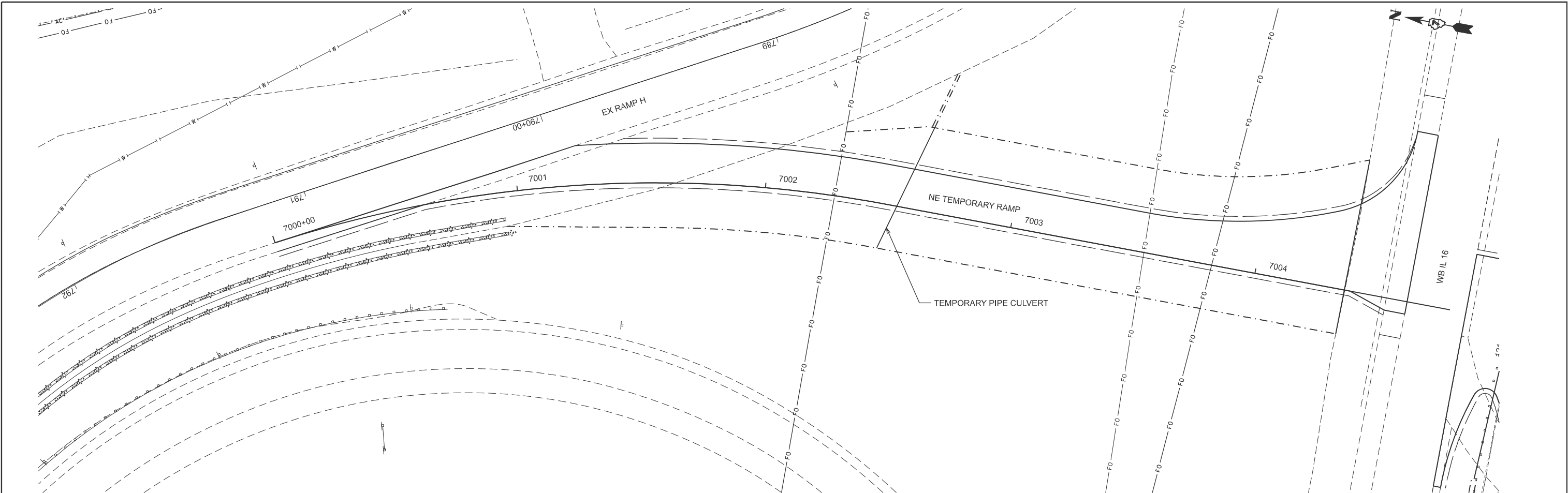
USER NAME = kaleb.hirtzel	DESIGNED -	REVISED -
DRAWN -	REVISED -	
PLOT SCALE = \$SCALE\$	CHECKED -	REVISED -
PLOT DATE = 8/19/2024	DATE -	REVISED -

STATE OF ILLINOIS
DEPARTMENT OF TRANSPORTATION

PLAN & PROFILE
NW TEMPORARY RAMP

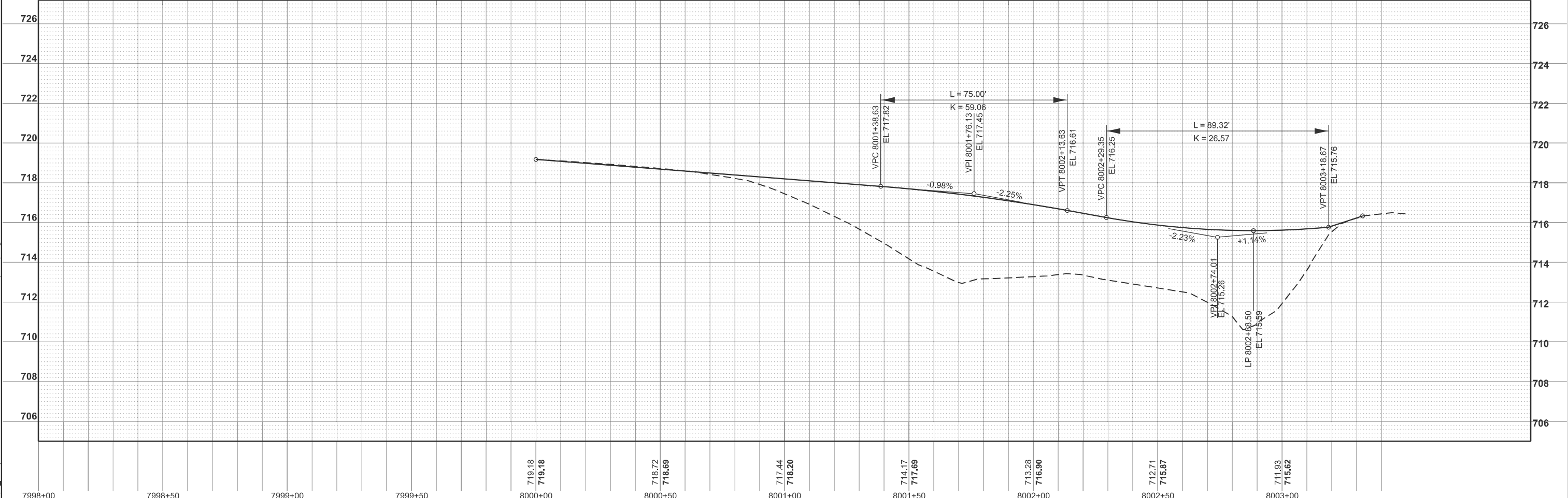

SCALE: 1"=20' SHEET 1 OF 4 SHEETS STA. 6000+00.00 TO STA. 6003+59.20

F.A.I. RTE.	SECTION	COUNTY	TOTAL SHEETS	SHEET NO.
57	(15-22HB-4)BR (15-22)R	COLES	1086	166
CONTRACT NO. 74435				
ILLINOIS FED. AID PROJECT				



MODEL: NE Temp Ramp - NE Temp Ramp Plan (Sheet)
 FILE NAME: c:\p\work\wv\hrtz\hrtz\10652852\07\4435=sheets\Plan&Profile-TempRamps.dgn

6999+00	6999+50	7000+00	7000+50	7001+00	7001+50	7002+00	7002+50	7003+00	7003+50	7004+00	7004+50										
725.54	725.54	724.55	724.46	722.46	723.39	719.65	722.30	718.96	721.10	718.38	719.78	717.87	718.43	716.93	717.08	715.59	715.99	715.46	715.96		
USER NAME = kaleb.hirtzel			DESIGNED -	REVISED -	STATE OF ILLINOIS DEPARTMENT OF TRANSPORTATION										PLAN & PROFILE NE TEMPORARY RAMP		F.A.I RTE.	SECTION	COUNTY	TOTAL SHEETS	SHEET NO.
PLOT SCALE = \$SCALE\$			CHECKED -	REVISED -											SCALE: 1"=20'	SHEET 2	OF 4	SHEETS	STA. 7000+00.00	TO STA. 7004+62.25	57
PLOT DATE = 8/19/2024			DATE -	REVISED -													CONTRACT NO. 74435			ILLINOIS	FED. AID PROJECT



MODEL: SE Temp Ramp - SE Temp Ramp Plan-1 [Sheet]
 FILE NAME: c:\pwworking\hartzel\10862852\074435-sheets-Plan&Profile-TempRamps.dgn

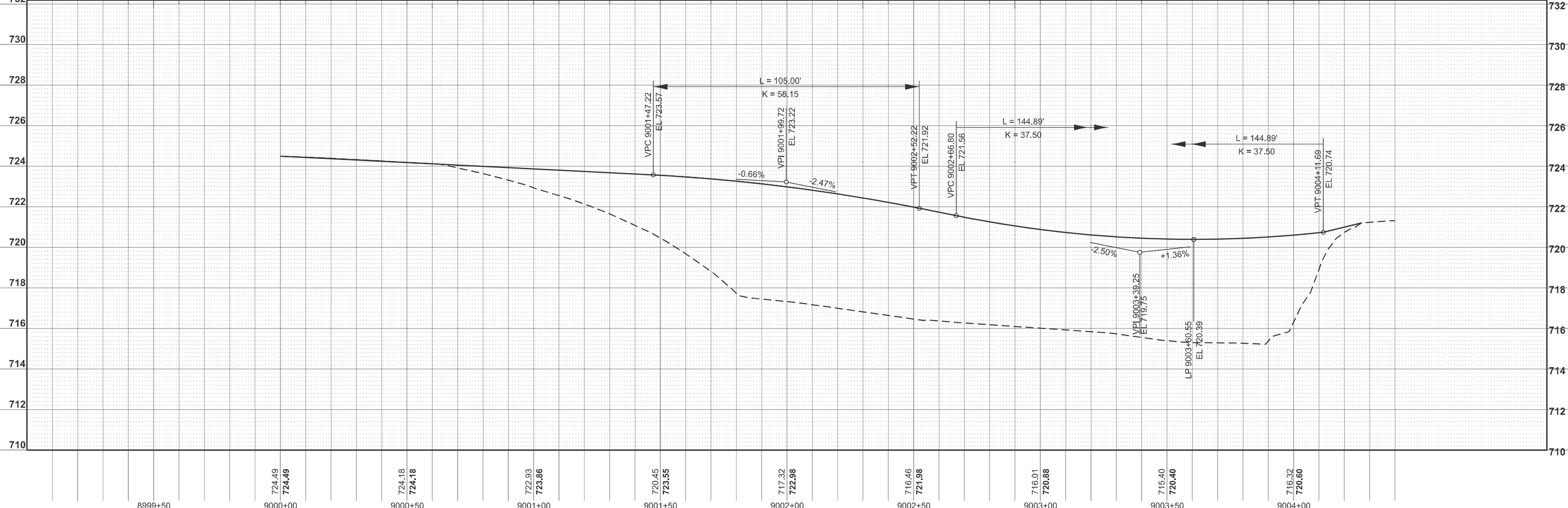
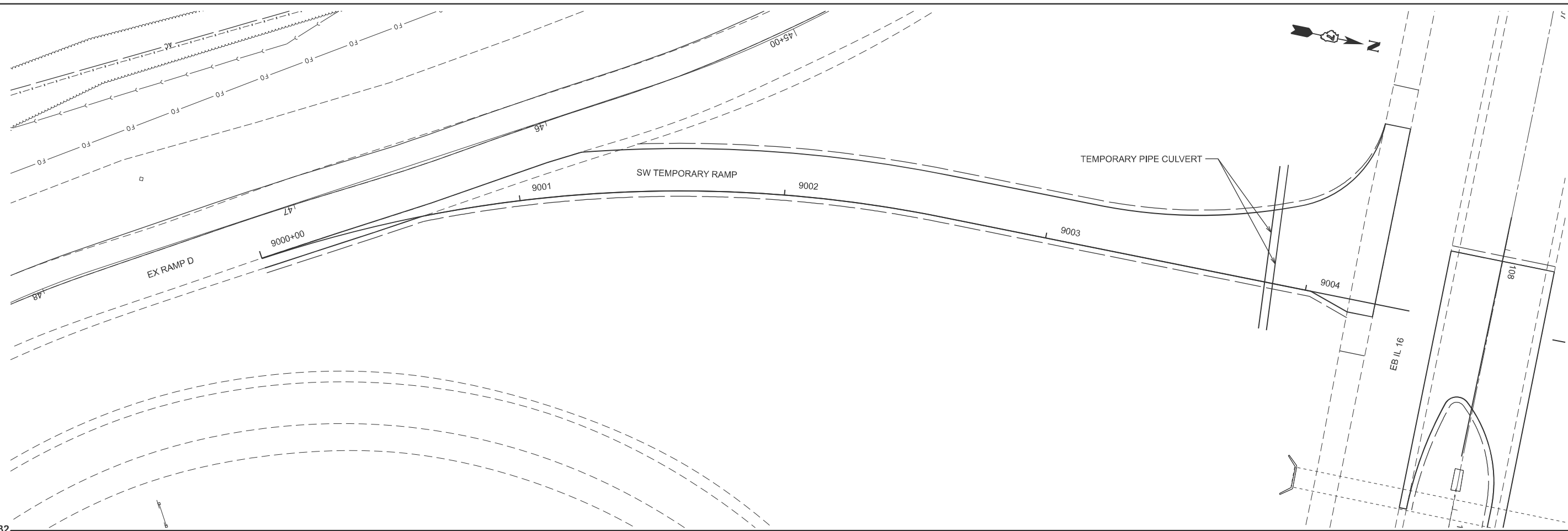
USER NAME = kaleb.hirtzel	DESIGNED -	REVISED -
	DRAWN -	REVISED -
PLOT SCALE = SSCALE\$	CHECKED -	REVISED -
PLOT DATE = 8/19/2024	DATE -	REVISED -

STATE OF ILLINOIS
DEPARTMENT OF TRANSPORTATION

PLAN & PROFILE
SE TEMPORARY RAMP

SCALE: 1"=20' SHEET 3 OF 4 SHEETS STA. 8000+00.00 TO STA. 8003+32.37

F.A.I RTE. 57	SECTION (15-22HB-4)BR (15-22)R	COUNTY COLES	TOTAL SHEETS 1086	SHEET NO. 168
CONTRACT NO. 74435				
ILLINOIS FED. AID PROJECT				



8999+50	724.49 724.49	9000+00	724.18 724.18	9000+50	722.93 723.86	9001+00	720.45 723.55	9001+50	717.32 722.98	9002+00	716.46 721.98	9002+50	716.01 720.88	9003+00	715.40 720.40	9003+50	716.32 720.60	9004+00
---------	------------------	---------	------------------	---------	------------------	---------	------------------	---------	------------------	---------	------------------	---------	------------------	---------	------------------	---------	------------------	---------

USER NAME	= kaleb.hirtzel
DESIGNED	-
DRAWN	-
PLOT SCALE	= \$SCALE\$
CHECKED	-
REVIS	-
DATE	= 8/19/2024

DESIGNED	-	REVISED	-
DRAWN	-	REVISED	-
CHECKED	-	REVISED	-
DATE	-	REVISED	-

**STATE OF ILLINOIS
DEPARTMENT OF TRANSPORTATION**

**PLAN & PROFILE
SW TEMPORARY RAMP**

SCALE: 1"=20' SHEET 4 OF 4 SHEETS STA. 9000+00.00 TO STA. 9004+26.77

F.A.I RTE.	SECTION	COUNTY	TOTAL SHEETS	SHEET NO.
57	(15-22HB-4)BR (15-22)R	COLES	1086	169
CONTRACT NO. 74435				

ILLINOIS FED. AID PROJECT

MODEL: SW Temp Ramp - SW Temp Ramp Plan (Sheet)
FILE NAME: c:\p\work\hirtzel\hirtzel\082852\074435-sheets-Plan&Profile-TempRamps.dgn

PRE-STAGE CONSTRUCTION NOTES:

PRE-STAGE A CONSTRUCTION INCLUDES THE REMOVAL & REPLACEMENT OF HMA SHOULDERS IN VARIOUS LOCATIONS ALONG I-57, IL 16 & THE EXISTING RAMPS, SHOULDER RUMBLE STRIPS IN THE EX NB I-57 OUTSIDE HMA SHOULDER FOR STAGE 1 TRAFFIC, I-57 & IL 16 CROSS-OVER PAVEMENTS, TEMPORARY RAMP PAVEMENTS, LT TURN LANE AND MEDIAN PAVEMENT FOR TEMPORARY INTERSECTIONS WITH THE TEMPORARY RAMPS, DRAINAGE STRUCTURE EXTENSIONS, DRAINAGE STRUCTURE REMOVAL AND REPLACEMENTS AND PR STRUCTURE 015-2026 AT THE LINCOLN PRAIRIE GRASS TRAIL.

PRE-STAGE B CONSTRUCTION INCLUDES BRIDGE REPAIRS TO THE PASSING LANE SIDE OF NB I-57 STRUCTURE 015-0078, TEMPORARY GUARDRAIL ATTACHED TO THE NORTHEAST PARAPET WALLS OF THE NB I-57 STRUCTURES OVER IL 16 AND IL 316 AND GRADING FOR THE TEMPORARY TYPE 1 TRAFFIC BARRIER TERMINALS.

PRE-STAGE C CONSTRUCTION INCLUDES BRIDGE REPAIRS TO THE DRIVING LANE SIDE OF THE NB I-57 STRUCTURE 015-0078.

THE REMOVAL & REPLACEMENT OF THE PIPE CULVERT AT IL 16 STA. 92+32.5 DURING PRE-STAGE A SHALL BE STAGED UTILIZING LANE CLOSURES ON EB & WB IL 16. NO OPEN TRENCHES SHALL REMAIN OVERNIGHT. PRIOR TO OPENING A LANE TO TRAFFIC THE CLASS D PATCHES, TYPE IV, 12" SHALL BE CONSTRUCTED.

THE NE & SE TEMPORARY RAMPS AND THE EAST IL 16 LT TURN LANE & MEDIAN SHALL BE COMPLETED PRIOR TO STARTING WORK ON PRE-STAGE B & C. IN ADDITION THE TEMPORARY SIGNALS, PAVEMENT STRIPING AND SIGNAGE SHALL BE INSTALLED FOR THE TEMPORARY INTERSECTION WITH IL 16 AND THE NE & SE TEMPORARY RAMPS.

DURING PRE-STAGE B AND PRE-STAGE C, THE NB I-57 EXIT RAMP TO WB IL 16 (EX RAMP G) AND THE EB IL 16 EXIT RAMP TO NB I-57 (EX RAMP A) SHALL BE CLOSED USING TRAFFIC CONTROL AND PROTECTION STANDARD 701451. TRAFFIC FOR THESE RAMPS SHALL BE DETOURED TO THE NE & SE TEMPORARY RAMPS AND THE EAST TEMPORARY INTERSECTION.

IF STAGE 1 CONSTRUCTION WILL NOT BEGIN WITHIN 7 DAYS OF THE COMPLETION OF PRE-STAGE C, THE TEMPORARY SIGNALS FOR THE EAST TEMPORARY INTERSECTION SHALL BE TURNED OFF, THE TEMPORARY STRIPING FOR THE EAST INTERSECTION SHALL BE REMOVED AND THE NE & SE TEMPORARY RAMPS SHALL BE CLOSED USING TRAFFIC CONTROL AND PROTECTION STANDARD 701451.

AFTER COMPLETION OF THE NW & SW TEMPORARY RAMPS, THEY SHALL BE CLOSED USING TRAFFIC CONTROL AND PROTECTION STANDARD 701451.

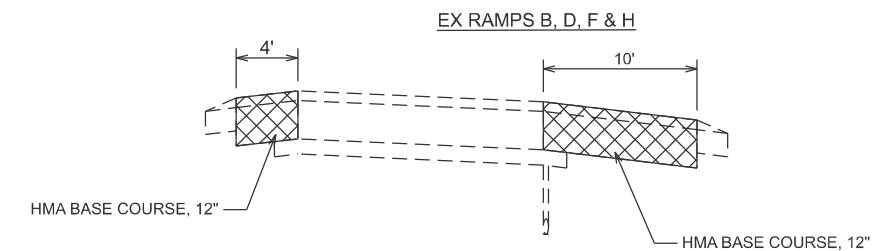
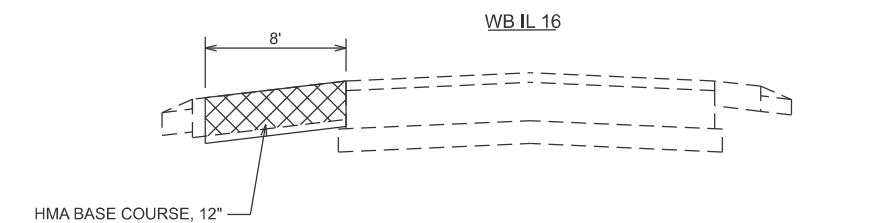
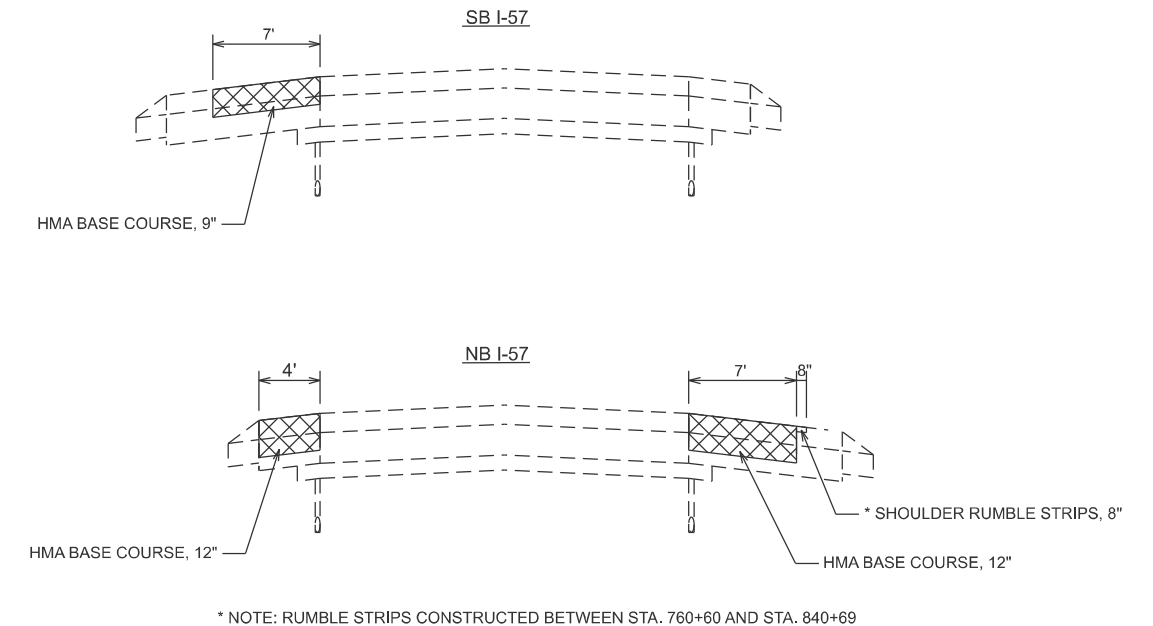
PRIOR TO STARTING STAGE 1 CONSTRUCTION, THE EAST AND WEST TEMPORARY INTERSECTIONS SHALL HAVE TEMPORARY PAVEMENT MARKINGS AND TEMPORARY SIGNALS INSTALLED. THE TEMPORARY SIGNAGE FOR THE TEMPORARY INTERSECTIONS AND RAMPS SHALL ALSO BE INSTALLED PRIOR TO STARTING STAGE 1 CONSTRUCTION. THE TEMPORARY SIGNS SHALL BE COVERED WHEN NOT IN USE.

PRE-STAGE TRAFFIC CONTROL & PROTECTION STANDARDS:

701101, 701106, 701400, 701402, 701406, 701411, 701421, 701422, 701426, 701428, 701451, 701456, 701801

HMA SHOULDER REMOVAL & REPLACEMENT TYPICALS

(SEE SCHEDULES FOR STATION LOCATIONS)



PAVED SHOULDER REMOVAL

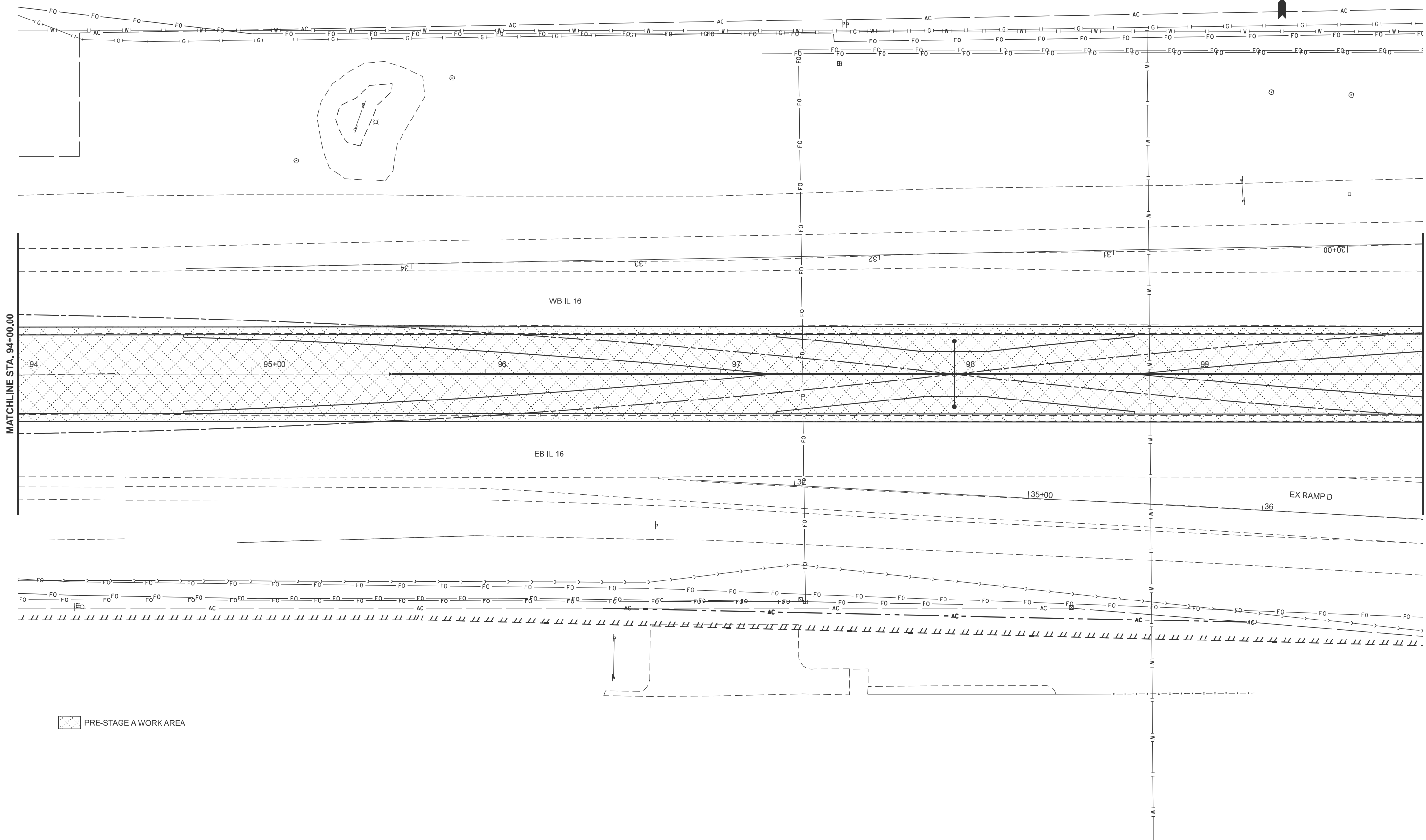
STATE OF ILLINOIS
 DEPARTMENT OF TRANSPORTATION

STAGING PLANS
 PRE-STAGE NOTES & DETAILS

SCALE: SHEET 1 OF 30 SHEETS STA. TO STA.

F.A.I RTE.	SECTION	COUNTY	TOTAL SHEETS	SHEET NO.
57	(15-22HB-4)BR (15-22)R	COLES	1086	170
CONTRACT NO. 74435				
ILLINOIS FED. AID PROJECT				

MODEL: PRE-STAGE NOTES (Sheet)
 FILE NAME: c:\p\work\wrt\hrt\hrt\0852852\0774435-sheets-StageA.dgn



MODEL: Ex_IL_16-W_IL_17 (Sheet)
 FILE NAME: c:\p\work\wrt\hrtz\hrtz\0852852\074435-sheets-Stage\PreStageA.dgn

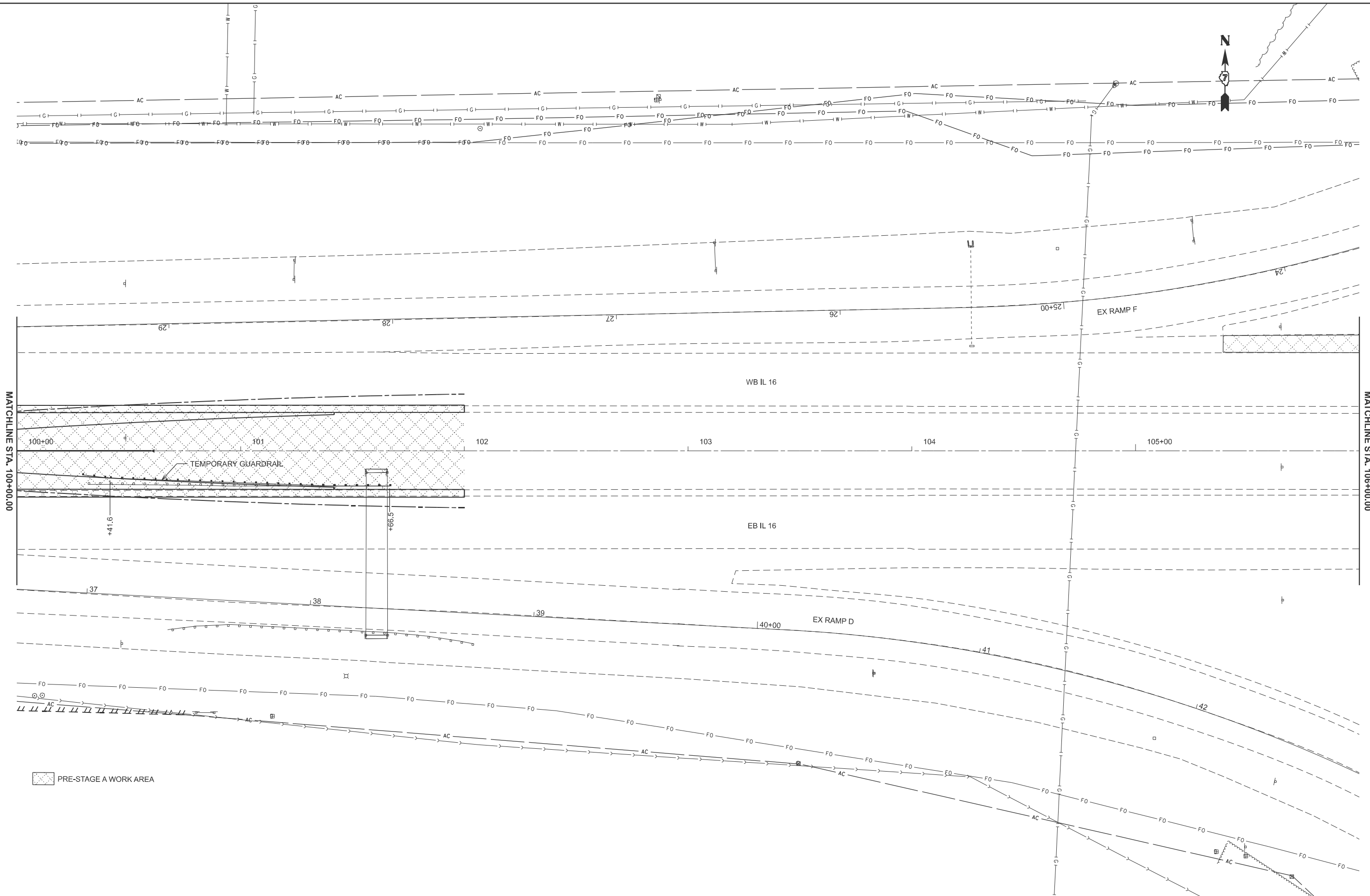
USER NAME = kaleb.hirtzel	DESIGNED -	REVISED -
	DRAWN -	REVISED -
PLOT SCALE = \$SCALE\$	CHECKED -	REVISED -
PLOT DATE = 8/19/2024	DATE -	REVISED -

STATE OF ILLINOIS
DEPARTMENT OF TRANSPORTATION

STAGING PLANS
PRE-STAGE A WORK AREA

SCALE: 1"=20' SHEET 3 OF 30 SHEETS STA. 94+00.00 TO STA. 100+00.00

F.A.I RTE.	SECTION	COUNTY	TOTAL SHEETS	SHEET NO.
57	(15-22HB-4)BR (15-22)R	COLES	1086	172
CONTRACT NO. 74435				
ILLINOIS FED. AID PROJECT				



MODEL: Ex_IL_IL_16-W_IL_18 (Sheet)
 FILE NAME: c:\p\work\work\hrtz\hrtz\kld0852852\0774435-sheets-Stageing-PreStageA.dgn

PRE-STAGE A WORK AREA

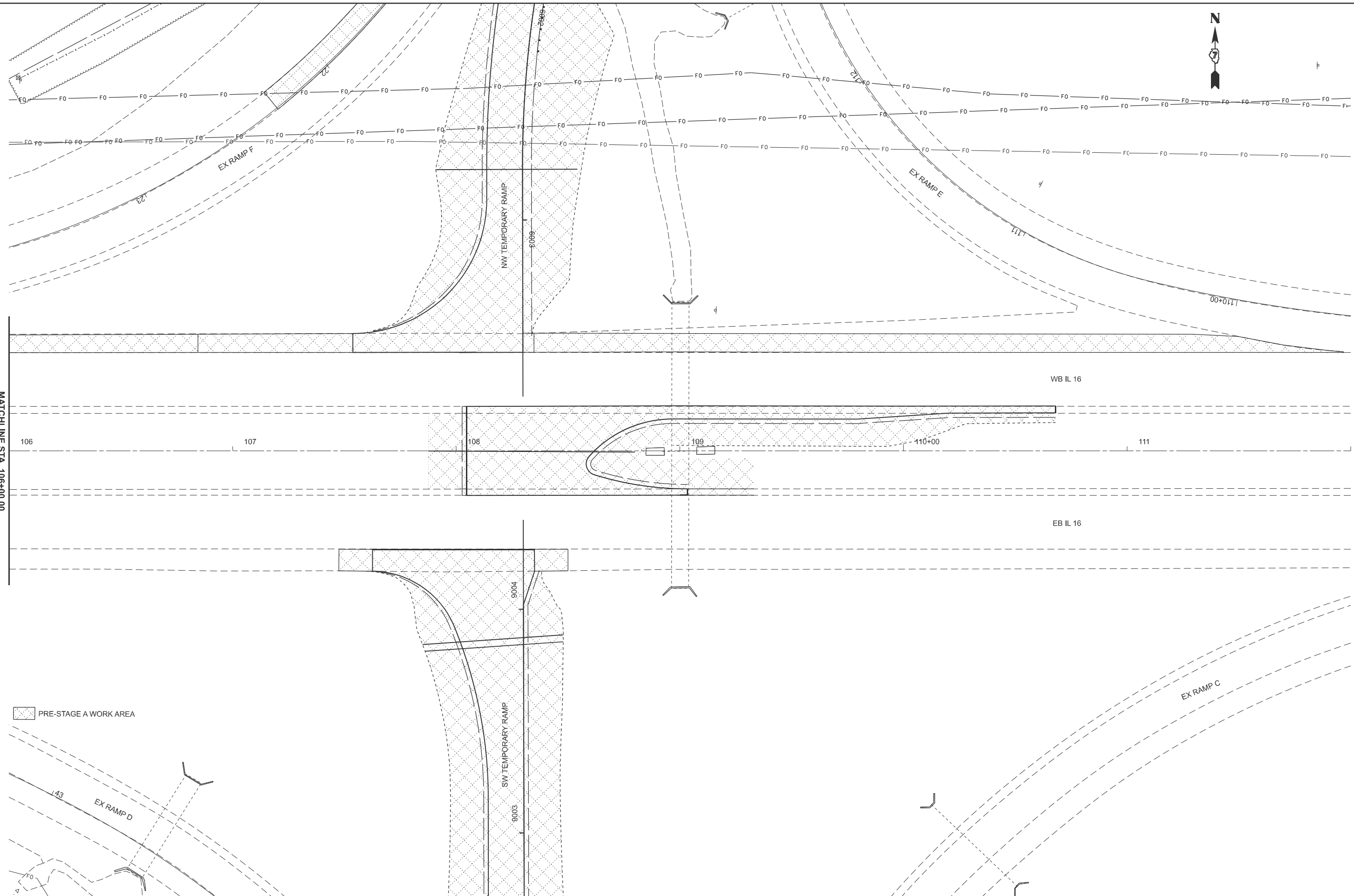
USER NAME = kaleb.hirtzel	DESIGNED -	REVISED -
DRAWN -	REVISIONS -	
PLOT SCALE = \$SSCALE\$	CHECKED -	REVISED -
PLOT DATE = 8/19/2024	DATE -	REVISED -

**STATE OF ILLINOIS
 DEPARTMENT OF TRANSPORTATION**

**STAGING PLANS
 PRE-STAGE A WORK AREA**

SCALE: 1"=20' SHEET 4 OF 30 SHEETS STA. 100+00.00 TO STA. 106+00.00

F.A.I RTE. 57	SECTION (15-22HB-4)BR (15-22)R	COUNTY COLES	TOTAL SHEETS 1086	SHEET NO. 173
CONTRACT NO. 74435				
ILLINOIS FED. AID PROJECT				



MODEL: Ex IL 16 - W IL 19 (Sheet)
FILE NAME: c:\p\work\wrt\hrtz\hrtz\10652852\0774435-sheets-Staging-PreStageA.dgn

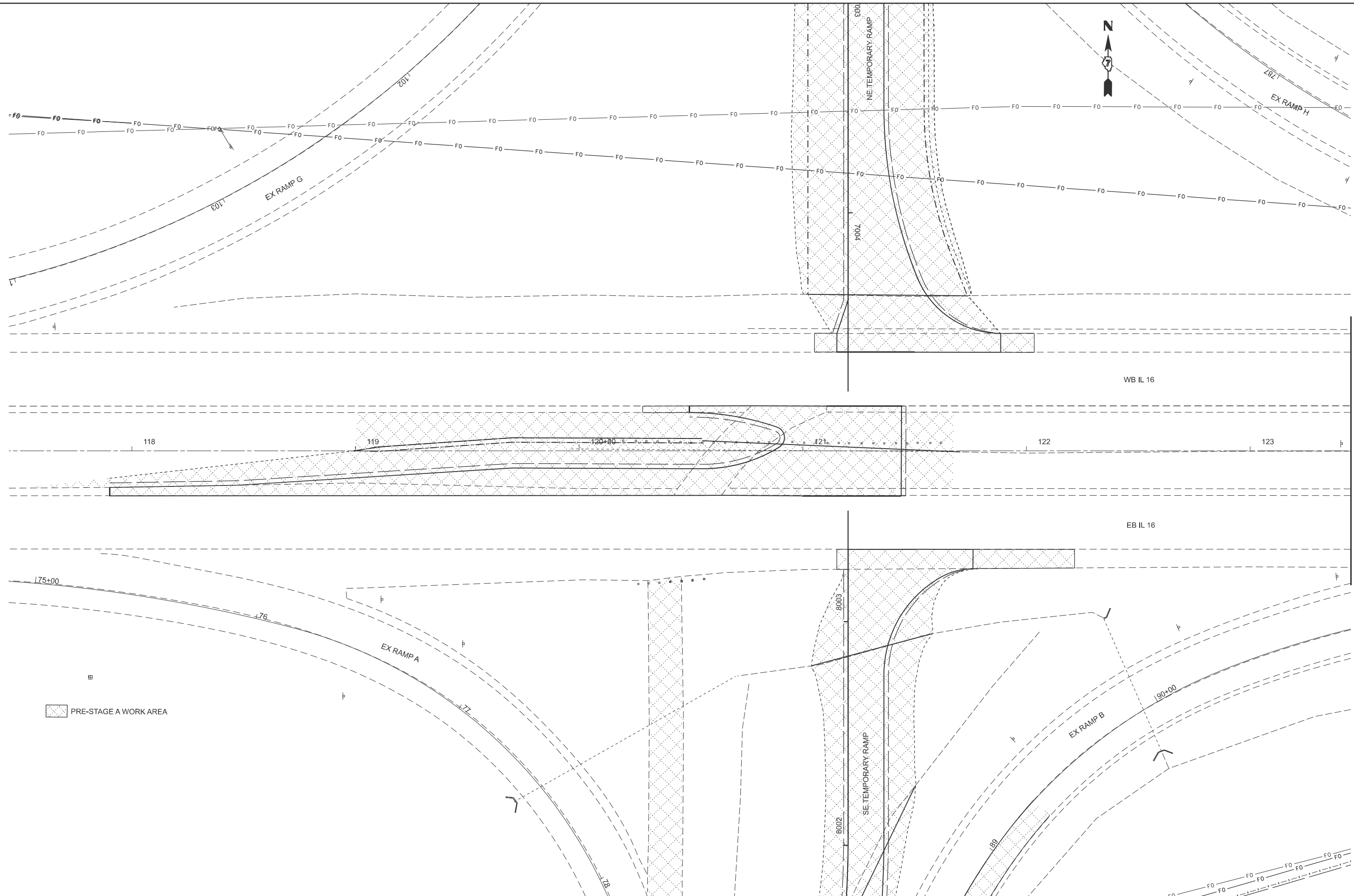
USER NAME = kaleb.hirtzel	DESIGNED -	REVISED -
DRAWN -	REVISED -	
PLOT SCALE = \$SCALE\$	CHECKED -	REVISED -
PLOT DATE = 8/19/2024	DATE -	REVISED -

**STATE OF ILLINOIS
DEPARTMENT OF TRANSPORTATION**

**STAGING PLANS
PRE-STAGE A WORK AREA**

SCALE: 1"=20' SHEET 5 OF 30 SHEETS STA. 106+00.00 TO STA. 112+00.00

F.A.I RTE.	SECTION	COUNTY	TOTAL SHEETS	SHEET NO.
57	(15-22HB-4)BR (15-22)R	COLES	1086	174
CONTRACT NO. 74435				
ILLINOIS FED. AID PROJECT				



PRE-STAGE A WORK AREA

MODEL: Ex_IL_16_EIL_16 (Sheet)
FILE NAME: c:\p\work\hrtz\hrtz\kld0852852\074435-sheets\Staging-PreStaggaA.dgn

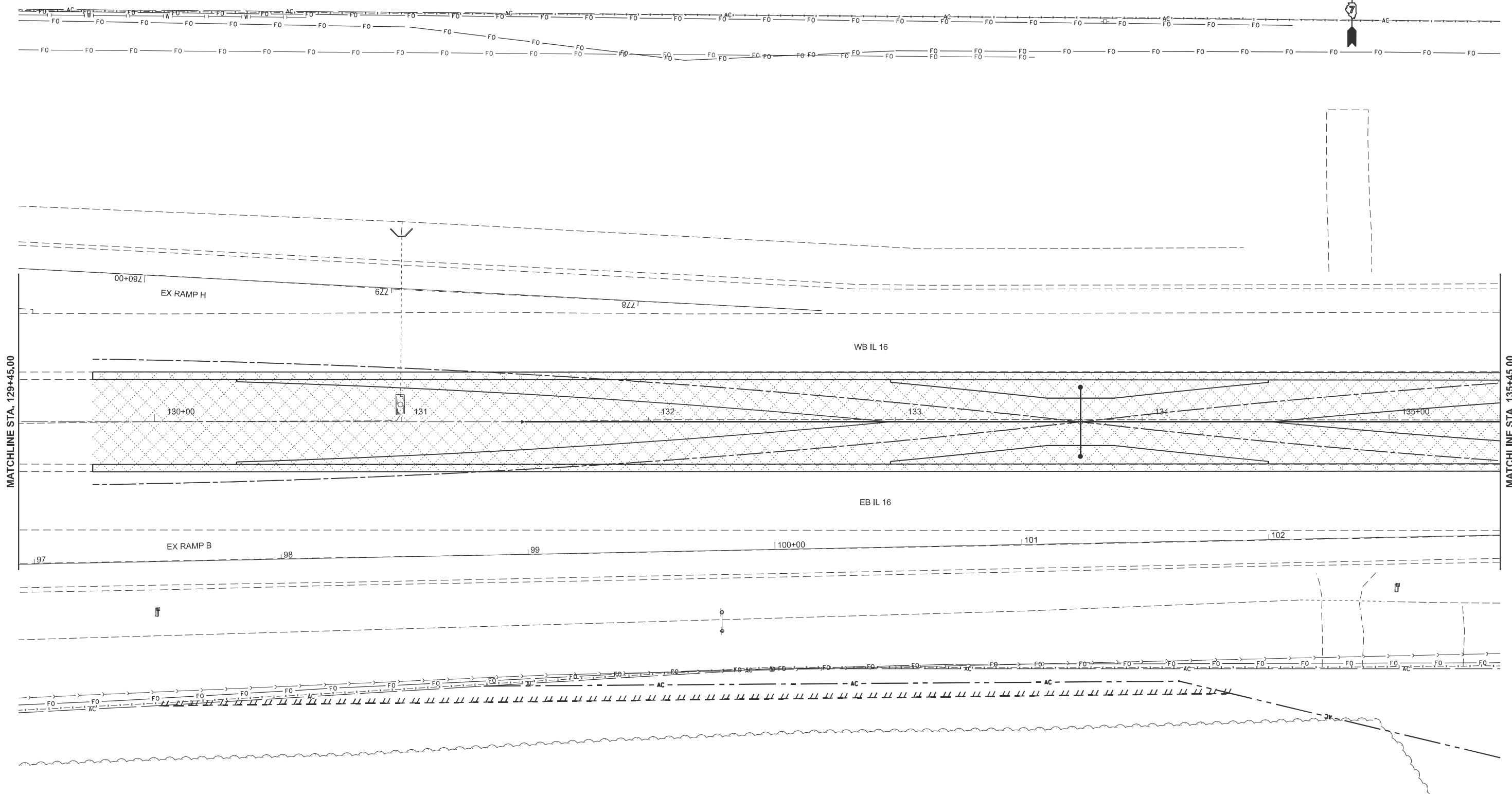
USER NAME = kaleb.hirtzel	DESIGNED -	REVISED -
	DRAWN -	REVISED -
PLOT SCALE = \$SCALE\$	CHECKED -	REVISED -
PLOT DATE = 8/19/2024	DATE -	REVISED -

STATE OF ILLINOIS
DEPARTMENT OF TRANSPORTATION

STAGING PLANS
PRE-STAGE A WORK AREA

SCALE: 1"=20' SHEET 6 OF 30 SHEETS STA. 117+45.00 TO STA. 123+45.00

F.A.I. RTE.	SECTION	COUNTY	TOTAL SHEETS	SHEET NO.
57	(15-22HB-4)BR (15-22)R	COLES	1086	175
CONTRACT NO. 74435				
ILLINOIS FED. AID PROJECT				



PRE-STAGE A WORK AREA

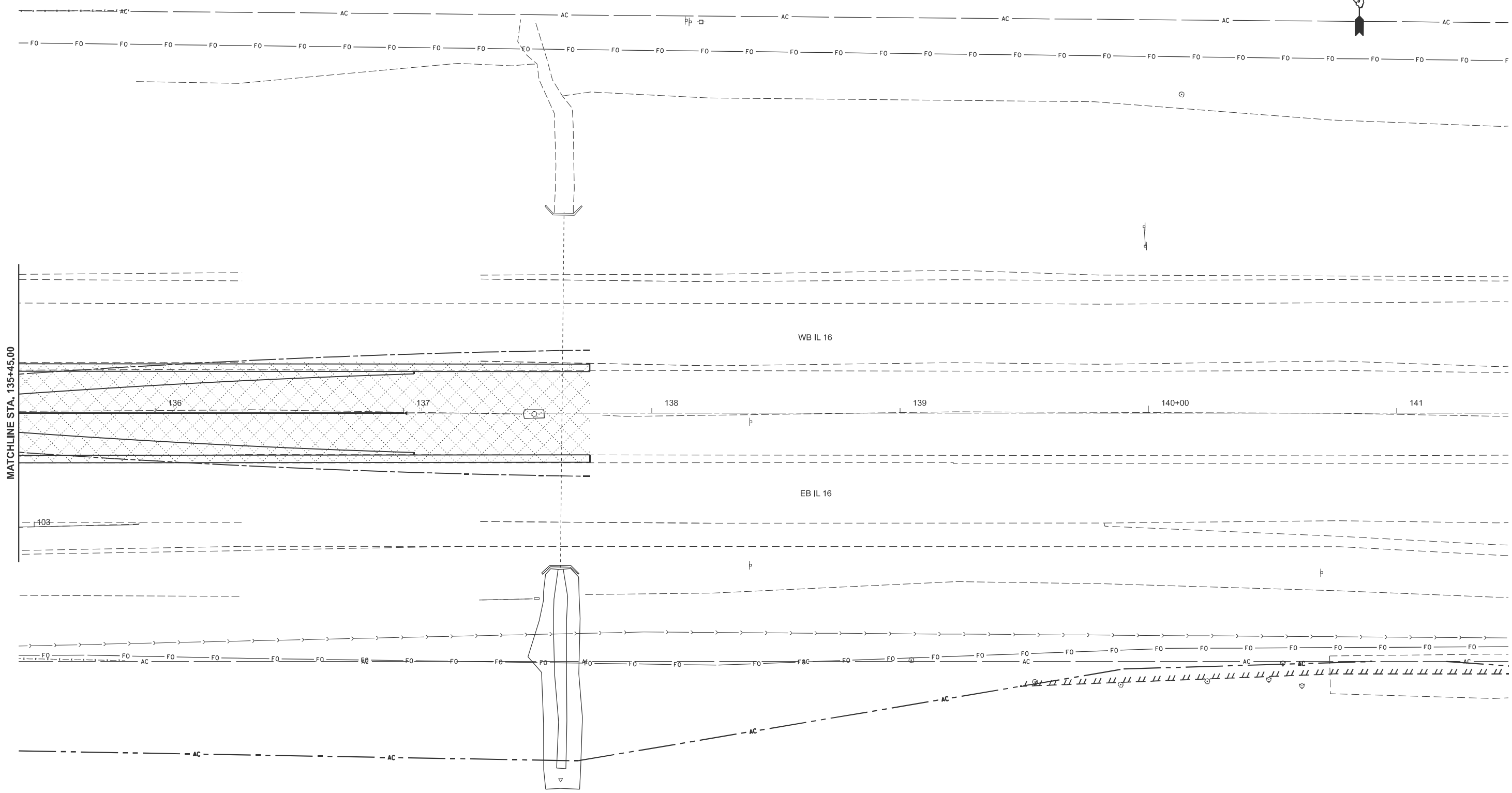
MODEL: Ex_IL_16-E_IL_18 (Sheet)
 FILE NAME: c:\p\work\hartzel\hartzel\082852\0774435-sheets-Staging-PreStageA.dgn

USER NAME = kaleb.hirtzel	DESIGNED -	REVISED -
PLOT SCALE = \$SCALE\$	DRAWN -	REVISED -
PLOT DATE = 8/19/2024	CHECKED -	REVISED -
	DATE -	REVISED -

**STATE OF ILLINOIS
DEPARTMENT OF TRANSPORTATION**

STAGING PLANS PRE-STAGE A WORK AREA			
SCALE: 1"=20'	SHEET 8	OF 30 SHEETS	STA. 129+45.00 TO STA. 135+45.00

F.A.I RTE.	SECTION	COUNTY	TOTAL SHEETS	SHEET NO.
57	(15-22HB-4)BR (15-22)R	COLES	1086	177
CONTRACT NO. 74435				
ILLINOIS FED. AID PROJECT				



MATCHLINE STA. 135+45.00

PRE-STAGE A WORK AREA

MODEL: Ex_IL_16_E IL 19 (Sheet)
FILE NAME: c:\p\work\hrtz\hrtz\id0852852\ID74435-sheets-Staging-PreStageA.dgn

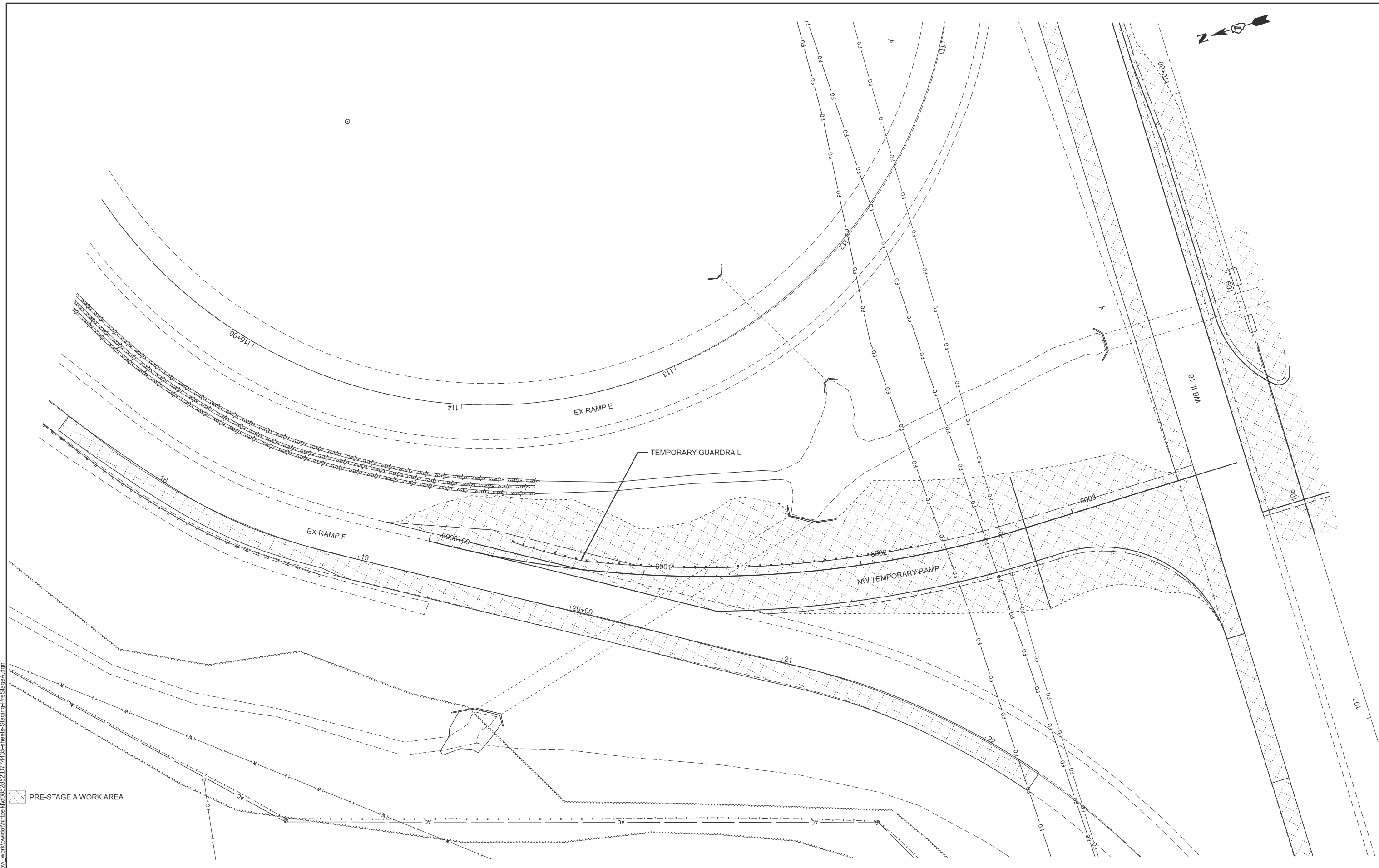
USER NAME = kaleb.hirtzel	DESIGNED -	REVISED -
DRAWN -	REVISED -	
PLOT SCALE = \$SCALE\$	CHECKED -	REVISED -
PLOT DATE = 8/19/2024	DATE -	REVISED -

**STATE OF ILLINOIS
DEPARTMENT OF TRANSPORTATION**

**STAGING PLANS
PRE-STAGE A WORK AREA**

SCALE: 1"=20' SHEET 9 OF 30 SHEETS STA. 135+45.00 TO STA. 141+45.00

F.A.I. RTE.	SECTION	COUNTY	TOTAL SHEETS	SHEET NO.
57	(15-22HB-4)BR (15-22)R	COLES	1086	178
CONTRACT NO. 74435				
ILLINOIS FED. AID PROJECT				



MODEL: NW Temp Ramp - NW Temp Ramp (Sheet)
 FILE NAME: c:\p\work\hartzel\10852852\DWG\74435-sheets-Staging-PreStageA.dgn

PRE-STAGE A WORK AREA

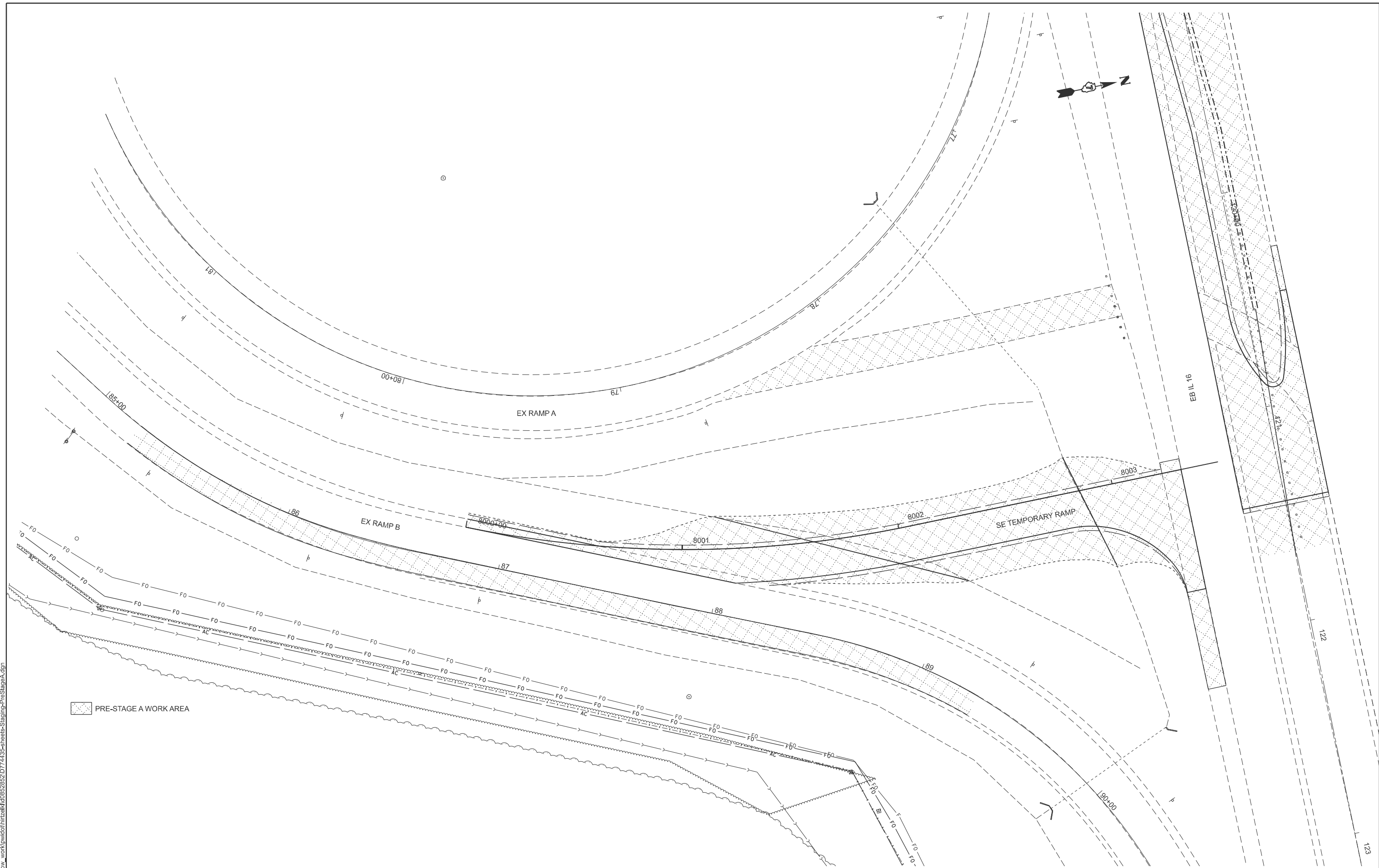
USER NAME = kaleb.hirtzel	DESIGNED -	REVISED -
	DRAWN -	REVISED -
PLOT SCALE = \$SSCALE\$	CHECKED -	REVISED -
PLOT DATE = 8/19/2024	DATE -	REVISED -

STATE OF ILLINOIS
DEPARTMENT OF TRANSPORTATION

STAGING PLANS PRE-STAGE A WORK AREA			
SCALE: 1"=20'	SHEET 11	OF 30 SHEETS	STA. 5998+15.00 TO STA. 6004+15.00

F.A.I RTE.	SECTION	COUNTY	TOTAL SHEETS	SHEET NO.
57	(15-22HB-4)BR (15-22)R	COLES	1086	180
CONTRACT NO. 74435				
ILLINOIS FED. AID PROJECT				

MODEL: SE Temp Ramp - SE Temp Ramp (Sheet)
 FILE NAME: c:\p\work\hrtz\hrtz\110852852\074435-sheets-Staging-PreStageA.dgn



PRE-STAGE A WORK AREA

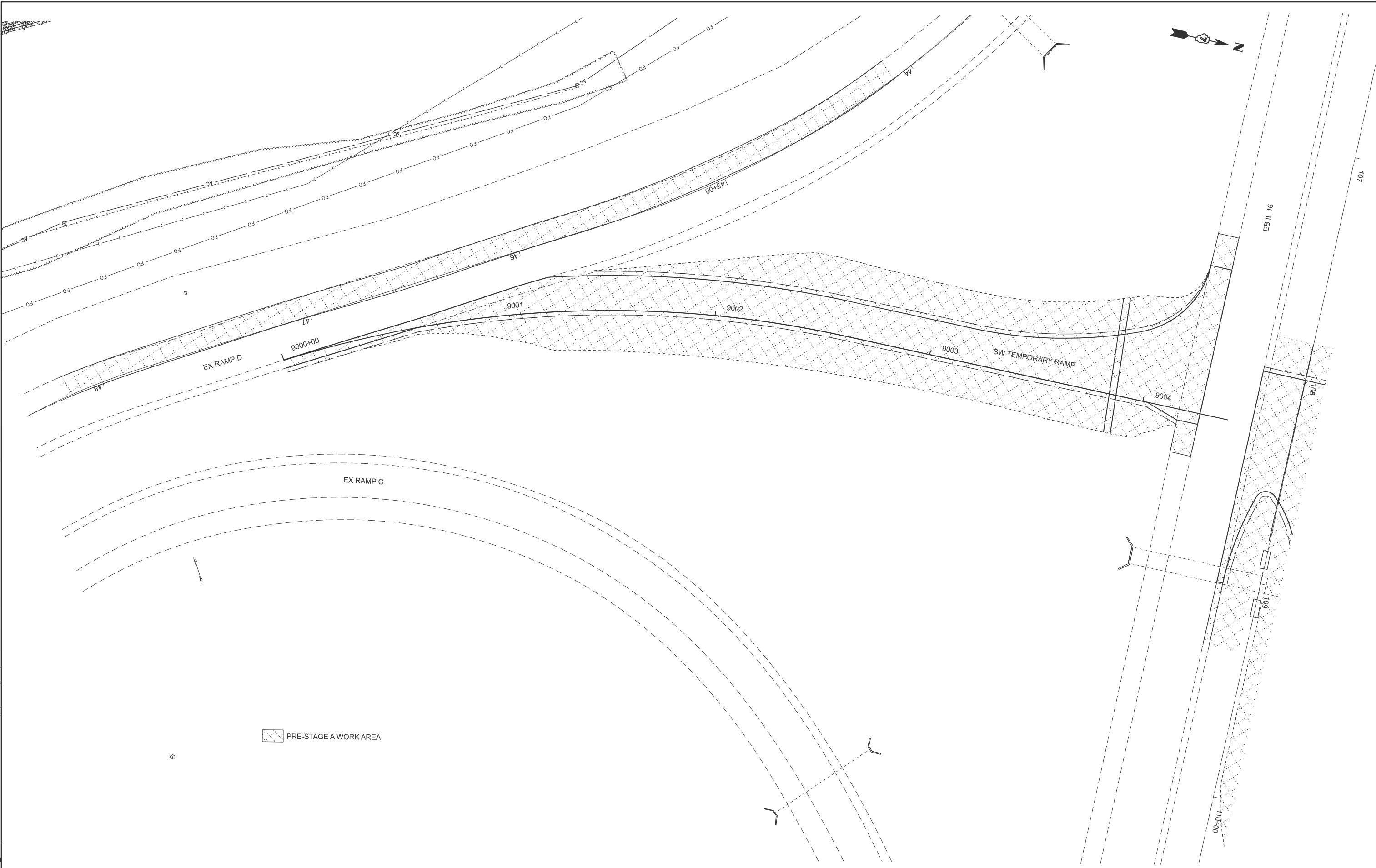
USER NAME = kaleb.hirtzel	DESIGNED -	REVISED -
	DRAWN -	REVISED -
PLOT SCALE = \$SCALE\$	CHECKED -	REVISED -
PLOT DATE = 8/19/2024	DATE -	REVISED -

**STATE OF ILLINOIS
 DEPARTMENT OF TRANSPORTATION**

**STAGING PLANS
 PRE-STAGE A WORK AREA**

SCALE: 1"=20' SHEET 12 OF 30 SHEETS STA. 7998+00.00 TO STA. 8004+00.00

F.A.I RTE.	SECTION	COUNTY	TOTAL SHEETS	SHEET NO.
57	(15-22HB-4)BR (15-22)R	COLES	1086	181
CONTRACT NO. 74435				
ILLINOIS FED. AID PROJECT				



MODEL: SW Temp Ramp - SW Temp Ramp (Sheet)
 FILE NAME: c:\p\work\wrt\hrtz\k\0852852\074435-sheets-Staging-PreStageA.dgn

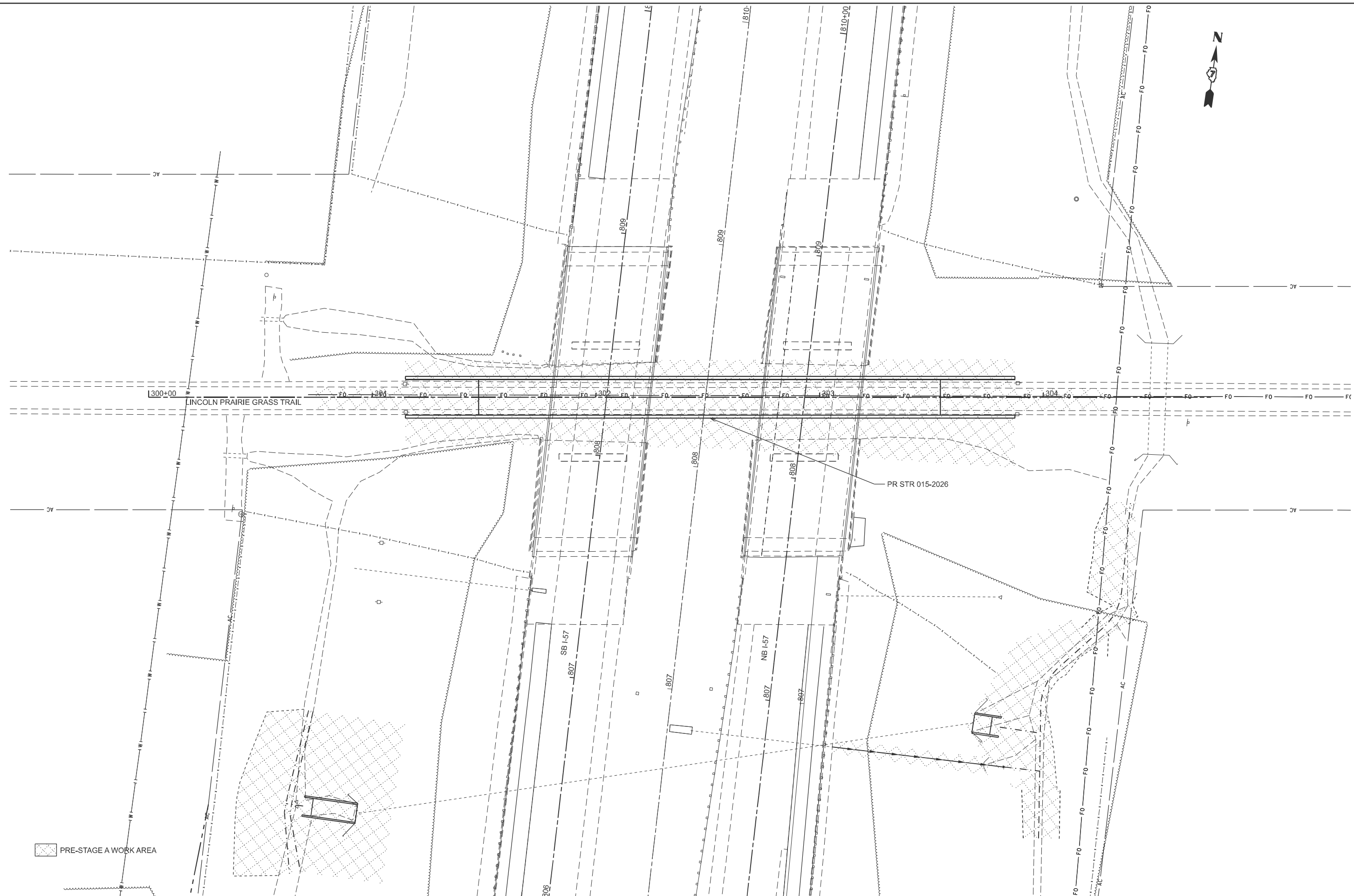
USER NAME = kaleb.hirtzel	DESIGNED -	REVISED -
	DRAWN -	REVISED -
PLOT SCALE = \$SCALE\$	CHECKED -	REVISED -
PLOT DATE = 8/19/2024	DATE -	REVISED -

**STATE OF ILLINOIS
 DEPARTMENT OF TRANSPORTATION**

**STAGING PLANS
 PRE-STAGE A WORK AREA**

SCALE: 1"=20' SHEET 13 OF 30 SHEETS STA. 8998+80.00 TO STA. 9004+80.00

F.A.I RTE.	SECTION	COUNTY	TOTAL SHEETS	SHEET NO.
57	(15-22HB-4)BR (15-22)R	COLES	1086	182
CONTRACT NO. 74435				
ILLINOIS FED. AID PROJECT				



PRE-STAGE A WORK AREA

MODEL: BkxBox_C1-LPGT_BOX_CULVERT-1 (Sheet)
 FILE NAME: c:\p\work\kvhirtzel\hrtzel\082852\074435-sheets-Staging-PreStageA.dgn

USER NAME = kaleb.hirtzel	DESIGNED -	REVISED -
	DRAWN -	REVISED -
PLOT SCALE = \$SCALE\$	CHECKED -	REVISED -
PLOT DATE = 2/23/2026	DATE -	REVISED -

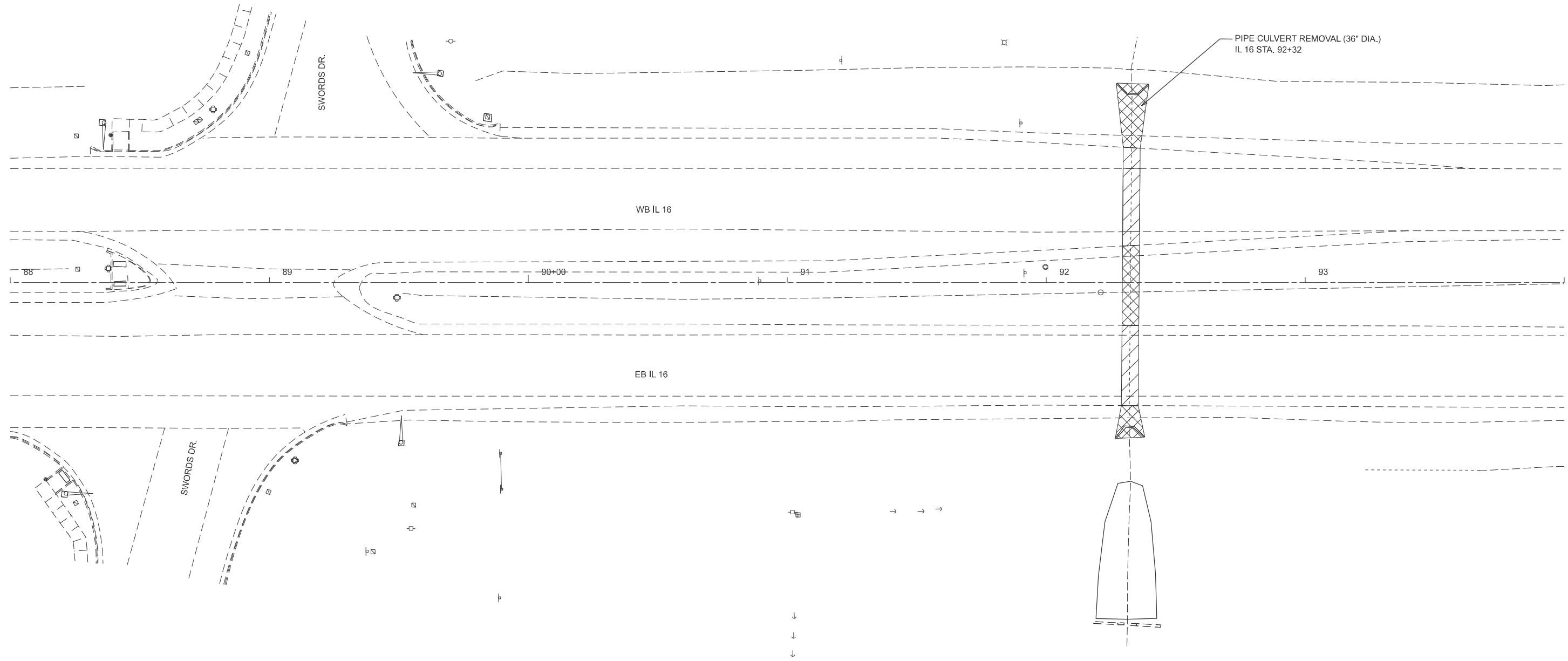
**STATE OF ILLINOIS
 DEPARTMENT OF TRANSPORTATION**

**STAGING PLANS
 PRE-STAGE A WORK AREA**

SCALE: 1"=20' SHEET 14 OF 30 SHEETS STA. 299+37.50 TO STA. 305+37.50

F.A.I RTE.	SECTION	COUNTY	TOTAL SHEETS	SHEET NO.
57	(15-22HB-4)BR (15-22)R	COLES	1086	183
CONTRACT NO. 74435				

ILLINOIS FED. AID PROJECT



- PAVEMENT REMOVAL
- STRUCTURE REMOVAL

NOTE: AT THIS LOCATION THE ENTIRE PIPE CULVERT IS TO BE REMOVED.
 THE STRUCTURE REMOVAL HATCHING DOES NOT OVERLAP THE
 PAVEMENT REMOVAL FOR CLARITY.

MODEL: Ex_IL_16-W_IL_16_Removals_Sheet.dgn
 FILE NAME: c:\p\work\hartzel\hartzel\082852\074435-sheets-Staging-PreStageRemovals.dgn

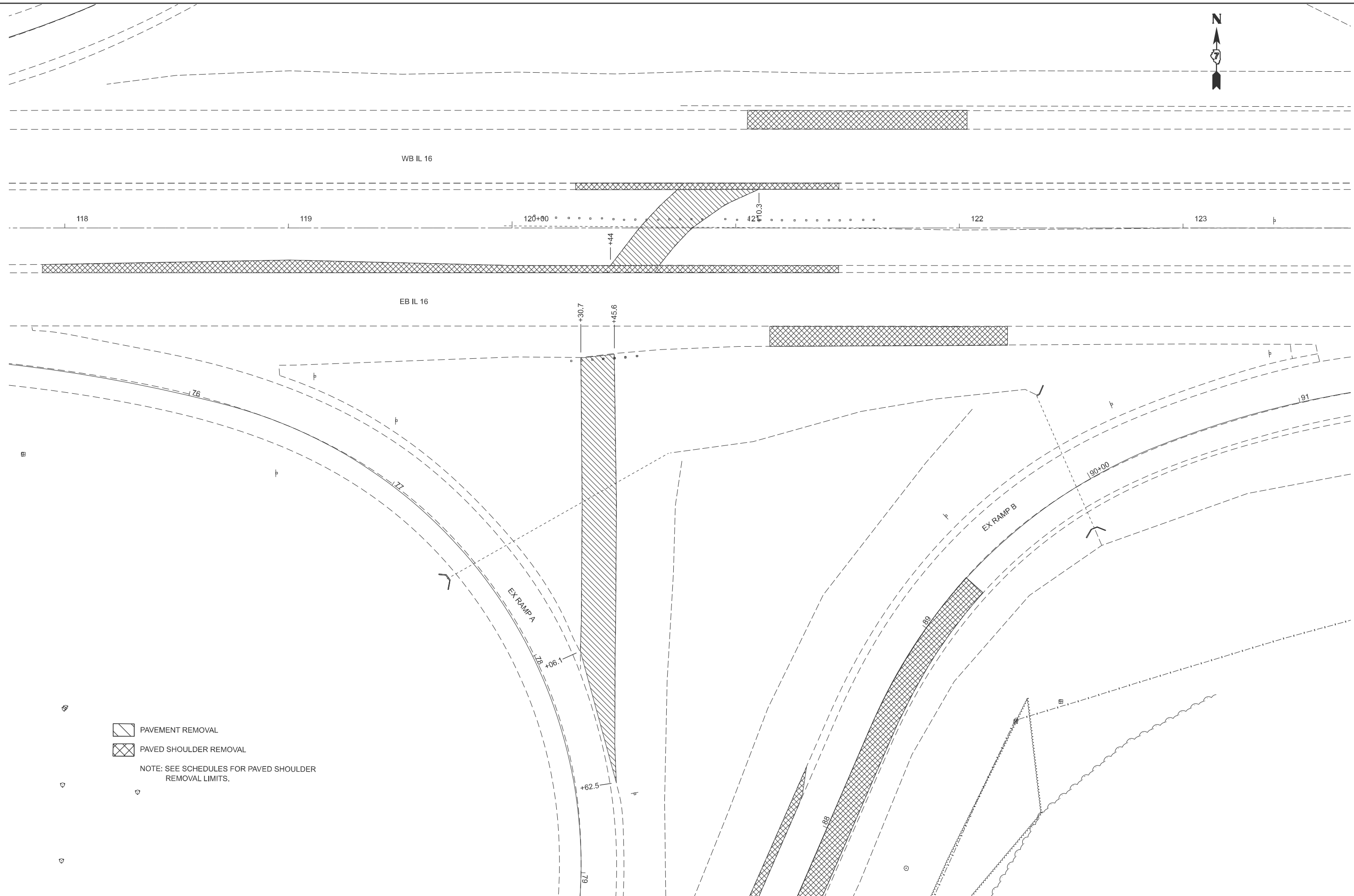
USER NAME = kaleb.hirtzel	DESIGNED -	REVISED -
	DRAWN -	REVISED -
PLOT SCALE = \$SCALE\$	CHECKED -	REVISED -
PLOT DATE = 8/19/2024	DATE -	REVISED -

**STATE OF ILLINOIS
 DEPARTMENT OF TRANSPORTATION**



**STAGING PLANS
 PRE-STAGE A PAVEMENT & STRUCTURE REMOVALS**

SCALE: 1"=20' SHEET 16 OF 30 SHEETS STA. 88+00.00 TO STA. 94+00.00

F.A.I RTE.	SECTION	COUNTY	TOTAL SHEETS	SHEET NO.
57	(15-22HB-4)BR (15-22)R	COLES	1086	185
CONTRACT NO. 74435				
ILLINOIS FED. AID PROJECT				



MODEL: Ex_IL_16-E_IL_16 Removals (Sheet)
 FILE NAME: c:\p\work\kvhirtzel\hirtzel\74435-sheets-Staging-PreStageRemovals.dgn

 PAVEMENT REMOVAL
 PAVED SHOULDER REMOVAL
 NOTE: SEE SCHEDULES FOR PAVED SHOULDER REMOVAL LIMITS.

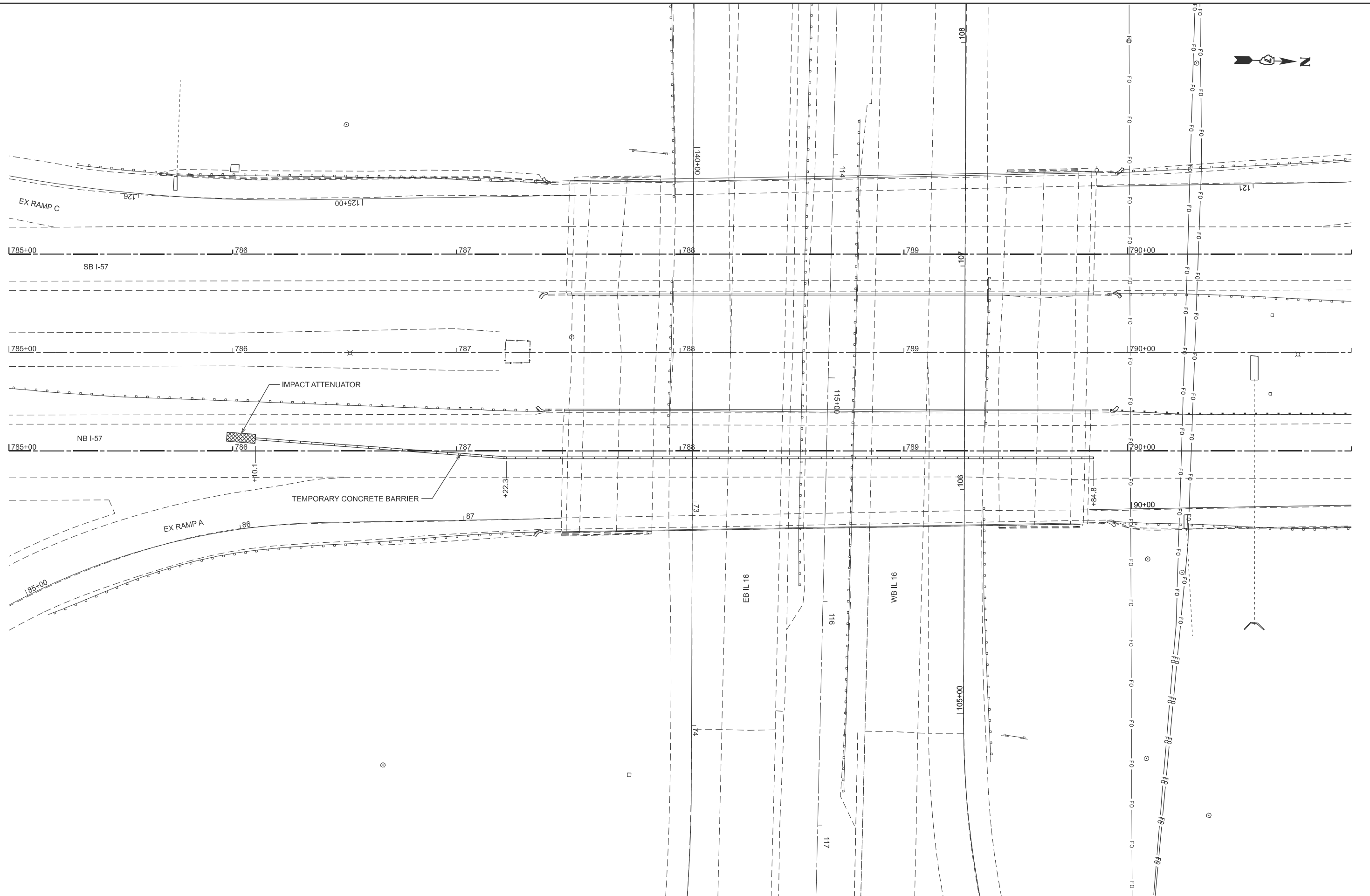
USER NAME = kaleb.hirtzel	DESIGNED -	REVISED -
	DRAWN -	REVISED -
PLOT SCALE = \$SCALE\$	CHECKED -	REVISED -
PLOT DATE = 8/19/2024	DATE -	REVISED -

STATE OF ILLINOIS
DEPARTMENT OF TRANSPORTATION

STAGING PLANS
PRE-STAGE A PAVEMENT & STRUCTURE REMOVALS

SCALE: 1"=20' SHEET 17 OF 30 SHEETS STA. 117+75.00 TO STA. 123+75.00

F.A.I RTE.	SECTION	COUNTY	TOTAL SHEETS	SHEET NO.
57	(15-22HB-4)BR (15-22)R	COLES	1086	186
CONTRACT NO. 74435				
ILLINOIS FED. AID PROJECT				



MODEL: PANB57 - Traffic Control [Sheet]
 FILE NAME: c:\p\work\panb57\hrtz\1105\sheet\Staging-PreStageB.dgn

USER NAME = kaleb.hirtzel	DESIGNED -	REVISED -
	DRAWN -	REVISED -
PLOT SCALE = \$SCALE\$	CHECKED -	REVISED -
PLOT DATE = 8/19/2024	DATE -	REVISED -

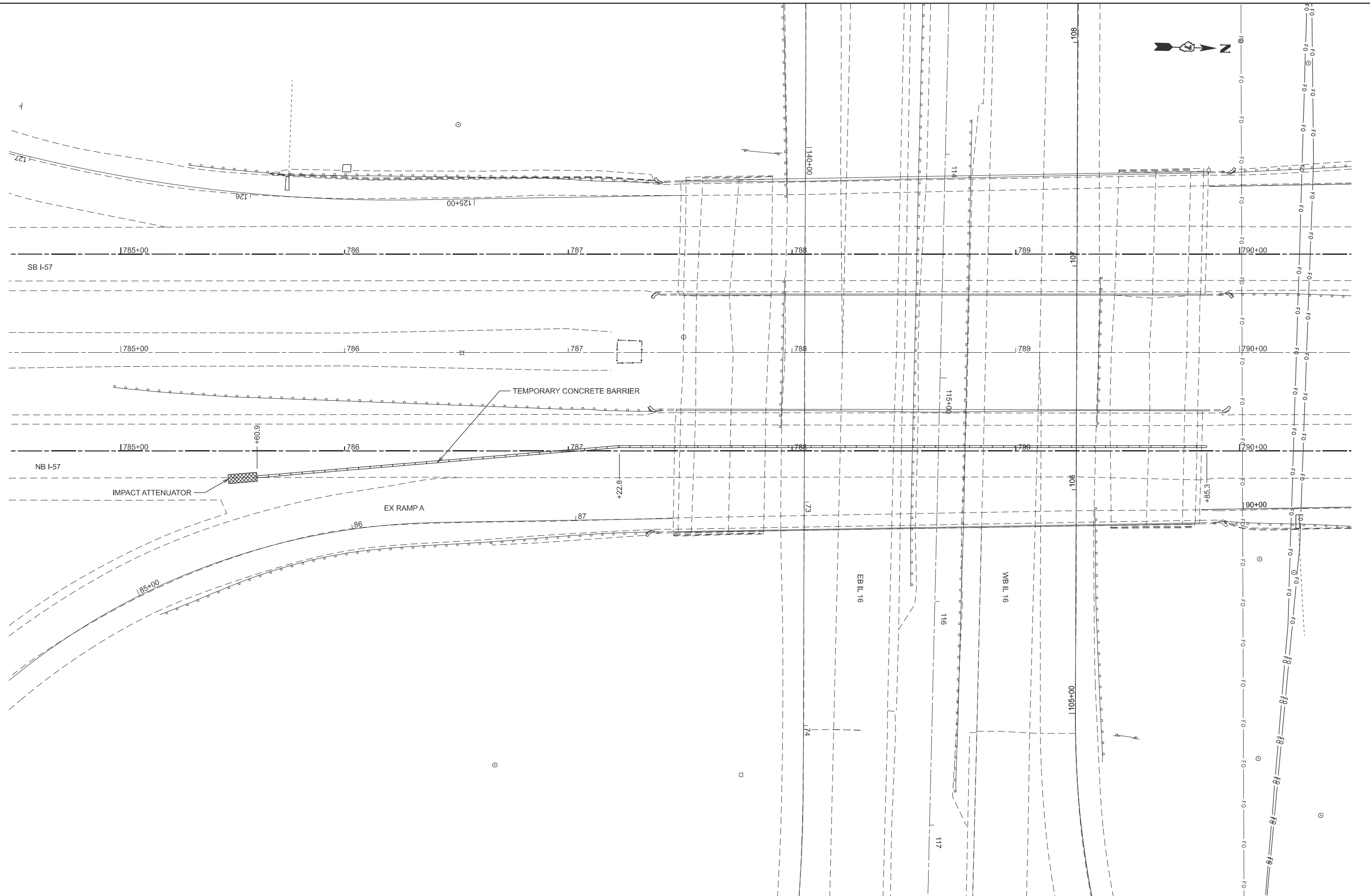
**STATE OF ILLINOIS
 DEPARTMENT OF TRANSPORTATION**

**STAGING PLANS
 PRE-STAGE B TRAFFIC CONTROL**

SCALE: 1"=20' SHEET 20 OF 30 SHEETS STA. 785+00.00 TO STA. 791+00.00

F.A.I RTE.	SECTION	COUNTY	TOTAL SHEETS	SHEET NO.
57	(15-22HB-4)BR (15-22)R	COLES	1086	189
CONTRACT NO. 74435				
ILLINOIS FED. AID PROJECT				

MODEL: PANB68 - Traffic Control [Sheet]
 FILE NAME: c:\p\work\pav\hrtz\hrtz\10852852\10852852\10852852\10852852\10852852\10852852\10852852\10852852.dgn




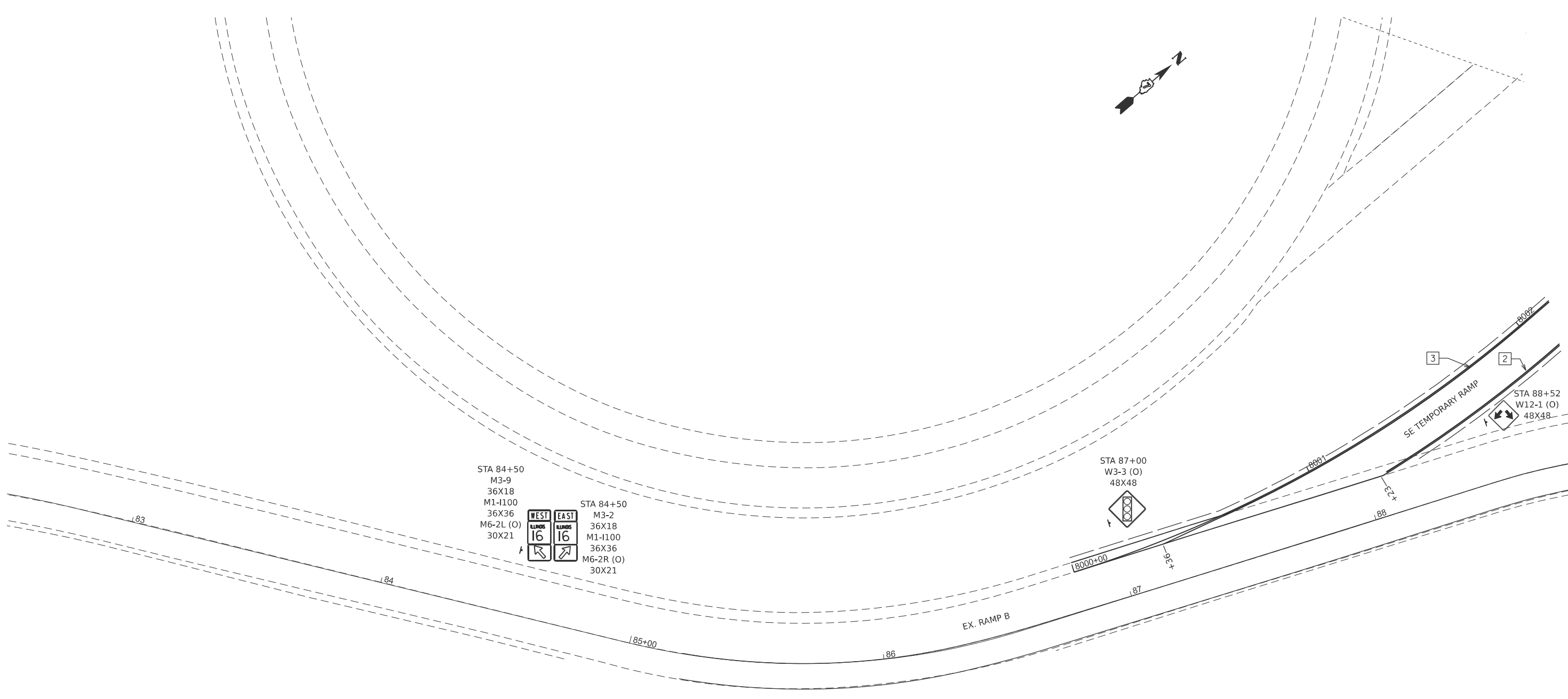
USER NAME = kaleb.hirtzel	DESIGNED -	REVISED -
	DRAWN -	REVISED -
PLOT SCALE = \$SCALE\$	CHECKED -	REVISED -
PLOT DATE = 8/19/2024	DATE -	REVISED -

**STATE OF ILLINOIS
 DEPARTMENT OF TRANSPORTATION**

**STAGING PLANS
 PRE-STAGE C TRAFFIC CONTROL**

SCALE: 1"=20' SHEET 22 OF 30 SHEETS STA. 784+50.00 TO STA. 790+50.00

F.A.I. RTE.	SECTION	COUNTY	TOTAL SHEETS	SHEET NO.
57	(15-22HB-4)BR (15-22)R	COLES	1086	191
CONTRACT NO. 74435				
ILLINOIS FED. AID PROJECT				



STA 84+50
 M3-9
 36X18
 M1-1100
 36X36
 M6-2L (O)
 30X21

WEST	EAST
16	16
↙	↘

STA 84+50
 M3-2
 36X18
 M1-1100
 36X36
 M6-2R (O)
 30X21

STA 87+00
 W3-3 (O)
 48X48

STA 88+52
 W12-1 (O)
 48X48

PAVEMENT MARKING LEGEND

- 1 6" SKIP-DASH (WHITE)
- 2 6" SOLID (WHITE)
- 3 6" SOLID (YELLOW)
- 4 24" STOP BAR (WHITE)

MODEL: Ex B Temp Pavt Signs Markings (Sheet)
 FILE NAME: c:\p\work\hartzel\hartzel\062822\074435-sheets-PreStage-TempSign&PaintMarkingDetails.dgn

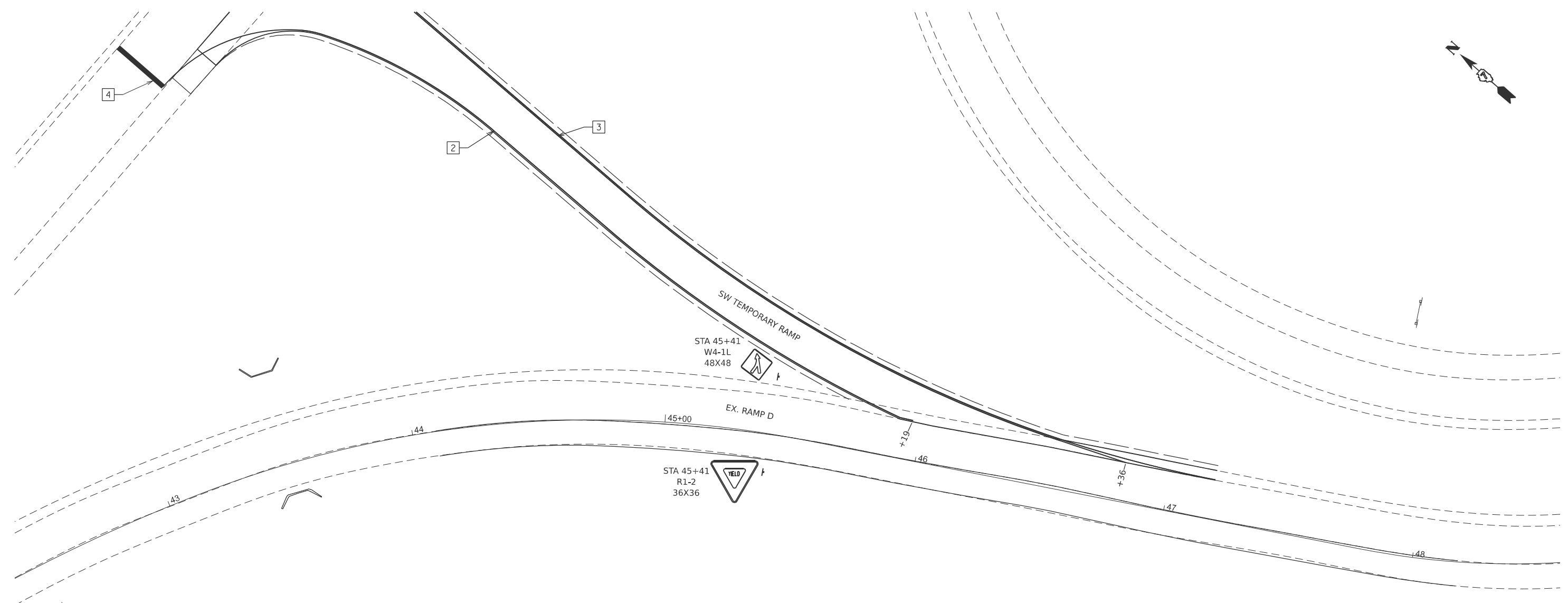
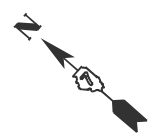
USER NAME = kaleb.hirtzel	DESIGNED -	REVISED -
	DRAWN -	REVISED -
PLOT SCALE = \$SCALE\$	CHECKED -	REVISED -
PLOT DATE = 8/19/2024	DATE -	REVISED -

**STATE OF ILLINOIS
 DEPARTMENT OF TRANSPORTATION**

**TEMPORARY PAVEMENT MARKING & SIGNING DETAILS
 PRE-STAGE CONSTRUCTION - EX RAMP B**

SCALE: 1"=20' SHEET 23 OF 30 SHEETS STA. TO STA.

F.A.I. RTE.	SECTION	COUNTY	TOTAL SHEETS	SHEET NO.
57	(15-22HB-4)BR (15-22)R	COLES	1086	192
CONTRACT NO. 74435				
ILLINOIS FED. AID PROJECT				



PAVEMENT MARKING LEGEND

- 1 6" SKIP-DASH (WHITE) 10' 30' 10'
- 2 6" SOLID (WHITE)
- 3 6" SOLID (YELLOW)
- 4 24" STOP BAR (WHITE)

MODEL: Ex D Temp Pavt Signs Markings-1 (Sheet)
 FILE NAME: c:\p\work\hartzel\hartzel\082824\74435-sheets\PreStage-TempSign&PavtMarkingDetails.dgn

USER NAME = kaleb.hirtzel	DESIGNED -	REVISED -
	DRAWN -	REVISED -
PLOT SCALE = \$SCALE\$	CHECKED -	REVISED -
PLOT DATE = 8/19/2024	DATE -	REVISED -

**STATE OF ILLINOIS
DEPARTMENT OF TRANSPORTATION**

**TEMPORARY PAVEMENT MARKING & SIGNING DETAILS
PRE-STAGE CONSTRUCTION - EX RAMP D**

SCALE: 1"=20' SHEET 24 OF 30 SHEETS STA. TO STA.

F.A.I. RTE.	SECTION	COUNTY	TOTAL SHEETS	SHEET NO.
57	(15-22HB-4)BR (15-22)R	COLES	1086	193
CONTRACT NO. 74435				
ILLINOIS FED. AID PROJECT				

MODEL: Ex H Temp Pavt Signs Markings (Sheet)
 FILE NAME: c:\p\work\hartzel\hartzel\082822\074435-sheets-PreStage-TempSigns&PavtMarkingDetails.dgn



PAVEMENT MARKING LEGEND	
1	6" SKIP-DASH (WHITE)
2	6" SOLID (WHITE)
3	6" SOLID (YELLOW)
4	24" STOP BAR (WHITE)

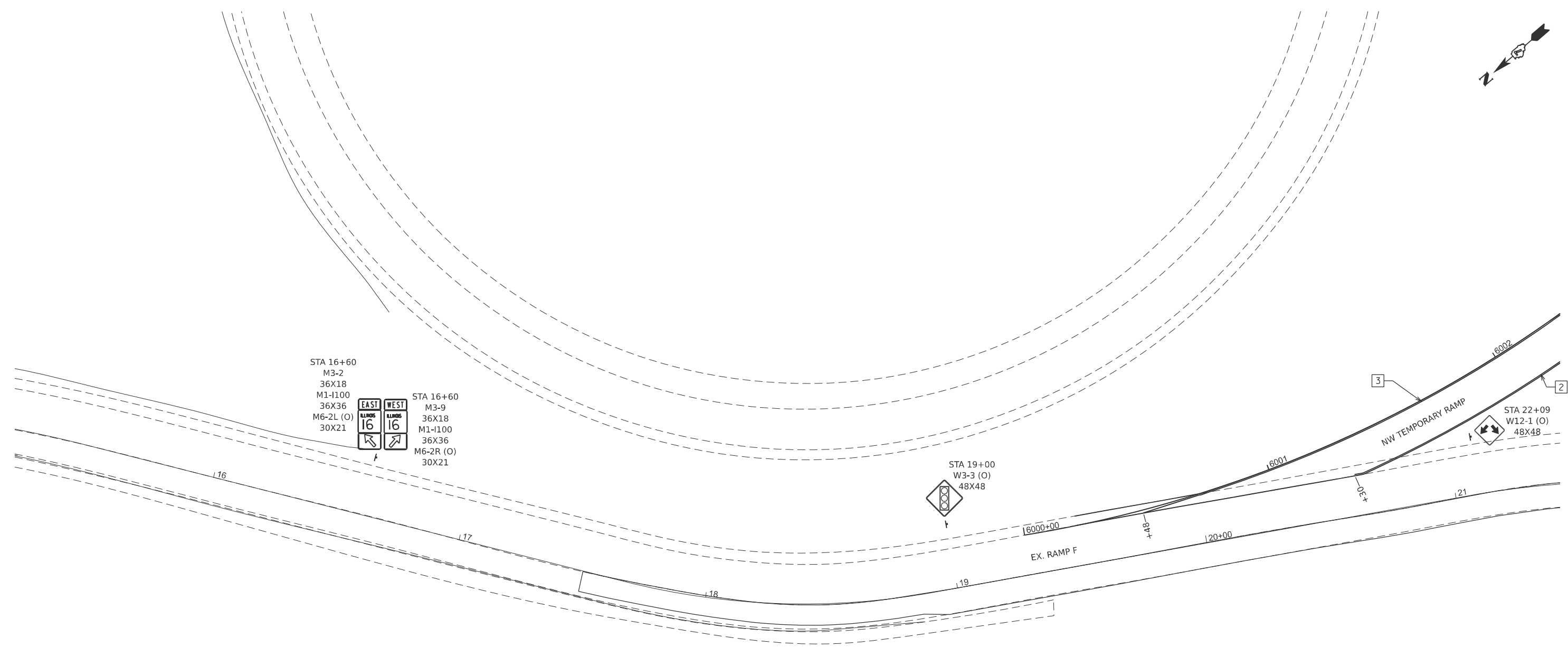
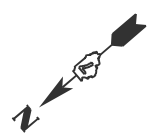
USER NAME = kaleb.hirtzel	DESIGNED -	REVISED -
	DRAWN -	REVISED -
PLOT SCALE = \$SCALE\$	CHECKED -	REVISED -
PLOT DATE = 8/19/2024	DATE -	REVISED -

**STATE OF ILLINOIS
 DEPARTMENT OF TRANSPORTATION**

**TEMPORARY PAVEMENT MARKING & SIGNING DETAILS
 PRE-STAGE CONSTRUCTION - EX RAMP H**

SCALE: 1"=20' SHEET 25 OF 30 SHEETS STA. TO STA.

F.A.I RTE.	SECTION	COUNTY	TOTAL SHEETS	SHEET NO.
57	(15-22HB-4)BR (15-22)R	COLES	1086	194
CONTRACT NO. 74435				
ILLINOIS FED. AID PROJECT				



STA 16+60
 M3-2
 36X18
 M1-1100
 36X36
 M6-2L (O)
 30X21

STA 16+60
 M3-9
 36X18
 M1-1100
 36X36
 M6-2R (O)
 30X21

STA 19+00
 W3-3 (O)
 48X48

STA 22+09
 W12-1 (O)
 48X48

PAVEMENT MARKING LEGEND	
1	6" SKIP-DASH (WHITE)
2	6" SOLID (WHITE)
3	6" SOLID (YELLOW)
4	24" STOP BAR (WHITE)

USER NAME = kaleb.hirtzel	DESIGNED -	REVISED -
	DRAWN -	REVISED -
PLOT SCALE = \$SCALE\$	CHECKED -	REVISED -
PLOT DATE = 8/19/2024	DATE -	REVISED -

STATE OF ILLINOIS
DEPARTMENT OF TRANSPORTATION

TEMPORARY PAVEMENT MARKING & SIGNING DETAILS
PRE-STAGE CONSTRUCTION - EX RAMP F

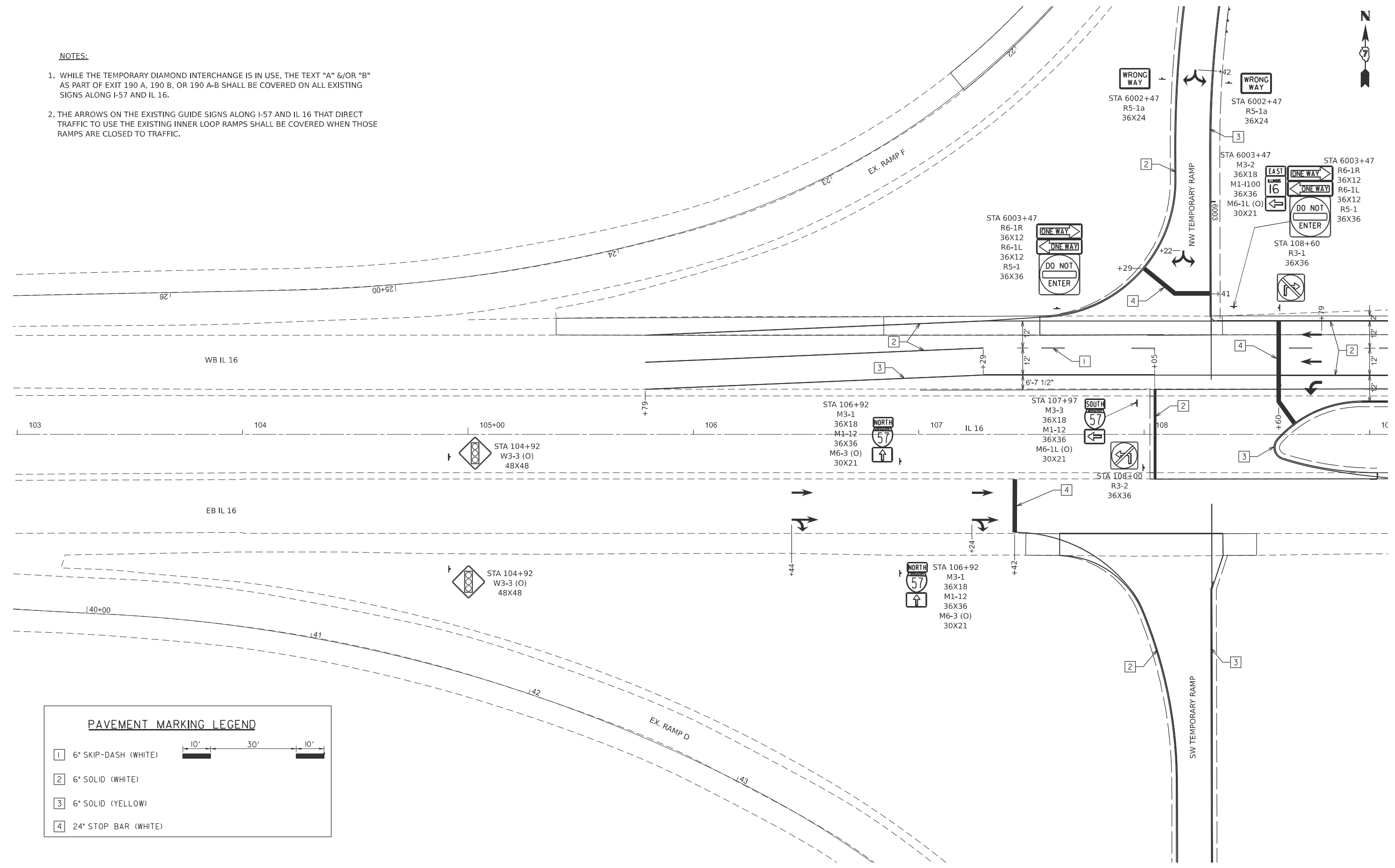
SCALE: 1"=20' SHEET 26 OF 30 SHEETS STA. TO STA.

F.A.I. RTE.	SECTION	COUNTY	TOTAL SHEETS	SHEET NO.
57	(15-22HB-4)BR (15-22)R	COLES	1086	195
CONTRACT NO. 74435				
ILLINOIS FED. AID PROJECT				

MODEL: Ex F Temp Pavt Signs Markings (Sheet)
 FILE NAME: c:\p\work\kaleb\hirtzel\1086282\074435-sheets-PreStage-TempSigns&PavtMarkingDetails.dgn

NOTES:

1. WHILE THE TEMPORARY DIAMOND INTERCHANGE IS IN USE, THE TEXT "A" &/OR "B" AS PART OF EXIT 190 A, 190 B, OR 190 A-B SHALL BE COVERED ON ALL EXISTING SIGNS ALONG I-57 AND IL 16.
2. THE ARROWS ON THE EXISTING GUIDE SIGNS ALONG I-57 AND IL 16 THAT DIRECT TRAFFIC TO USE THE EXISTING INNER LOOP RAMP SHALL BE COVERED WHEN THOSE RAMP ARE CLOSED TO TRAFFIC.



PAVEMENT MARKING LEGEND

1	6" SKIP-DASH (WHITE)	
2	6" SOLID (WHITE)	
3	6" SOLID (YELLOW)	
4	24" STOP BAR (WHITE)	

MODEL: 16 Temp Pavt Signs Markings (Sheet)
 FILE NAME: c:\p\work\hartzel\hartzel\10852852\074435-sheets-PreStage-TempSigns&PaintMarkingDetails.dgn

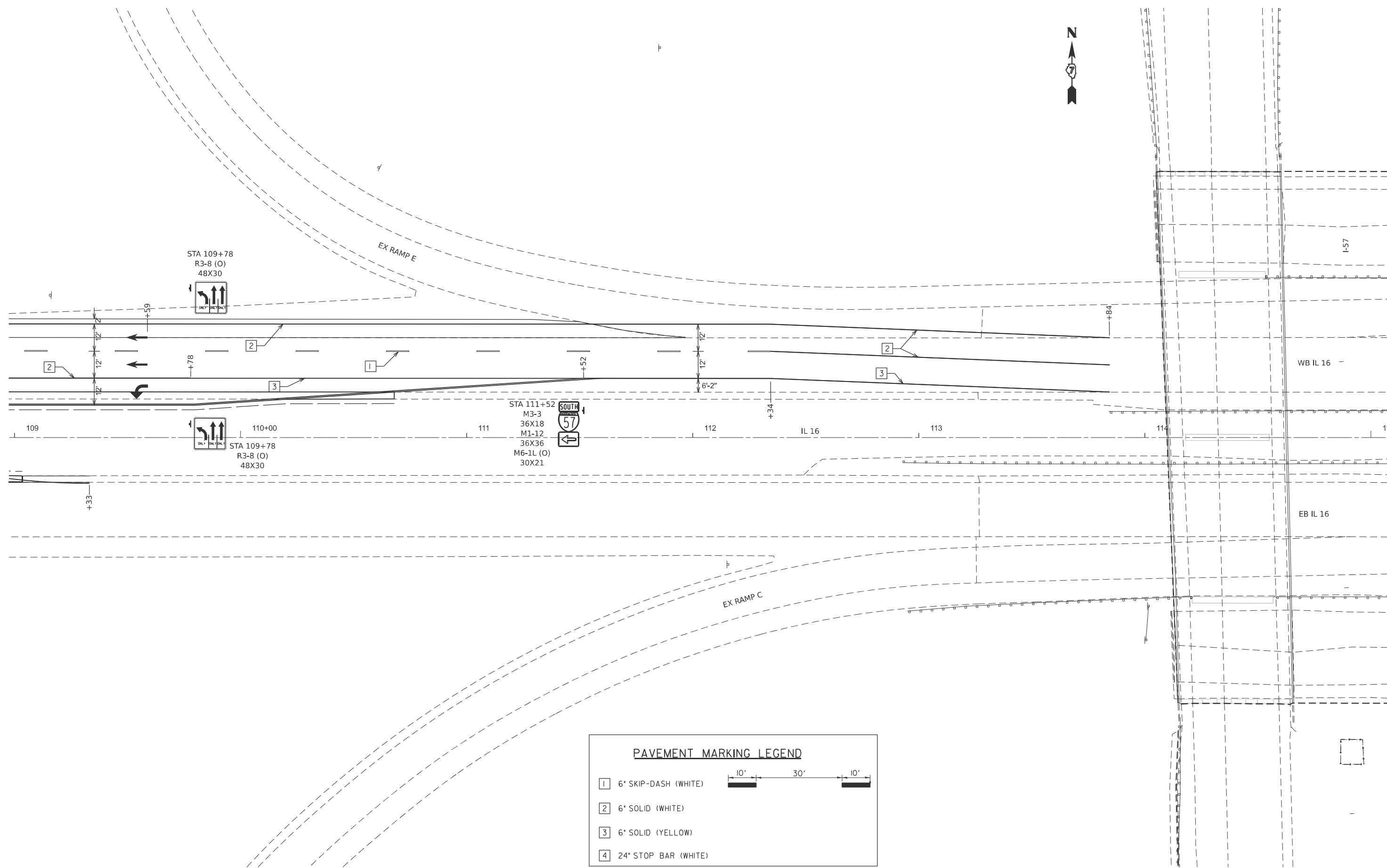
USER NAME = kaleb.hirtzel	DESIGNED -	REVISED -
DRAWN -	REVISED -	
PLOT SCALE = \$SCALE\$	CHECKED -	REVISED -
PLOT DATE = 7/12/2024	DATE -	REVISED -

**STATE OF ILLINOIS
DEPARTMENT OF TRANSPORTATION**

**STAGING PLANS
PRE-STAGE TEMPORARY PAVEMENT MARKING & SIGNING DETAILS**

SCALE: 1"=20' SHEET 27 OF 30 SHEETS STA. 103+00 TO STA. 109+00

F.A.I. RTE.	SECTION	COUNTY	TOTAL SHEETS	SHEET NO.
57	(15-22HB-4)BR (15-22)R	COLES	1086	196
CONTRACT NO. 74435				
ILLINOIS FED. AID PROJECT				



PAVEMENT MARKING LEGEND	
1	6" SKIP-DASH (WHITE)
2	6" SOLID (WHITE)
3	6" SOLID (YELLOW)
4	24" STOP BAR (WHITE)

MODEL: 16 Temp Pav Signs Markings-1 [Sheet]
 FILE NAME: c:\p\work\hartzel\hartzel\1528252\0774435-sheets-ProStage-TempSign&PavMarkingDetails.dgn

USER NAME = kaleb.hirtzel	DESIGNED -	REVISED -
PLOT SCALE = \$SCALE\$	DRAWN -	REVISED -
PLOT DATE = 7/12/2024	CHECKED -	REVISED -
	DATE -	REVISED -

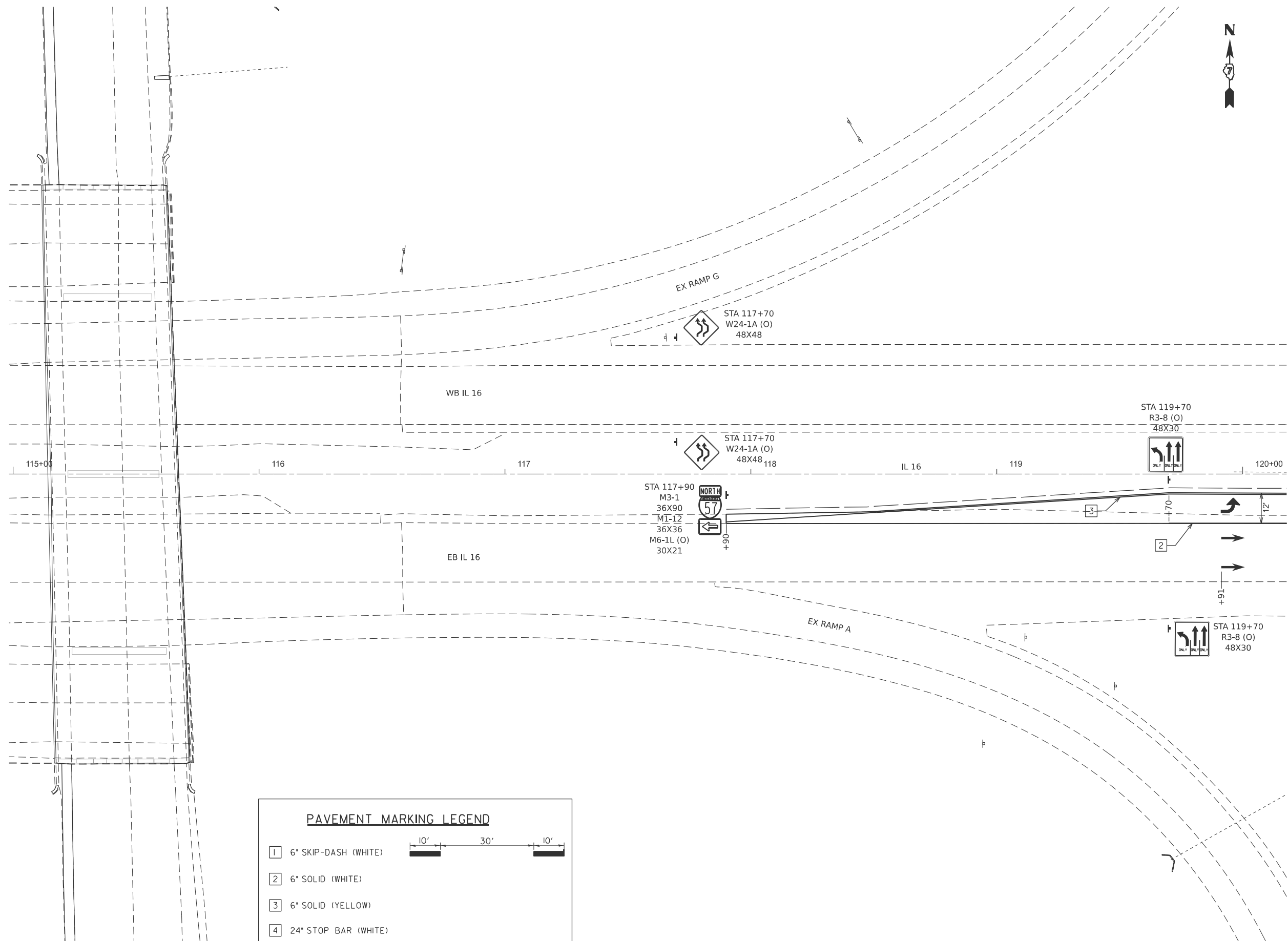
STATE OF ILLINOIS
DEPARTMENT OF TRANSPORTATION

STAGING PLANS
PRE-STAGE TEMPORARY PAVEMENT MARKING & SIGNING DETAILS

SCALE: 1"=20' SHEET 28 OF 30 SHEETS STA. 109+00 TO STA. 115+00

F.A.I. RTE.	SECTION	COUNTY	TOTAL SHEETS	SHEET NO.
57	(15-22HB-4)BR (15-22)R	COLES	1086	197
CONTRACT NO. 74435				
ILLINOIS FED. AID PROJECT				

MODEL: 16_Temp_Pavt_Signs_Markings-2 [Sheet]
 FILE NAME: c:\p\work\hartzel\hartzel\082822\0774435-sheets-ProStage-TempSign&PavtMarkingDetails.dgn



PAVEMENT MARKING LEGEND	
1	6" SKIP-DASH (WHITE)
2	6" SOLID (WHITE)
3	6" SOLID (YELLOW)
4	24" STOP BAR (WHITE)

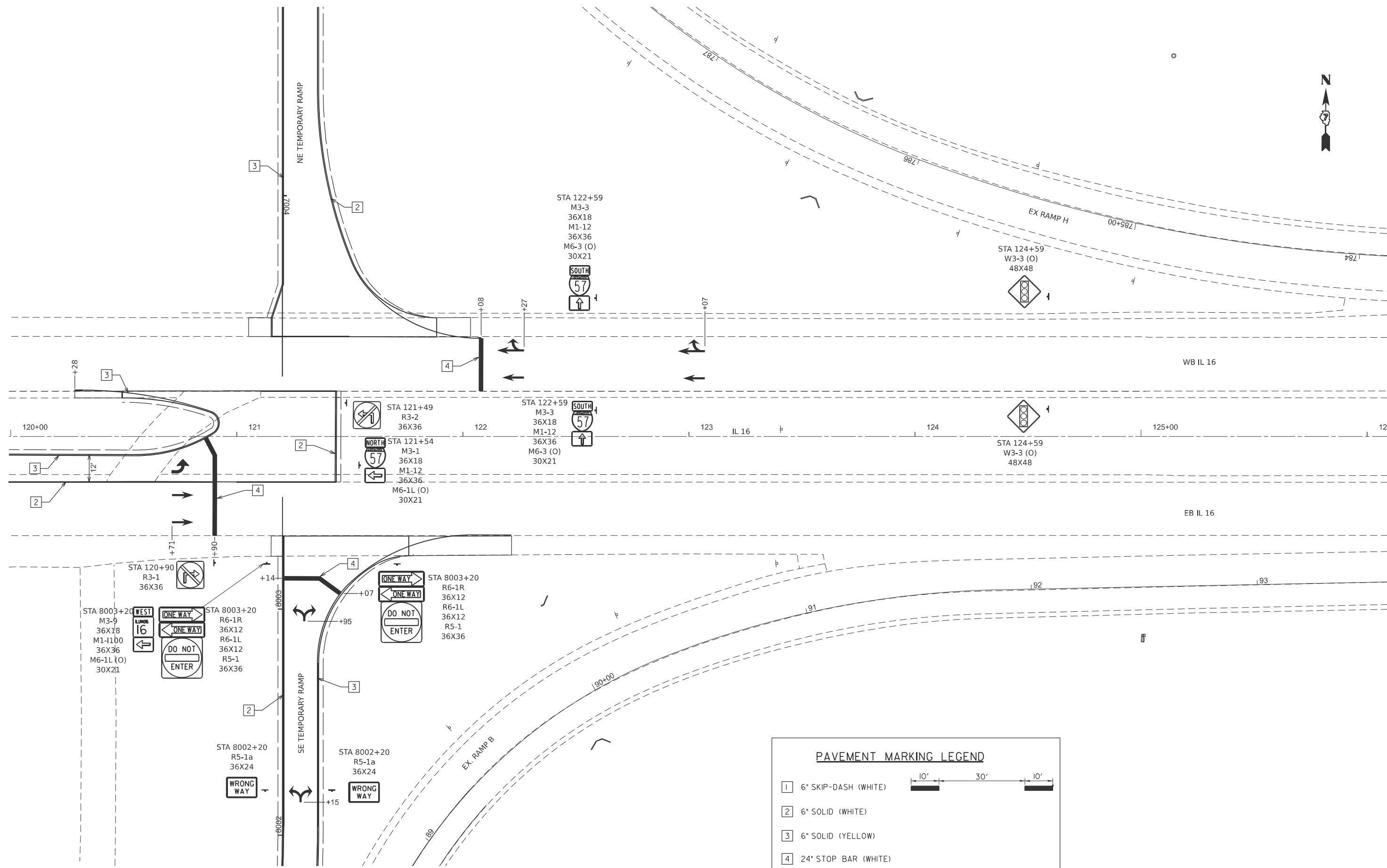
USER NAME = kaleb.hirtzel	DESIGNED -	REVISED -
	DRAWN -	REVISED -
PLOT SCALE = \$SCALE\$	CHECKED -	REVISED -
PLOT DATE = 8/19/2024	DATE -	REVISED -

**STATE OF ILLINOIS
 DEPARTMENT OF TRANSPORTATION**

**STAGING PLANS
 PRE-STAGE TEMPORARY PAVEMENT MARKING & SIGNING DETAILS**

SCALE: 1"=20' SHEET 29 OF 30 SHEETS STA. 115+00 TO STA. 120+00

F.A.I. RTE.	SECTION	COUNTY	TOTAL SHEETS	SHEET NO.
57	(15-22HB-4)BR (15-22)R	COLES	1086	198
CONTRACT NO. 74435				
ILLINOIS FED. AID PROJECT				



PAVEMENT MARKING LEGEND

<p>1</p> <p>2</p> <p>3</p> <p>4</p>	<p>6" SKIP-DASH (WHITE)</p> <p>6" SOLID (WHITE)</p> <p>6" SOLID (YELLOW)</p> <p>24" STOP BAR (WHITE)</p>	
-------------------------------------	--	--

MODEL: 16 Temp Pav Signs Markings-3 (Sheet)
 FILE NAME: c:\p\work\hartzel\hartzel\1662852\0774435-sheets-PreStage-TempSigns&PavMarkingDetails.dgn

USER NAME = kaleb.hirtzel	DESIGNED -	REVISED -
	DRAWN -	REVISED -
PLOT SCALE = \$SCALE\$	CHECKED -	REVISED -
PLOT DATE = 8/19/2024	DATE -	REVISED -

STATE OF ILLINOIS
DEPARTMENT OF TRANSPORTATION

STAGING PLANS
PRE-STAGE TEMPORARY PAVEMENT MARKING & SIGNING DETAILS

SCALE: 1"=20' SHEET 30 OF 30 SHEETS STA. 120+00 TO STA. 126+00

F.A.I. RTE.	SECTION	COUNTY	TOTAL SHEETS	SHEET NO.
57	(15-22HB-4)BR (15-22)R	COLES	1086	199
CONTRACT NO. 74435				
ILLINOIS FED. AID PROJECT				

STAGE 1 CONSTRUCTION NOTES:

STAGE 1A CONSTRUCTION CONSISTS OF THE REMOVAL OF EX STR 015-0006, THE REMOVAL OF EX RAMP C & E, CONSTRUCTING PR STR 015-0079, PLACING VARIABLE DEPTH BINDER HMA PAVEMENT & FULL-DEPTH HMA PAVEMENT TO RAISE THE PROFILE OF THE SB I-57 PAVEMENT, GUARDRAIL INSTALLATION AND ADJACENT DIRTWORK.

STAGE 1B CONSTRUCTION CONSISTS OF THE REMOVAL OF EX STR 015-0051, PLACING EMBANKMENT AND FULL-DEPTH HMA PAVEMENT TO REPLACE EX STR 015-0051, CONSTRUCTING PR RAMP A & D TERMINALS, RESURFACING SB I-57 PAVEMENT, GUARDRAIL INSTALLATION AND DIRTWORK.

PRIOR TO ANY WORK IN THE IL 16 MEDIAN TO REMOVE STR 015-0006, THE HMA SHOULDERS, 4" AND AGGREGATE WEDGE SHOULDERS SHALL BE CONSTRUCTED ON WB & EB IL 16, AND THE TEMPORARY CONCRETE BARRIER SHALL BE PLACED.

THE VOID BETWEEN THE EX EB & WB IL 16 PAVEMENT AND THE PROPOSED SLOPE WALLS FOR STR 015-0079, SHALL BE FILLED USING AGGREGATE WEDGE SHOULDERS, TYPE B.

EX RAMP F (SB I-57 EXIT RAMP), EX RAMP D (SB I-57 ENTRANCE RAMP), NW TEMPORARY RAMP AND THE SW TEMPORARY RAMP SHALL BE CLOSED USING TCP STANDARD 701451, DURING STAGE 1B CONSTRUCTION. DETOUR ROUTES SHALL BE SET UP FOR THESE CLOSURES.

THE TEMPORARY TRAFFIC SIGNALS AND TEMPORARY PAVEMENT MARKINGS FOR THE NW & SW TEMPORARY RAMP INTERSECTION WITH IL 16 SHALL BE COVERED OR REMOVED WHEN THE TEMPORARY RAMP ARE CLOSED DURING STAGE 1B CONSTRUCTION.

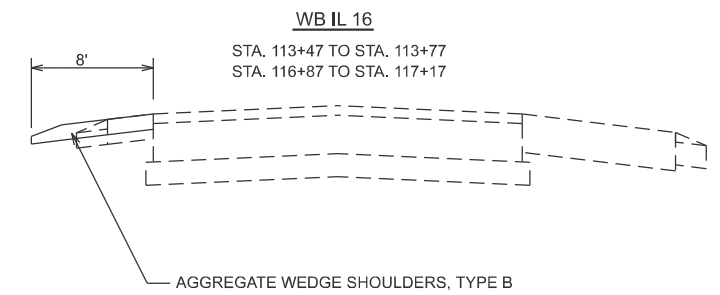
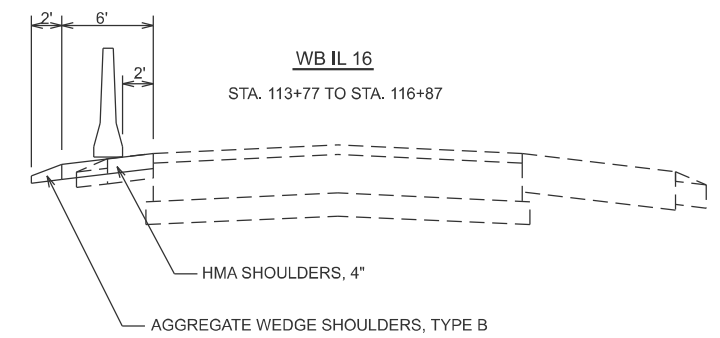
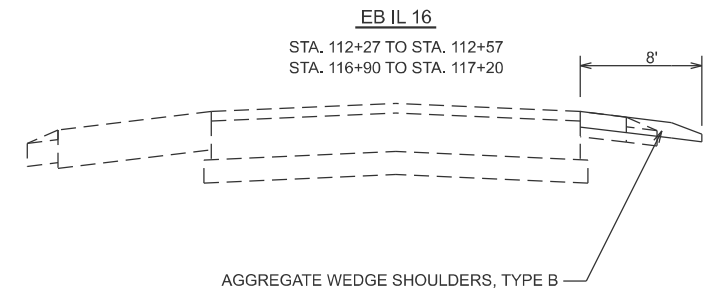
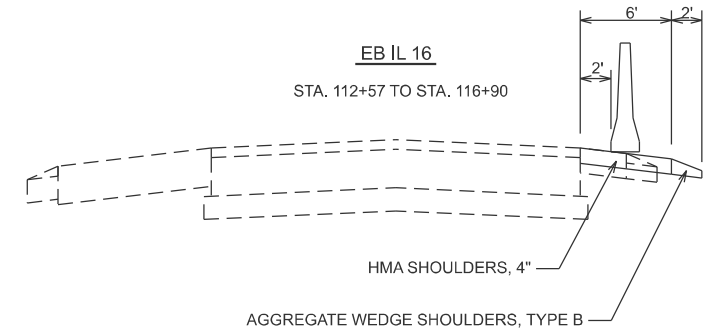
CLASS D PATHCES, TYPE 2, 8" SHALL BE CONSTRUCTED AT LOCATIONS ON THE EXISTING HMA SHOULDERS WHERE INLET BOXES ARE REMOVED.

DURING STAGE 1A, EMBANKMENT FOR PR RAMP A SHALL BE CONSTRUCTED FROM STA. 2015+05 TO STA. 2018+43.37. EMBANKMENT FOR PR RAMP D SHALL BE CONSTRUCTED FROM STA. 5002+38.31 TO STA. 5006+80.

DURING STAGE 1B, PAVEMENT FOR PR RAMP A SHALL BE CONSTRUCTED FROM STA. 2000+00 TO STA. 2006+59.71 AND PARTIAL EMBANKMENT SHALL BE CONSTRUCTED FROM STA. 2009+50 TO STA. 2012+72.39.

DURING STAGE 1B, PAVEMENT FOR PR RAMP D SHALL BE CONSTRUCTED FROM STA. 5011+75.93 TO STA. 5024+55.80 AND PARTIAL EMBANKMENT SHALL BE CONSTRUCTED FROM STA. 5008+35 TO STA. 5011+35.

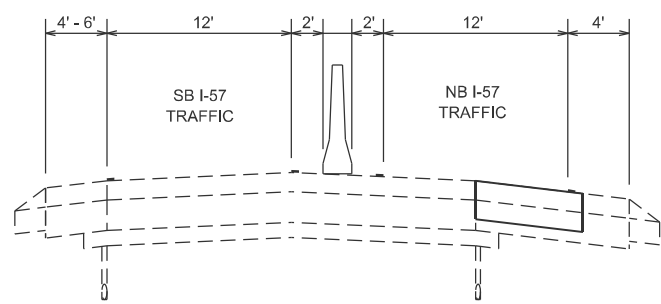
IL 16 INSIDE SHOULDER WIDENING FOR TEMPORARY CONCRETE BARRIER WALL



STAGE 1 TRAFFIC CONTROL & PROTECTION STANDARDS:

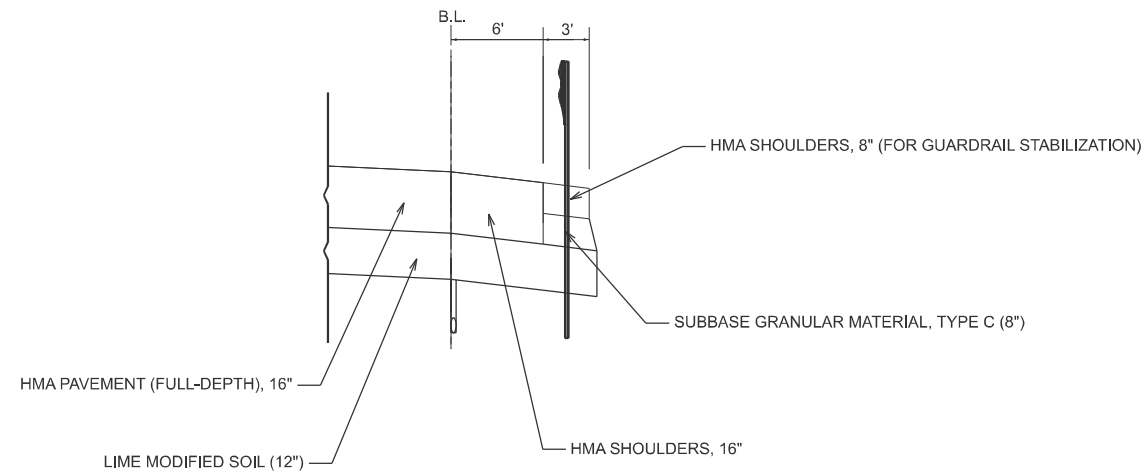
701400, 701401, 701416, 701422, 701451, TRAFFIC CONTROL & PROTECTION, SPECIAL

STAGE 1 TRAFFIC



PR RAMP A TERMINAL GUARDRAIL STABILIZATION DETAIL

STA. 2000+00 TO STA. 2002+66.77



MODEL: STAGE 1 NOTES AND DETAILS (Sheet)
FILE NAME: c:\p\work\wrt\hrtz\hrtz\082852\0774435-sheets\Staging-Stage1B.dgn

USER NAME = kaleb.hirtzel	DESIGNED -	REVISED -
	DRAWN -	REVISED -
PLOT SCALE = \$SCALE\$	CHECKED -	REVISED -
PLOT DATE = 8/19/2024	DATE -	REVISED -

STATE OF ILLINOIS
DEPARTMENT OF TRANSPORTATION

STAGING PLANS
STAGE 1 NOTES & DETAILS

SCALE: SHEET 1 OF 35 SHEETS STA. TO STA.

F.A.I RTE.	SECTION	COUNTY	TOTAL SHEETS	SHEET NO.
57	(15-22HB-4)BR (15-22)R	COLES	1086	200
CONTRACT NO. 74435			ILLINOIS FED. AID PROJECT	