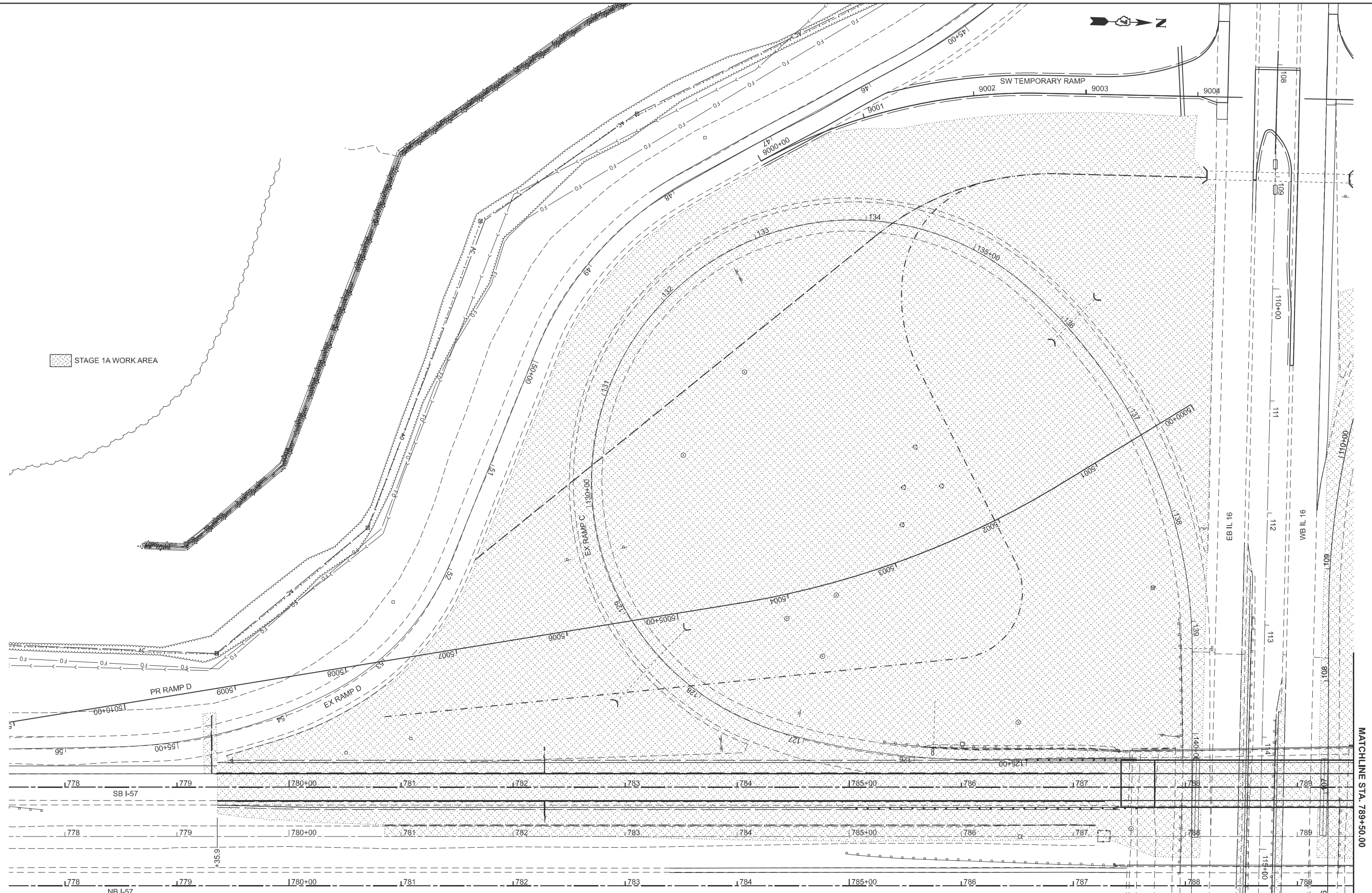




STAGE 1A WORK AREA



MODEL: P:\S857 - Stage1A Work A (Sheet)
 FILE NAME: c:\p\work\kvh\hrtz\k1d0852852\074435-sheets-Staging-Stage1A.dgn

MATCHLINE STA. 789+50.00

USER NAME = kaleb.hirtzel	DESIGNED -	REVISED -
	DRAWN -	REVISED -
PLOT SCALE = \$SSCALE\$	CHECKED -	REVISED -
PLOT DATE = 8/19/2024	DATE -	REVISED -

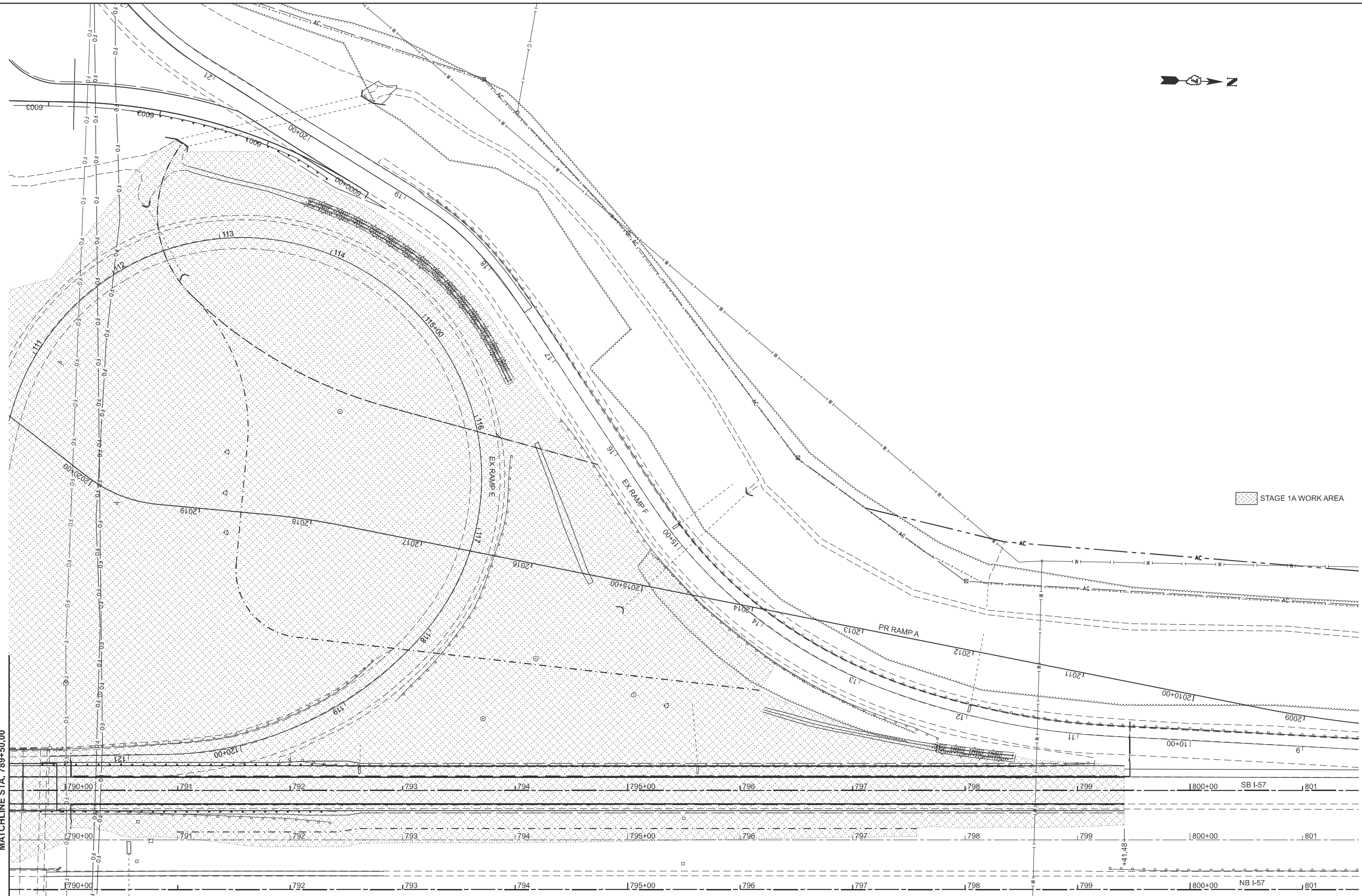
**STATE OF ILLINOIS
DEPARTMENT OF TRANSPORTATION**

**STAGING PLANS
STAGE 1A WORK AREA**

SCALE: 1"=40' SHEET 2 OF 35 SHEETS STA. 777+50.00 TO STA. 789+50.00

F.A.I. RTE.	SECTION	COUNTY	TOTAL SHEETS	SHEET NO.
57	(15-22HB-4)BR (15-22)R	COLES	1086	201
CONTRACT NO. 74435				

ILLINOIS FED. AID PROJECT



STAGE 1A WORK AREA

MATCHLINE STA. 789+50.00

MODEL: P6857 - Stage1A Work A-1 (Sheet)
FILE NAME: c:\p\work\wv\hrtz\k\06852852\074435-sheets-Stage1A.dgn

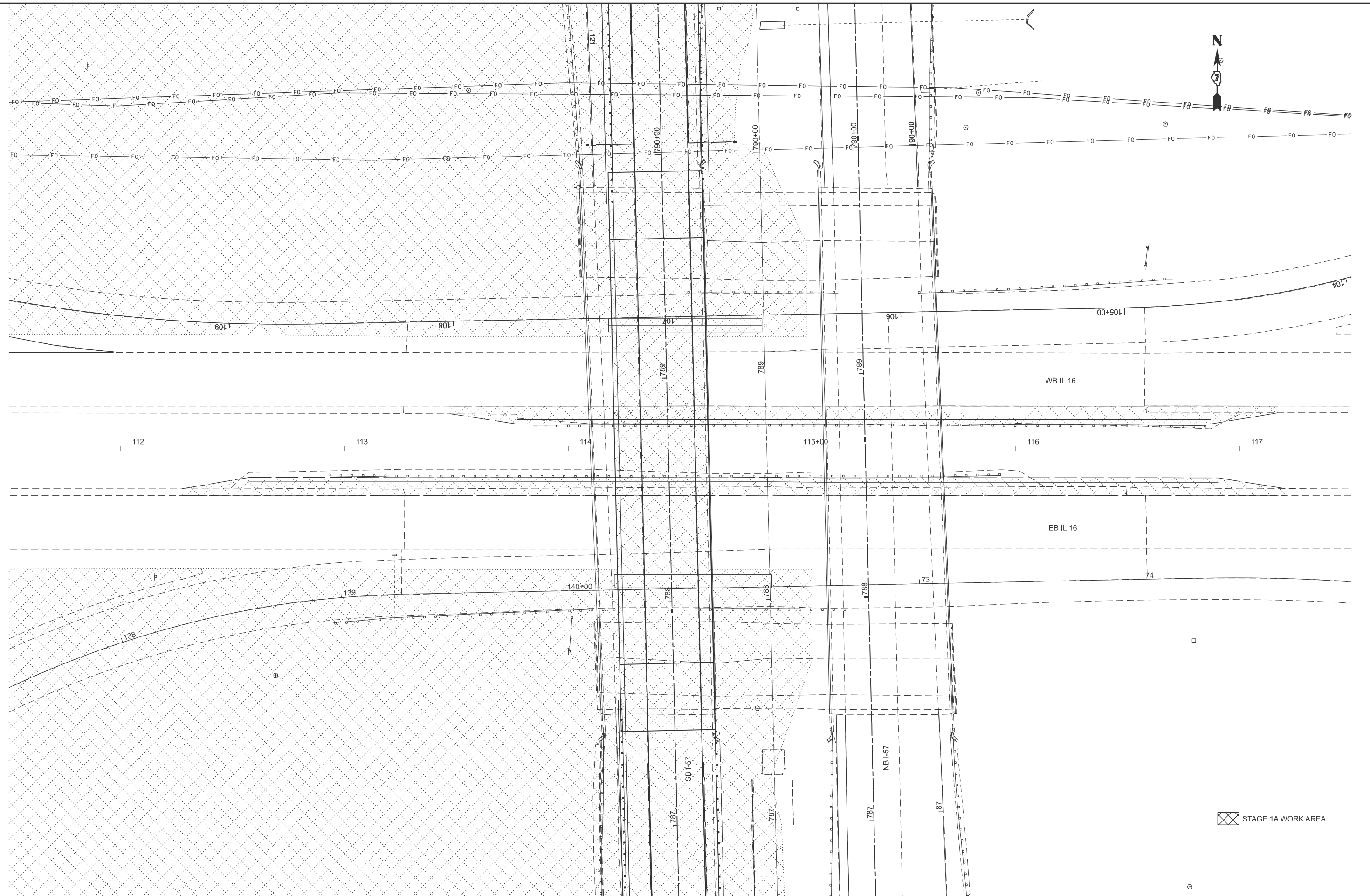
USER NAME = kaleb.hirtzel	DESIGNED -	REVISED -
	DRAWN -	REVISED -
PLOT SCALE = \$SSCALE\$	CHECKED -	REVISED -
PLOT DATE = 8/19/2024	DATE -	REVISED -

**STATE OF ILLINOIS
DEPARTMENT OF TRANSPORTATION**

**STAGING PLANS
STAGE 1A WORK AREA**

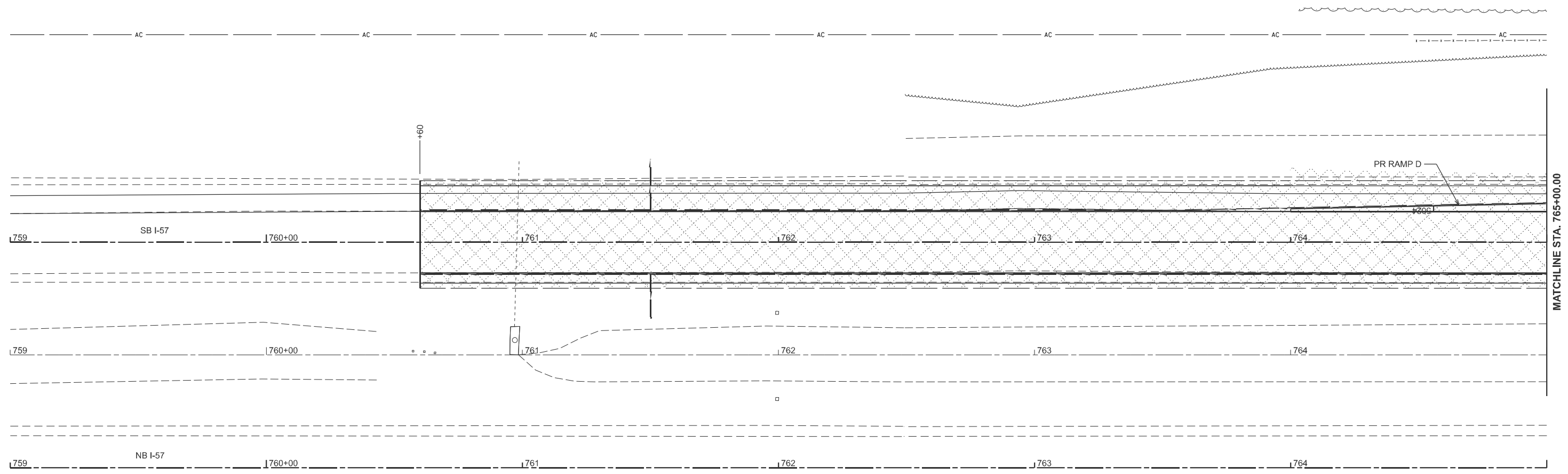
SCALE: 1"=40' SHEET 3 OF 35 SHEETS STA. 789+50.00 TO STA. 801+50.00

F.A.I. RTE.	SECTION	COUNTY	TOTAL SHEETS	SHEET NO.
57	(15-22HB-4)BR (15-22)R	COLES	1086	202
CONTRACT NO. 74435				
ILLINOIS FED. AID PROJECT				





☒ STAGE 1B WORK AREA



MODEL: P:\6857 - Stage 1B Work Area [Sheet]
 FILE NAME: c:\p\work\kvh\hrtz\k\085282\074435-sheets-Stage 1B.dgn

USER NAME = kaleb.hirtzel	DESIGNED -	REVISED -
	DRAWN -	REVISED -
PLOT SCALE = \$SCALE\$	CHECKED -	REVISED -
PLOT DATE = 8/19/2024	DATE -	REVISED -

STATE OF ILLINOIS
DEPARTMENT OF TRANSPORTATION


STAGING PLANS
STAGE 1B WORK AREA

SCALE: 1"=20' SHEET 5 OF 35 SHEETS STA. 759+00.00 TO STA. 765+00.00

F.A.I. RTE.	SECTION	COUNTY	TOTAL SHEETS	SHEET NO.
57	(15-22HB-4)BR (15-22)R	COLES	1086	204
CONTRACT NO. 74435				
ILLINOIS FED. AID PROJECT				



STAGE 1B WORK AREA



MODEL: P:\S657 - Stage1B Work Area-1 (Sheet)
 FILE NAME: c:\p\work\kvh\hrtz\hrtz\10862852\074435-sheets-Stage1B.dgn

USER NAME = kaleb.hirtzel	DESIGNED -	REVISED -
	DRAWN -	REVISED -
PLOT SCALE = \$SCALE\$	CHECKED -	REVISED -
PLOT DATE = 8/19/2024	DATE -	REVISED -

**STATE OF ILLINOIS
DEPARTMENT OF TRANSPORTATION**

**STAGING PLANS
STAGE 1B WORK AREA**

SCALE: 1"=20' SHEET 6 OF 35 SHEETS STA. 765+00.00 TO STA. 771+00.00

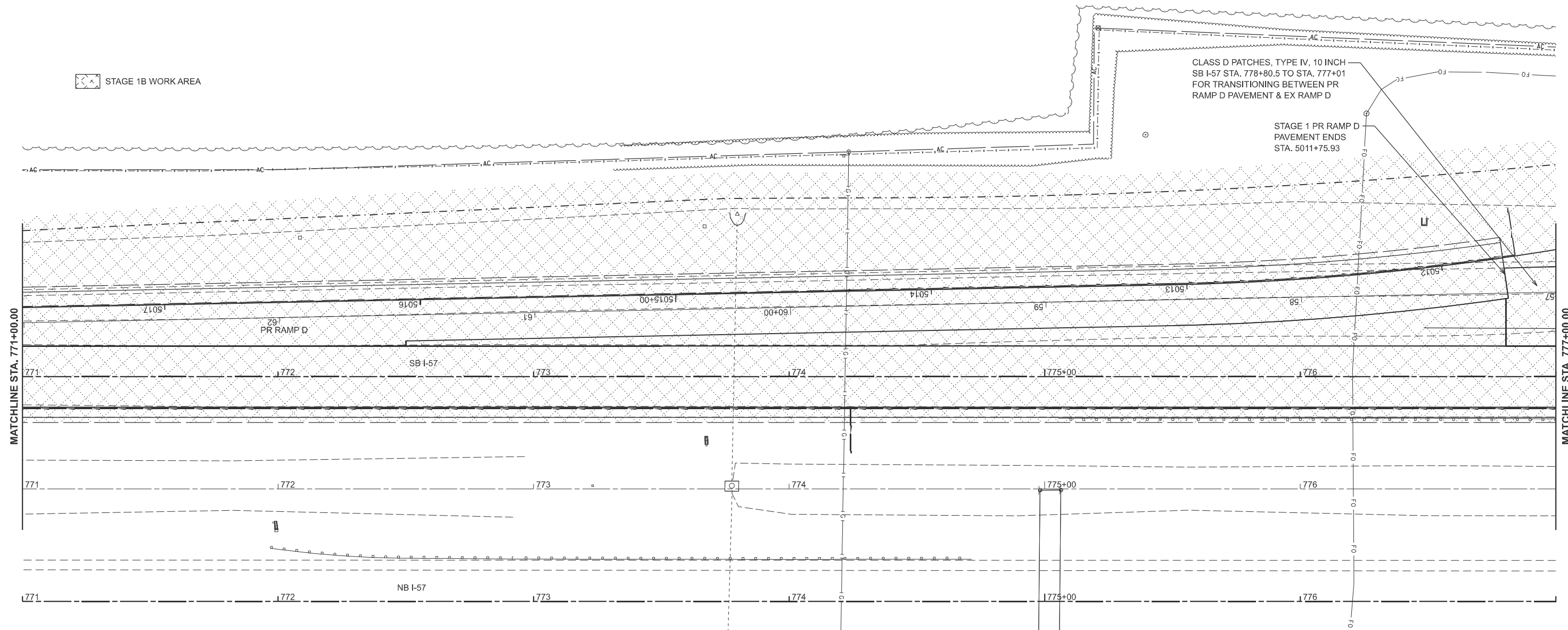
F.A.I RTE.	SECTION	COUNTY	TOTAL SHEETS	SHEET NO.
57	(15-22HB-4)BR (15-22)R	COLES	1086	205
CONTRACT NO. 74435				
ILLINOIS FED. AID PROJECT				



STAGE 1B WORK AREA

CLASS D PATCHES, TYPE IV, 10 INCH
SB I-57 STA. 778+80.5 TO STA. 777+01
FOR TRANSITIONING BETWEEN PR
RAMP D PAVEMENT & EX RAMP D

STAGE 1 PR RAMP D
PAVEMENT ENDS
STA. 5011+75.93



MODEL: P:\6857 - Stage1B Work Area-2 (Sheet)
FILE NAME: c:\p\work\kaleb.hirtzel\6852852\0774435-sheets-Stage1B.dgn

USER NAME = kaleb.hirtzel	DESIGNED -	REVISED -
	DRAWN -	REVISED -
PLOT SCALE = \$SCALE\$	CHECKED -	REVISED -
PLOT DATE = 8/19/2024	DATE -	REVISED -

STATE OF ILLINOIS
DEPARTMENT OF TRANSPORTATION


STAGING PLANS
STAGE 1B WORK AREA

SCALE: 1"=20' SHEET 7 OF 35 SHEETS STA. 771+00.00 TO STA. 777+00.00

F.A.I RTE.	SECTION	COUNTY	TOTAL SHEETS	SHEET NO.
57	(15-22HB-4)BR (15-22)R	COLES	1086	206
CONTRACT NO. 74435				
ILLINOIS FED. AID PROJECT				



STAGE 1B WORK AREA



MODEL: P:\6857 - Stage 1B Work Area-3 (Sheet) FILE NAME: c:\p\work\hartzel\hartzel\082852\0774435-sheets-Stage1B.dgn

MATCHLINE STA. 777+00.00

STAGE 1B STAGE 1A
+33.9

USER NAME = kaleb.hirtzel	DESIGNED -	REVISED -
DRAWN -	REVISED -	
PLOT SCALE = \$SCALE\$	CHECKED -	REVISED -
PLOT DATE = 8/19/2024	DATE -	REVISED -

STATE OF ILLINOIS
DEPARTMENT OF TRANSPORTATION

STAGING PLANS
STAGE 1B WORK AREA

SCALE: 1"=20' SHEET 8 OF 35 SHEETS STA. 777+00.00 TO STA. 783+00.00

F.A.I RTE.	SECTION	COUNTY	TOTAL SHEETS	SHEET NO.
57	(15-22HB-4)BR (15-22)R	COLES	1086	207
CONTRACT NO. 74435				
ILLINOIS FED. AID PROJECT				



STAGE 1B WORK AREA

PR RAMP A ALIGNMENT

EX RAMP F

SB I-57

MATCHLINE STA. 800+00.00

STAGE 1A STAGE 1B

MODEL: P6867 - Stage1B Work Area-4 (Sheet)
FILE NAME: c:\pwworking\hartzel\10682852\074435-sheets-Staging-Stage1B.dgn

USER NAME = kaleb.hirtzel	DESIGNED -	REVISED -
	DRAWN -	REVISED -
PLOT SCALE = \$SSCALE\$	CHECKED -	REVISED -
PLOT DATE = 8/19/2024	DATE -	REVISED -

**STATE OF ILLINOIS
DEPARTMENT OF TRANSPORTATION**

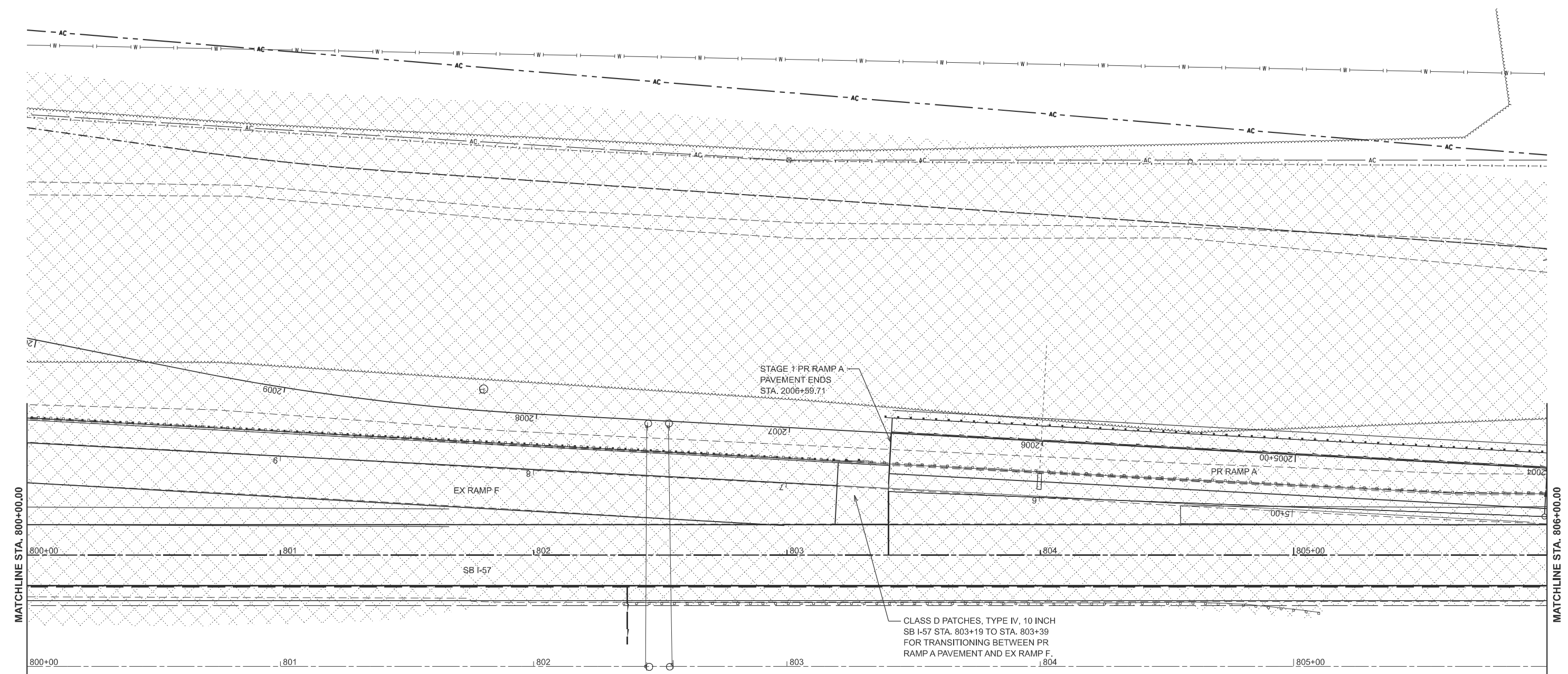
**STAGING PLANS
STAGE 1B WORK AREA**

SCALE: 1"=20' SHEET 9 OF 35 SHEETS STA. 794+00.00 TO STA. 800+00.00

F.A.I RTE.	SECTION	COUNTY	TOTAL SHEETS	SHEET NO.
57	(15-22HB-4)BR (15-22)R	COLES	1086	208
CONTRACT NO. 74435				
ILLINOIS FED. AID PROJECT				



☒ STAGE 1B WORK AREA



MODEL: P6867 - Stage1B Work Area-5 (Sheet)
FILE NAME: c:\p\work\hrtz\hrtz\106282\074435-sheets-Staging-Stage1B.dgn

MATCHLINE STA. 800+00.00

MATCHLINE STA. 806+00.00

USER NAME = kaleb.hirtzel	DESIGNED -	REVISED -
	DRAWN -	REVISED -
PLOT SCALE = \$SCALE\$	CHECKED -	REVISED -
PLOT DATE = 8/19/2024	DATE -	REVISED -

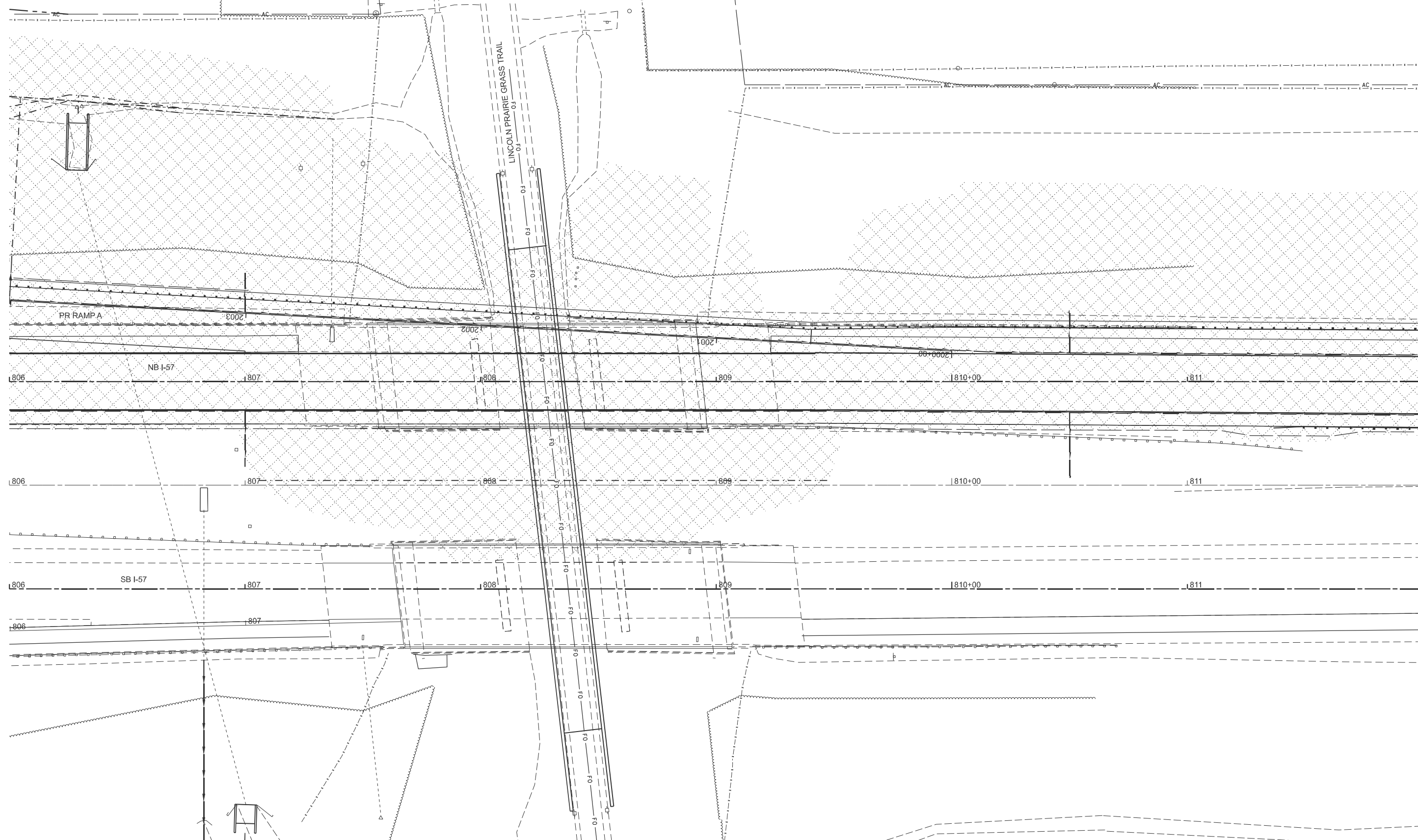
**STATE OF ILLINOIS
DEPARTMENT OF TRANSPORTATION**

**STAGING PLANS
STAGE 1B WORK AREA**

SCALE: 1"=20' SHEET 10 OF 35 SHEETS STA. 800+00.00 TO STA. 806+00.00

F.A.I RTE.	SECTION	COUNTY	TOTAL SHEETS	SHEET NO.
57	(15-22HB-4)BR (15-22)R	COLES	1086	209
CONTRACT NO. 74435				
ILLINOIS FED. AID PROJECT				

STAGE 1B WORK AREA



MODEL: P:\6857 - Stage1B Work Area-6-1 (Sheet)
 FILE NAME: c:\p\work\kahlhirtzel\685282\074435-sheets-Staging-Stage1B.dgn

USER NAME = kaleb.hirtzel	DESIGNED -	REVISED -
	DRAWN -	REVISED -
PLOT SCALE = \$SCALE\$	CHECKED -	REVISED -
PLOT DATE = 8/19/2024	DATE -	REVISED -

**STATE OF ILLINOIS
DEPARTMENT OF TRANSPORTATION**

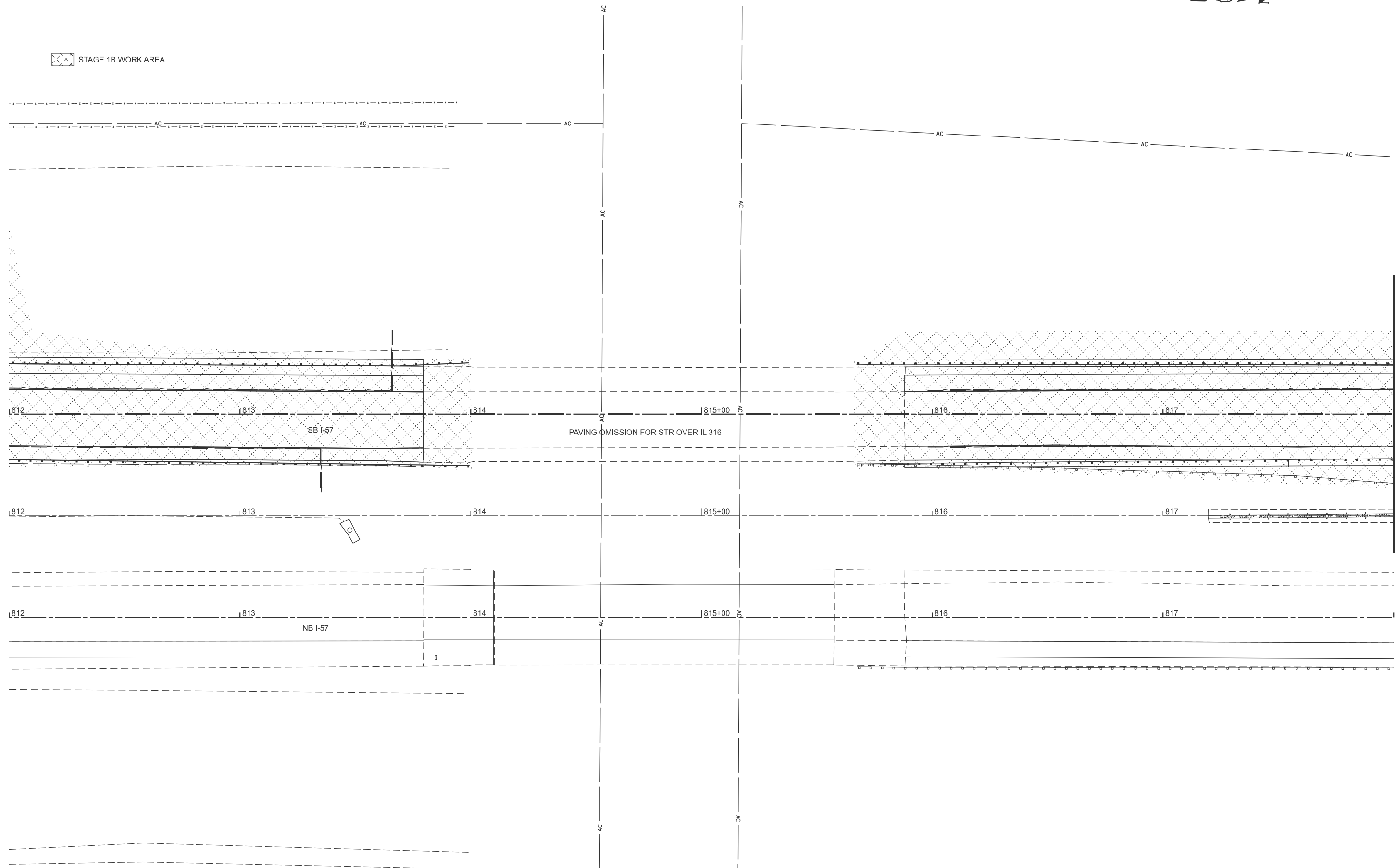
**STAGING PLANS
STAGE 1B WORK AREA**

SCALE: 1"=20' SHEET 11 OF 35 SHEETS STA. 806+00.00 TO STA. 812+00.00

F.A.I RTE.	SECTION	COUNTY	TOTAL SHEETS	SHEET NO.
57	(15-22HB-4)BR (15-22)R	COLES	1086	210
CONTRACT NO. 74435				
ILLINOIS FED. AID PROJECT				



STAGE 1B WORK AREA



MODEL: P:\657 - Stage1B Work Area-7 (Sheet)
FILE NAME: c:\p\work\kahlhirtzel\082822\074435-sheets-Staging-Stage1B.dgn

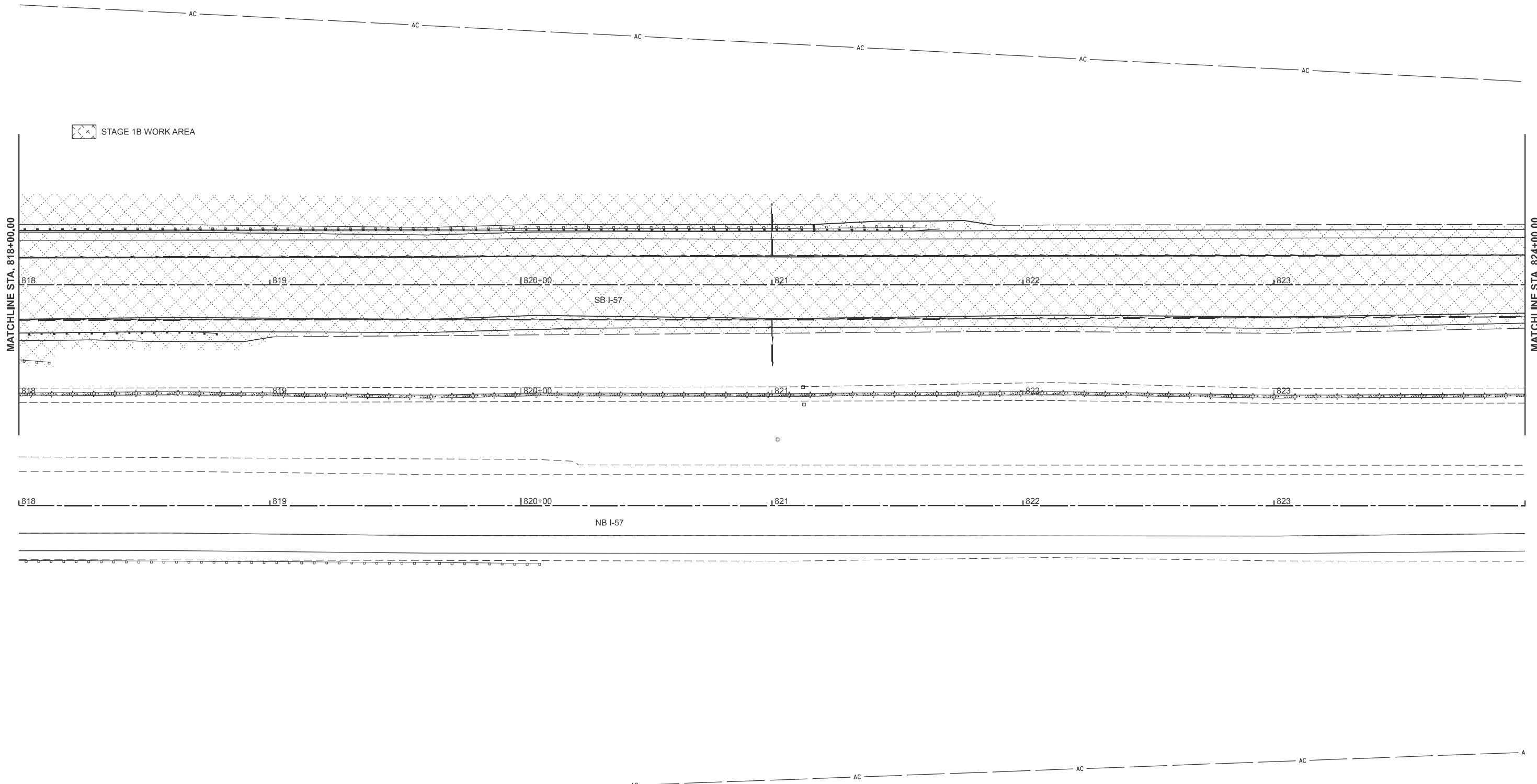
USER NAME = kaleb.hirtzel	DESIGNED -	REVISED -
	DRAWN -	REVISED -
PLOT SCALE = \$SCALE\$	CHECKED -	REVISED -
PLOT DATE = 8/19/2024	DATE -	REVISED -

**STATE OF ILLINOIS
DEPARTMENT OF TRANSPORTATION**

**STAGING PLANS
STAGE 1B WORK AREA**

SCALE: 1"=20' SHEET 12 OF 35 SHEETS STA. 812+00.00 TO STA. 818+00.00

F.A.I RTE.	SECTION	COUNTY	TOTAL SHEETS	SHEET NO.
57	(15-22HB-4)BR (15-22)R	COLES	1086	211
CONTRACT NO. 74435				
ILLINOIS FED. AID PROJECT				



☒ STAGE 1B WORK AREA

MATCHLINE STA. 818+00.00

MATCHLINE STA. 824+00.00

MODEL: P:\6857 - Stage1B Work Area-4 (Sheet)
 FILE NAME: c:\p\work\kvh\hrtz\kvh\082822\077435-sheets-Staging-Stage1B.dgn


USER NAME = kaleb.hirtzel	DESIGNED -	REVISED -
	DRAWN -	REVISED -
PLOT SCALE = \$SCALE\$	CHECKED -	REVISED -
PLOT DATE = 8/19/2024	DATE -	REVISED -

**STATE OF ILLINOIS
 DEPARTMENT OF TRANSPORTATION**

**STAGING PLANS
 STAGE 1B WORK AREA**

SCALE: 1"=20' SHEET 13 OF 35 SHEETS STA. 818+00.00 TO STA. 824+00.00

F.A.I RTE.	SECTION	COUNTY	TOTAL SHEETS	SHEET NO.
57	(15-22HB-4)BR (15-22)R	COLES	1086	212
CONTRACT NO. 74435				
ILLINOIS FED. AID PROJECT				



MODEL: P:\6857 - Stage1B Work Area-9 (Sheet)
 FILE NAME: c:\p\work\hartzel\id0862852\074435-sheets-Staging-Stage1B.dgn

USER NAME = kaleb.hirtzel	DESIGNED -	REVISED -
	DRAWN -	REVISED -
PLOT SCALE = \$SCALE\$	CHECKED -	REVISED -
PLOT DATE = 8/19/2024	DATE -	REVISED -

STATE OF ILLINOIS
DEPARTMENT OF TRANSPORTATION


STAGING PLANS
STAGE 1B WORK AREA

SCALE: 1"=20' SHEET 14 OF 35 SHEETS STA. 824+00.00 TO STA. 830+00.00

F.A.I RTE.	SECTION	COUNTY	TOTAL SHEETS	SHEET NO.
57	(15-22HB-4)BR (15-22)R	COLES	1086	213
CONTRACT NO. 74435				
ILLINOIS FED. AID PROJECT				



STAGE 1B WORK AREA



MODEL: P:\857 - Stage1B Work Area-10 (Sheet)
 FILE NAME: c:\p\work\hrtz\hrtz\10852852.D7\435-sheets-Staging-Stage1B.dgn

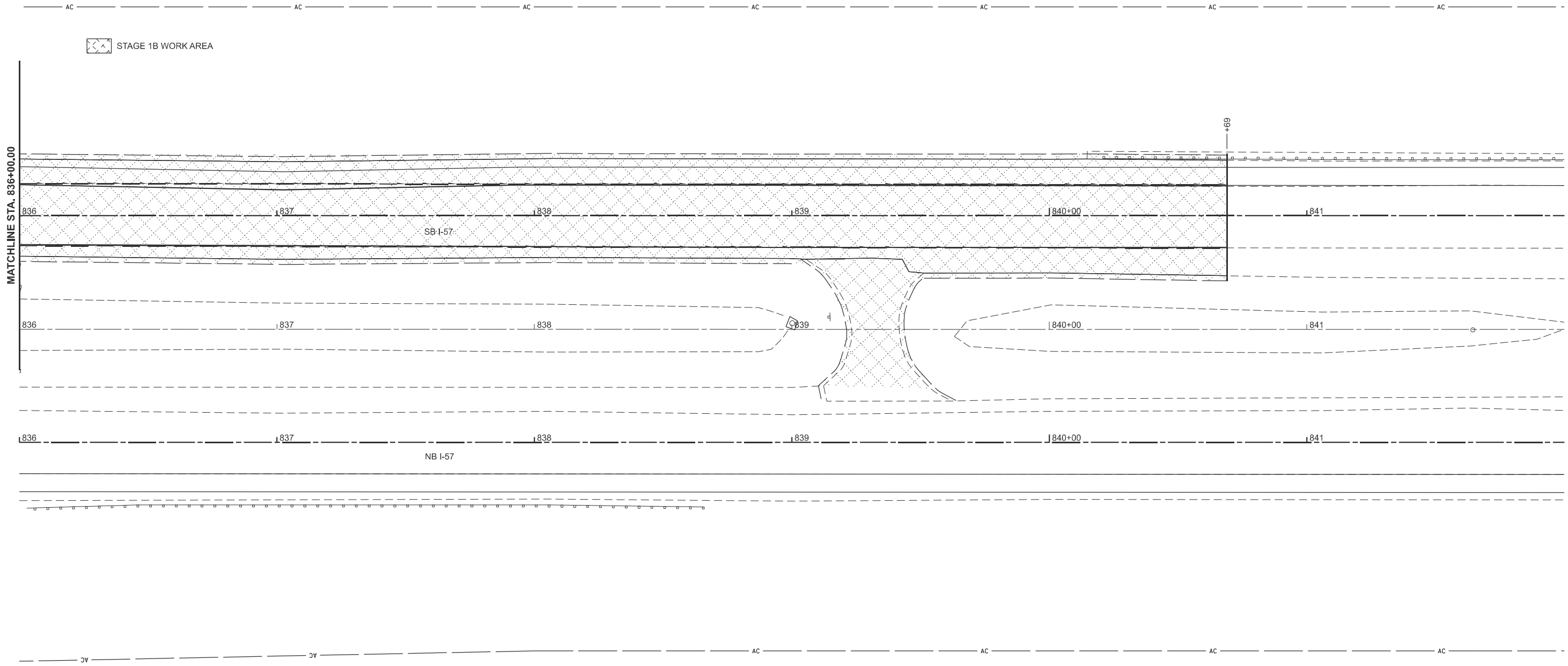
USER NAME = kaleb.hirtzel	DESIGNED -	REVISED -
	DRAWN -	REVISED -
PLOT SCALE = \$SCALE\$	CHECKED -	REVISED -
PLOT DATE = 8/19/2024	DATE -	REVISED -

**STATE OF ILLINOIS
 DEPARTMENT OF TRANSPORTATION**

**STAGING PLANS
 STAGE 1B WORK AREA**

SCALE: 1"=20' SHEET 15 OF 35 SHEETS STA. 830+00.00 TO STA. 836+00.00

F.A.I RTE.	SECTION	COUNTY	TOTAL SHEETS	SHEET NO.
57	(15-22HB-4)BR (15-22)R	COLES	1086	214
CONTRACT NO. 74435				
ILLINOIS FED. AID PROJECT				



MODEL: P:\S657 - Stage1B Work Area-11 [Sheet]
 FILE NAME: c:\p\work\kaleb\hirtzel\082822\0774435-sheets-Staging-Stage1B.dgn


USER NAME = kaleb.hirtzel	DESIGNED -	REVISED -
	DRAWN -	REVISED -
PLOT SCALE = \$SCALE\$	CHECKED -	REVISED -
PLOT DATE = 8/19/2024	DATE -	REVISED -



STATE OF ILLINOIS
DEPARTMENT OF TRANSPORTATION

STAGING PLANS
STAGE 1B WORK AREA

SCALE: 1"=20' SHEET 16 OF 35 SHEETS STA. 836+00.00 TO STA. SB I-57 813+54.80

F.A.I RTE.	SECTION	COUNTY	TOTAL SHEETS	SHEET NO.
57	(15-22HB-4)BR (15-22)R	COLES	1086	215
CONTRACT NO. 74435				
ILLINOIS FED. AID PROJECT				



-  PAVEMENT REMOVAL
-  PAVED SHOULDER REMOVAL

MODEL: P:\S857 - SB57 PavRemov (Sheet)
 FILE NAME: c:\pawork\hartzel\hartzel\852852\DWG\435-sheets-Staging-Stage1PavRem.dgn

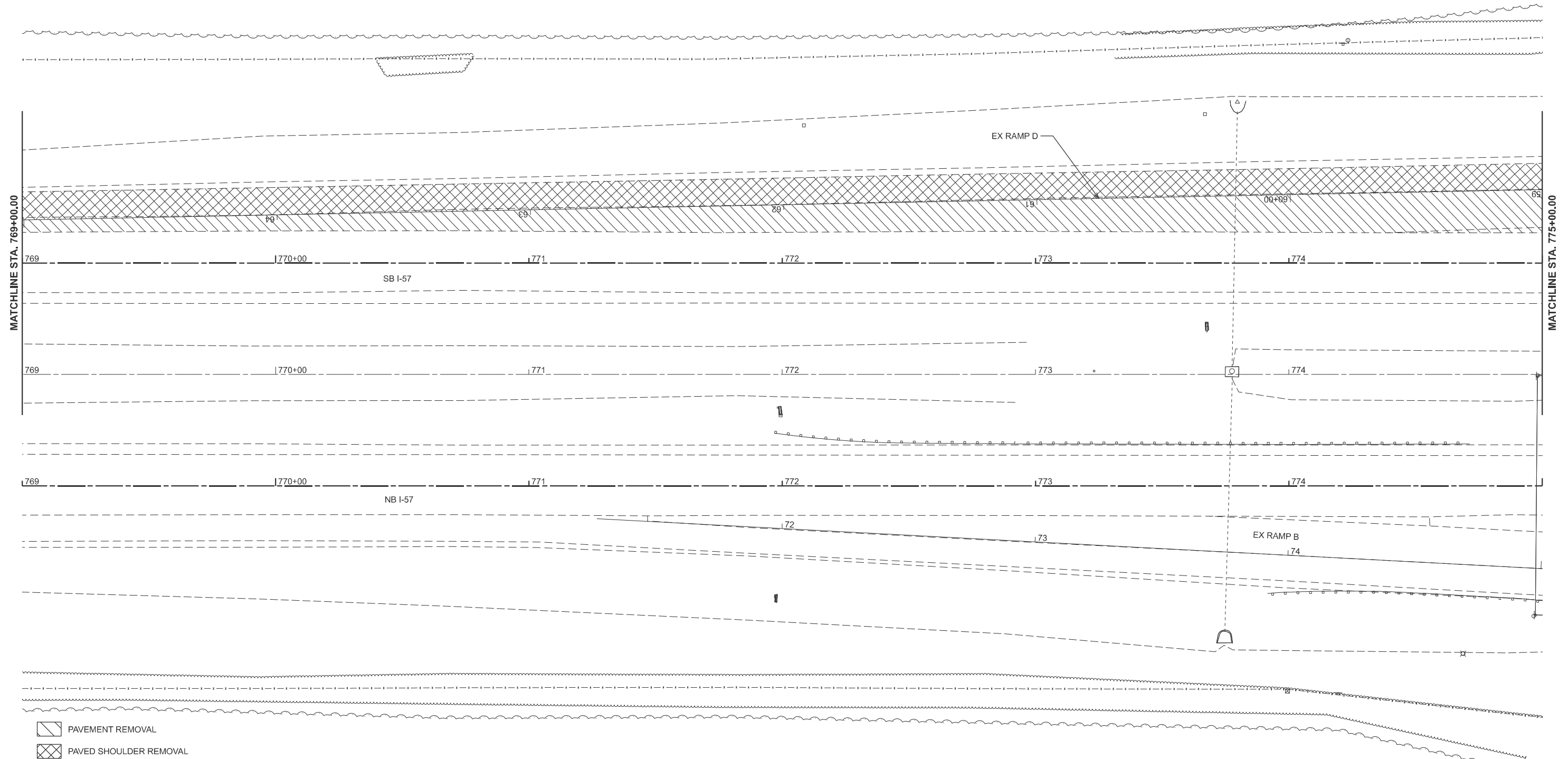
USER NAME = kaleb.hirtzel	DESIGNED -	REVISED -
	DRAWN -	REVISED -
PLOT SCALE = \$SCALE\$	CHECKED -	REVISED -
PLOT DATE = 8/19/2024	DATE -	REVISED -

STATE OF ILLINOIS
DEPARTMENT OF TRANSPORTATION

STAGING PLANS
STAGE 1 PAVEMENT REMOVAL

SCALE: 1"=20' SHEET 17 OF 35 SHEETS STA. 763+00.00 TO STA. 769+00.00

F.A.I RTE.	SECTION	COUNTY	TOTAL SHEETS	SHEET NO.
57	(15-22HB-4)BR (15-22)R	COLES	1086	216
CONTRACT NO. 74435				
ILLINOIS FED. AID PROJECT				



MODEL: P:\S857 - SB57 PavRemov-1 [Sheet]
 FILE NAME: c:\pwwork\hartzel\10852852\0774435-sheets-Stage1PavRem.dgn


USER NAME = kaleb.hirtzel	DESIGNED -	REVISED -
	DRAWN -	REVISED -
PLOT SCALE = \$SCALE\$	CHECKED -	REVISED -
PLOT DATE = 8/19/2024	DATE -	REVISED -

**STATE OF ILLINOIS
 DEPARTMENT OF TRANSPORTATION**

**STAGING PLANS
 STAGE 1 PAVEMENT REMOVAL**

SCALE: 1"=20' SHEET 18 OF 35 SHEETS STA. 769+00.00 TO STA. 775+00.00

F.A.I RTE.	SECTION	COUNTY	TOTAL SHEETS	SHEET NO.
57	(15-22HB-4)BR (15-22)R	COLES	1086	217
CONTRACT NO. 74435				
ILLINOIS FED. AID PROJECT				



MATCHLINE STA. 775+00.00

MATCHLINE STA. 781+00.00

- PAVEMENT REMOVAL
- PAVED SHOULDER REMOVAL

MODEL: P:\S857 - S857 PavRemov-2 (Sheet)
FILE NAME: c:\p\work\hartzel\hartzel\0852852\074435-sheets-Staging-Stage1PavRem.dgn

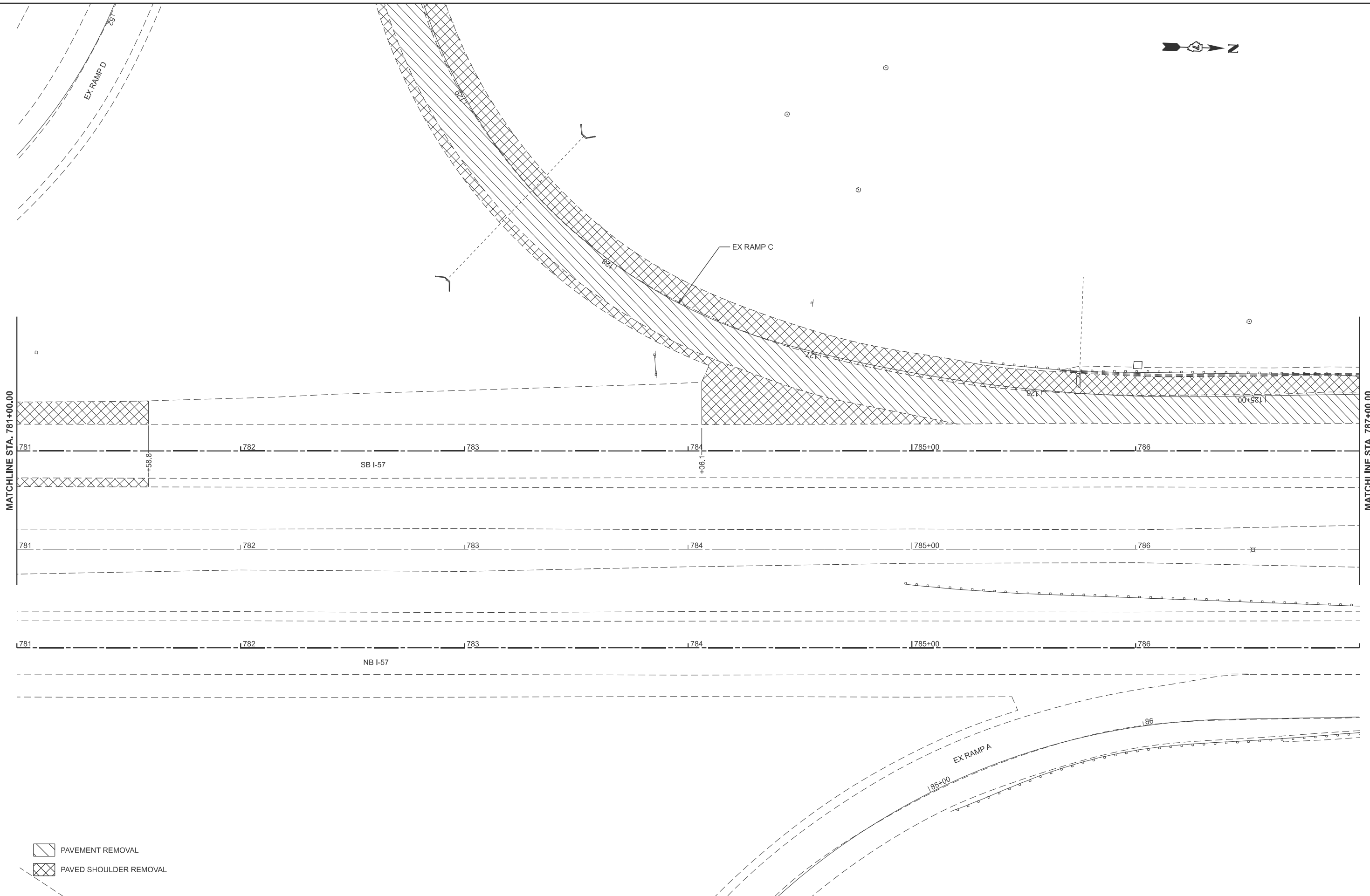
USER NAME = kaleb.hirtzel	DESIGNED -	REVISED -	
	DRAWN -	REVISED -	
PLOT SCALE = \$SCALE\$	CHECKED -	REVISED -	
PLOT DATE = 8/19/2024	DATE -	REVISED -	

**STATE OF ILLINOIS
DEPARTMENT OF TRANSPORTATION**

**STAGING PLANS
STAGE 1 PAVEMENT REMOVAL**

SCALE: 1"=20' SHEET 19 OF 35 SHEETS STA. 775+00.00 TO STA. 781+00.00

F.A.I RTE.	SECTION	COUNTY	TOTAL SHEETS	SHEET NO.
57	(15-22HB-4)BR (15-22)R	COLES	1086	218
CONTRACT NO. 74435				
ILLINOIS FED. AID PROJECT				



MATCHLINE STA. 781+00.00

MATCHLINE STA. 787+00.00

- PAVEMENT REMOVAL
- PAVED SHOULDER REMOVAL

MODEL: P:\S857 - SB57 PavRemov-3 [Sheet]
FILE NAME: c:\p\work\hartzel\hartzel\0852852\074435-sheets-Staging-Stage1PavRem.dgn

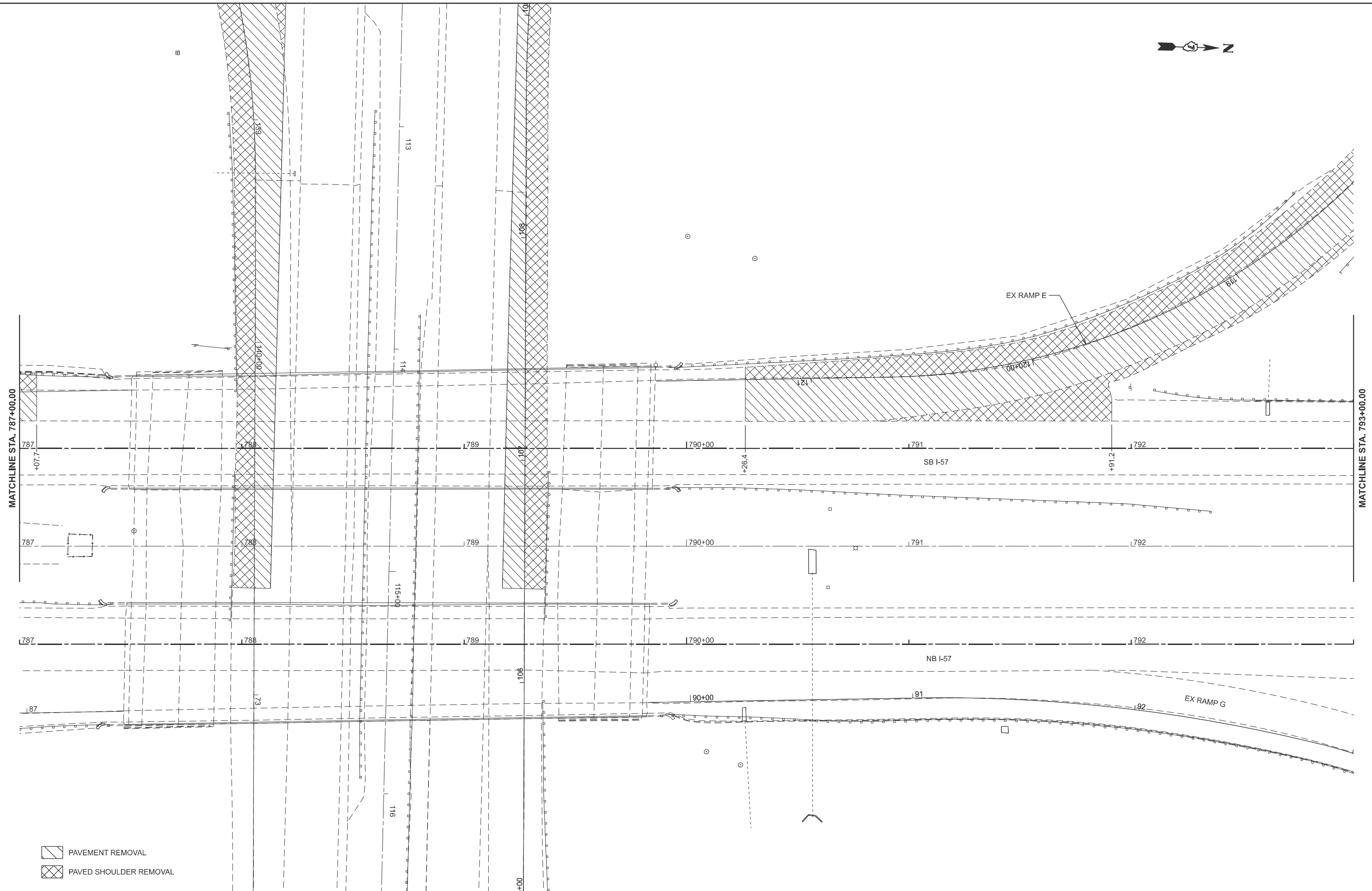
USER NAME = kaleb.hirtzel	DESIGNED -	REVISED -
	DRAWN -	REVISED -
PLOT SCALE = \$SCALE\$	CHECKED -	REVISED -
PLOT DATE = 8/19/2024	DATE -	REVISED -

**STATE OF ILLINOIS
DEPARTMENT OF TRANSPORTATION**

**STAGING PLANS
STAGE 1 PAVEMENT REMOVAL**

F.A.I. RTE.	SECTION	COUNTY	TOTAL SHEETS	SHEET NO.
57	(15-22HB-4)BR (15-22)R	COLES	1086	219
CONTRACT NO. 74435				
ILLINOIS FED. AID PROJECT				

SCALE: 1"=20' SHEET 20 OF 35 SHEETS STA. 781+00.00 TO STA. 787+00.00



- PAVEMENT REMOVAL
- PAVED SHOULDER REMOVAL

MODEL: P:\S857 - S857 PavRemov-4 [Sheet]
 FILE NAME: c:\pawork\hartzel\hartzel\0852852\0852852\Stage1PavRem.dgn


USER NAME = kaleb.hirtzel	DESIGNED -	REVISED -
	DRAWN -	REVISED -
PLOT SCALE = \$SCALE\$	CHECKED -	REVISED -
PLOT DATE = 8/19/2024	DATE -	REVISED -

**STATE OF ILLINOIS
DEPARTMENT OF TRANSPORTATION**

**STAGING PLANS
STAGE 1 PAVEMENT REMOVAL**

SCALE: 1"=20' SHEET 21 OF 35 SHEETS STA. 787+00.00 TO STA. 793+00.00

F.A.I. RTE.	SECTION	COUNTY	TOTAL SHEETS	SHEET NO.
57	(15-22HB-4)BR (15-22)R	COLES	1086	220
CONTRACT NO. 74435				
ILLINOIS FED. AID PROJECT				



MATCHLINE STA. 793+00.00

MATCHLINE STA. 799+00.00

- PAVEMENT REMOVAL
- PAVED SHOULDER REMOVAL

MODEL: P:\S857 - S857 PavRemov-5 (Sheet)
FILE NAME: c:\pwworking\hartzel\0852852\0774435-sheets-Staging-Stage1PavRem.dgn

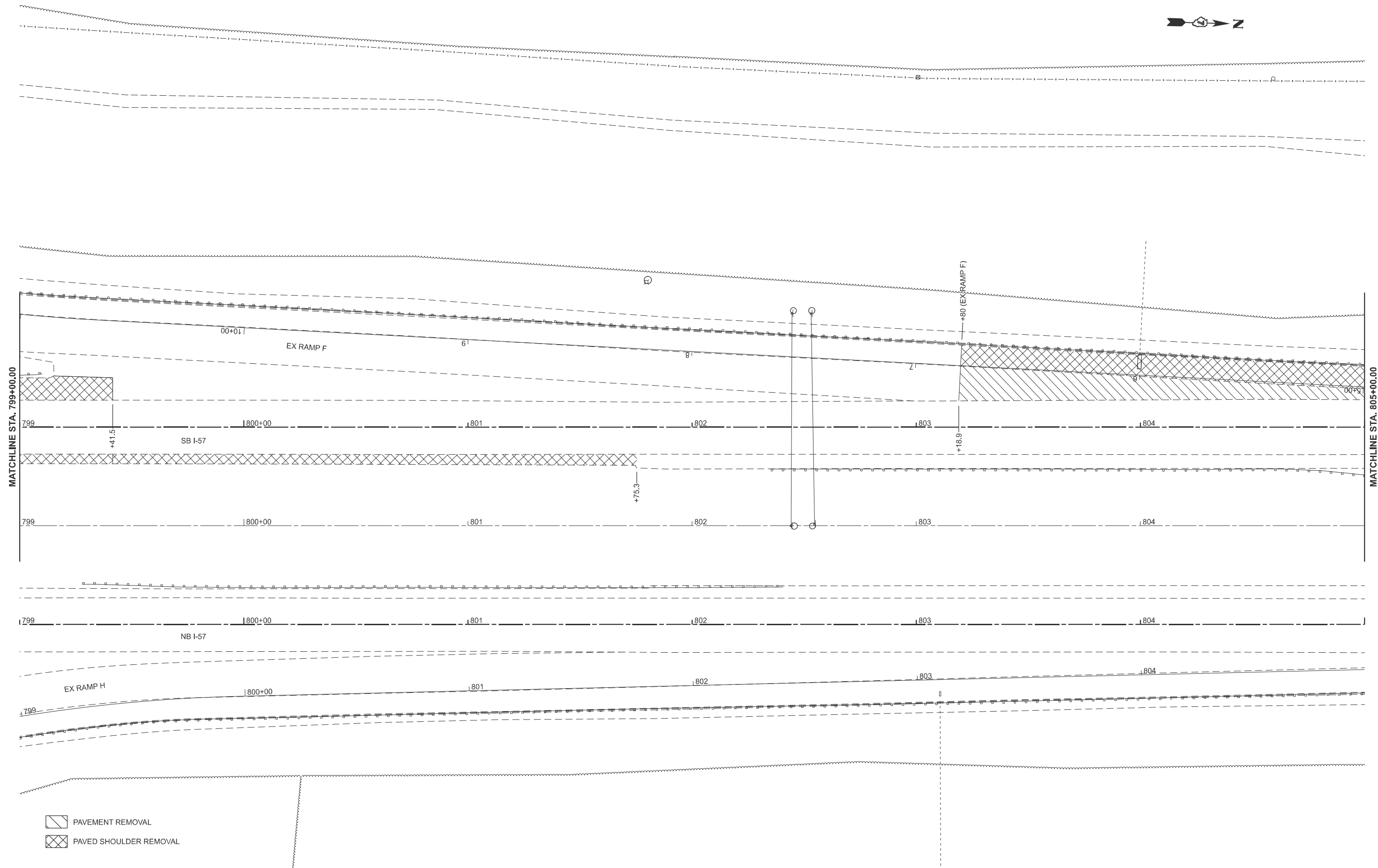
USER NAME = kaleb.hirtzel	DESIGNED -	REVISED -	
	DRAWN -	REVISED -	
PLOT SCALE = \$SCALE\$	CHECKED -	REVISED -	
PLOT DATE = 8/19/2024	DATE -	REVISED -	

**STATE OF ILLINOIS
DEPARTMENT OF TRANSPORTATION**

**STAGING PLANS
STAGE 1 PAVEMENT REMOVAL**

SCALE: 1"=20' SHEET 22 OF 35 SHEETS STA. 793+00.00 TO STA. 799+00.00

F.A.I. RTE.	SECTION	COUNTY	TOTAL SHEETS	SHEET NO.
57	(15-22HB-4)BR (15-22)R	COLES	1086	221
CONTRACT NO. 74435				
ILLINOIS FED. AID PROJECT				



MODEL: P:\S857 - SB57 PavRemov-6 (Sheet)
 FILE NAME: c:\p\work\hartzel\hartzel\0852852\074435-sheets-Stage1PavRem.dgn

- PAVEMENT REMOVAL
- PAVED SHOULDER REMOVAL

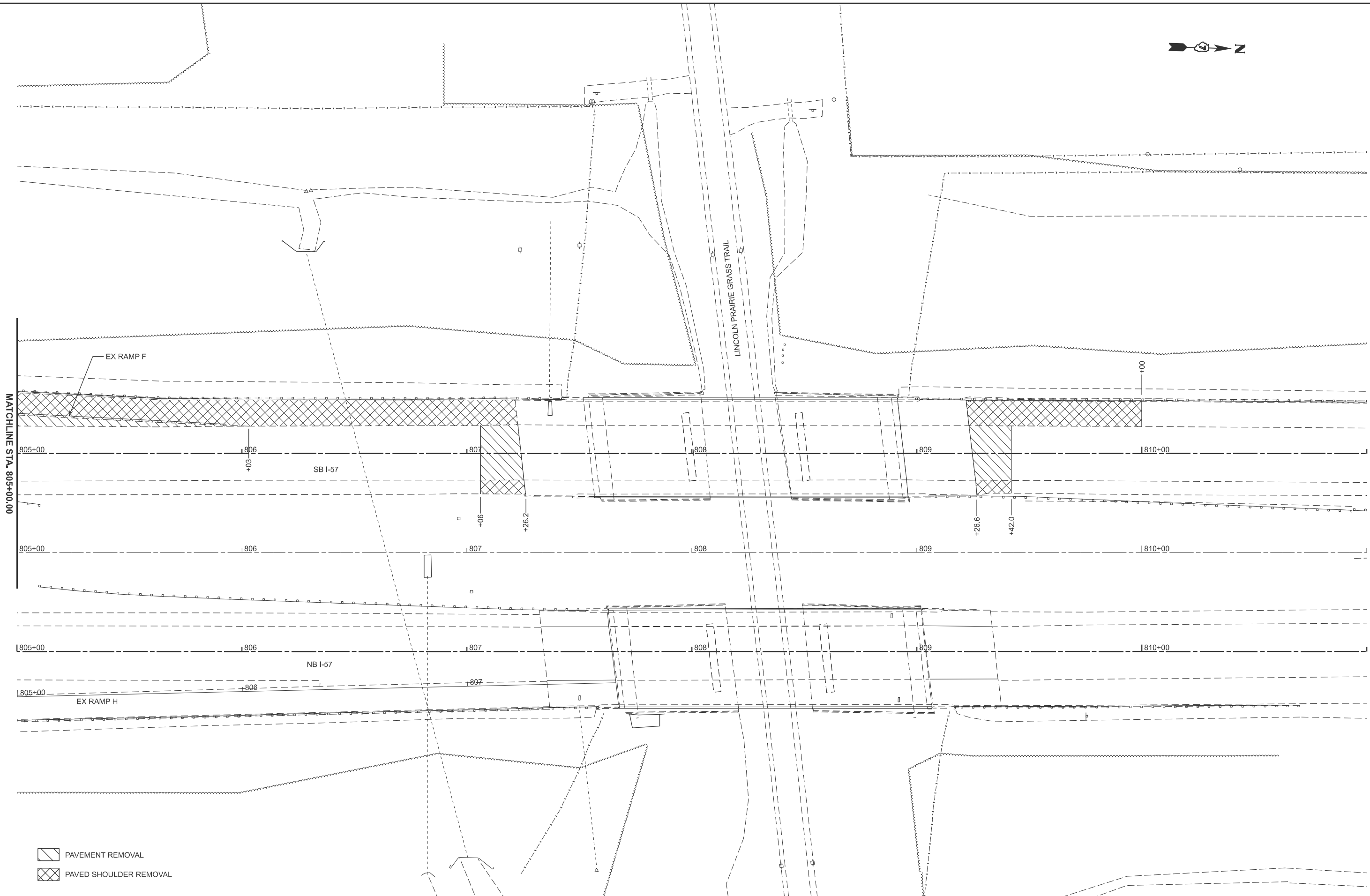
USER NAME = kaleb.hirtzel	DESIGNED -	REVISED -	
	DRAWN -	REVISED -	
PLOT SCALE = \$SCALE\$	CHECKED -	REVISED -	
PLOT DATE = 8/19/2024	DATE -	REVISED -	

**STATE OF ILLINOIS
DEPARTMENT OF TRANSPORTATION**

**STAGING PLANS
STAGE 1 PAVEMENT REMOVAL**

SCALE: 1"=20' SHEET 23 OF 35 SHEETS STA. 799+00.00 TO STA. 805+00.00

F.A.I RTE.	SECTION	COUNTY	TOTAL SHEETS	SHEET NO.
57	(15-22HB-4)BR (15-22)R	COLES	1086	222
CONTRACT NO. 74435				
ILLINOIS FED. AID PROJECT				



MATCHLINE STA. 805+00.00

- PAVEMENT REMOVAL
- PAVED SHOULDER REMOVAL

MODEL: P:\S657 - S657 PavRemov-7 (Sheet)
FILE NAME: c:\p\work\kahlert\hartzel\0852852\074435-sheets-Stage1\PavRem.dgn

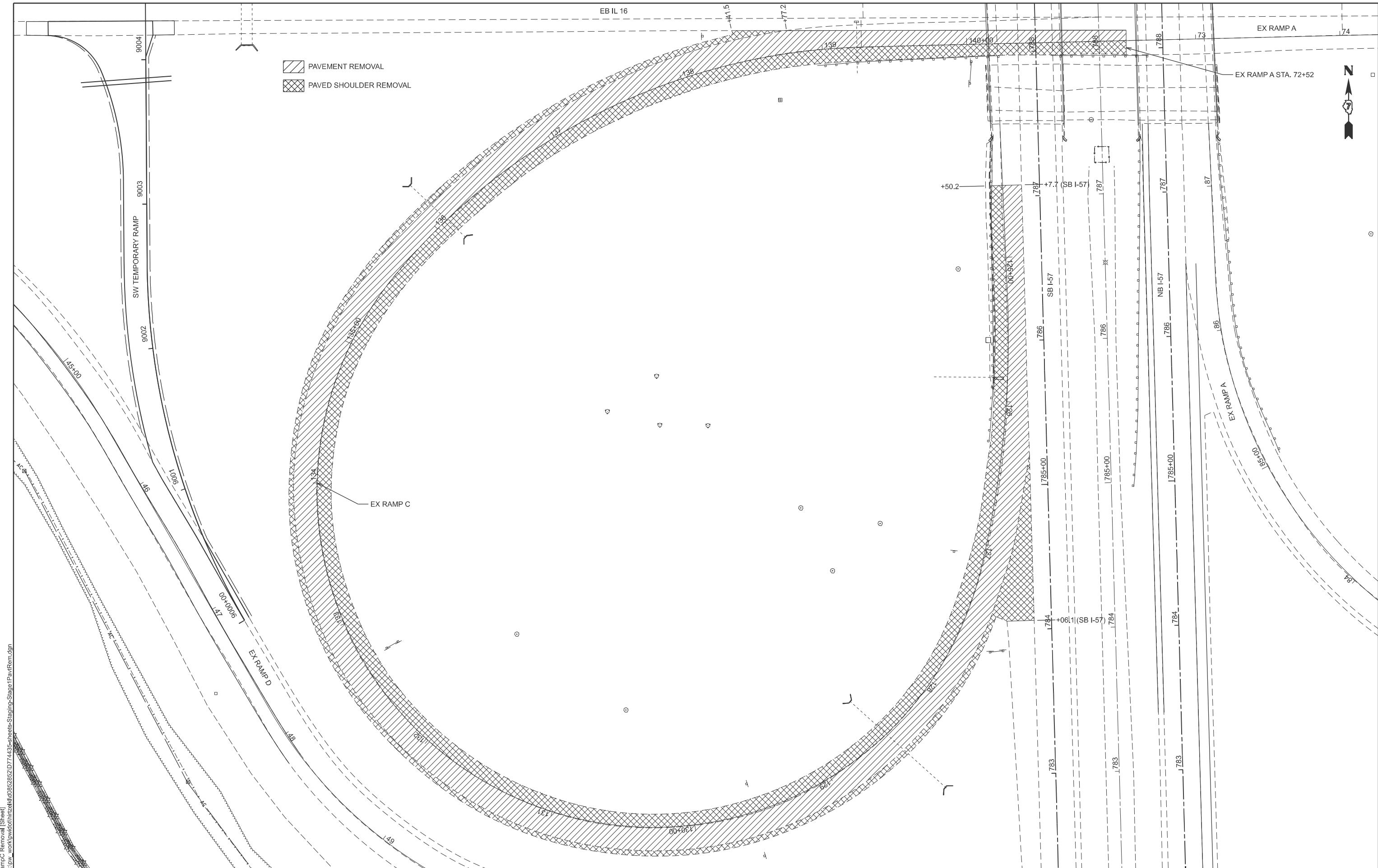
USER NAME = kaleb.hirtzel	DESIGNED -	REVISED -
	DRAWN -	REVISED -
PLOT SCALE = \$SCALE\$	CHECKED -	REVISED -
PLOT DATE = 8/19/2024	DATE -	REVISED -



**STATE OF ILLINOIS
DEPARTMENT OF TRANSPORTATION**

**STAGING PLANS
STAGE 1 PAVEMENT REMOVAL**

SCALE: 1"=20' SHEET 24 OF 35 SHEETS STA. 805+00.00 TO STA. 811+00.00

F.A.I. RTE.	SECTION	COUNTY	TOTAL SHEETS	SHEET NO.
57	(15-22HB-4)BR (15-22)R	COLES	1086	223
CONTRACT NO. 74435				
ILLINOIS FED. AID PROJECT				



 PAVEMENT REMOVAL
 PAVED SHOULDER REMOVAL

MODEL: ExRampC Removal (Sheet)
 FILE NAME: c:\p\work\wsh\hirtzel\id0852852\0774435-sheets-Stage1PavRem.dgn

USER NAME = kaleb.hirtzel	DESIGNED -	REVISED -
	DRAWN -	REVISED -
PLOT SCALE = \$SCALE\$	CHECKED -	REVISED -
PLOT DATE = 7/22/2024	DATE -	REVISED -

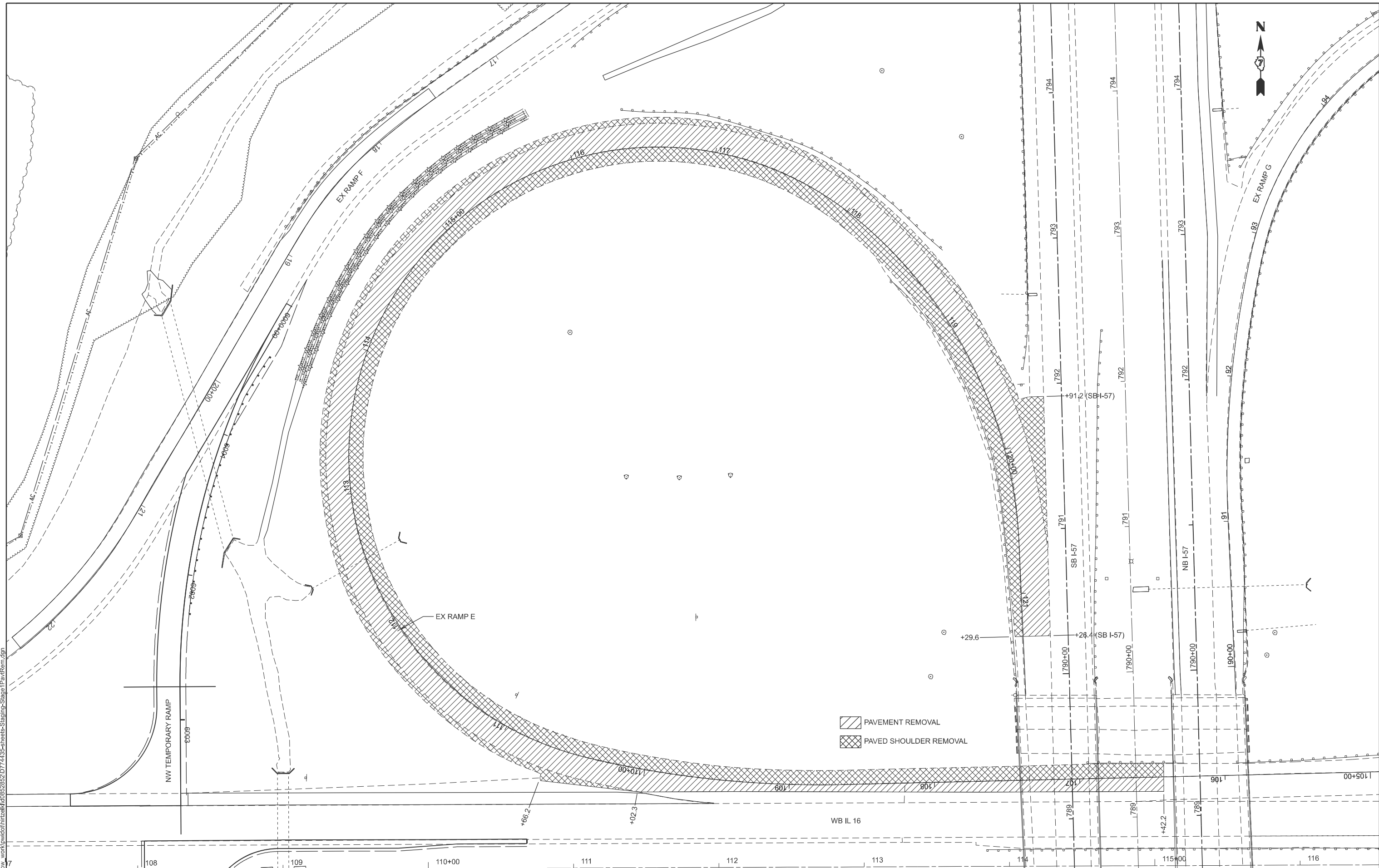
STATE OF ILLINOIS
DEPARTMENT OF TRANSPORTATION



STAGING PLANS
STAGE 1 PAVEMENT REMOVAL

SCALE: SHEET 25 OF 35 SHEETS STA. TO STA.

F.A.I RTE.	SECTION	COUNTY	TOTAL SHEETS	SHEET NO.
57	(15-22HB-4)BR (15-22)R	COLES	1086	224
CONTRACT NO. 74435				
ILLINOIS FED. AID PROJECT				

MODEL: ExRampE Removal (Sheet)
 FILE NAME: c:\p\work\hartzel\110852852\0774435-sheets-staging-stage1 PavRem.dgn



 PAVEMENT REMOVAL
 PAVED SHOULDER REMOVAL

USER NAME = kaleb.hirtzel	DESIGNED -	REVISED -
PLOT SCALE = \$SSCALE\$	DRAWN -	REVISED -
PLOT DATE = 8/19/2024	CHECKED -	REVISED -
	DATE -	REVISED -

**STATE OF ILLINOIS
 DEPARTMENT OF TRANSPORTATION**

**STAGING PLANS
 STAGE 1 PAVEMENT REMOVAL**

SCALE: SHEET 26 OF 35 SHEETS STA. TO STA.

F.A.I. RTE.	SECTION	COUNTY	TOTAL SHEETS	SHEET NO.
57	(15-22HB-4)BR (15-22)R	COLES	1086	225
CONTRACT NO. 74435				
ILLINOIS FED. AID PROJECT				



PIPE CULVERT REMOVAL (24" DIA.)
EX RAMP C STA. 128+51

PIPE DRAIN REMOVAL (12" DIA.)


REMOVAL OF EXISTING STRUCTURE NO. 1
(STR 015-006)

APPROACH SLAB REMOVAL

REMOVE INLET BOX
EX RAMP C STA. 125+84

REMOVE EXISTING WEATHER STATION, 1 L SUM
SB I-57 STA. 787+37 RT

MODEL: P6867 - SB57 Str Removals (Sheet)
FILE NAME: c:\p\work\hartzel\10685282\074435-sheets-Staging-Stage1 StrRem.dgn



USER NAME = kaleb.hirtzel	DESIGNED -	REVISED -
	DRAWN -	REVISED -
PLOT SCALE = \$SCALE\$	CHECKED -	REVISED -
PLOT DATE = 4/24/2024	DATE -	REVISED -

STATE OF ILLINOIS
DEPARTMENT OF TRANSPORTATION

STAGING PLANS
STAGE 1 STRUCTURE REMOVALS

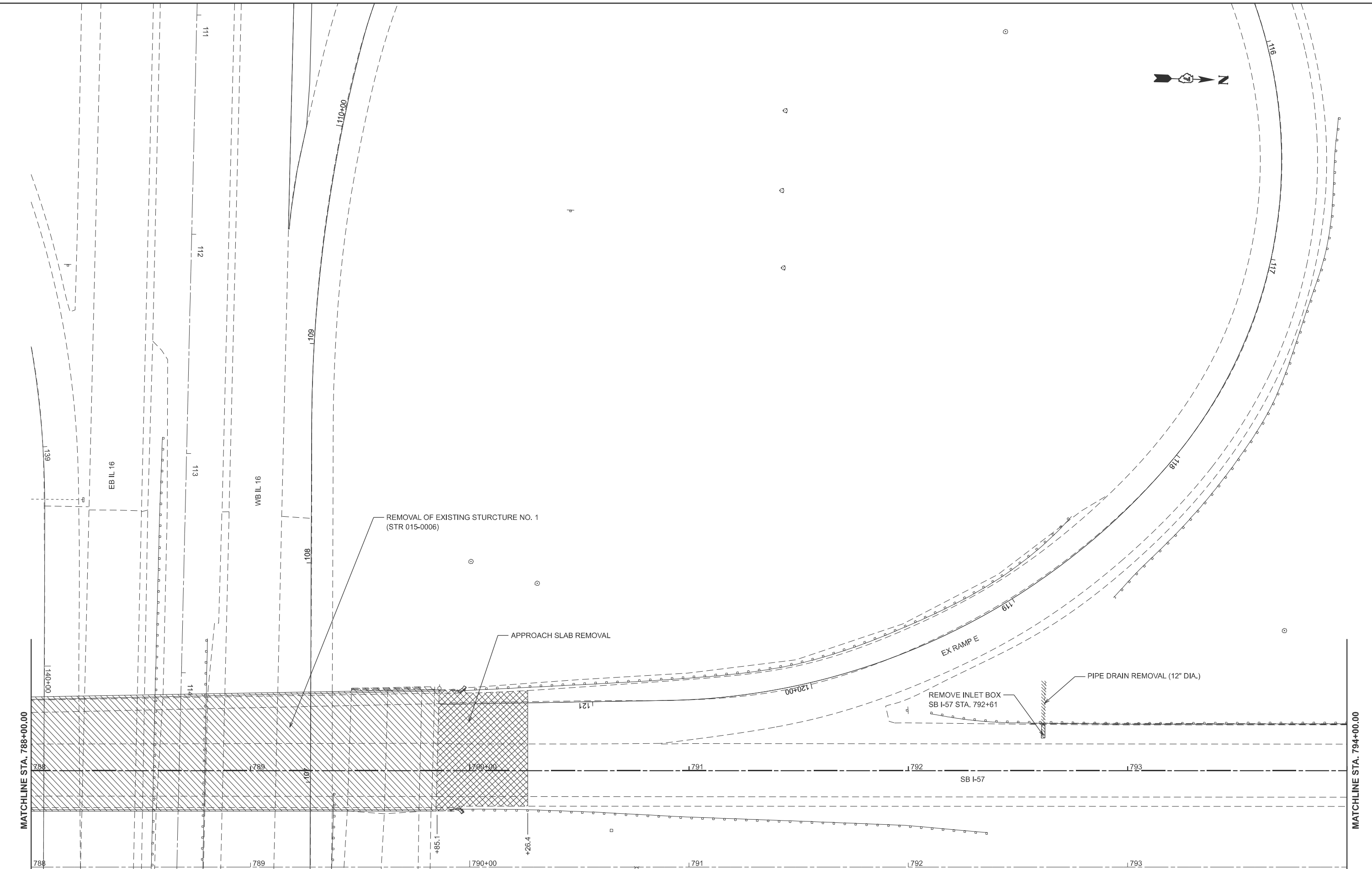
SCALE: 1"=20' SHEET 27 OF 35 SHEETS STA. 782+00.00 TO STA. 788+00.00

F.A.I. RTE.	SECTION	COUNTY	TOTAL SHEETS	SHEET NO.
57	(15-22HB-4)BR (15-22)R	COLES	1086	226
CONTRACT NO. 74435				

ILLINOIS FED. AID PROJECT

MATCHLINE STA. 788+00.00

MODEL: P:\S857 - S857 Str Removals-1 (Sheet)
 FILE NAME: c:\pwworking\hartzel\0682852\074435-sheets-Stage1 StrRem.dgn



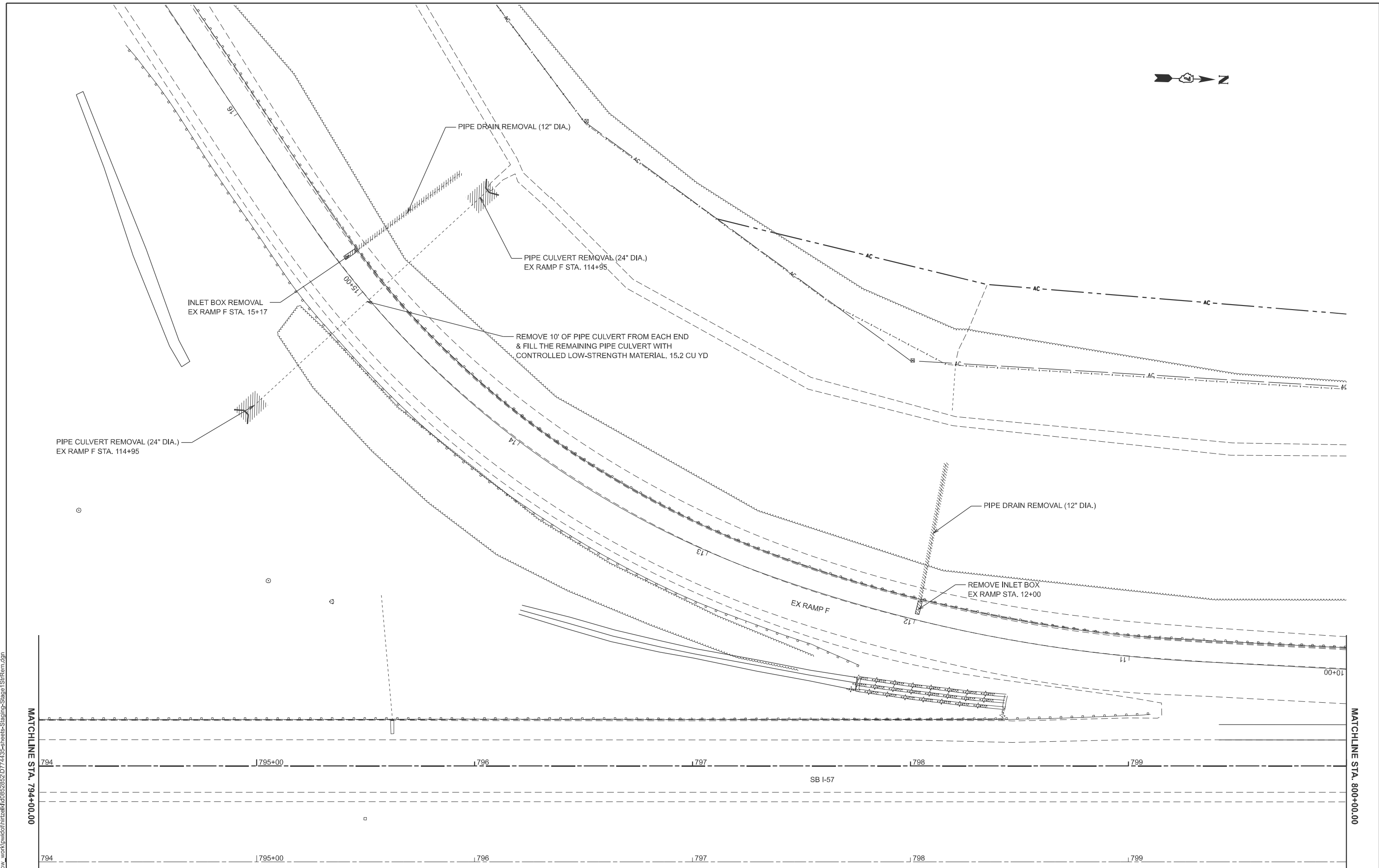
USER NAME = kaleb.hirtzel	DESIGNED -	REVISED -
PLOT SCALE = \$SCALE\$	DRAWN -	REVISED -
PLOT DATE = 4/24/2024	CHECKED -	REVISED -
	DATE -	REVISED -

**STATE OF ILLINOIS
 DEPARTMENT OF TRANSPORTATION**

**STAGING PLANS
 STAGE 1 STRUCTURE REMOVALS**

SCALE: 1"=20' SHEET 28 OF 35 SHEETS STA. 788+00.00 TO STA. 794+00.00

F.A.I. RTE.	SECTION	COUNTY	TOTAL SHEETS	SHEET NO.
57	(15-22HB-4)BR (15-22)R	COLES	1086	227
CONTRACT NO. 74435				
ILLINOIS FED. AID PROJECT				



MODEL: P:\S857 - SB57 Str Removals-2 (Sheet)
 FILE NAME: c:\pwworking\hartzel\10682852\074435-sheets-Stage1 StrRem.dgn

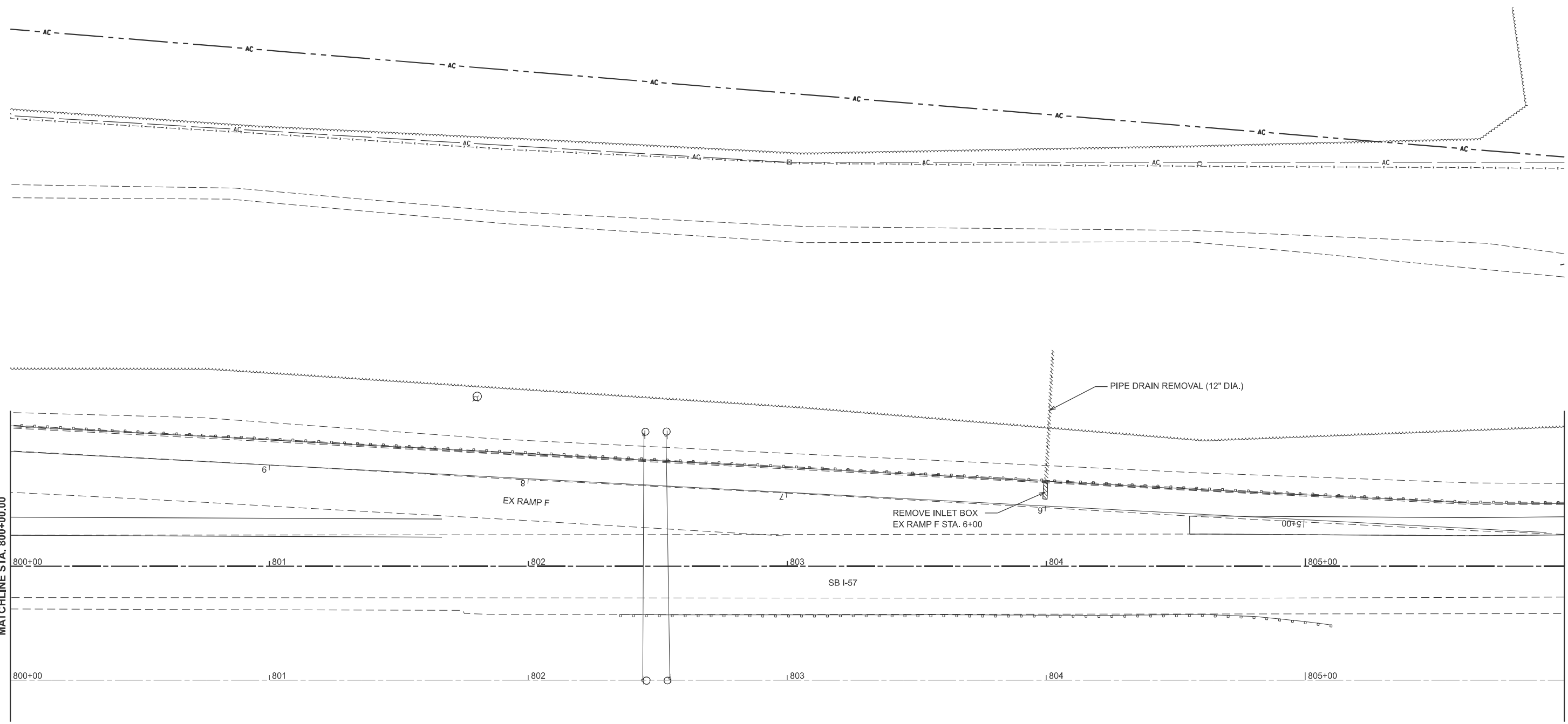
USER NAME = kaleb.hirtzel	DESIGNED -	REVISED -
DRAWN -	REVISED -	
PLOT SCALE = \$SCALE\$	CHECKED -	REVISED -
PLOT DATE = 8/19/2024	DATE -	REVISED -

STATE OF ILLINOIS
DEPARTMENT OF TRANSPORTATION

STAGING PLANS
STAGE 1 STRUCTURE REMOVALS

SCALE: 1"=20' SHEET 29 OF 35 SHEETS STA. 794+00.00 TO STA. 800+00.00

F.A.I RTE.	SECTION	COUNTY	TOTAL SHEETS	SHEET NO.
57	(15-22HB-4)BR (15-22)R	COLES	1086	228
CONTRACT NO. 74435				
ILLINOIS FED. AID PROJECT				



MATCHLINE STA. 800+00.00

MATCHLINE STA. 806+00.00

800+00	1801	1802	1803	1804	1805+00
SB I-57					
800+00	1801	1802	1803	1804	1805+00

MODEL: P:\S857 - S857 Str Removals-3 (Sheet)
FILE NAME: c:\p\work\hartzel\hartzel\857\857-3\857-3-sheets\Staging-Stage1 StrRem.dgn

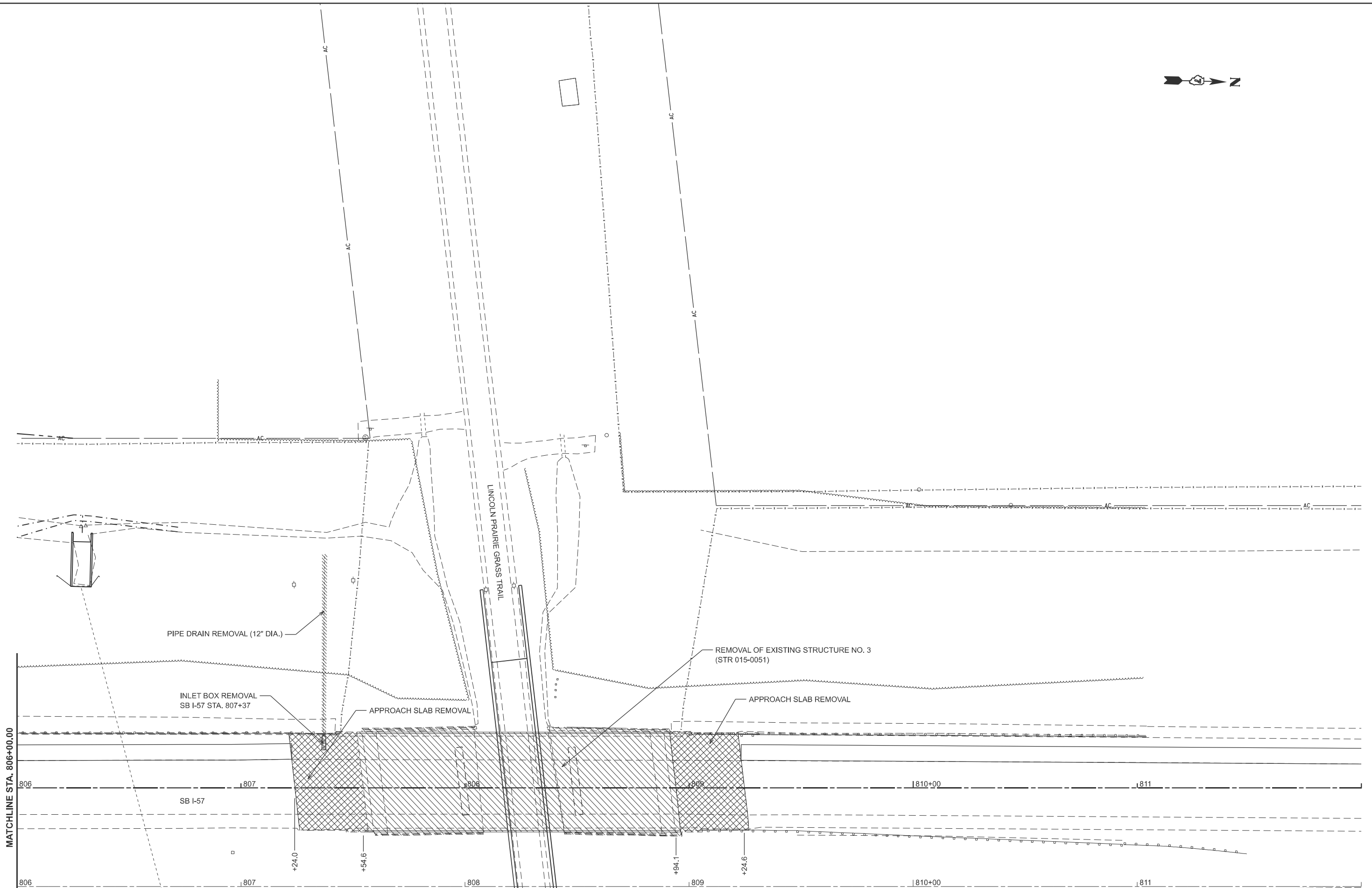
USER NAME = kaleb.hirtzel	DESIGNED -	REVISED -
	DRAWN -	REVISED -
PLOT SCALE = \$SCALE\$	CHECKED -	REVISED -
PLOT DATE = 8/19/2024	DATE -	REVISED -

**STATE OF ILLINOIS
DEPARTMENT OF TRANSPORTATION**

**STAGING PLANS
STAGE 1 STRUCTURE REMOVALS**

SCALE: 1"=20' SHEET 30 OF 35 SHEETS STA. 800+00.00 TO STA. 806+00.00

F.A.I RTE.	SECTION	COUNTY	TOTAL SHEETS	SHEET NO.
57	(15-22HB-4)BR (15-22)R	COLES	1086	229
CONTRACT NO. 74435				
ILLINOIS FED. AID PROJECT				



MODEL: P:\S657 - SB57 Str Removals-4 (Sheet)
 FILE NAME: c:\pwworking\hartzel\10652852\0774435-sheets-Stage1 StrRem.dgn

MATCHLINE STA. 806+00.00

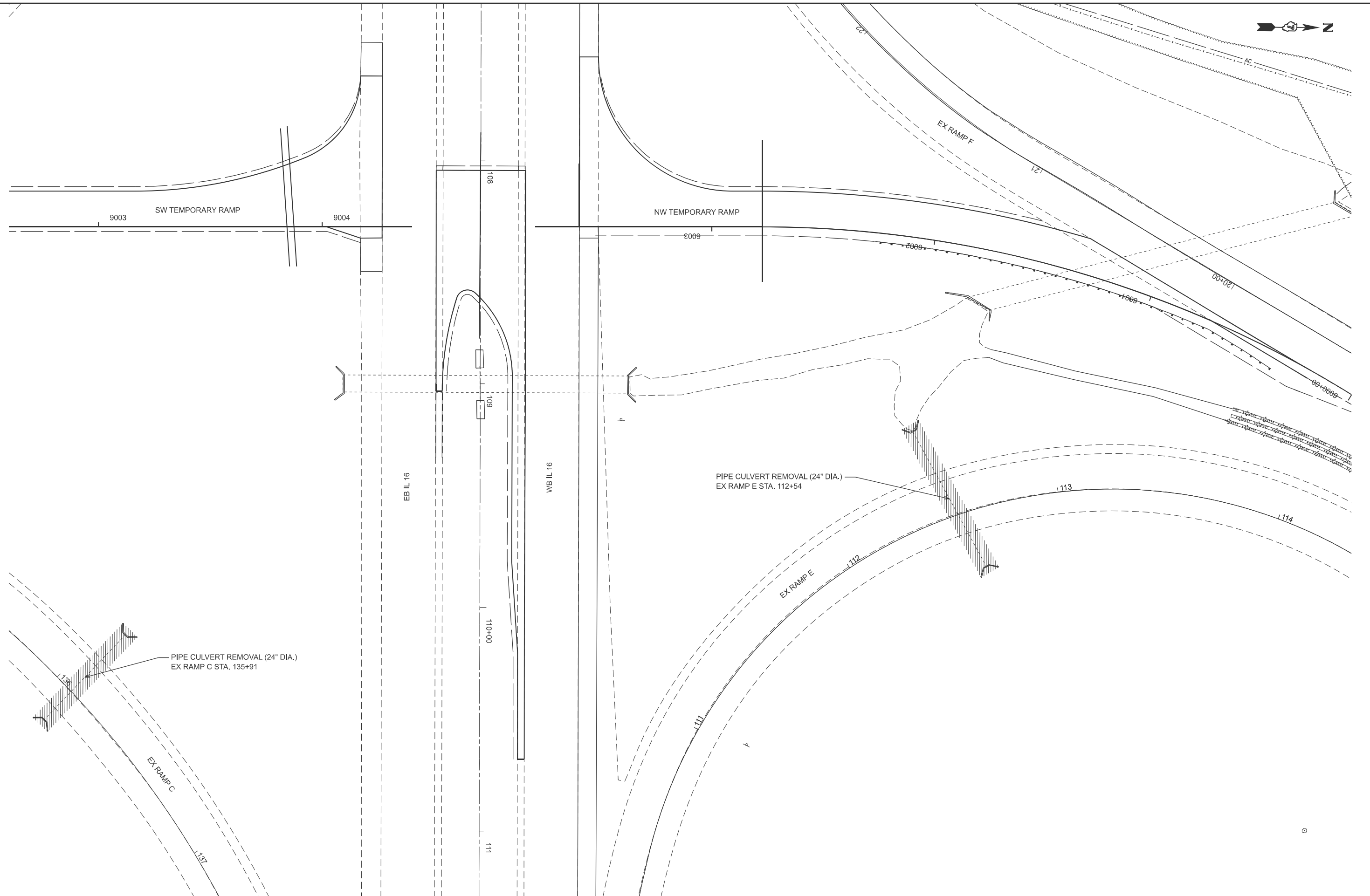
USER NAME = kaleb.hirtzel	DESIGNED -	REVISED -
	DRAWN -	REVISED -
PLOT SCALE = \$SCALE\$	CHECKED -	REVISED -
PLOT DATE = 8/19/2024	DATE -	REVISED -

STATE OF ILLINOIS
DEPARTMENT OF TRANSPORTATION

STAGING PLANS
STAGE 1 STRUCTURE REMOVALS

SCALE: 1"=20' SHEET 31 OF 35 SHEETS STA. 806+00.00 TO STA. 812+00.00

F.A.I RTE.	SECTION	COUNTY	TOTAL SHEETS	SHEET NO.
57	(15-22HB-4)BR (15-22)R	COLES	1086	230
CONTRACT NO. 74435				
ILLINOIS FED. AID PROJECT				



MODEL: SW Temp Ramp - EX Ramp, Str. Removals (Sheet)
 FILE NAME: c:\p\work\wrt\hrtz\k\0852852\074435-sheets\Staging-Stage1 StrRem.dgn

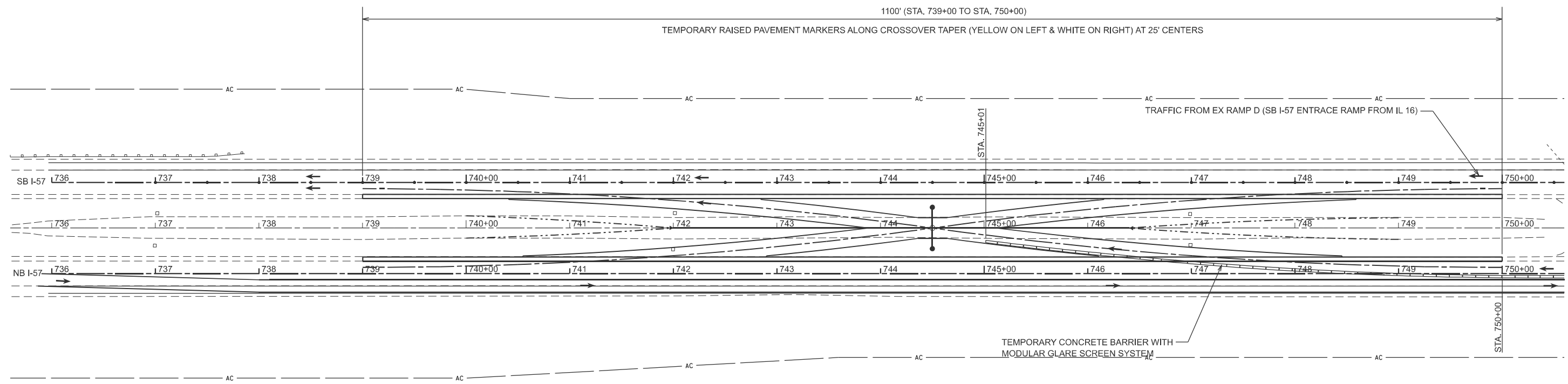
USER NAME = kaleb.hirtzel	DESIGNED -	REVISED -
	DRAWN -	REVISED -
PLOT SCALE = \$SCALE\$	CHECKED -	REVISED -
PLOT DATE = 8/19/2024	DATE -	REVISED -

STATE OF ILLINOIS
DEPARTMENT OF TRANSPORTATION

STAGING PLANS
STAGE 1 STRUCTURE REMOVALS

SCALE: 1"=20' SHEET 32 OF 35 SHEETS STA. 9002+60.00 TO STA. 9008+60.00

F.A.I RTE.	SECTION	COUNTY	TOTAL SHEETS	SHEET NO.
57	(15-22HB-4)BR (15-22)R	COLES	1086	231
CONTRACT NO. 74435				
ILLINOIS FED. AID PROJECT				



NOTE: SEE TCP STANDARD 701416 & TRAFFIC CONTROL AND PROTECTION (SPECIAL) FOR DETAILS NOT SHOWN

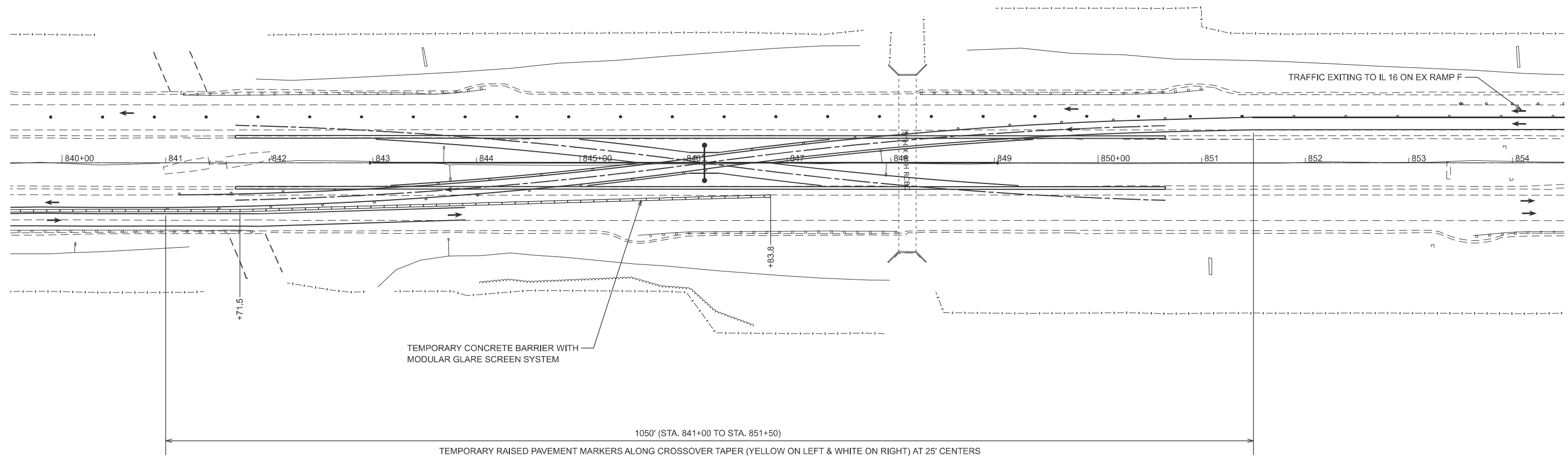
MODEL: E:\M7CL - Stage1 TC (Sheet)
FILE NAME: c:\p\work\hrtz\hrtz\kud0852852\074435-sheets-Stage1-TC.dgn

USER NAME = kaleb.hirtzel	DESIGNED -	REVISED -
	DRAWN -	REVISED -
PLOT SCALE = \$SCALE\$	CHECKED -	REVISED -
PLOT DATE = 8/19/2024	DATE -	REVISED -

**STATE OF ILLINOIS
DEPARTMENT OF TRANSPORTATION**

STAGING PLANS STAGE 1 TRAFFIC CONTROL			
SCALE: 1"=50'	SHEET 33	OF 35 SHEETS	STA. 735+60.00 TO STA. 750+60.00

F.A.I RTE.	SECTION	COUNTY	TOTAL SHEETS	SHEET NO.
57	(15-22HB-4)BR (15-22)R	COLES	1086	232
CONTRACT NO. 74435				
ILLINOIS FED. AID PROJECT				



NOTE: SEE TCP STANDARD 701416 AND TRAFFIC CONTROL AND PROTECTION (SPECIAL) FOR DETAILS NOT SHOWN.

MODEL: E:\M7CL-NORTH TC (Sheet)
FILE NAME: c:\p\work\hartzel\hartzel\0852852\074435-sheets-Staging-Stage1TC.dgn

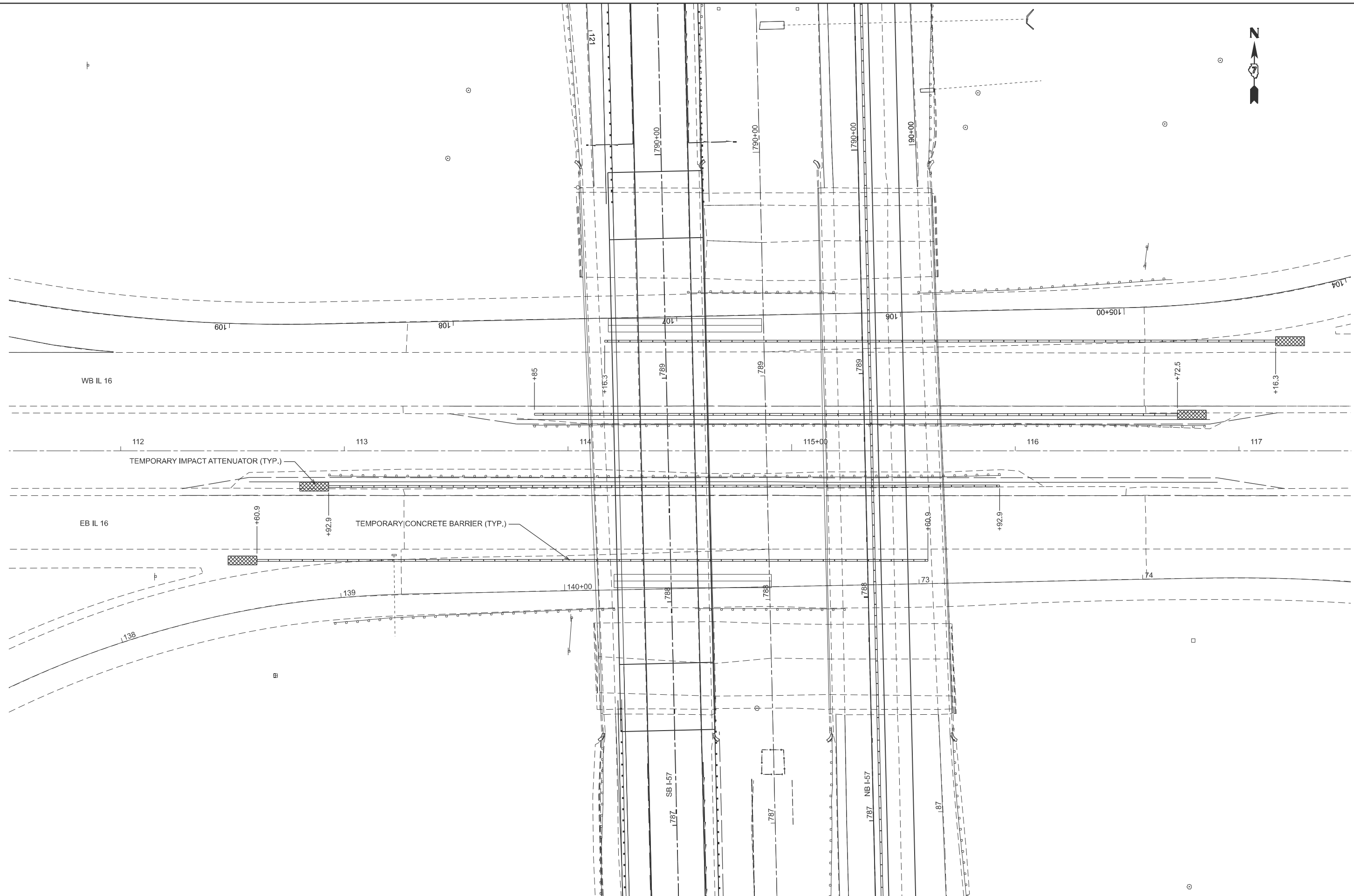
USER NAME = kaleb.hirtzel	DESIGNED -	REVISED -
	DRAWN -	REVISED -
PLOT SCALE = \$SCALE\$	CHECKED -	REVISED -
PLOT DATE = 8/19/2024	DATE -	REVISED -

**STATE OF ILLINOIS
DEPARTMENT OF TRANSPORTATION**

**STAGING PLANS
STAGE 1 TRAFFIC CONTROL**

SCALE: 1"=50' SHEET 34 OF 35 SHEETS STA. 839+50.00 TO STA. 854+50.00

F.A.I RTE.	SECTION	COUNTY	TOTAL SHEETS	SHEET NO.
57	(15-22HB-4)BR (15-22)R	COLES	1086	233
CONTRACT NO. 74435				
ILLINOIS FED. AID PROJECT				



MODEL: Ex_IL_16-IL_16_TC [Sheet]
 FILE NAME: c:\p\work\hrtz\hrtz\kld0852852\074435-sheets-Staging-Stage1TC.dgn

USER NAME = kaleb.hirtzel	DESIGNED -	REVISED -
	DRAWN -	REVISED -
PLOT SCALE = \$SCALE\$	CHECKED -	REVISED -
PLOT DATE = 8/19/2024	DATE -	REVISED -

STATE OF ILLINOIS
DEPARTMENT OF TRANSPORTATION

STAGING PLANS
STAGE 1 TRAFFIC CONTROL

SCALE: 1"=20' SHEET 35 OF 35 SHEETS STA. 111+50.00 TO STA. 117+50.00

F.A.I. RTE.	SECTION	COUNTY	TOTAL SHEETS	SHEET NO.
57	(15-22HB-4)BR (15-22)R	COLES	1086	234
CONTRACT NO. 74435				
ILLINOIS FED. AID PROJECT				

STAGE 2 CONSTRUCTION NOTES:

STAGE 2A CONSTRUCTION CONSISTS OF THE REMOVAL OF EX STR 015-0005, THE REMOVAL OF EX RAMPS A & G, CONSTRUCTING PR STR 015-0078, PLACING VARIABLE DEPTH BINDER HMA PAVEMENT & FULL-DEPTH HMA PAVEMENT TO RAISE THE PROFILE OF THE NB I-57 PAVEMENT, GUARDRAIL INSTALLATION AND ADJACENT DIRTWORK.

STAGE 2B CONSTRUCTION CONSISTS OF THE REMOVAL OF EX STR 015-0052, PLACING EMBANKMENT AND FULL-DEPTH HMA PAVEMENT TO REPLACE EX STR 015-0052, CONSTRUCTING PR RAMP B & C TERMINALS, RESURFACING NB I-57 PAVEMENT, GUARDRAIL INSTALLATION AND DIRTWORK.

EX RAMP B (NB I-57 EXIT RAMP), EX RAMP H (NB I-57 ENTRANCE RAMP), NE TEMPORARY RAMP AND THE SE TEMPORARY RAMP SHALL BE CLOSED USING TCP STANDARD 701451, DURING STAGE 2B CONSTRUCTION. DETOUR ROUTES SHALL BE SET UP FOR THESE CLOSURES.

THE TEMPORARY TRAFFIC SIGNALS AND TEMPORARY PAVEMENT MARKINGS FOR THE NE & SE TEMPORARY RAMP INTERSECTION WITH IL 16 SHALL BE COVERED OR REMOVED WHEN THE TEMPORARY RAMPS ARE CLOSED DURING STAGE 1B CONSTRUCTION.

THE TEMPORARY GUARDRAIL INSTALLED ALONG NB I-57 SHALL BE REMOVED DURING STAGE 2.

WHEN CONSTRUCTION ON STR 015-0078 IS COMPLETE, THE IL 16 TEMPORARY CONCRETE BARRIER ADJACENT TO THE SLOPE WALLS SHALL BE REMOVED. THE IL 16 TEMPORARY CONCRETE BARRIER ADJACENT TO THE CENTER PIER SHALL REMAIN IN PLACE.

THE VOID BETWEEN THE EX EB & WB IL 16 PAVEMENT AND THE PR SLOPE WALL FOR STR 015-0078 SHALL BE FILLED USING AGGREGATE WEDGE SHOULDERS, TYPE B.

CLASS A PATCHES, TYPE 3, 13" SHALL BE CONSTRUCTED AT NB I-57 STA. 790+55 FOLLOWING THE PIPE DRAIN REMOVAL AT THIS LOCATION.

CLASS D PATHCES, TYPE 2, 8" SHALL BE CONSTRUCTED AT LOCATIONS ON THE EXISTING HMA SHOULDERS WHERE INLET BOXES ARE REMOVED.

DURING STAGE 2A, EMBANKMENT FOR PR RAMP B SHALL BE CONSTRUCTED FROM STA. 3001+87.5 TO STA. 3007+40. EMBANKMENT FOR PR RAMP C SHALL BE CONSTRUCTED FROM STA. 4014+89 TO STA. 4018+26.53.

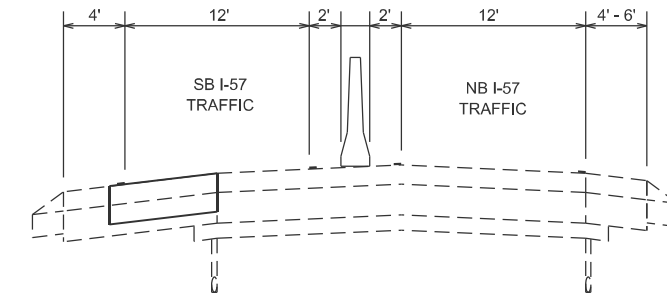
DURING STAGE 2B, PAVEMENT FOR PR RAMP B SHALL BE CONSTRUCTED FROM STA. 3011+97.74 TO STA. 3024+72.21 AND PARTIAL EMBANKMENT SHALL BE CONSTRUCTED FROM STA. 3009+14.93 TO STA. 3011+76.53.

DURING STAGE 2B, PAVEMENT FOR PR RAMP C SHALL BE CONSTRUCTED FROM STA. 4000+00 TO STA. 4006+60 AND PARTIAL EMBANKMENT SHALL BE CONSTRUCTED FROM STA. 4007+50 TO STA. 4013+00.

STAGE 2 TRAFFIC CONTROL & PROTECTION STANDARDS:

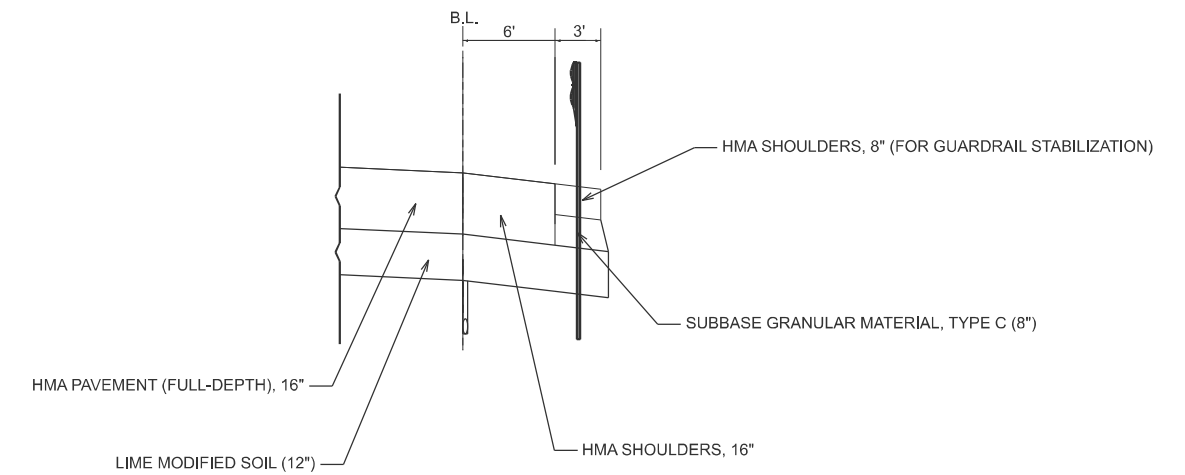
701400, 701401, 701416, 701451, TRAFFIC CONTROL & PROTECTION, SPECIAL

STAGE 2 TRAFFIC



PR RAMP B TERMINAL GUARDRAIL STABILIZATION DETAIL

STA. 3016+40 TO STA. 3024+72.21



MODEL: Stage 2 Notes (Sheet)
FILE NAME: c:\p\work\pwr\hrtz\hrtz\0852852\0774435-sheets-Stage2B.dgn

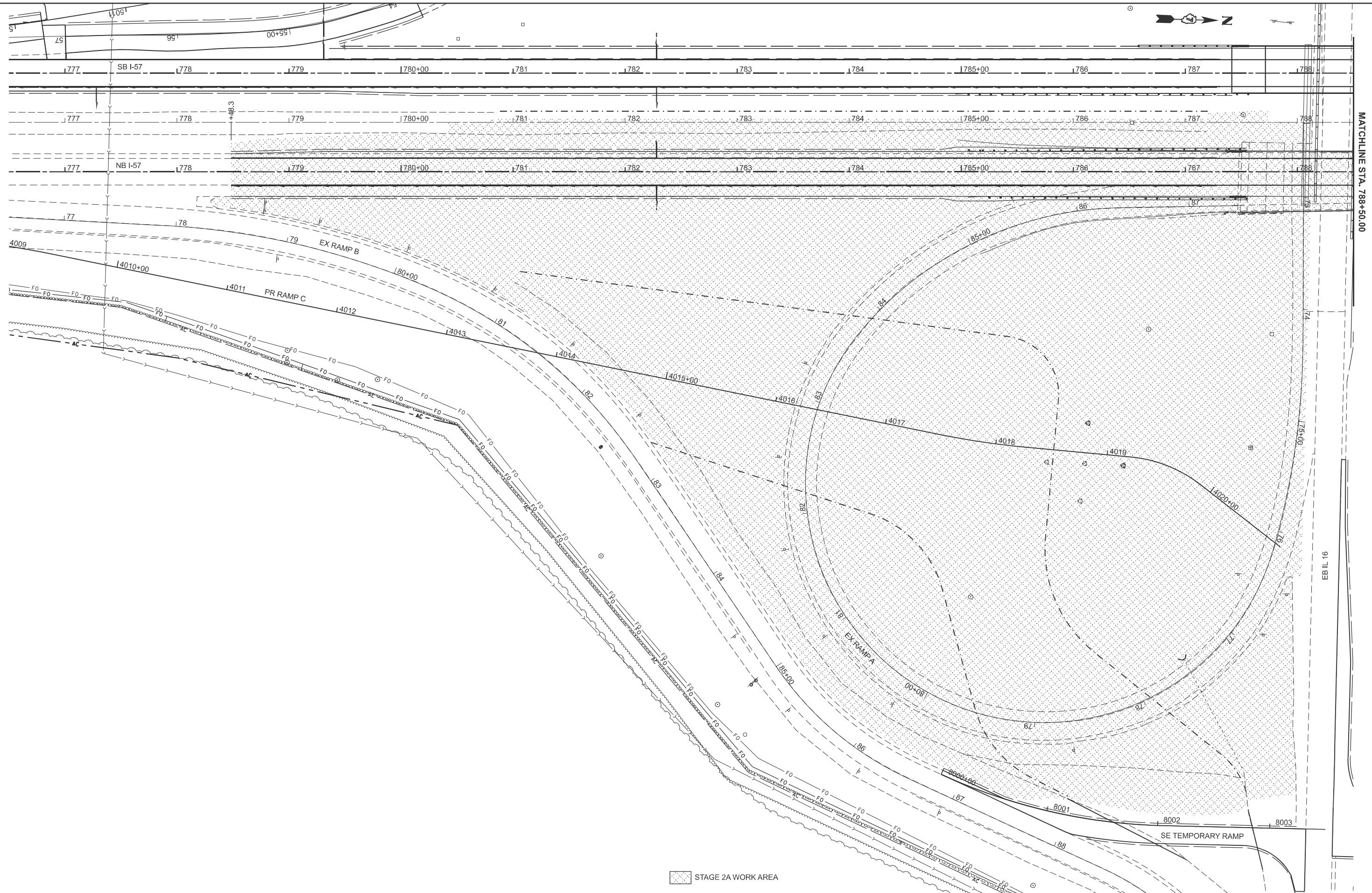
USER NAME = kaleb.hirtzel	DESIGNED -	REVISED -
	DRAWN -	REVISED -
PLOT SCALE = \$SCALE\$	CHECKED -	REVISED -
PLOT DATE = 8/19/2024	DATE -	REVISED -

**STATE OF ILLINOIS
DEPARTMENT OF TRANSPORTATION**

**STAGING PLANS
STAGE 2 CONSTRUCTION NOTES**

SCALE: SHEET 1 OF 33 SHEETS STA. TO STA.

F.A.I RTE.	SECTION	COUNTY	TOTAL SHEETS	SHEET NO.
57	(15-22HB-4)BR (15-22)R	COLES	1086	235
CONTRACT NO. 74435				
ILLINOIS FED. AID PROJECT				



MATCHLINE STA. 788+50.00

EB IL 16

STAGE 2A WORK AREA

MODEL: PANB57 - Stage 2A (Sheet)
FILE NAME: c:\p\work\hartzel\0852852\0774435-sheets-Stage2A.dgn

USER NAME = kaleb.hirtzel	DESIGNED -	REVISED -
	DRAWN -	REVISED -
PLOT SCALE = \$SCALE\$	CHECKED -	REVISED -
PLOT DATE = 7/17/2024	DATE -	REVISED -

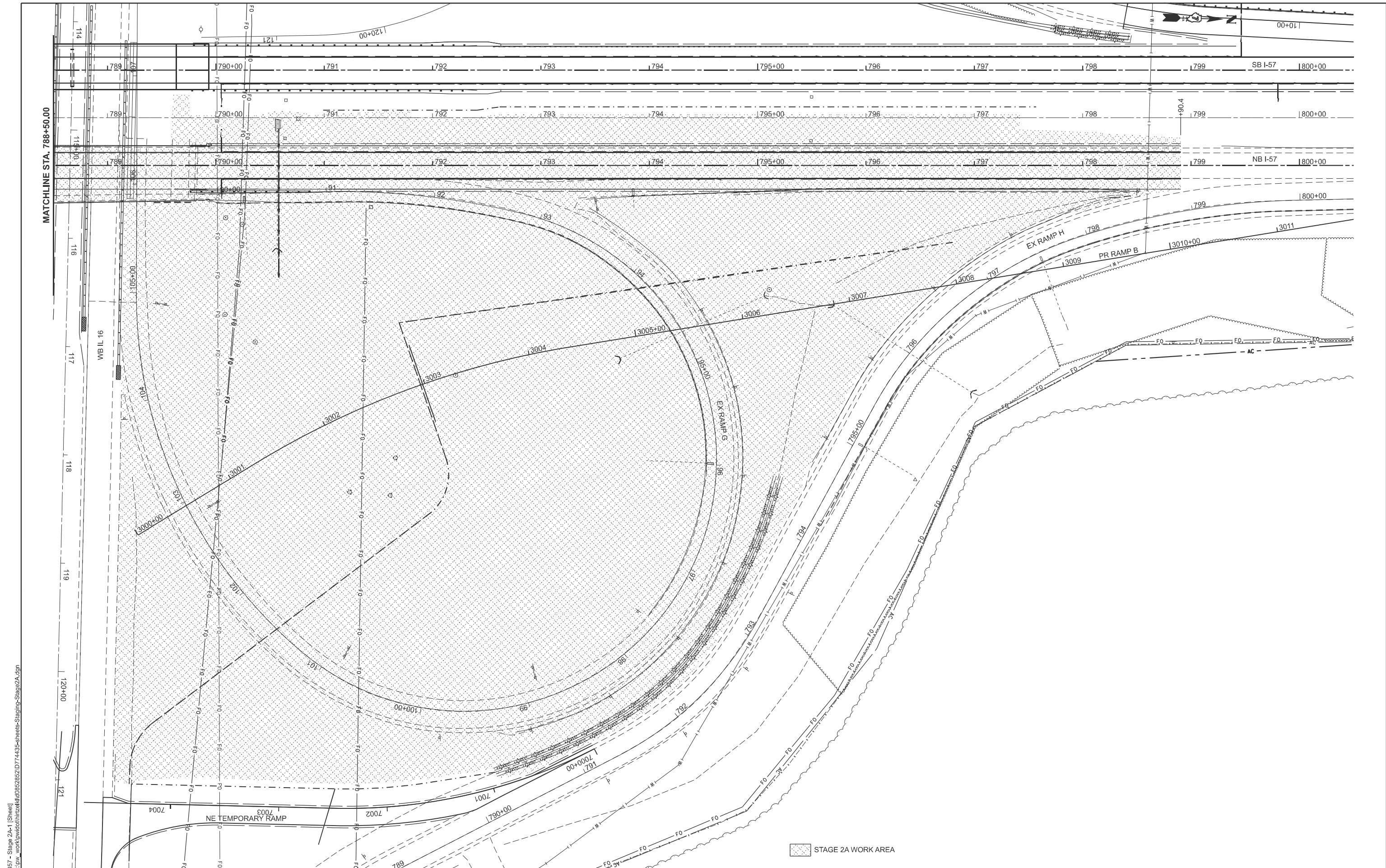
**STATE OF ILLINOIS
DEPARTMENT OF TRANSPORTATION**

**STAGING PLANS
STAGE 2A WORK AREA**

SCALE: 1"=40' SHEET 2 OF 33 SHEETS STA. 776+50.00 TO STA. 788+50.00

F.A.I. RTE.	SECTION	COUNTY	TOTAL SHEETS	SHEET NO.
57	(15-22HB-4)BR (15-22)R	COLES	1086	236
CONTRACT NO. 74435				

ILLINOIS FED. AID PROJECT



MODEL: PANB57 - Stage 2A-1 [Sheet]
 FILE NAME: c:\pwworking\hartzel\10852852\0774435-sheets-Stage2A.dgn

MATCHLINE STA. 788+50.00

WB IL 16

NE TEMPORARY RAMP

STAGE 2A WORK AREA

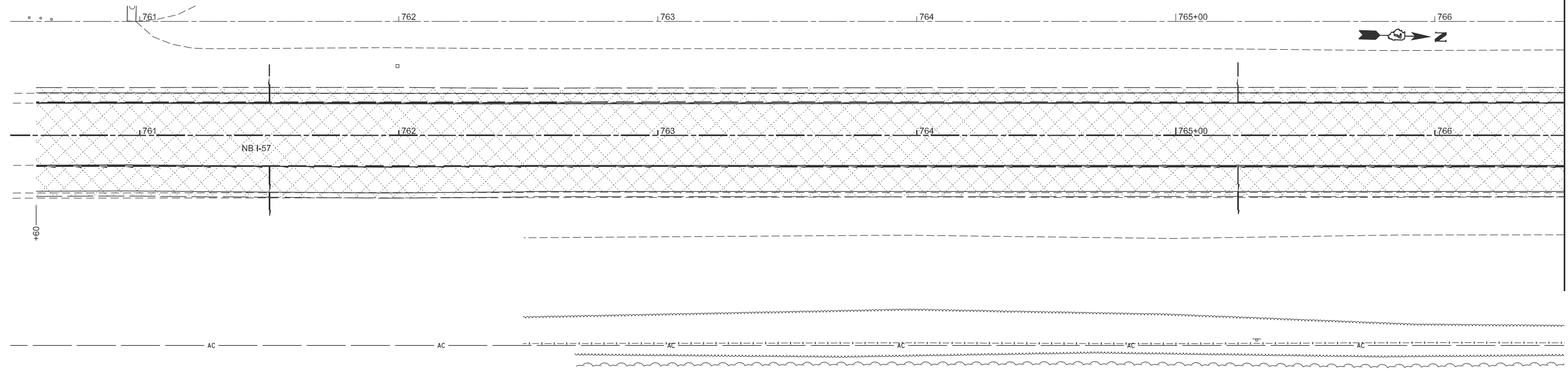
USER NAME = kaleb.hirtzel	DESIGNED -	REVISED -
PLOT SCALE = \$SSCALE\$	DRAWN -	REVISED -
PLOT DATE = 8/19/2024	CHECKED -	REVISED -
	DATE -	REVISED -

**STATE OF ILLINOIS
 DEPARTMENT OF TRANSPORTATION**

**STAGING PLANS
 STAGE 2A WORK AREA**

SCALE: 1"=40' SHEET 3 OF 33 SHEETS STA. 788+50.00 TO STA. 800+50.00

F.A.I. RTE.	SECTION	COUNTY	TOTAL SHEETS	SHEET NO.
57	(15-22HB-4)BR (15-22)R	COLES	1086	237
CONTRACT NO. 74435				
ILLINOIS FED. AID PROJECT				



MATCHLINE STA. 766+50.00

STAGE 2B WORK AREA

MODEL: PANB57 - Stage 2B (Sheet)
FILE NAME: c:\p\work\wrt\hrtz\hrtz\100852852\074435-sheets-Stage2B.dgn

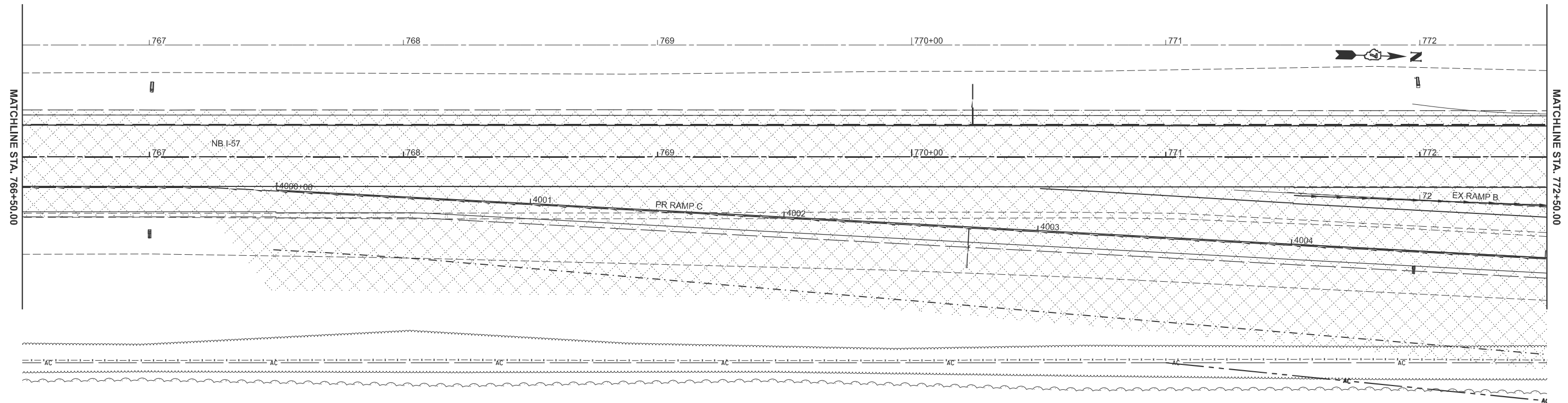
USER NAME = kaleb.hirtzel	DESIGNED -	REVISED -
	DRAWN -	REVISED -
PLOT SCALE = \$SCALE\$	CHECKED -	REVISED -
PLOT DATE = 8/19/2024	DATE -	REVISED -


**STATE OF ILLINOIS
DEPARTMENT OF TRANSPORTATION**

**STAGING PLANS
STAGE 2B WORK AREA**

SCALE: 1"=20' SHEET 4 OF 33 SHEETS STA. 760+50.00 TO STA. 766+50.00

F.A.I RTE.	SECTION	COUNTY	TOTAL SHEETS	SHEET NO.
57	(15-22HB-4)BR (15-22)R	COLES	1086	238
CONTRACT NO. 74435				
ILLINOIS FED. AID PROJECT				



 STAGE 2B WORK AREA

MODEL: PANB57 - Stage 2B-1 [Sheet]
 FILE NAME: c:\p\work\wrt\hrtz\k\0852852\074435-sheets-Staging-Stage2B.dgn

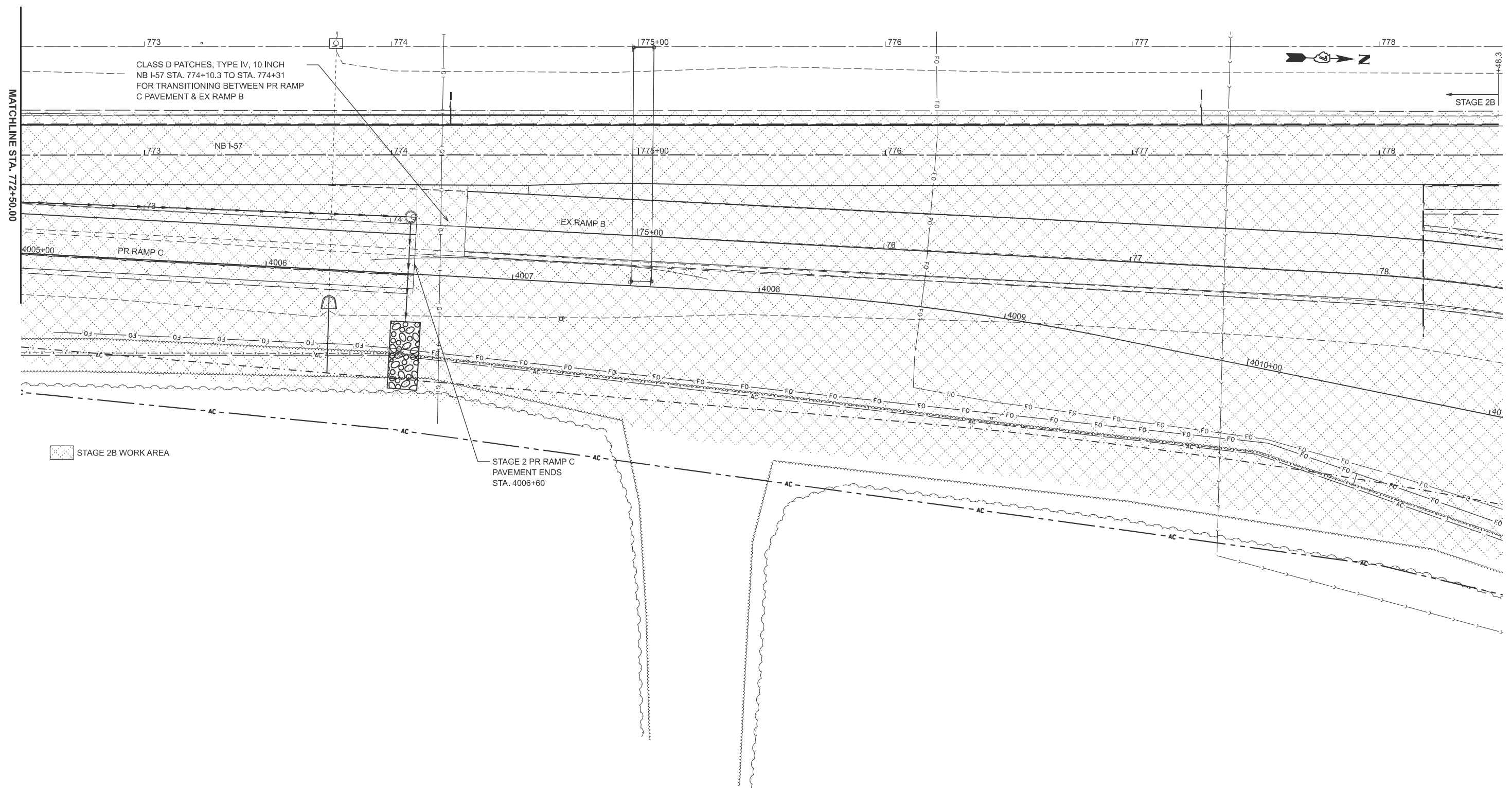
USER NAME = kaleb.hirtzel	DESIGNED -	REVISED -
	DRAWN -	REVISED -
PLOT SCALE = \$SCALE\$	CHECKED -	REVISED -
PLOT DATE = 8/19/2024	DATE -	REVISED -

**STATE OF ILLINOIS
 DEPARTMENT OF TRANSPORTATION**

**STAGING PLANS
 STAGE 2B WORK AREA**

SCALE: 1"=20' SHEET 5 OF 33 SHEETS STA. 766+50.00 TO STA. 772+50.00

F.A.I RTE.	SECTION	COUNTY	TOTAL SHEETS	SHEET NO.
57	(15-22HB-4)BR (15-22)R	COLES	1086	239
CONTRACT NO. 74435				
ILLINOIS FED. AID PROJECT				



MATCHLINE STA. 772+50.00

STAGE 2B

CLASS D PATCHES, TYPE IV, 10 INCH
NB I-57 STA. 774+10.3 TO STA. 774+31
FOR TRANSITIONING BETWEEN PR RAMP C
PAVEMENT & EX RAMP B

STAGE 2B WORK AREA

STAGE 2 PR RAMP C
PAVEMENT ENDS
STA. 4006+60

MODEL: PANB57 - Stage 2B-2 [Sheet]
FILE NAME: c:\p\work\hartzel\hartzel\0852852\0774435-sheets\Staging-Stage2B.dgn

USER NAME = kaleb.hirtzel	DESIGNED -	REVISED -
DRAWN -	REVISED -	
PLOT SCALE = \$SCALE\$	CHECKED -	REVISED -
PLOT DATE = 8/19/2024	DATE -	REVISED -

**STATE OF ILLINOIS
DEPARTMENT OF TRANSPORTATION**


**STAGING PLANS
STAGE 2B WORK AREA**

SCALE: 1"=20' SHEET 6 OF 33 SHEETS STA. 772+50.00 TO STA. 778+50.00

F.A.I. RTE.	SECTION	COUNTY	TOTAL SHEETS	SHEET NO.
57	(15-22HB-4)BR (15-22)R	COLES	1086	240
CONTRACT NO. 74435				
ILLINOIS FED. AID PROJECT				



MATCHLINE STA. 4016+00.00



MODEL: RAMPC-NBOFF - Stage 2B-11 (Sheet)
FILE NAME: c:\p\work\hrtz\hrtz\40852852\074435-sheets-Staging-Stage2B.dgn

USER NAME = kaleb.hirtzel	DESIGNED -	REVISED -
	DRAWN -	REVISED -
PLOT SCALE = \$SCALE\$	CHECKED -	REVISED -
PLOT DATE = 8/19/2024	DATE -	REVISED -

**STATE OF ILLINOIS
DEPARTMENT OF TRANSPORTATION**

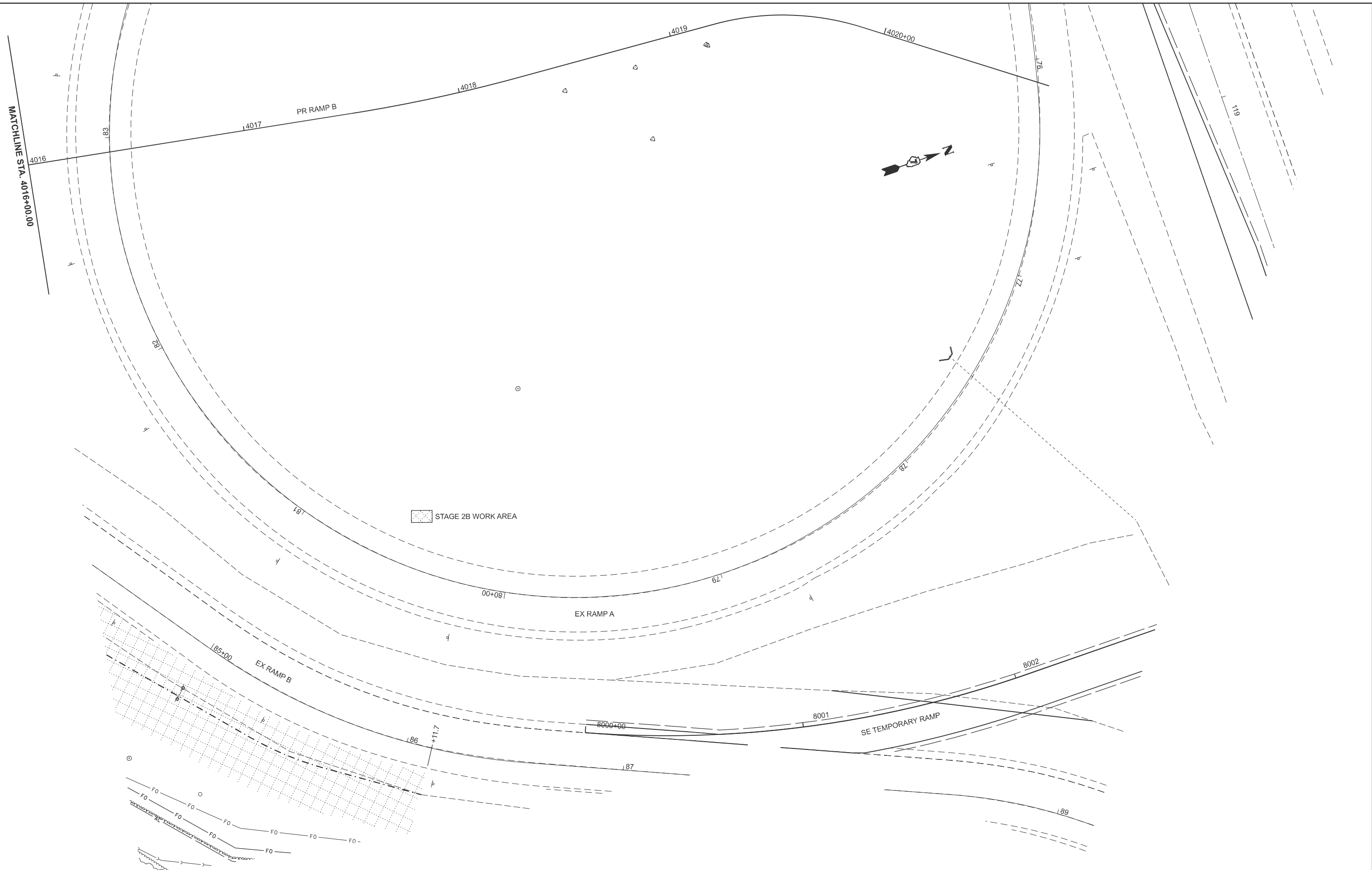
**STAGING PLANS
STAGE 2B WORK AREA**

SCALE: 1"=20' SHEET 7 OF 33 SHEETS STA. 4010+00.00 TO STA. 4016+00.00

F.A.I RTE.	SECTION	COUNTY	TOTAL SHEETS	SHEET NO.
57	(15-22HB-4)BR (15-22)R	COLES	1086	241
CONTRACT NO. 74435				
ILLINOIS FED. AID PROJECT				

MATCHLINE STA. 4016+00.00

MODEL: RAMPC-NBOFF - Stage 2B+12 (Sheet)
 FILE NAME: c:\p\work\hrtz\hrtz\10852852\074435-sheets-Staging-Stage2B.dgn



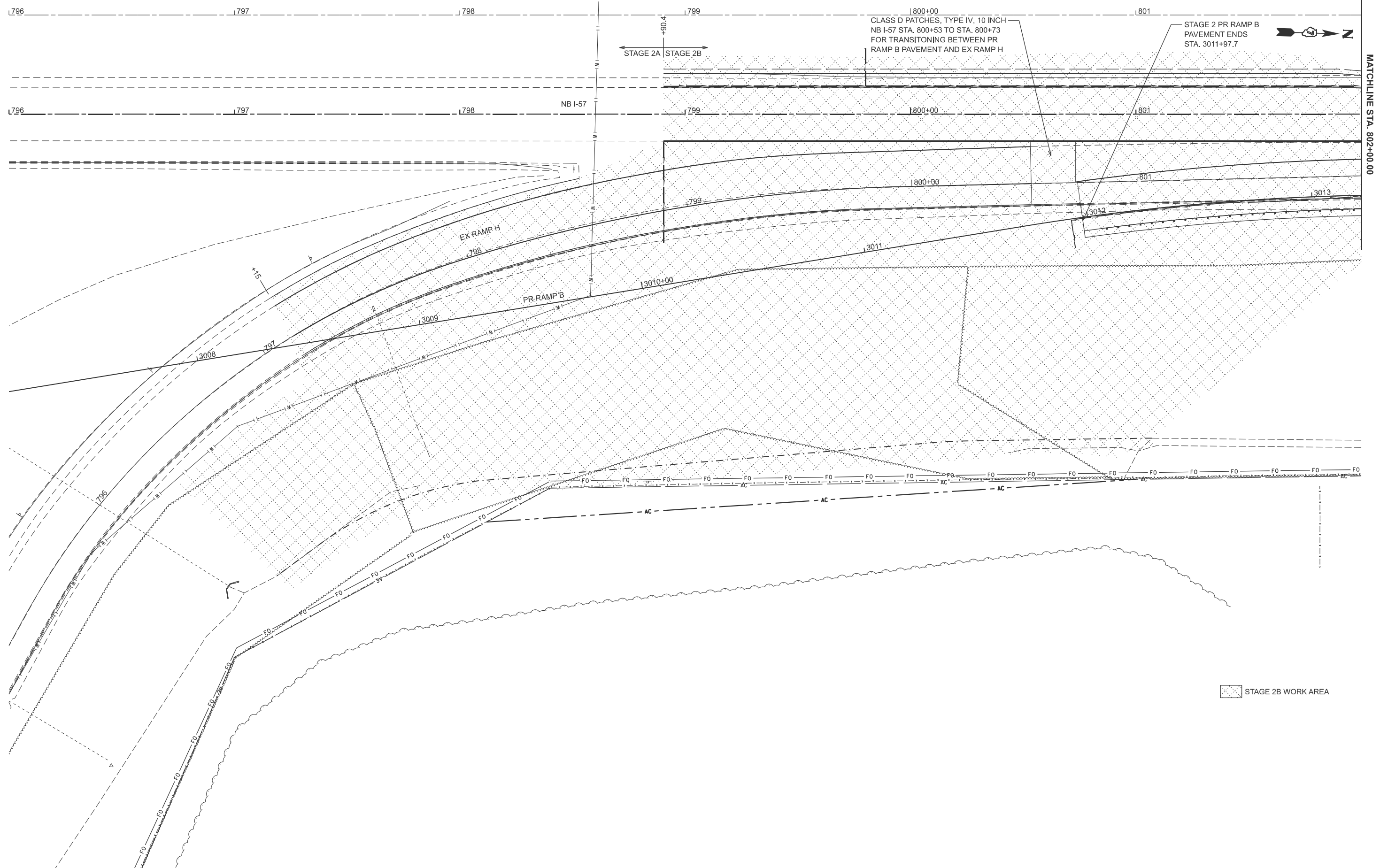
USER NAME = kaleb.hirtzel	DESIGNED -	REVISED -
	DRAWN -	REVISED -
PLOT SCALE = \$SCALE\$	CHECKED -	REVISED -
PLOT DATE = 8/19/2024	DATE -	REVISED -

**STATE OF ILLINOIS
 DEPARTMENT OF TRANSPORTATION**

**STAGING PLANS
 STAGE 2B WORK AREA**

SCALE: 1"=20' SHEET 8 OF 33 SHEETS STA. 4016+00.00 TO STA. 4022+00.00

F.A.I RTE.	SECTION	COUNTY	TOTAL SHEETS	SHEET NO.
57	(15-22HB-4)BR (15-22)R	COLES	1086	242
CONTRACT NO. 74435				
ILLINOIS FED. AID PROJECT				



MODEL: PANB57 - Stage 2B-3 [Sheet]
 FILE NAME: c:\p\work\hartzel\hartzel\0852852\074435-sheets-Stage2B.dgn

MATCHLINE STA. 802+00.00

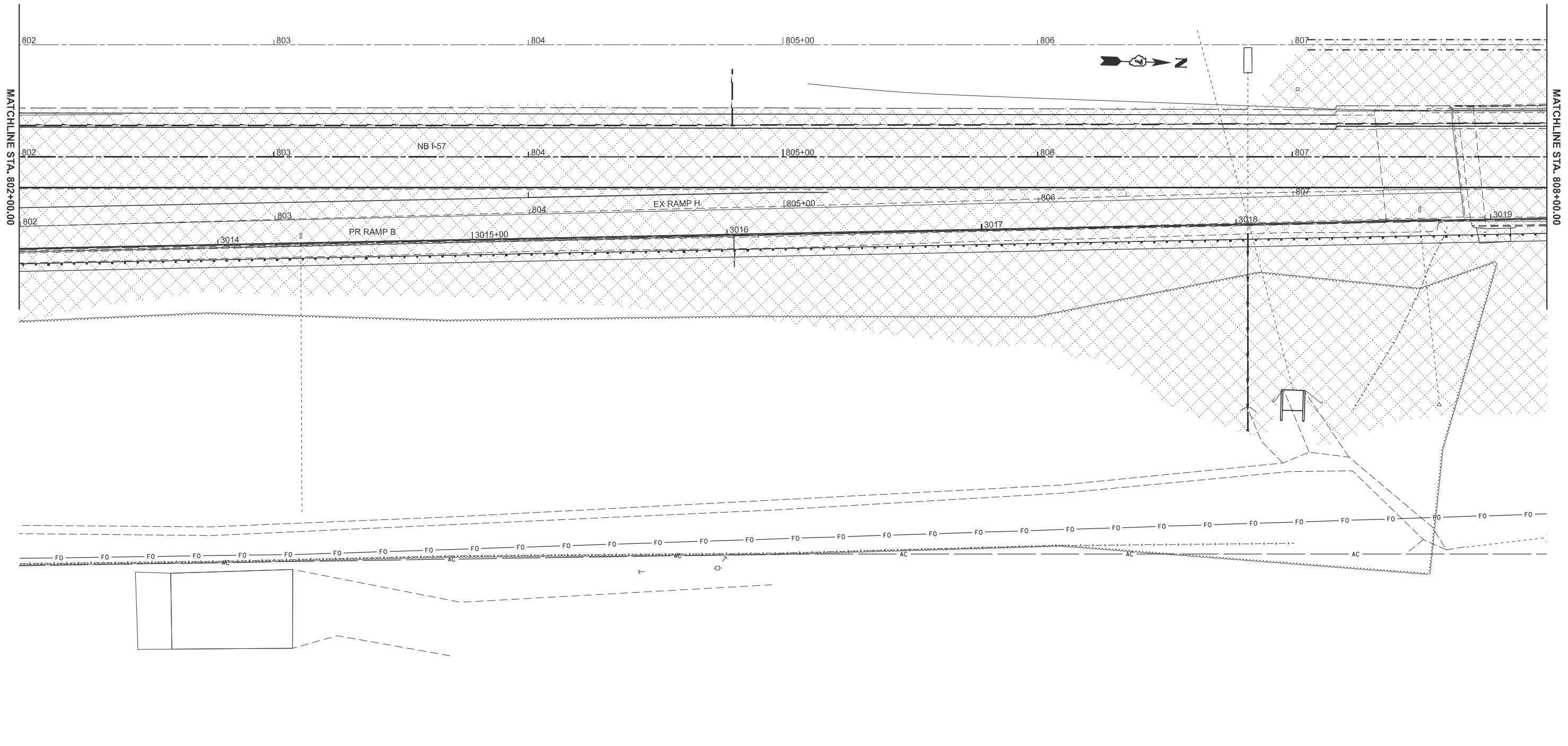
USER NAME = kaleb.hirtzel	DESIGNED -	REVISED -
	DRAWN -	REVISED -
PLOT SCALE = \$SCALE\$	CHECKED -	REVISED -
PLOT DATE = 8/19/2024	DATE -	REVISED -

STATE OF ILLINOIS
DEPARTMENT OF TRANSPORTATION

STAGING PLANS
STAGE 2B WORK AREA

SCALE: 1"=20' SHEET 9 OF 33 SHEETS STA. 796+00.00 TO STA. 802+00.00

F.A.I RTE.	SECTION	COUNTY	TOTAL SHEETS	SHEET NO.
57	(15-22HB-4)BR (15-22)R	COLES	1086	243
CONTRACT NO. 74435				
ILLINOIS FED. AID PROJECT				



STAGE 2B WORK AREA

MODEL: PANB57 - Stage 2B-4 [Sheet]
 FILE NAME: c:\p\work\dwg\hrtz\hrtz\100852852\DW74435-sheets-Stage2B.dgn

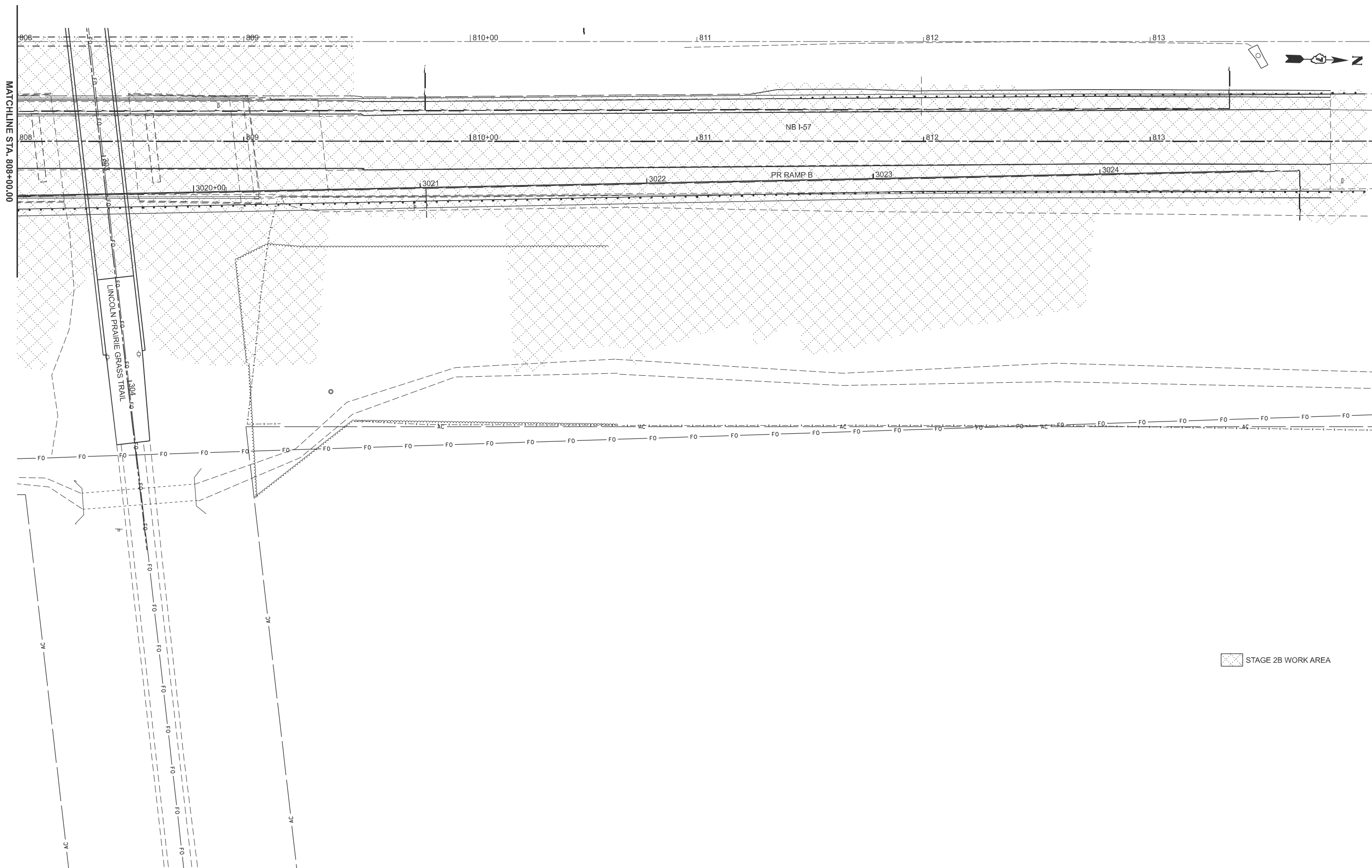
USER NAME = kaleb.hirtzel	DESIGNED -	REVISED -
	DRAWN -	REVISED -
PLOT SCALE = \$SCALE\$	CHECKED -	REVISED -
PLOT DATE = 8/19/2024	DATE -	REVISED -

**STATE OF ILLINOIS
 DEPARTMENT OF TRANSPORTATION**

**STAGING PLANS
 STAGE 2B WORK AREA**

SCALE: 1"=20' SHEET 10 OF 33 SHEETS STA. 802+00.00 TO STA. 808+00.00

F.A.I RTE.	SECTION	COUNTY	TOTAL SHEETS	SHEET NO.
57	(15-22HB-4)BR (15-22)R	COLES	1086	244
CONTRACT NO. 74435				
ILLINOIS FED. AID PROJECT				



MATCHLINE STA. 808+00.00

LINCOLN PRAIRIE GRASS TRAIL

NB I-57

PR RAMP B

STAGE 2B WORK AREA

MODEL: PANB57 - Stage 2B-5 (Sheet)
FILE NAME: c:\p\work\wrt\hrt\hrt\74435-sheets\Staging-Stage2B.dgn

USER NAME = kaleb.hirtzel	DESIGNED -	REVISED -
	DRAWN -	REVISED -
PLOT SCALE = \$SCALE\$	CHECKED -	REVISED -
PLOT DATE = 8/19/2024	DATE -	REVISED -

**STATE OF ILLINOIS
DEPARTMENT OF TRANSPORTATION**

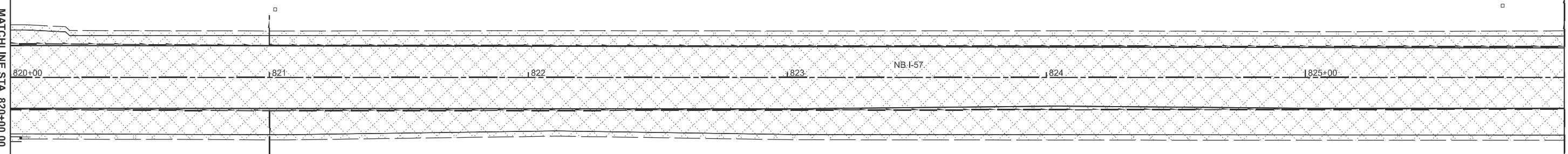
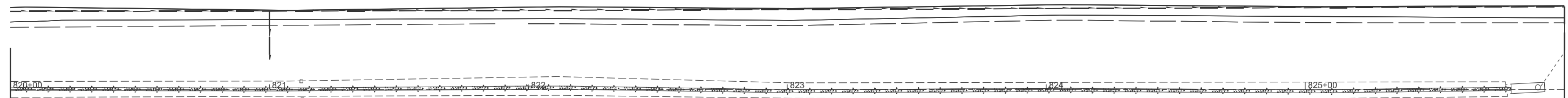
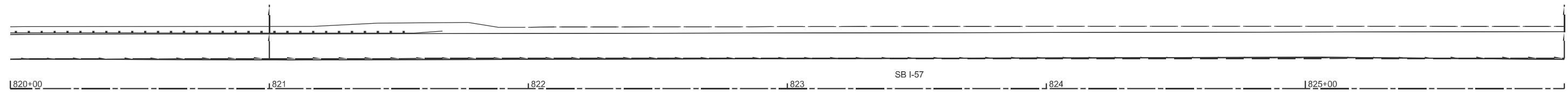
**STAGING PLANS
STAGE 2B WORK AREA**

SCALE: 1"=20' SHEET 11 OF 33 SHEETS STA. 808+00.00 TO STA. 814+00.00

F.A.I. RTE.	SECTION	COUNTY	TOTAL SHEETS	SHEET NO.
57	(15-22HB-4)BR (15-22)R	COLES	1086	245
CONTRACT NO. 74435				
ILLINOIS FED. AID PROJECT				



AC AC AC AC AC AC AC AC AC AC



STAGE 2B WORK AREA

AC AC AC AC AC AC AC AC AC AC

MODEL: PANB57 - Stage 2B-7 (Sheet)
FILE NAME: c:\p\work\hrtz\hrtz\100852852\074435-sheets-Stage2B.dgn


USER NAME = kaleb.hirtzel	DESIGNED -	REVISED -
	DRAWN -	REVISED -
PLOT SCALE = \$SCALE\$	CHECKED -	REVISED -
PLOT DATE = 8/19/2024	DATE -	REVISED -

**STATE OF ILLINOIS
DEPARTMENT OF TRANSPORTATION**

**STAGING PLANS
STAGE 2B WORK AREA**

SCALE: 1"=20' SHEET 13 OF 33 SHEETS STA. 820+00.00 TO STA. 826+00.00

F.A.I RTE.	SECTION	COUNTY	TOTAL SHEETS	SHEET NO.
57	(15-22HB-4)BR (15-22)R	COLES	1086	247
CONTRACT NO. 74435				
ILLINOIS FED. AID PROJECT				



 STAGE 2B WORK AREA

MODEL: PANB57 - Stage 2B-8 (Sheet)
FILE NAME: c:\p\work\hartzel\hartzel\085252\074435-sheets\Staging-Stage2B.dgn


USER NAME = kaleb.hirtzel	DESIGNED -	REVISED -
	DRAWN -	REVISED -
PLOT SCALE = \$SCALE\$	CHECKED -	REVISED -
PLOT DATE = 8/19/2024	DATE -	REVISED -

**STATE OF ILLINOIS
DEPARTMENT OF TRANSPORTATION**

**STAGING PLANS
STAGE 2B WORK AREA**

SCALE: 1"=20' SHEET 14 OF 33 SHEETS STA. 826+00.00 TO STA. 832+00.00

F.A.I RTE.	SECTION	COUNTY	TOTAL SHEETS	SHEET NO.
57	(15-22HB-4)BR (15-22)R	COLES	1086	248
CONTRACT NO. 74435				
ILLINOIS FED. AID PROJECT				



 STAGE 2B WORK AREA

MODEL: PANB57 - Stage 2B-0 (Sheet)
FILE NAME: c:\p\work\hartzel\hartzel\085252\074435-sheets\Staging-Stage2B.dgn

USER NAME = kaleb.hirtzel	DESIGNED -	REVISED -
	DRAWN -	REVISED -
PLOT SCALE = \$SCALE\$	CHECKED -	REVISED -
PLOT DATE = 8/19/2024	DATE -	REVISED -

**STATE OF ILLINOIS
DEPARTMENT OF TRANSPORTATION**

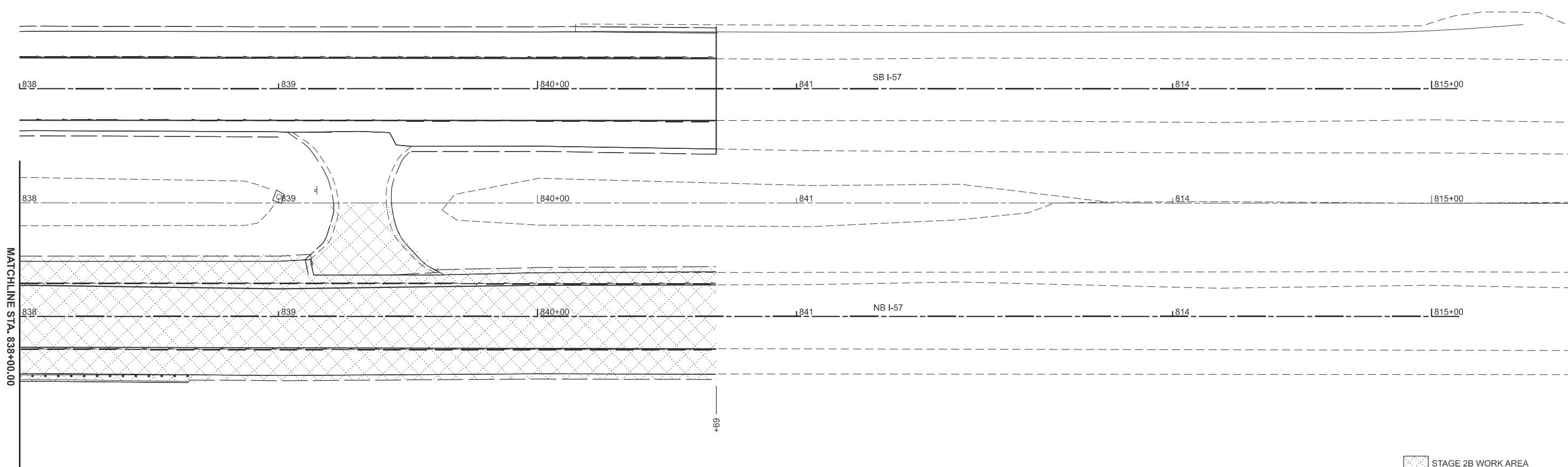
**STAGING PLANS
STAGE 2B WORK AREA**

SCALE: 1"=20' SHEET 15 OF 33 SHEETS STA. 832+00.00 TO STA. 838+00.00

F.A.I RTE.	SECTION	COUNTY	TOTAL SHEETS	SHEET NO.
57	(15-22HB-4)BR (15-22)R	COLES	1086	249
CONTRACT NO. 74435				
ILLINOIS FED. AID PROJECT				



AC AC AC AC AC AC AC



MATCHLINE STA. 838+00.00

STAGE 2B WORK AREA

AC AC AC AC AC AC AC

MODEL: PANB57 - Stage 2B-10 (Sheet)
FILE NAME: c:\p\work\wrt\hrtz\k\0852852\074435-sheets-Stage2B.dgn

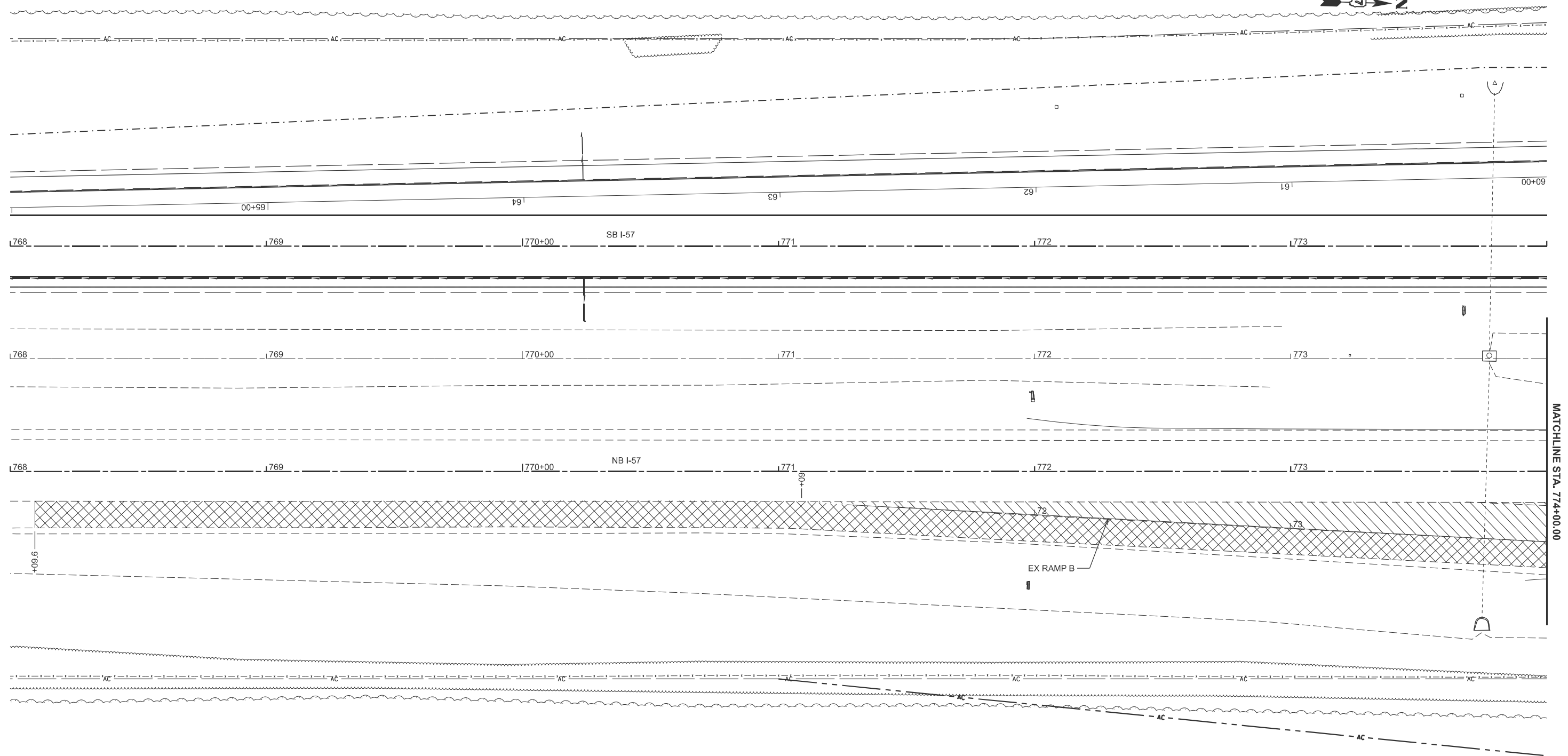
USER NAME = kaleb.hirtzel	DESIGNED -	REVISED -
	DRAWN -	REVISED -
PLOT SCALE = \$SCALE\$	CHECKED -	REVISED -
PLOT DATE = 8/19/2024	DATE -	REVISED -

**STATE OF ILLINOIS
DEPARTMENT OF TRANSPORTATION**

**STAGING PLANS
STAGE 2B WORK AREA**

SCALE: 1"=20' SHEET 16 OF 33 SHEETS STA. 838+00.00 TO STA. NB I-57 815+54.80

F.A.I RTE.	SECTION	COUNTY	TOTAL SHEETS	SHEET NO.
57	(15-22HB-4)BR (15-22)R	COLES	1086	250
CONTRACT NO. 74435				
ILLINOIS FED. AID PROJECT				



MATCHLINE STA. 774+00.00

- PAVEMENT REMOVAL
- PAVED SHOULDER REMOVAL

MODEL: PANB57 - NB57 (Sheet)
FILE NAME: c:\p\work\pavrem\hrtz\hrtz\10852852\0774435-sheets\Staging-Stage2PavRem.dgn

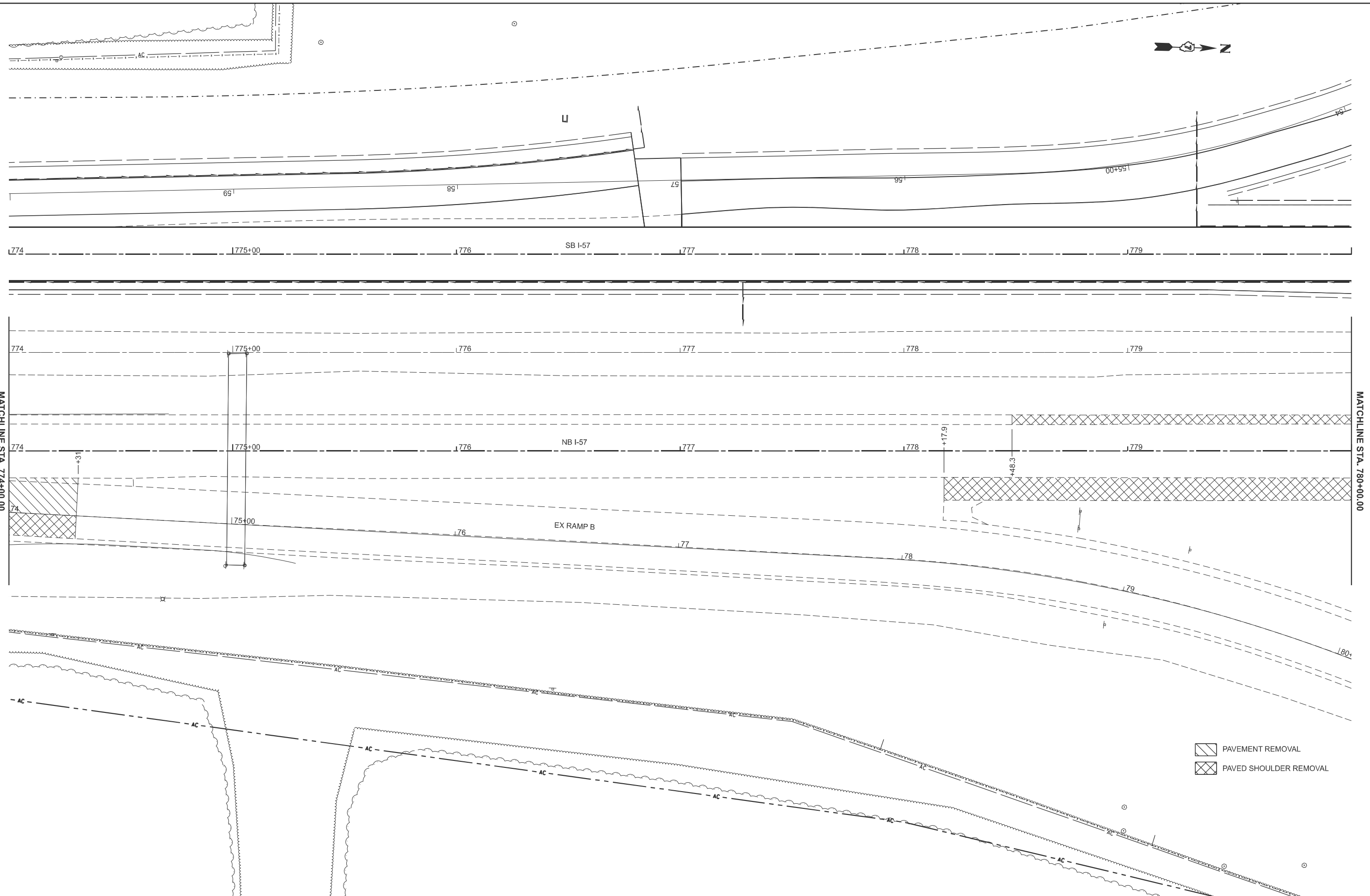
USER NAME = kaleb.hirtzel	DESIGNED -	REVISED -
	DRAWN -	REVISED -
PLOT SCALE = \$SCALE\$	CHECKED -	REVISED -
PLOT DATE = 8/23/2024	DATE -	REVISED -

**STATE OF ILLINOIS
DEPARTMENT OF TRANSPORTATION**

**STAGING PLANS
STAGE 2 PAVEMENT REMOVAL**

SCALE: 1"=20' SHEET 17 OF 33 SHEETS STA. 768+00.00 TO STA. 774+00.00

F.A.I RTE.	SECTION	COUNTY	TOTAL SHEETS	SHEET NO.
57	(15-22HB-4)BR (15-22)R	COLES	1086	251
CONTRACT NO. 74435				
ILLINOIS FED. AID PROJECT				



MODEL: PANB57 - NB578 (Sheet)
 FILE NAME: c:\p\work\hartzel\hartzel\10852852\077435-sheets-Stage2PavRem.dgn

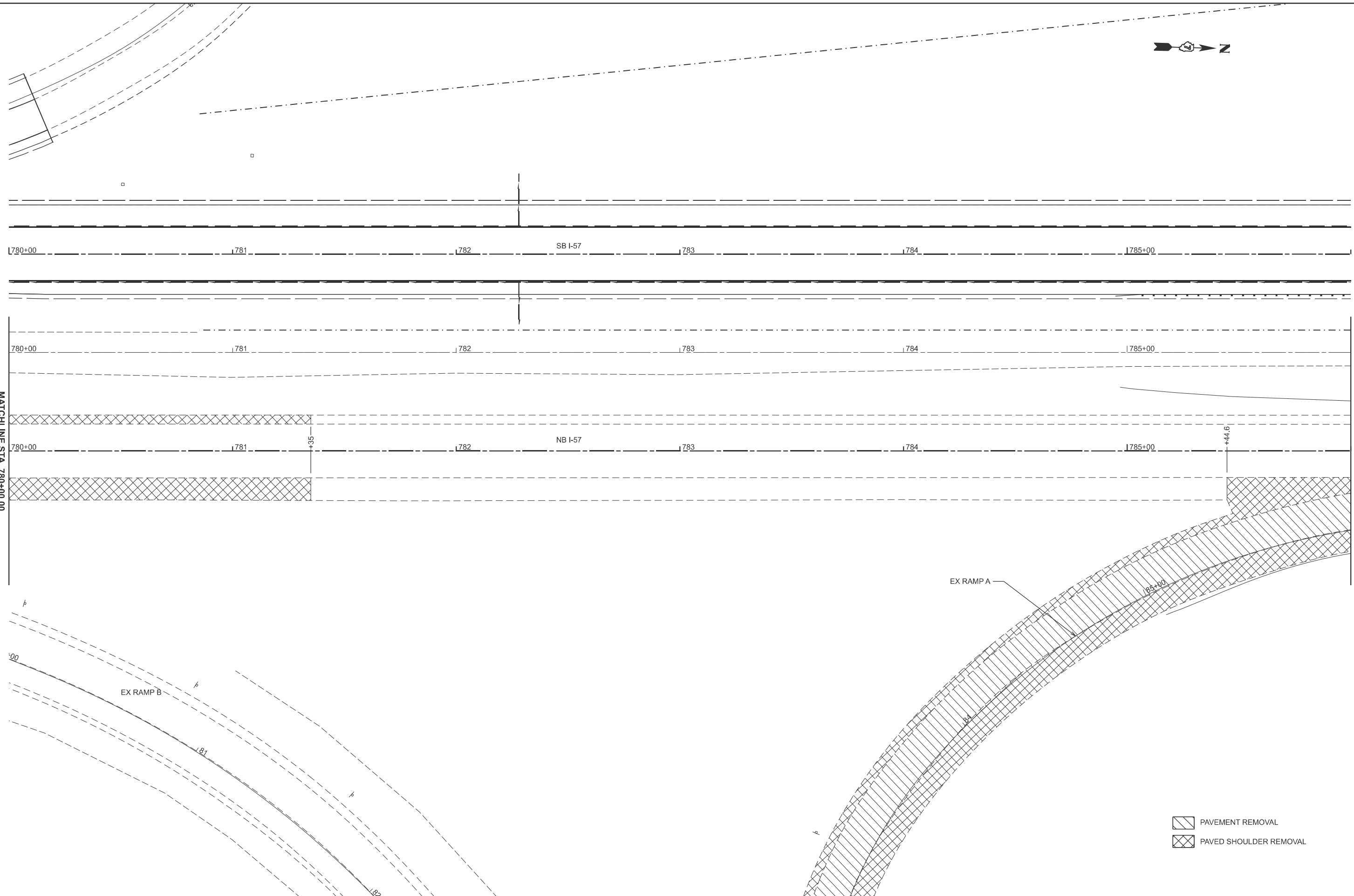
USER NAME = kaleb.hirtzel	DESIGNED -	REVISED -
DRAWN -	REVISIONS -	
PLOT SCALE = \$SCALE\$	CHECKED -	REVISED -
PLOT DATE = 8/19/2024	DATE -	REVISED -

**STATE OF ILLINOIS
 DEPARTMENT OF TRANSPORTATION**

**STAGING PLANS
 STAGE 2 PAVEMENT REMOVAL**

SCALE: 1"=20' SHEET 18 OF 33 SHEETS STA. 774+00.00 TO STA. 780+00.00

F.A.I RTE.	SECTION	COUNTY	TOTAL SHEETS	SHEET NO.
57	(15-22HB-4)BR (15-22)R	COLES	1086	252
CONTRACT NO. 74435				
ILLINOIS FED. AID PROJECT				



MODEL: P:\NIB57 - NIB59 [Sheet]
 FILE NAME: c:\p\work\hartzel\hartzel\0825252\0774435-sheets-Stage2PavRem.dgn

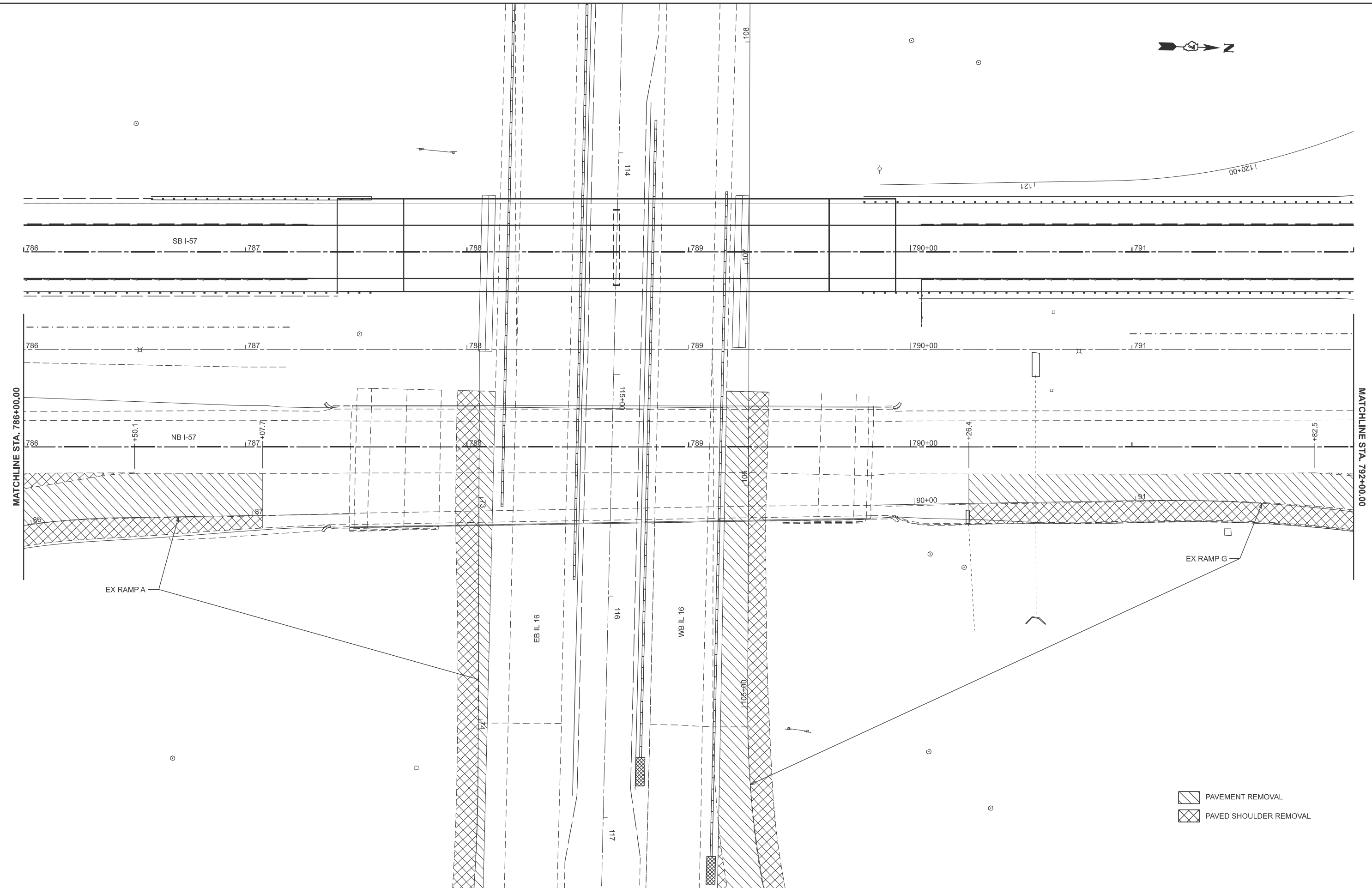
USER NAME = kaleb.hirtzel	DESIGNED -	REVISED -
DRAWN -	REVISED -	
PLOT SCALE = \$SCALE\$	CHECKED -	REVISED -
PLOT DATE = 8/19/2024	DATE -	REVISED -

**STATE OF ILLINOIS
 DEPARTMENT OF TRANSPORTATION**

**STAGING PLANS
 STAGE 2 PAVEMENT REMOVAL**

SCALE: 1"=20' SHEET 19 OF 33 SHEETS STA. 780+00.00 TO STA. 786+00.00

F.A.I RTE.	SECTION	COUNTY	TOTAL SHEETS	SHEET NO.
57	(15-22HB-4)BR (15-22)R	COLES	1086	253
CONTRACT NO. 74435				
ILLINOIS FED. AID PROJECT				



MATCHLINE STA. 786+00.00

MATCHLINE STA. 792+00.00

EX RAMP A

EX RAMP G

- PAVEMENT REMOVAL
- PAVED SHOULDER REMOVAL

MODEL: PANB57 - NB60 (Sheet)
 FILE NAME: c:\p\work\hartzel\hartzel\4435-sheets\Staging-Stage2\ParvRem.dgn

USER NAME = kaleb.hirtzel	DESIGNED -	REVISED -
DRAWN -	REVISED -	
PLOT SCALE = \$SCALE\$	CHECKED -	REVISED -
PLOT DATE = 8/19/2024	DATE -	REVISED -

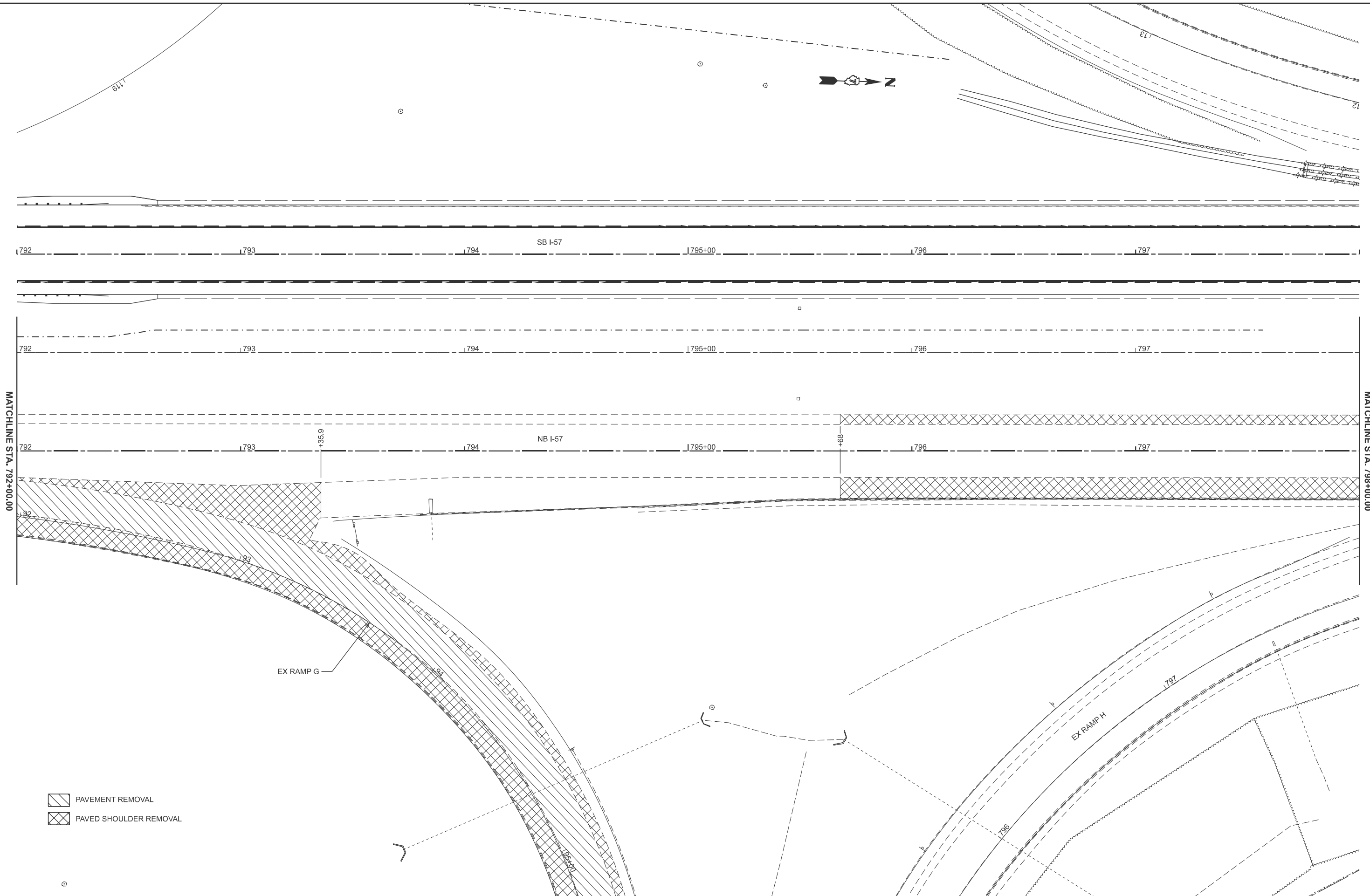
**STATE OF ILLINOIS
DEPARTMENT OF TRANSPORTATION**



**STAGING PLANS
STAGE 2 PAVEMENT REMOVAL**

SCALE: 1"=20' SHEET 20 OF 33 SHEETS STA. 786+00.00 TO STA. 792+00.00

F.A.I RTE.	SECTION	COUNTY	TOTAL SHEETS	SHEET NO.
57	(15-22HB-4)BR (15-22)R	COLES	1086	254
CONTRACT NO. 74435				

ILLINOIS FED. AID PROJECT



-  PAVEMENT REMOVAL
-  PAVED SHOULDER REMOVAL

MODEL: P:\NB57 - NB61 [Sheet]
 FILE NAME: c:\p\work\hartzel\hartzel\0852852\0774435-sheets-Stage2PavRem.dgn

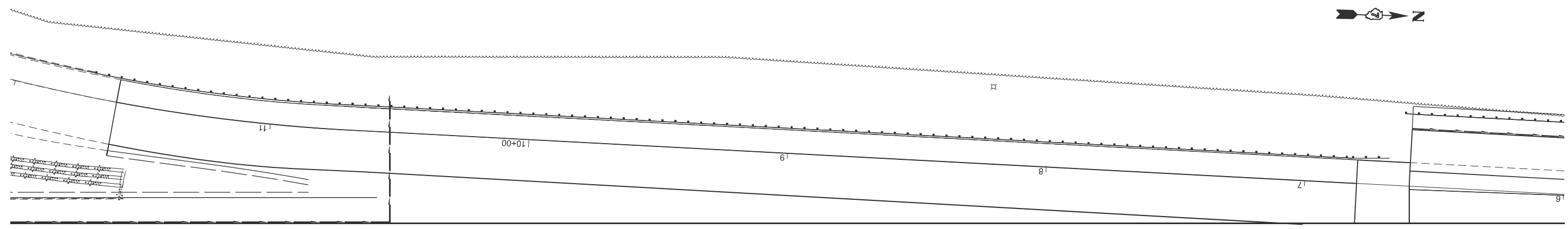
USER NAME = kaleb.hirtzel	DESIGNED -	REVISED -
	DRAWN -	REVISED -
PLOT SCALE = \$SCALE\$	CHECKED -	REVISED -
PLOT DATE = 8/19/2024	DATE -	REVISED -

**STATE OF ILLINOIS
DEPARTMENT OF TRANSPORTATION**

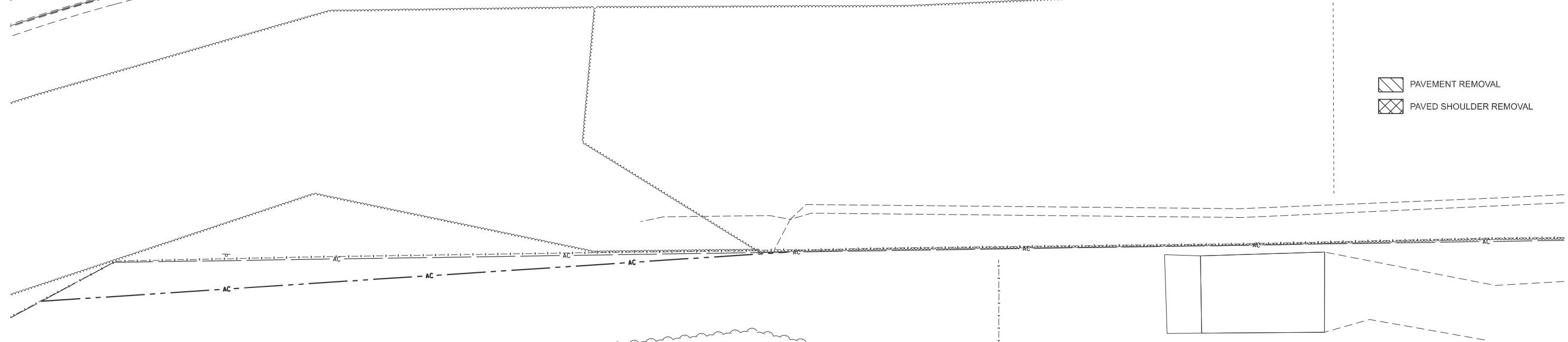
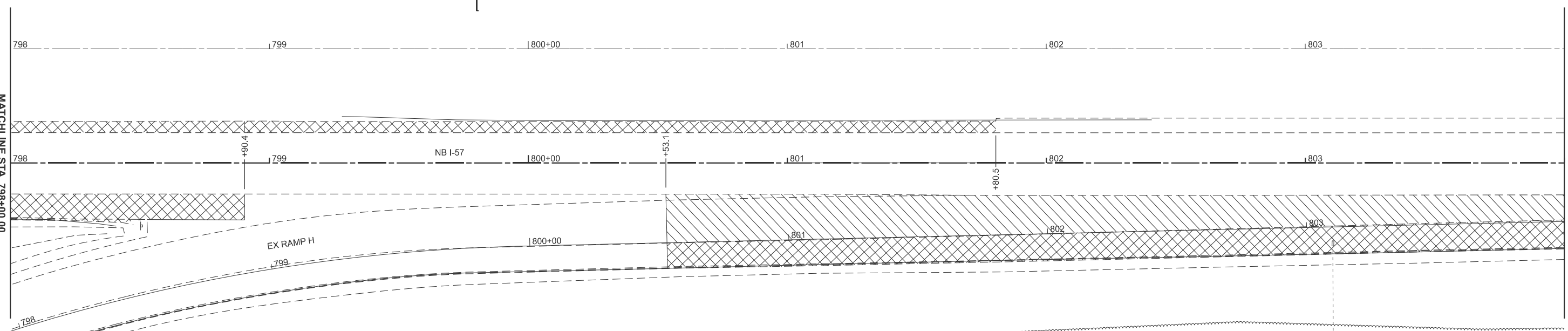
**STAGING PLANS
STAGE 2 PAVEMENT REMOVAL**

SCALE: 1"=20' SHEET 21 OF 33 SHEETS STA. 792+00.00 TO STA. 798+00.00

F.A.I RTE.	SECTION	COUNTY	TOTAL SHEETS	SHEET NO.
57	(15-22HB-4)BR (15-22)R	COLES	1086	255
CONTRACT NO. 74435				
ILLINOIS FED. AID PROJECT				



SB I-57
 798 799 1800+00 1801 1802 1803



- PAVEMENT REMOVAL
- PAVED SHOULDER REMOVAL

MODEL: P:\NB57 - NB62 (Sheet)
 FILE NAME: c:\p\work\hartzel\hartzel\40852852\0774435-sheets\Staging-Stage2\ParvRem.dgn

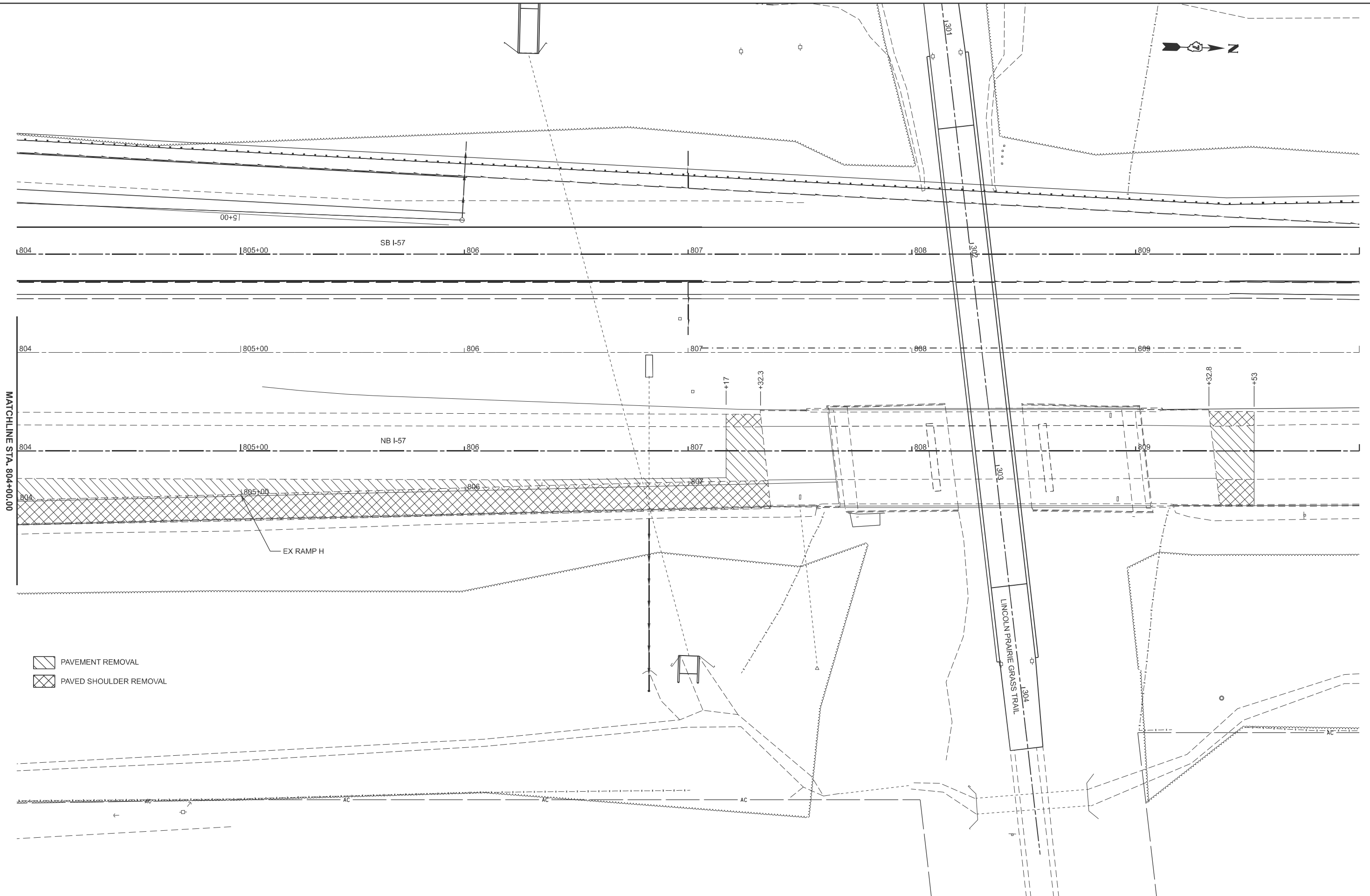
USER NAME = kaleb.hirtzel	DESIGNED -	REVISED -
DRAWN -	REVISED -	
PLOT SCALE = \$SCALE\$	CHECKED -	REVISED -
PLOT DATE = 8/19/2024	DATE -	REVISED -

**STATE OF ILLINOIS
 DEPARTMENT OF TRANSPORTATION**

**STAGING PLANS
 STAGE 2 PAVEMENT REMOVAL**

SCALE: 1"=20' SHEET 22 OF 33 SHEETS STA. 798+00.00 TO STA. 804+00.00

F.A.I. RTE.	SECTION	COUNTY	TOTAL SHEETS	SHEET NO.
57	(15-22HB-4)BR (15-22)R	COLES	1086	256
CONTRACT NO. 74435				
ILLINOIS FED. AID PROJECT				



MATCHLINE STA. 804+00.00

- PAVEMENT REMOVAL
- PAVED SHOULDER REMOVAL

MODEL: PANB57 - NB63 (Sheet)
FILE NAME: c:\p\work\hartzel\hartzel\082852\0774435-sheets\Staging-Stage2PavRem.dgn

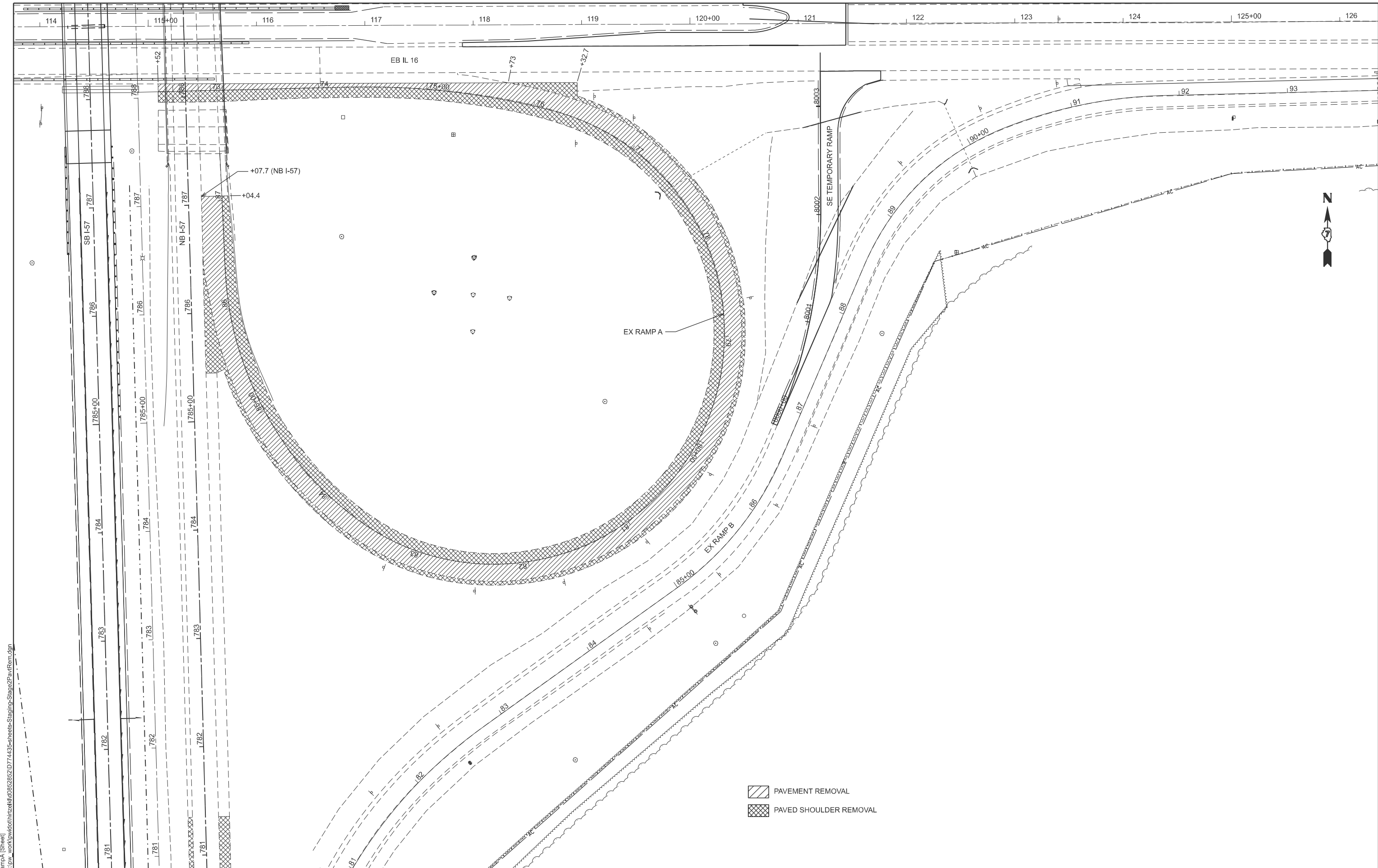
USER NAME = kaleb.hirtzel	DESIGNED -	REVISED -
	DRAWN -	REVISED -
PLOT SCALE = \$SCALE\$	CHECKED -	REVISED -
PLOT DATE = 8/19/2024	DATE -	REVISED -

**STATE OF ILLINOIS
DEPARTMENT OF TRANSPORTATION**

**STAGING PLANS
STAGE 2 PAVEMENT REMOVAL**

SCALE: 1"=20' SHEET 23 OF 33 SHEETS STA. 804+00.00 TO STA. 810+00.00

F.A.I. RTE.	SECTION	COUNTY	TOTAL SHEETS	SHEET NO.
57	(15-22HB-4)BR (15-22)R	COLES	1086	257
CONTRACT NO. 74435				
ILLINOIS FED. AID PROJECT				



MODEL: ExRampA (Sheet)
 FILE NAME: c:\p\work\hartzel\h0852852\074435-sheets-Stage2PavRem.dgn

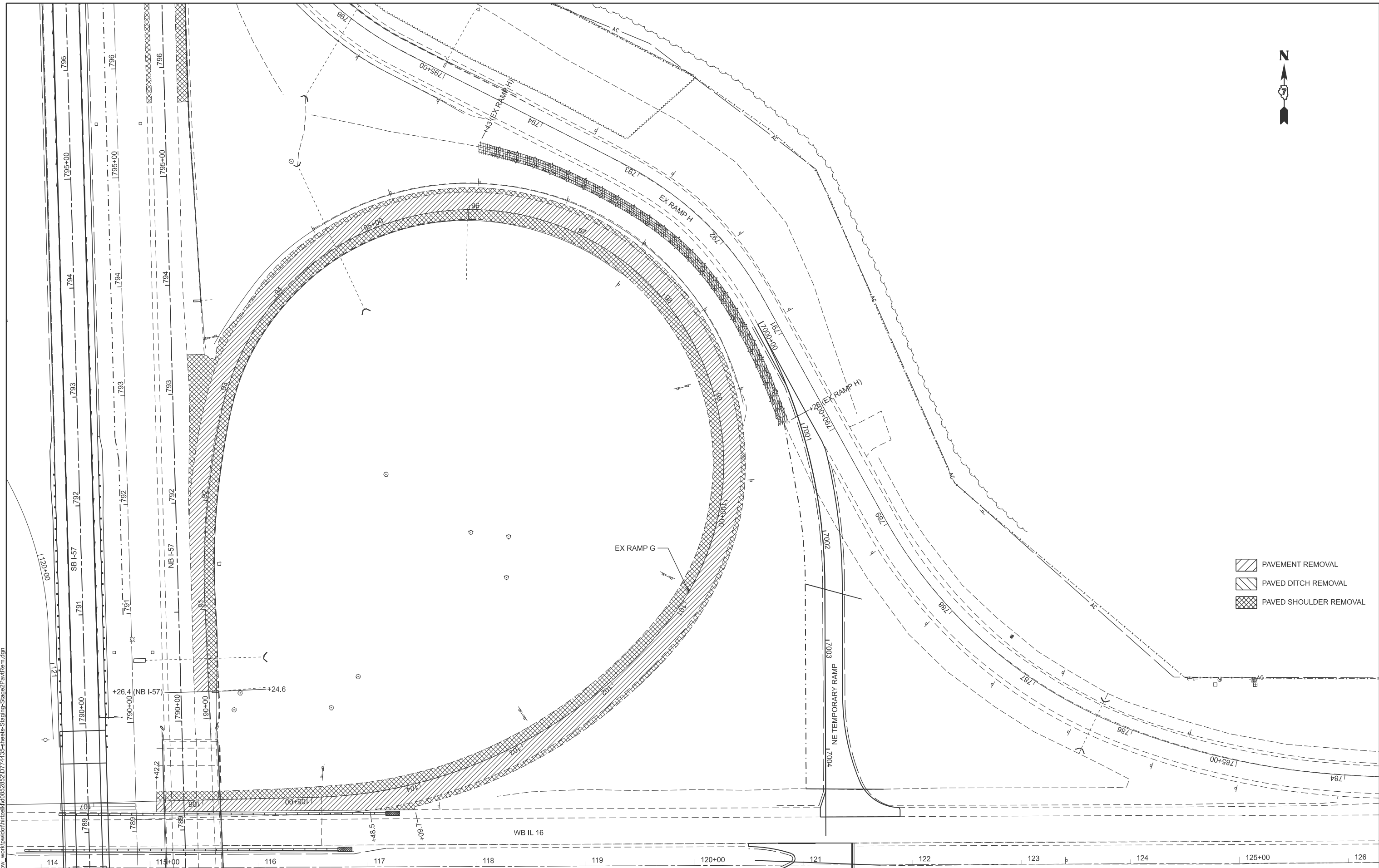
USER NAME = kaleb.hirtzel	DESIGNED -	REVISED -
	DRAWN -	REVISED -
PLOT SCALE = \$SCALE\$	CHECKED -	REVISED -
PLOT DATE = 8/23/2024	DATE -	REVISED -

**STATE OF ILLINOIS
 DEPARTMENT OF TRANSPORTATION**

**STAGING PLANS
 STAGE 2 PAVEMENT REMOVAL**

SCALE: SHEET 24 OF 33 SHEETS STA. TO STA.

F.A.I. RTE.	SECTION	COUNTY	TOTAL SHEETS	SHEET NO.
57	(15-22HB-4)BR (15-22)R	COLES	1086	258
CONTRACT NO. 74435				
ILLINOIS FED. AID PROJECT				



- PAVEMENT REMOVAL
- PAVED DITCH REMOVAL
- PAVED SHOULDER REMOVAL

MODEL: ExRampG (Sheet)
 FILE NAME: c:\p\work\hrtz\hrtz\0852852\074435-sheets\Staging-Stage2PavRem.dgn

USER NAME = kaleb.hirtzel	DESIGNED -	REVISED -
	DRAWN -	REVISED -
PLOT SCALE = \$SSCALE\$	CHECKED -	REVISED -
PLOT DATE = 7/22/2024	DATE -	REVISED -

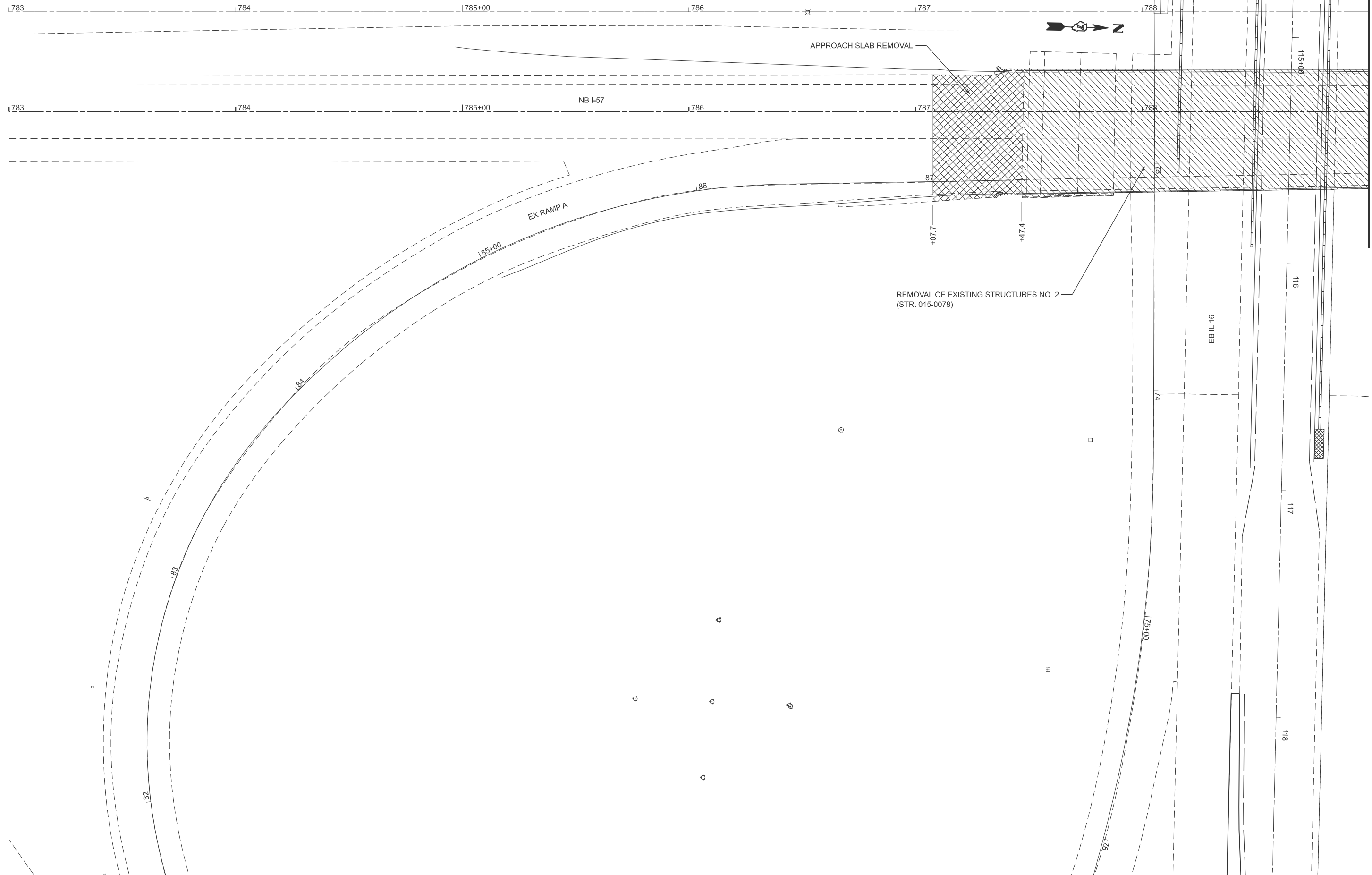
STATE OF ILLINOIS
DEPARTMENT OF TRANSPORTATION

STAGING PLANS
STAGE 2 PAVEMENT REMOVAL

SCALE: SHEET 25 OF 33 SHEETS STA. TO STA.

F.A.I RTE.	SECTION	COUNTY	TOTAL SHEETS	SHEET NO.
57	(15-22HB-4)BR (15-22)R	COLES	1086	259
CONTRACT NO. 74435				
ILLINOIS FED. AID PROJECT				

MODEL: PANB57 - Stage2 Str Removal (Sheet)
 FILE NAME: c:\p\work\wv\hrtz\hrtz\100852852\074435-sheets-Stage2StrRem.dgn



MATCHLINE STA. 789+00.00

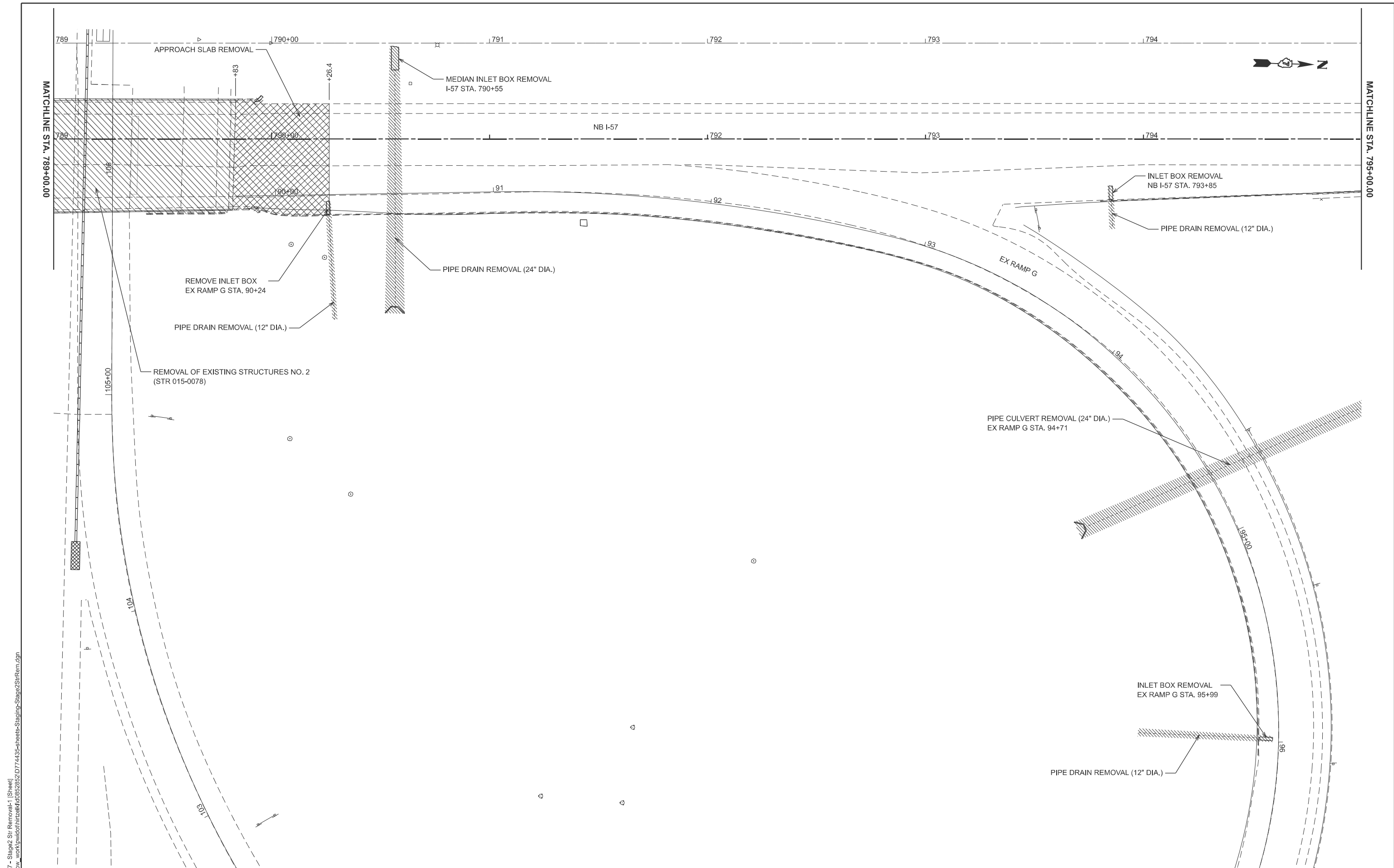
USER NAME = kaleb.hirtzel	DESIGNED -	REVISED -
	DRAWN -	REVISED -
PLOT SCALE = \$SSCALE\$	CHECKED -	REVISED -
PLOT DATE = 8/20/2024	DATE -	REVISED -

**STATE OF ILLINOIS
 DEPARTMENT OF TRANSPORTATION**

**STAGING PLANS
 STAGE 2 STRUCTURE REMOVALS**

SCALE: 1"=20' SHEET 26 OF 33 SHEETS STA. 783+00.00 TO STA. 789+00.00

F.A.I RTE.	SECTION	COUNTY	TOTAL SHEETS	SHEET NO.
57	(15-22HB-4)BR (15-22)R	COLES	1086	260
CONTRACT NO. 74435				
ILLINOIS FED. AID PROJECT				



MODEL: P:\NB57 - Stage2 Str Removal-1 [Sheet]
 FILE NAME: c:\p\work\kvhirtzel\hirtzel\082822\0774435-sheets-Stage2StrRem.dgn

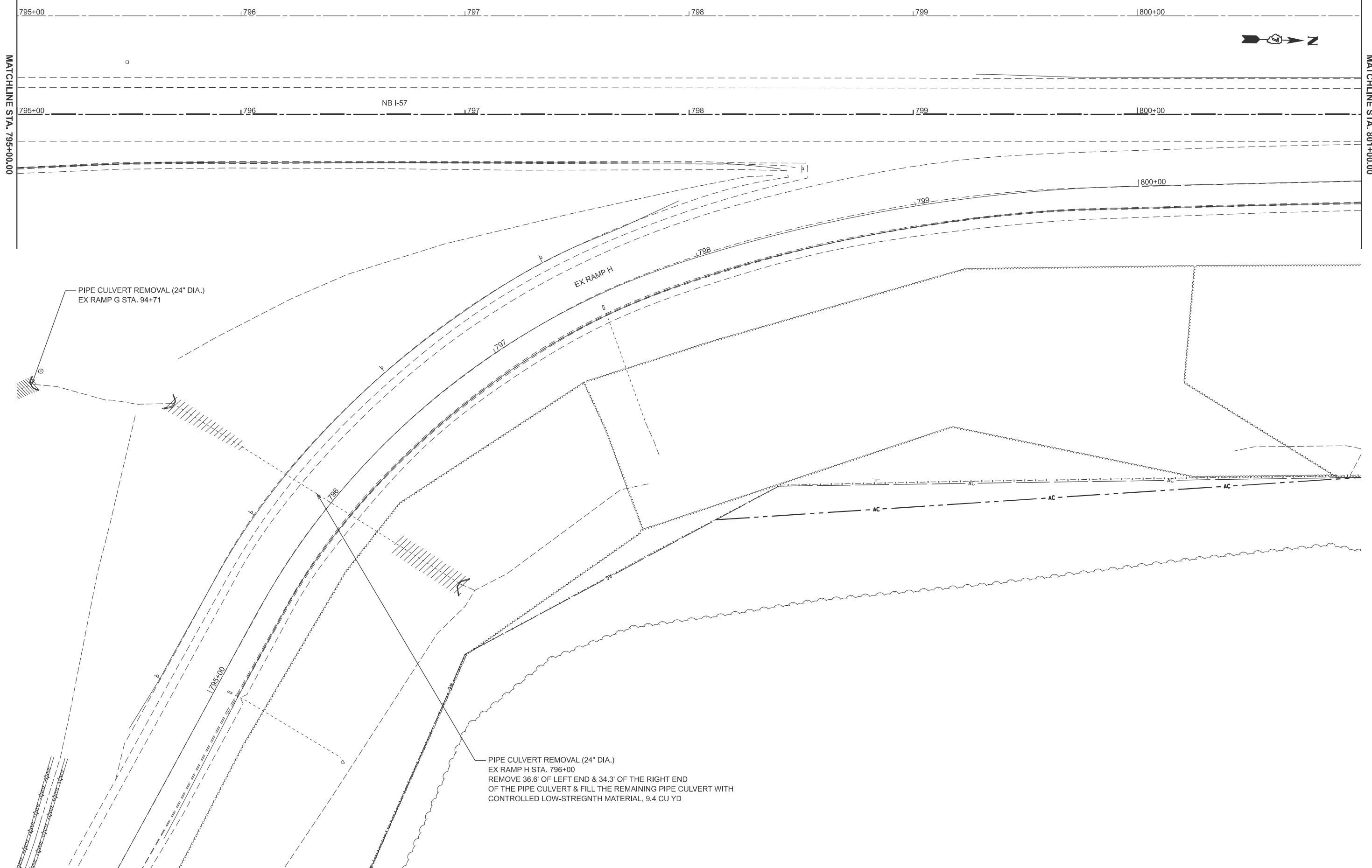
USER NAME = kaleb.hirtzel	DESIGNED -	REVISED -
	DRAWN -	REVISED -
PLOT SCALE = \$SCALE\$	CHECKED -	REVISED -
PLOT DATE = 8/20/2024	DATE -	REVISED -

STATE OF ILLINOIS
DEPARTMENT OF TRANSPORTATION

STAGING PLANS
STAGE 2 STRUCTURE REMOVALS

SCALE: 1"=20' SHEET 27 OF 33 SHEETS STA. 789+00.00 TO STA. 795+00.00

F.A.I RTE.	SECTION	COUNTY	TOTAL SHEETS	SHEET NO.
57	(15-22HB-4)BR (15-22)R	COLES	1086	261
CONTRACT NO. 74435				
ILLINOIS FED. AID PROJECT				



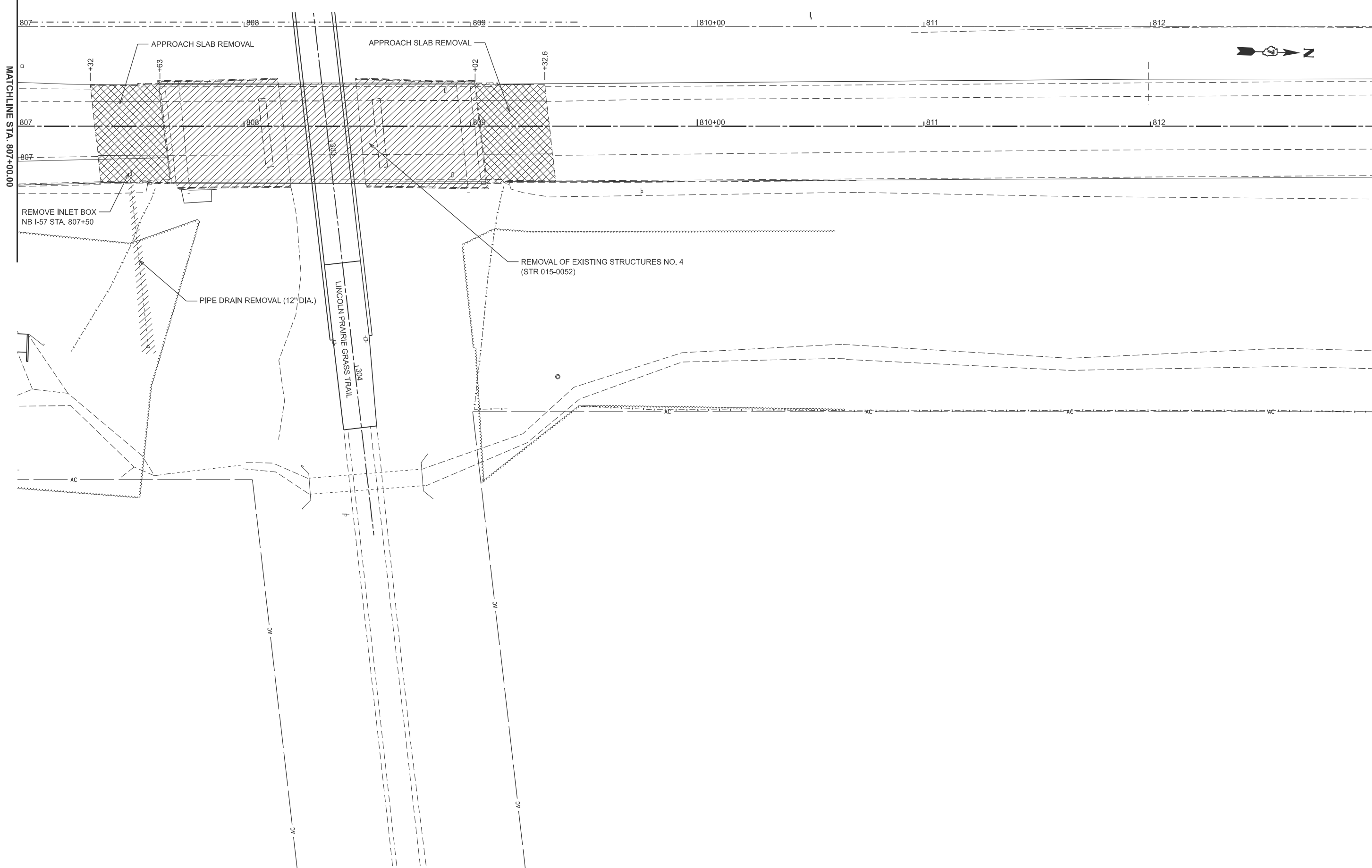
MODEL: P:\NB57 - Stage2 Str Removal-2 [Sheet]
 FILE NAME: c:\p\work\hartzel\hartzel\082822\074435-sheets-Stage2StrRem.dgn

USER NAME = kaleb.hirtzel	DESIGNED -	REVISED -
	DRAWN -	REVISED -
PLOT SCALE = \$SCALE\$	CHECKED -	REVISED -
PLOT DATE = 8/20/2024	DATE -	REVISED -

STATE OF ILLINOIS
DEPARTMENT OF TRANSPORTATION

STAGING PLANS			
STAGE 2 STRUCTURE REMOVALS			
SCALE: 1"=20'	SHEET 28	OF 33 SHEETS	STA. 795+00.00 TO STA. 801+00.00

F.A.I RTE.	SECTION	COUNTY	TOTAL SHEETS	SHEET NO.
57	(15-22HB-4)BR (15-22)R	COLES	1086	262
CONTRACT NO. 74435				
ILLINOIS FED. AID PROJECT				



MODEL: P:\B57 - Stage2 Str Removal-4 [Sheet]
 FILE NAME: c:\p\work\kvhirtzel\hirtzel\082824\082824\082824\Stage2StrRem.dgn

USER NAME = kaleb.hirtzel	DESIGNED -	REVISED -
	DRAWN -	REVISED -
PLOT SCALE = \$SCALE\$	CHECKED -	REVISED -
PLOT DATE = 8/20/2024	DATE -	REVISED -

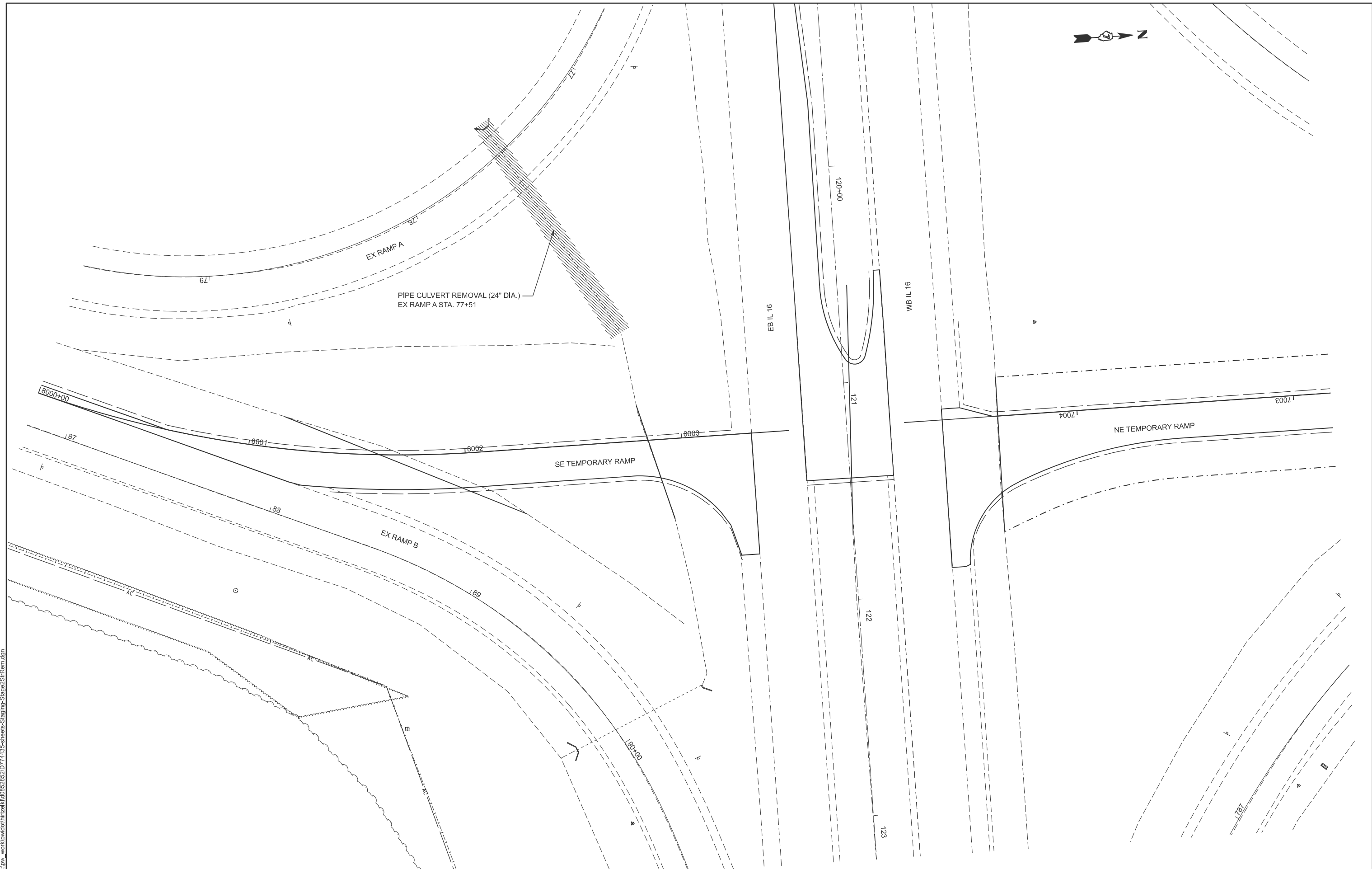
STATE OF ILLINOIS
DEPARTMENT OF TRANSPORTATION

STAGING PLANS
STAGE 2 STRUCTURE REMOVALS

SCALE: 1"=20' SHEET 30 OF 33 SHEETS STA. 807+00.00 TO STA. 813+00.00

F.A.I RTE.	SECTION	COUNTY	TOTAL SHEETS	SHEET NO.
57	(15-22HB-4)BR (15-22)R	COLES	1086	264
CONTRACT NO. 74435				

ILLINOIS FED. AID PROJECT



MODEL: SE Temp Ramp - Stage2 Str Removal-5 (Sheet)
 FILE NAME: c:\p\work\hartzel\1085282\074435-sheets\Staging-Stage2StrRem.dgn

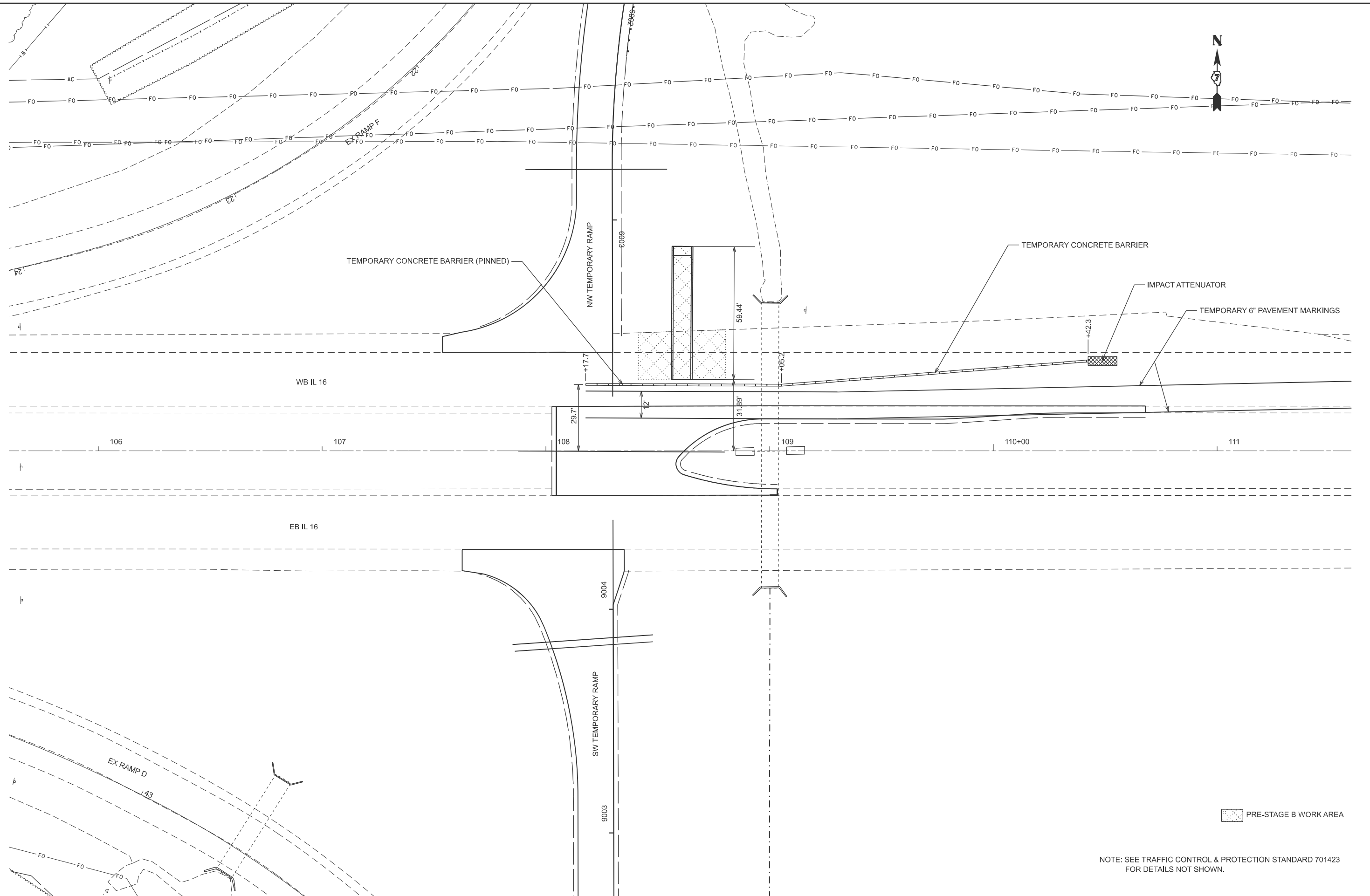
USER NAME = kaleb.hirtzel	DESIGNED -	REVISED -
	DRAWN -	REVISED -
PLOT SCALE = \$SCALE\$	CHECKED -	REVISED -
PLOT DATE = 8/20/2024	DATE -	REVISED -

STATE OF ILLINOIS
DEPARTMENT OF TRANSPORTATION

STAGING PLANS
STAGE 2 STRUCTURE REMOVALS

SCALE: 1"=20' SHEET 31 OF 33 SHEETS STA. 8000+00.00 TO STA. 8006+00.00

F.A.I RTE.	SECTION	COUNTY	TOTAL SHEETS	SHEET NO.
57	(15-22HB-4)BR (15-22)R	COLES	1086	265
CONTRACT NO. 74435				
ILLINOIS FED. AID PROJECT				



PRE-STAGE B WORK AREA

NOTE: SEE TRAFFIC CONTROL & PROTECTION STANDARD 701423 FOR DETAILS NOT SHOWN.

MODEL: Ex_IL_16-PreStage3B (Sheet)
 FILE NAME: c:\p\work\wrt\hrtz\k\0852852\0774435-sheets-Staging-PreStage3B.dgn

USER NAME = kaleb.hirtzel	DESIGNED -	REVISED -
	DRAWN -	REVISED -
PLOT SCALE = \$SCALE\$	CHECKED -	REVISED -
PLOT DATE = 8/20/2024	DATE -	REVISED -

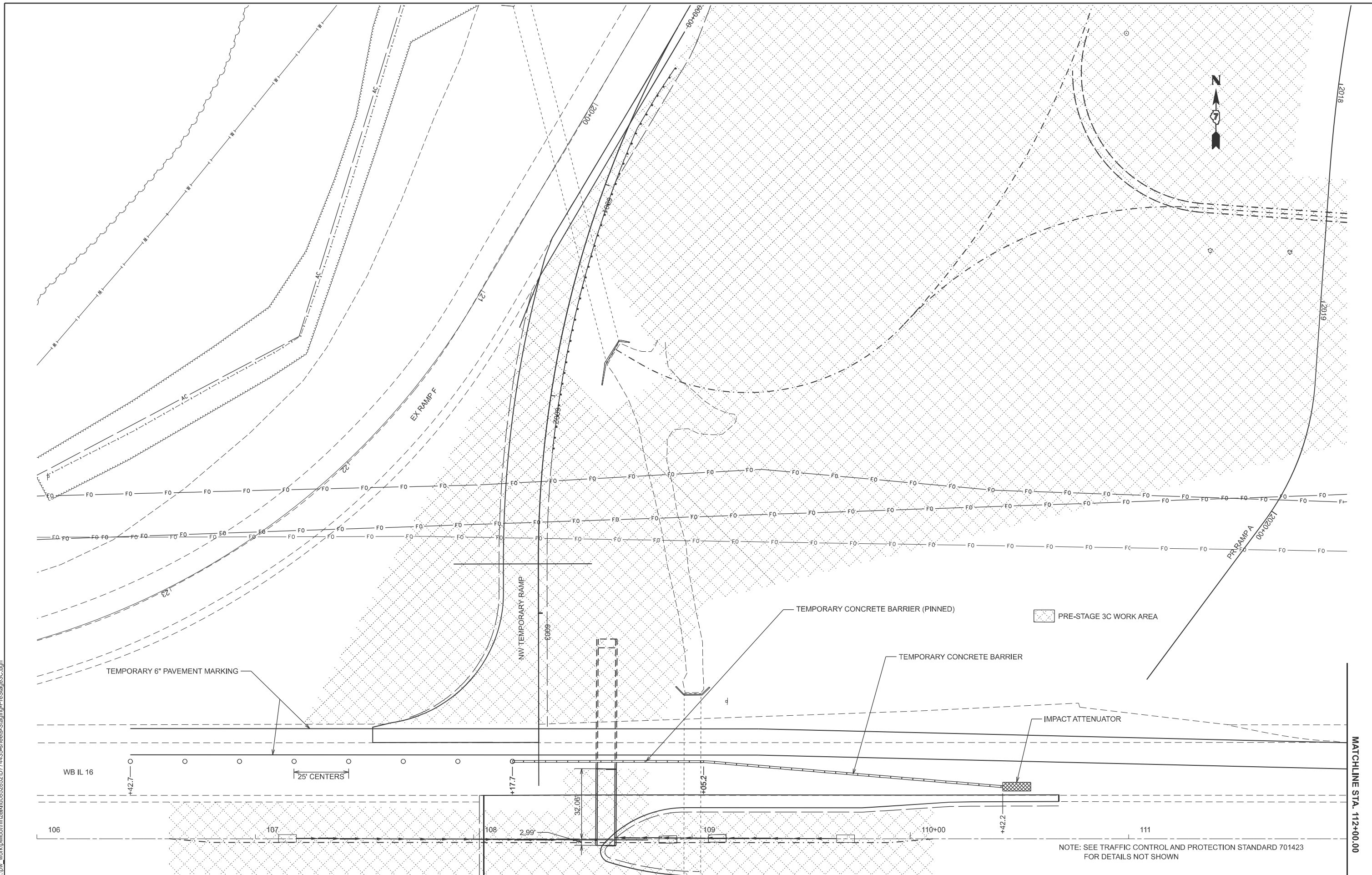
**STATE OF ILLINOIS
 DEPARTMENT OF TRANSPORTATION**

**STAGING PLANS
 PRE-STAGE 3B WORK AREA & TRAFFIC CONTROL**

SCALE: 1"=20' SHEET 2 OF 14 SHEETS STA. 105+60.00 TO STA. 111+60.00

F.A.I RTE.	SECTION	COUNTY	TOTAL SHEETS	SHEET NO.
57	(15-22HB-4)BR (15-22)R	COLES	1086	269
CONTRACT NO. 74435				
ILLINOIS FED. AID PROJECT				

MODEL: Ex_IL_16-IL_16 (Sheet)
 FILE NAME: c:\p\work\kvh\hrtz\kld0852852\074435-sheets-Staging-PreStage3C.dgn



USER NAME = kaleb.hirtzel	DESIGNED -	REVISED -
	DRAWN -	REVISED -
PLOT SCALE = \$SSCALE\$	CHECKED -	REVISED -
PLOT DATE = 7/17/2024	DATE -	REVISED -

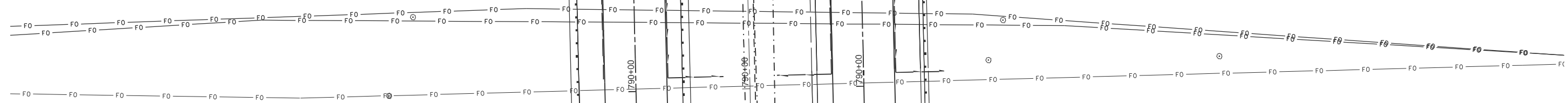
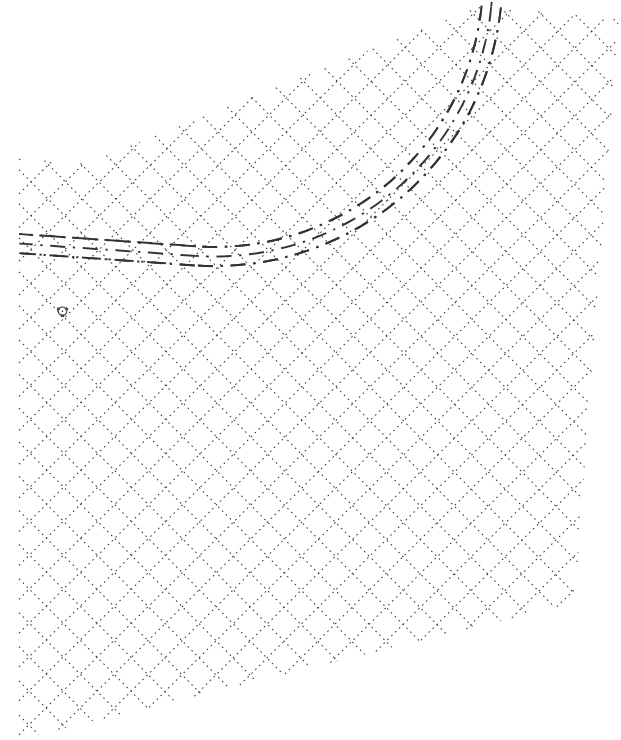
**STATE OF ILLINOIS
 DEPARTMENT OF TRANSPORTATION**

**STAGING PLANS
 PRE-STAGE 3C WORK AREA & TRAFFIC CONTROL**

SCALE: 1"=20' SHEET 3 OF 14 SHEETS STA. 106+00.00 TO STA. 112+00.00

F.A.I RTE.	SECTION	COUNTY	TOTAL SHEETS	SHEET NO.
57	(15-22HB-4)BR (15-22)R	COLES	1086	270
CONTRACT NO. 74435				
ILLINOIS FED. AID PROJECT				

MATCHLINE STA. 112+00.00



PRE-STAGE 3C WORK AREA

SB I-57

NB I-57

MATCHLINE STA. 112+00.00

WB IL 16

112

113

114

115+00

116

117

MODEL: Ex IL 16- IL 17 (Sheet)
FILE NAME: c:\pdx_work\pdx\hrtz\hrtz\112+00-117+00-3C.dwg


USER NAME = kaleb.hirtzel	DESIGNED -	REVISED -
	DRAWN -	REVISED -
PLOT SCALE = \$SCALE\$	CHECKED -	REVISED -
PLOT DATE = 8/20/2024	DATE -	REVISED -

STATE OF ILLINOIS
DEPARTMENT OF TRANSPORTATION

STAGING PLANS
PRE-STAGE 3C WORK AREA & TRAFFIC CONTROL

SCALE: 1"=20' SHEET 4 OF 14 SHEETS STA. 112+00.00 TO STA. 118+00.00

F.A.I. RTE.	SECTION	COUNTY	TOTAL SHEETS	SHEET NO.
57	(15-22HB-4)BR (15-22)R	COLES	1086	271
CONTRACT NO. 74435				
ILLINOIS FED. AID PROJECT				



PRE-STAGE 3C WORK AREA

MODEL: RAMPAS-OFF - Ramp A (Sheet)
 FILE NAME: c:\p\work\wrt\hrtzel\0852852\074435-sheets-Staging-PreStage3C.dgn

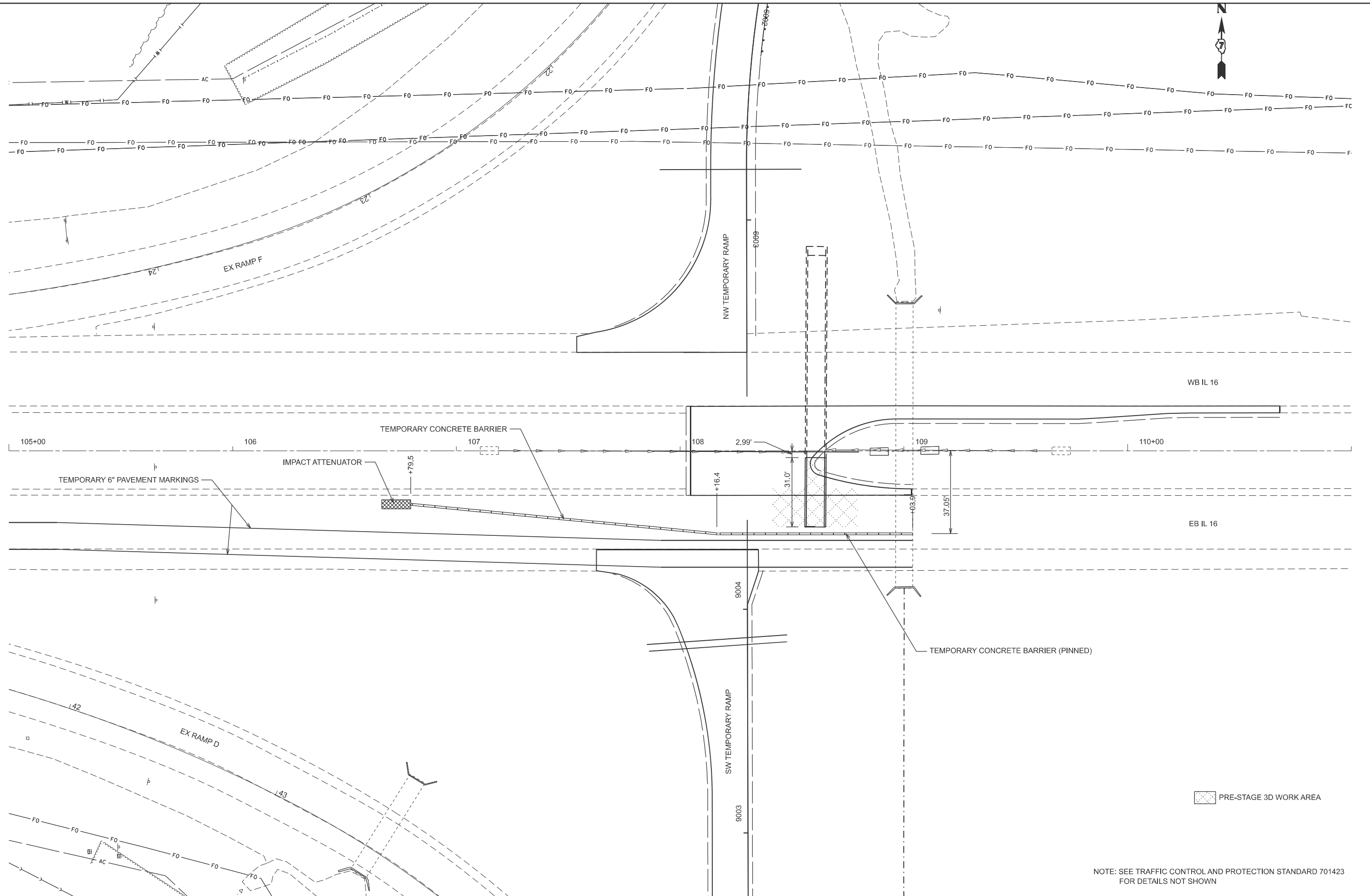
USER NAME = kaleb.hirtzel	DESIGNED -	REVISED -
	DRAWN -	REVISED -
PLOT SCALE = \$SCALE\$	CHECKED -	REVISED -
PLOT DATE = 8/20/2024	DATE -	REVISED -

STATE OF ILLINOIS
DEPARTMENT OF TRANSPORTATION

STAGING PLANS
PRE-STAGE 3C WORK AREA & TRAFFIC CONTROL

SCALE: 1"=20' SHEET 5 OF 14 SHEETS STA. 2012+50.00 TO STA. 2018+50.00

F.A.I. RTE.	SECTION	COUNTY	TOTAL SHEETS	SHEET NO.
57	(15-22HB-4)BR (15-22)R	COLES	1086	272
CONTRACT NO. 74435				
ILLINOIS FED. AID PROJECT				



PRE-STAGE 3D WORK AREA

NOTE: SEE TRAFFIC CONTROL AND PROTECTION STANDARD 701423 FOR DETAILS NOT SHOWN

MODEL: EX IL 17 - BOX CULVERT (Sheet)
FILE NAME: c:\pwworking\hrtz\hrtz\0852852\0774435-sheets-Staging-Prestage3D.dgn

USER NAME = kaleb.hirtzel	DESIGNED -	REVISED -
	DRAWN -	REVISED -
PLOT SCALE = \$SCALE\$	CHECKED -	REVISED -
PLOT DATE = 8/20/2024	DATE -	REVISED -

**STATE OF ILLINOIS
DEPARTMENT OF TRANSPORTATION**


**STAGING PLANS
PRE-STAGE 3D WORK AREA & TRAFFIC CONTROL**

SCALE: 1"=20' SHEET 6 OF 14 SHEETS STA. 105+00.00 TO STA. 111+00.00

F.A.I. RTE.	SECTION	COUNTY	TOTAL SHEETS	SHEET NO.
57	(15-22HB-4)BR (15-22)R	COLES	1086	273
CONTRACT NO. 74435				

ILLINOIS FED. AID PROJECT

MODEL: RAMPD_SBOIS - Ramp D [Sheet]
 FILE NAME: c:\p\work\hartzel\hartzel\0852852\074435-sheets-Staging-PreStage3E.dgn



PRE-STAGE 3E WORK AREA

USER NAME = kaleb.hirtzel	DESIGNED -	REVISED -
	DRAWN -	REVISED -
PLOT SCALE = \$SCALE\$	CHECKED -	REVISED -
PLOT DATE = 8/20/2024	DATE -	REVISED -

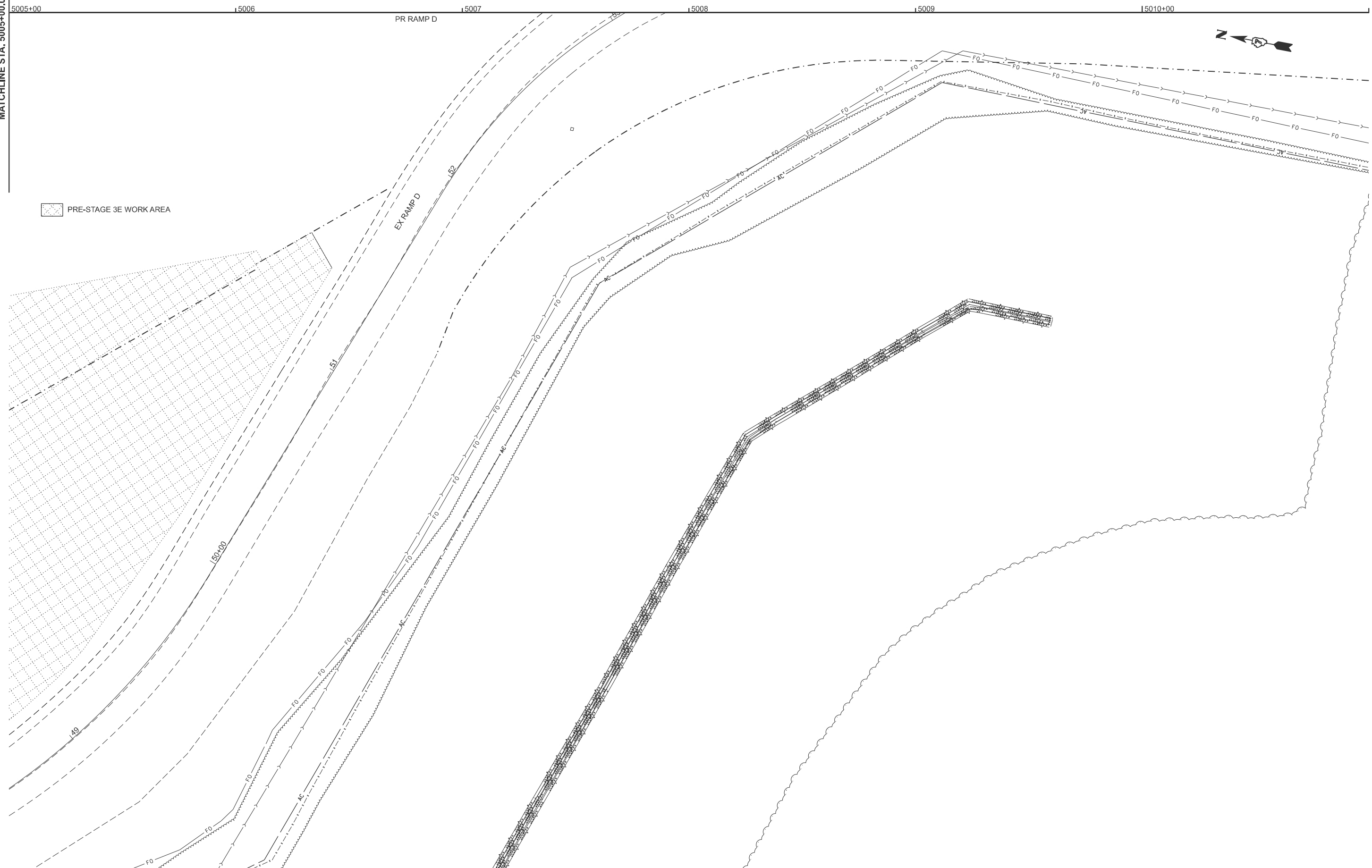
**STATE OF ILLINOIS
 DEPARTMENT OF TRANSPORTATION**

**STAGING PLANS
 PRE-STAGE 3E WORK AREA & TRAFFIC CONTROL**

SCALE: 1"=20' SHEET 8 OF 14 SHEETS STA. 4999+00.00 TO STA. 5005+00.00

F.A.I RTE.	SECTION	COUNTY	TOTAL SHEETS	SHEET NO.
57	(15-22HB-4)BR (15-22)R	COLES	1086	275
CONTRACT NO. 74435				
ILLINOIS FED. AID PROJECT				

MATCHLINE STA. 5005+00.00



MODEL: RAMPD.SPONS - Ramp D-1 (Sheet)
FILE NAME: c:\p\work\hrtz\hrtz\10852852\10852852\10852852\10852852\10852852\10852852\10852852\10852852\10852852.dwg

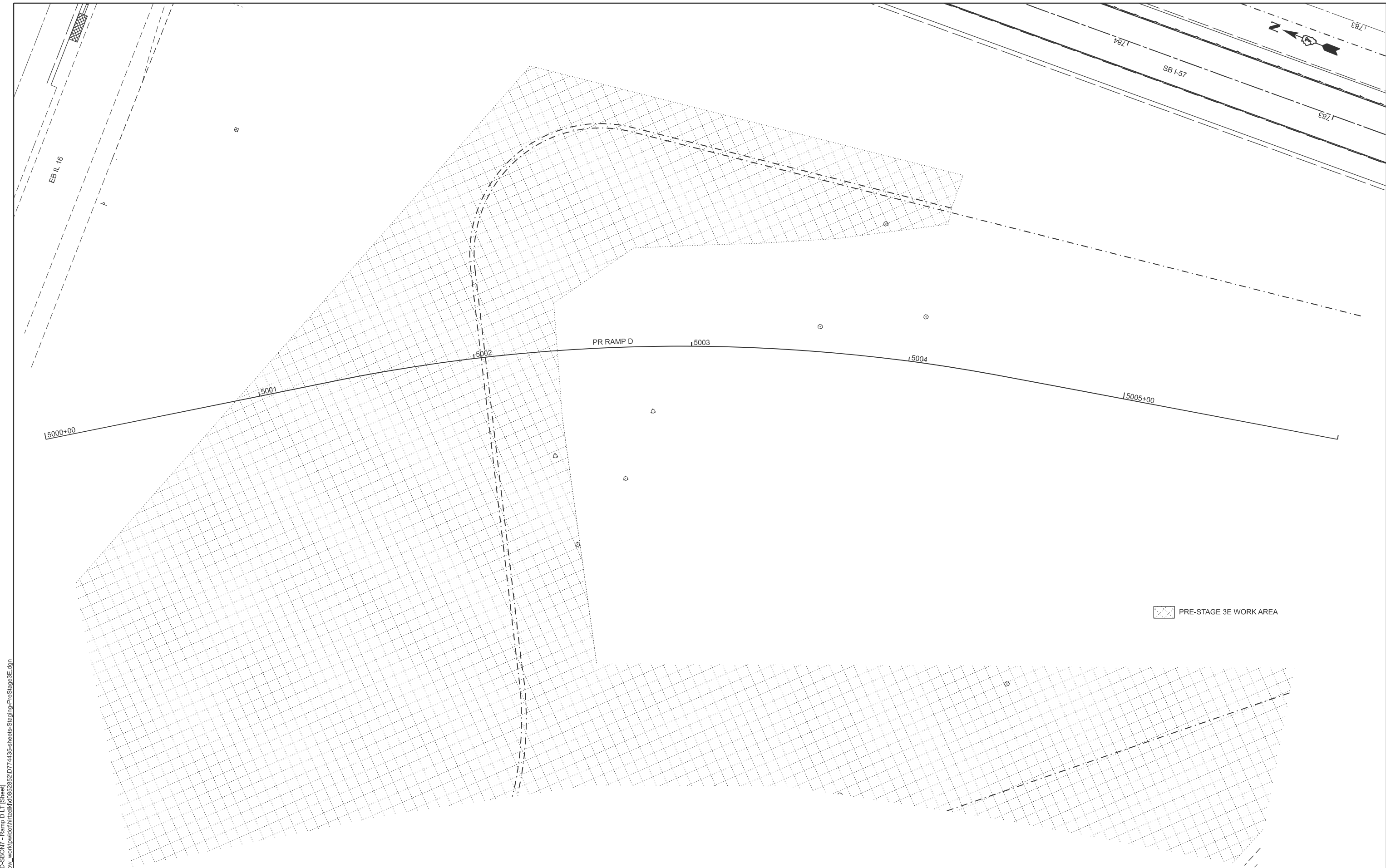
USER NAME = kaleb.hirtzel	DESIGNED -	REVISED -
	DRAWN -	REVISED -
PLOT SCALE = \$SCALE\$	CHECKED -	REVISED -
PLOT DATE = 8/20/2024	DATE -	REVISED -

**STATE OF ILLINOIS
DEPARTMENT OF TRANSPORTATION**

**STAGING PLANS
PRE-STAGE 3E WORK AREA & TRAFFIC CONTROL**

SCALE: 1"=20' SHEET 9 OF 14 SHEETS STA. 5005+00.00 TO STA. 5011+00.00

F.A.I RTE.	SECTION	COUNTY	TOTAL SHEETS	SHEET NO.
57	(15-22HB-4)BR (15-22)R	COLES	1086	276
CONTRACT NO. 74435				
ILLINOIS FED. AID PROJECT				



 PRE-STAGE 3E WORK AREA

MODEL: RAMPD_SBR017 - Ramp D.LT [Sheet]
 FILE NAME: c:\p\work\hrtz\hrtz\hrtz\100852852\074435-sheets-Stage3-PreStage3E.dgn

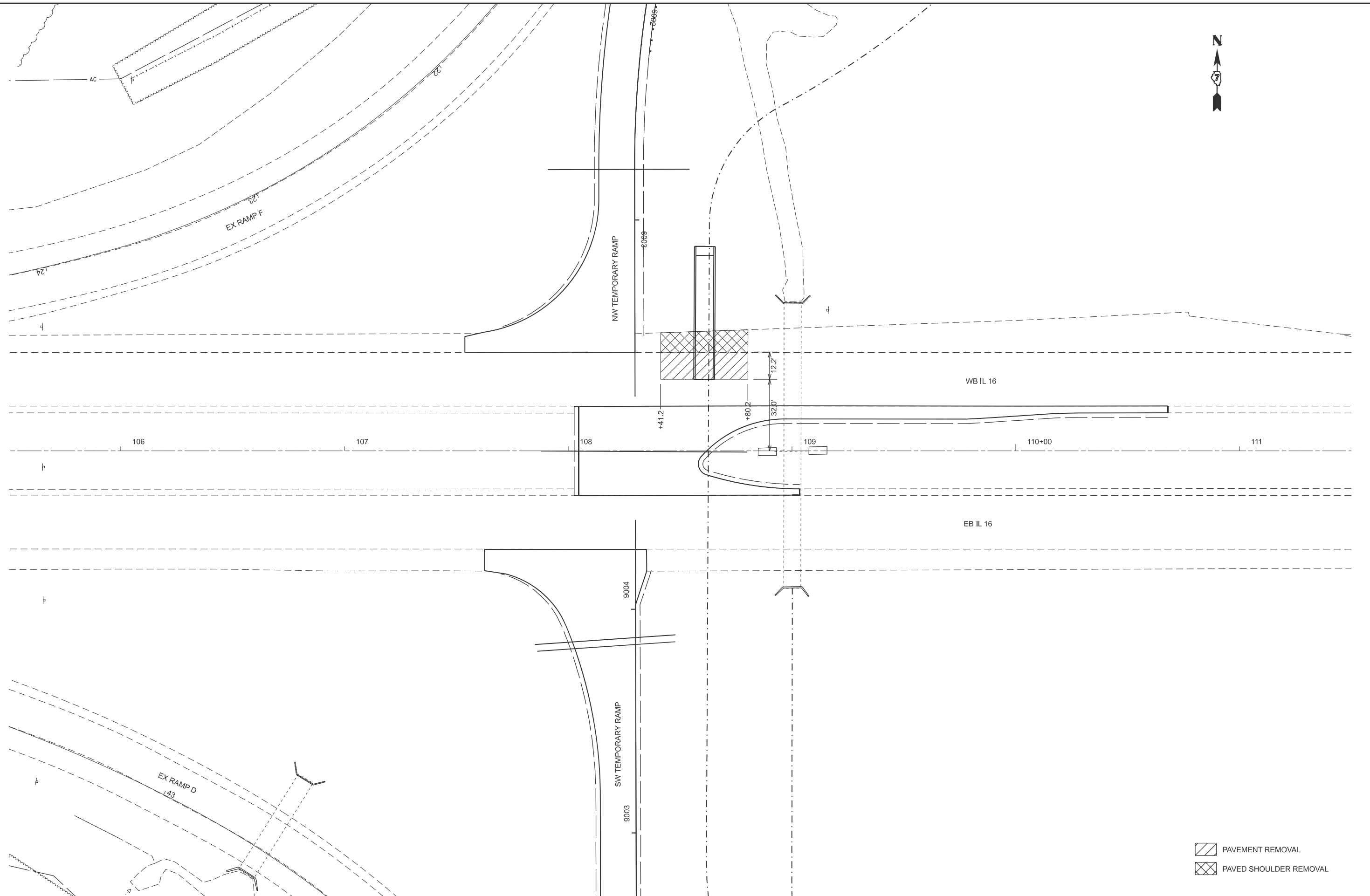
USER NAME = kaleb.hirtzel	DESIGNED -	REVISED -
	DRAWN -	REVISED -
PLOT SCALE = \$SCALE\$	CHECKED -	REVISED -
PLOT DATE = 8/20/2024	DATE -	REVISED -

**STATE OF ILLINOIS
 DEPARTMENT OF TRANSPORTATION**

**STAGING PLANS
 PRE-STAGE 3E WORK AREA & TRAFFIC CONTROL**

SCALE: 1"=20' SHEET 10 OF 14 SHEETS STA. 5000+00.00 TO STA. 5006+00.00

F.A.I RTE.	SECTION	COUNTY	TOTAL SHEETS	SHEET NO.
57	(15-22HB-4)BR (15-22)R	COLES	1086	277
CONTRACT NO. 74435				
ILLINOIS FED. AID PROJECT				



- PAVEMENT REMOVAL
- PAVED SHOULDER REMOVAL

MODEL: Ex IL 16 - Pre-Stage B (Sheet)
 FILE NAME: c:\p\work\wrt\hrtz\id0852852\ID74435-sheets-Staging-PreStage3BRemovals.dgn

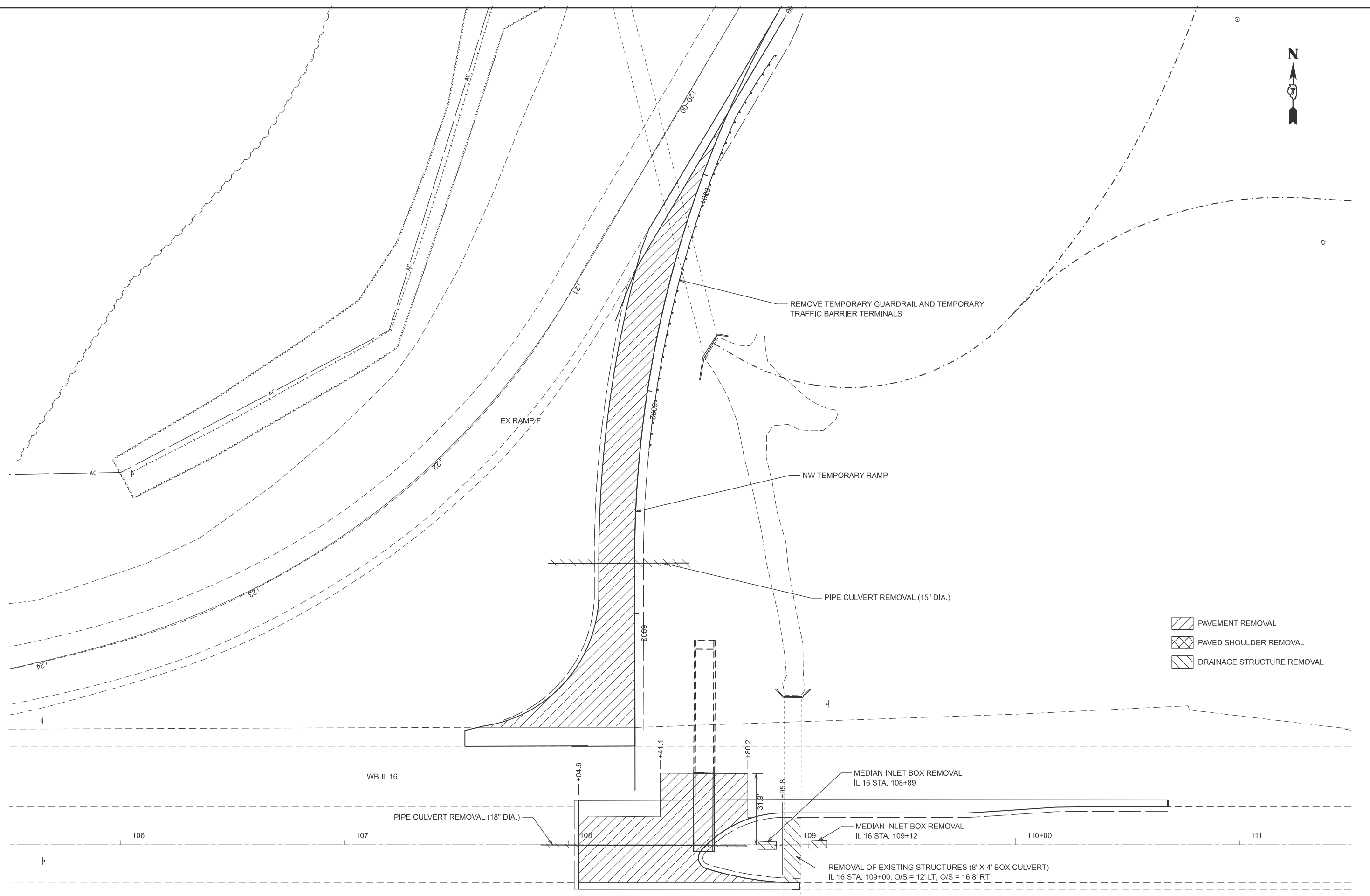
USER NAME =	kaleb.hirtzel	DESIGNED -	REVISED -
DRAWN -		REVISED -	REVISED -
PLOT SCALE =	SSCALE\$	CHECKED -	REVISED -
PLOT DATE =	4/24/2024	DATE -	REVISED -

STATE OF ILLINOIS
DEPARTMENT OF TRANSPORTATION

STAGING PLANS
PRE-STAGE 3B REMOVALS

SCALE: 1"=20' SHEET 11 OF 14 SHEETS STA. 105+50.00 TO STA. 111+50.00

F.A.I RTE.	SECTION	COUNTY	TOTAL SHEETS	SHEET NO.
57	(15-22HB-4)BR (15-22)R	COLES	1086	278
CONTRACT NO. 74435				
ILLINOIS FED. AID PROJECT				



- PAVEMENT REMOVAL
- PAVED SHOULDER REMOVAL
- DRAINAGE STRUCTURE REMOVAL

MODEL: Ex IL 16 - Pre-Stage 3C (Sheet)
 FILE NAME: c:\p\work\hrtz\hrtz\10852852\10852852\10852852\10852852\10852852\10852852\10852852\10852852.dgn

USER NAME = kaleb.hirtzel	DESIGNED -	REVISED -
	DRAWN -	REVISED -
PLOT SCALE = \$SCALE\$	CHECKED -	REVISED -
PLOT DATE = 4/24/2024	DATE -	REVISED -

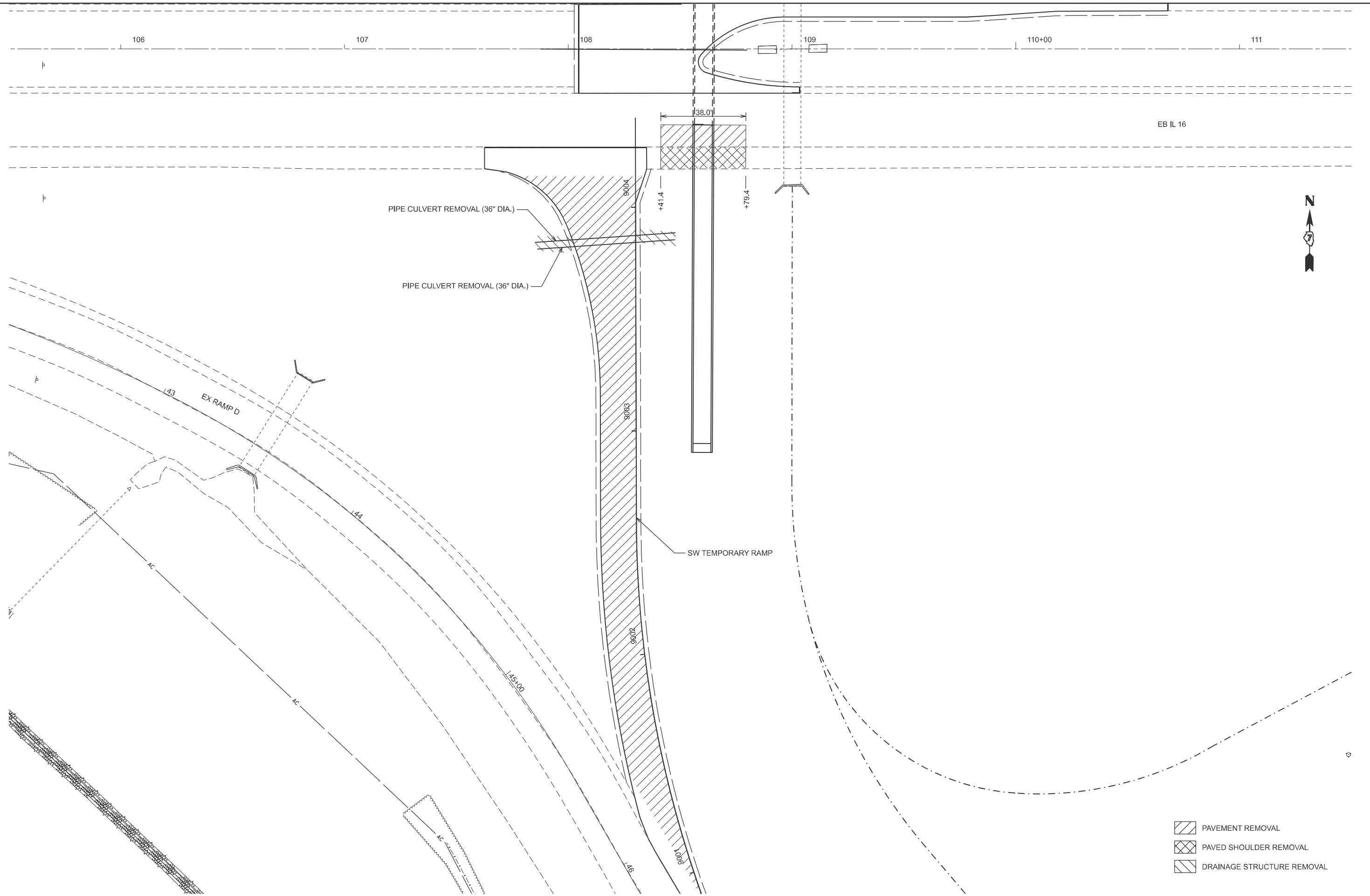
**STATE OF ILLINOIS
DEPARTMENT OF TRANSPORTATION**

**STAGING PLANS
PRE-STAGE 3C REMOVALS**

SCALE: 1"=20' SHEET 12 OF 14 SHEETS STA. 105+50.00 TO STA. 111+50.00

F.A.I RTE.	SECTION	COUNTY	TOTAL SHEETS	SHEET NO.
57	(15-22HB-4)BR (15-22)R	COLES	1086	279
CONTRACT NO. 74435				
ILLINOIS FED. AID PROJECT				

MODEL: Ex IL 16 - Pre-Stage 3E [Sheet]
 FILE NAME: c:\p\work\hrtz\hrtz\16\16-3E-sheets\Staging-PreStage3ERemovals.dgn



- PAVEMENT REMOVAL
- PAVED SHOULDER REMOVAL
- DRAINAGE STRUCTURE REMOVAL

USER NAME = kaleb.hirtzel	DESIGNED -	REVISED -
	DRAWN -	REVISED -
PLOT SCALE = \$SCALE\$	CHECKED -	REVISED -
PLOT DATE = 4/24/2024	DATE -	REVISED -

**STATE OF ILLINOIS
 DEPARTMENT OF TRANSPORTATION**


**STAGING PLANS
 PRE-STAGE 3E REMOVALS**

SCALE: 1"=20' SHEET 14 OF 14 SHEETS STA. 105+50.00 TO STA. 111+50.00

F.A.I. RTE.	SECTION	COUNTY	TOTAL SHEETS	SHEET NO.
57	(15-22HB-4)BR (15-22)R	COLES	1086	281
CONTRACT NO. 74435				
ILLINOIS FED. AID PROJECT				



STAGE 3A WORK AREA



MODEL: Ex_IL_16_3A_IL_16 (Sheet)
FILE NAME: c:\p\work\kvh\hrtz\khd0852852\D774435-sheets-Staging-Stage3A.dgn

MATCHLINE STA. 108+00.00

USER NAME = kaleb.hirtzel	DESIGNED -	REVISED -
DRAWN -	REVISED -	
PLOT SCALE = \$SCALE\$	CHECKED -	REVISED -
PLOT DATE = 8/20/2024	DATE -	REVISED -

**STATE OF ILLINOIS
DEPARTMENT OF TRANSPORTATION**

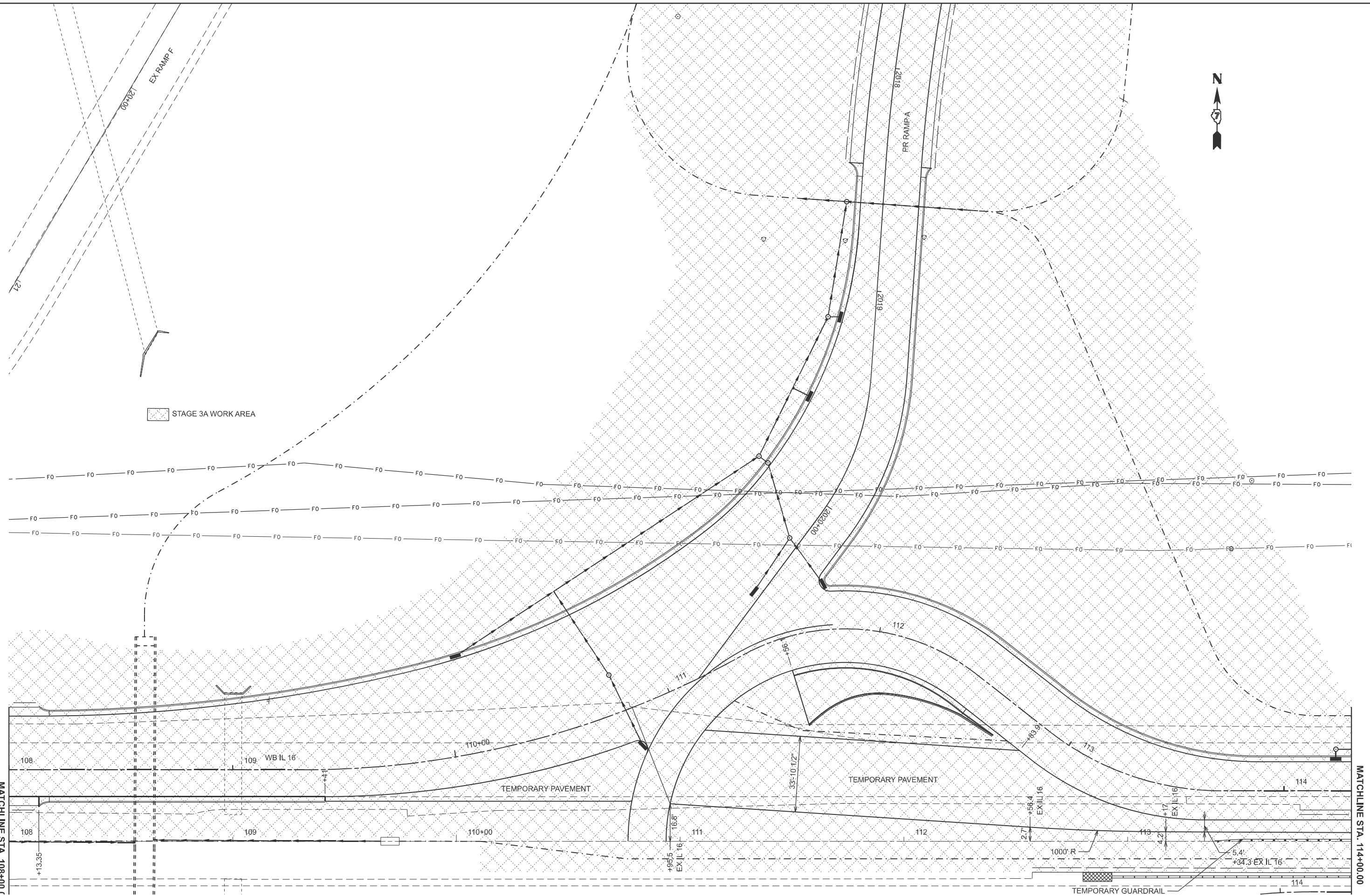
**STAGING PLANS
STAGE 3A WORK AREA**

SCALE: 1"=20' SHEET 2 OF 23 SHEETS STA. 102+00.00 TO STA. 108+00.00

F.A.I. RTE.	SECTION	COUNTY	TOTAL SHEETS	SHEET NO.
57	(15-22HB-4)BR (15-22)R	COLES	1086	283
CONTRACT NO. 74435				
ILLINOIS FED. AID PROJECT				



STAGE 3A WORK AREA



MODEL: EX IL 16 - 3A IL 17 (Sheet)
 FILE NAME: c:\p\work\hrtz\hrtz\1140852852\0774435-sheets-Staging-Stage3A.dgn

MATCHLINE STA. 108+00.0

MATCHLINE STA. 114+00.00

USER NAME = kaleb.hirtzel	DESIGNED -	REVISED -
	DRAWN -	REVISED -
PLOT SCALE = \$SSCALE\$	CHECKED -	REVISED -
PLOT DATE = 8/20/2024	DATE -	REVISED -

STATE OF ILLINOIS
DEPARTMENT OF TRANSPORTATION

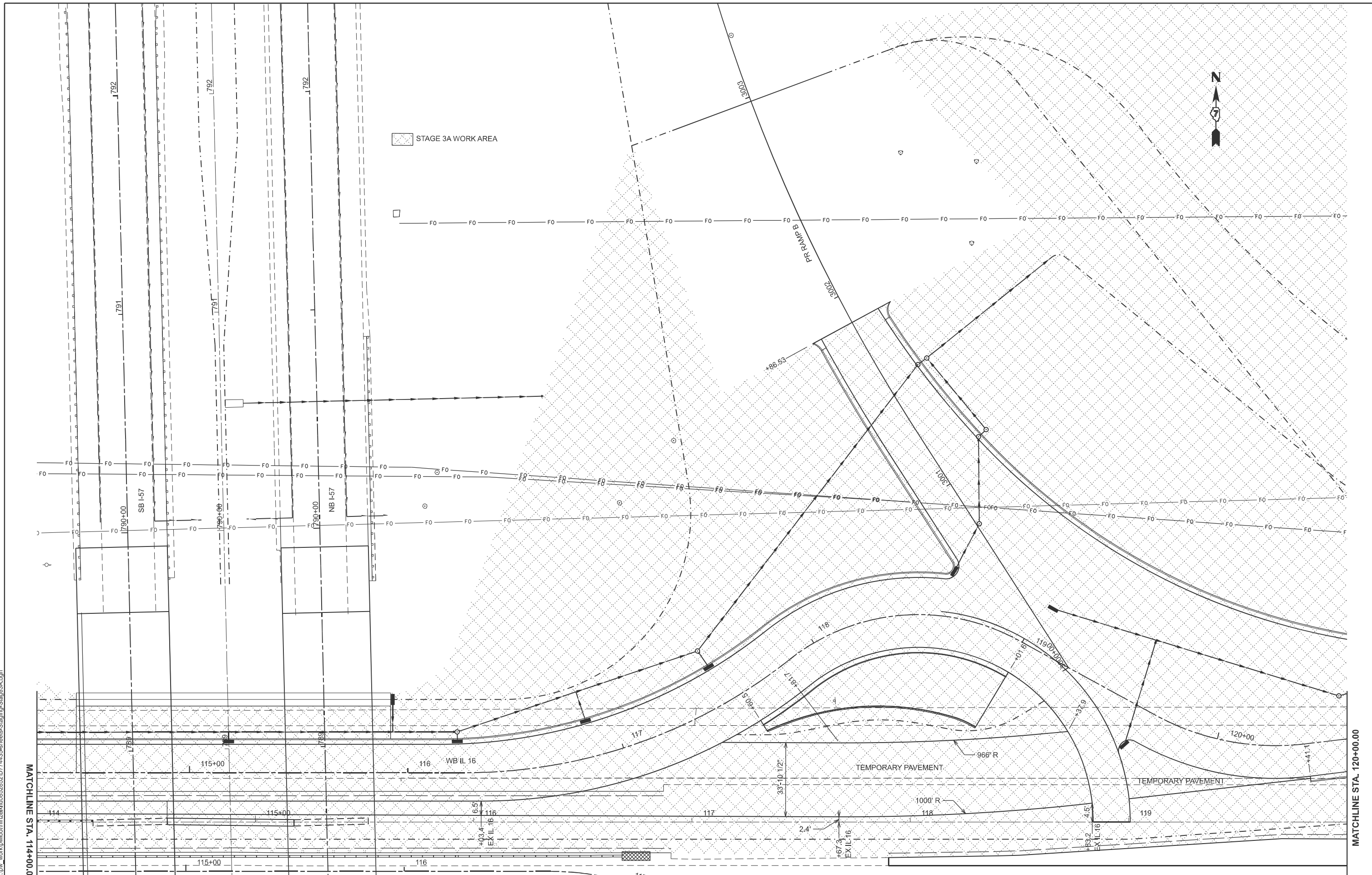
STAGING PLANS
STAGE 3A WORK AREA

SCALE: 1"=20' SHEET 3 OF 23 SHEETS STA. 108+00.00 TO STA. 114+00.00

F.A.I RTE.	SECTION	COUNTY	TOTAL SHEETS	SHEET NO.
57	(15-22HB-4)BR (15-22)R	COLES	1086	284
CONTRACT NO. 74435				

ILLINOIS FED. AID PROJECT

MODEL: EX IL 16 - 3A IL 18 (Sheet)
 FILE NAME: c:\p\work\hrtz\hrtz\16082852\074435-sheets-Staging-Stage3A.dgn



MATCHLINE STA. 114+00.0

MATCHLINE STA. 120+00.00

USER NAME = kaleb.hirtzel	DESIGNED -	REVISED -
PLOT SCALE = SSCALE\$	DRAWN -	REVISED -
PLOT DATE = 8/20/2024	CHECKED -	REVISED -
	DATE -	REVISED -

**STATE OF ILLINOIS
 DEPARTMENT OF TRANSPORTATION**

**STAGING PLANS
 STAGE 3A WORK AREA**


SCALE: 1"=20' SHEET 4 OF 23 SHEETS STA. 114+00.00 TO STA. 120+00.00

F.A.I RTE.	SECTION	COUNTY	TOTAL SHEETS	SHEET NO.
57	(15-22HB-4)BR (15-22)R	COLES	1086	285
CONTRACT NO. 74435				

ILLINOIS FED. AID PROJECT



STAGE 3A WORK AREA



MODEL: Ex_IL_16_3A_IL_19 (Sheet)
 FILE NAME: c:\p\work\hrtz\hrtz\1435\sheet\Staging-Stage3A.dgn

MATCHLINE STA. 120+00.0

MATCHLINE STA. 126+00.00

USER NAME = kaleb.hirtzel	DESIGNED -	REVISED -
	DRAWN -	REVISED -
PLOT SCALE = \$SSCALE\$	CHECKED -	REVISED -
PLOT DATE = 8/20/2024	DATE -	REVISED -

STATE OF ILLINOIS
DEPARTMENT OF TRANSPORTATION

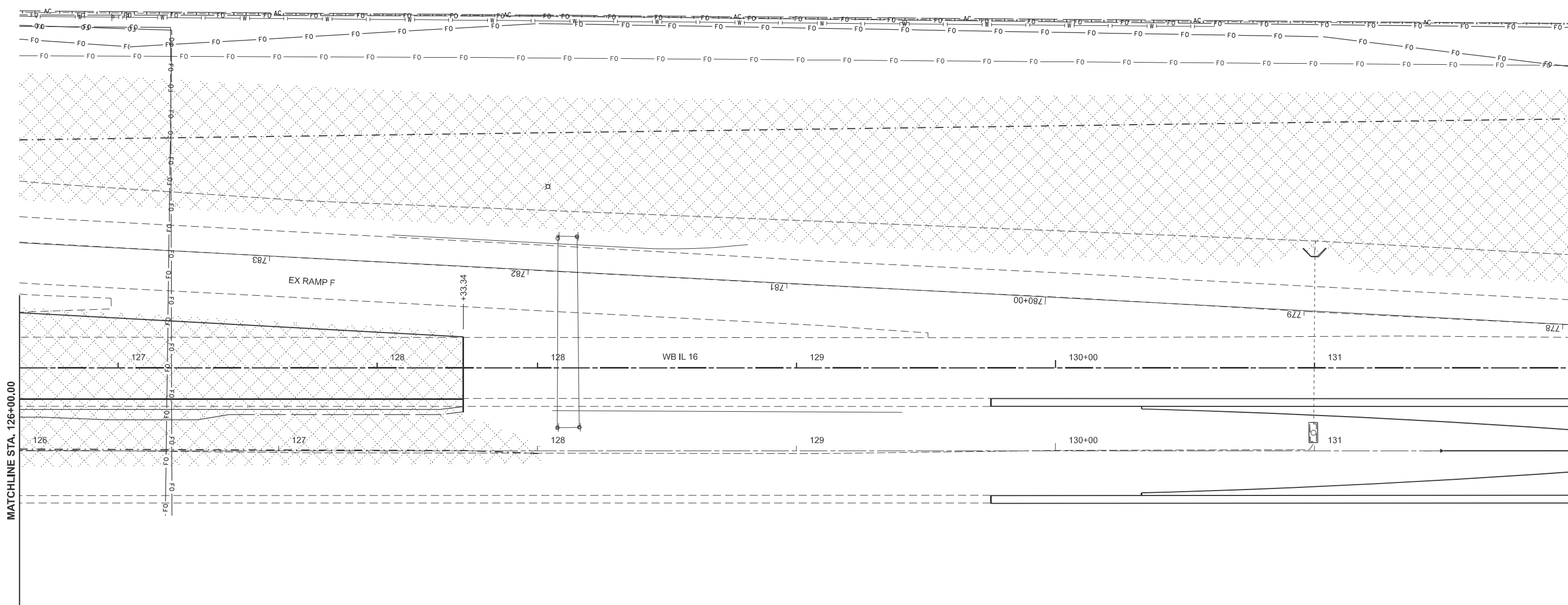
STAGING PLANS
STAGE 3A WORK AREA

SCALE: 1"=20' SHEET 5 OF 23 SHEETS STA. 120+00.00 TO STA. 126+00.00

F.A.I RTE.	SECTION	COUNTY	TOTAL SHEETS	SHEET NO.
57	(15-22HB-4)BR (15-22)R	COLES	1086	286
CONTRACT NO. 74435				
ILLINOIS FED. AID PROJECT				



STAGE 3A WORK AREA



MODEL: Ex_IL_16_3A_IL_20 (Sheet)
FILE NAME: c:\p\work\w\chirtzel\0852852\0774435-sheets-Stage3A.dgn

USER NAME = kaleb.hirtzel	DESIGNED -	REVISED -
	DRAWN -	REVISED -
PLOT SCALE = \$SCALE\$	CHECKED -	REVISED -
PLOT DATE = 8/20/2024	DATE -	REVISED -

**STATE OF ILLINOIS
DEPARTMENT OF TRANSPORTATION**

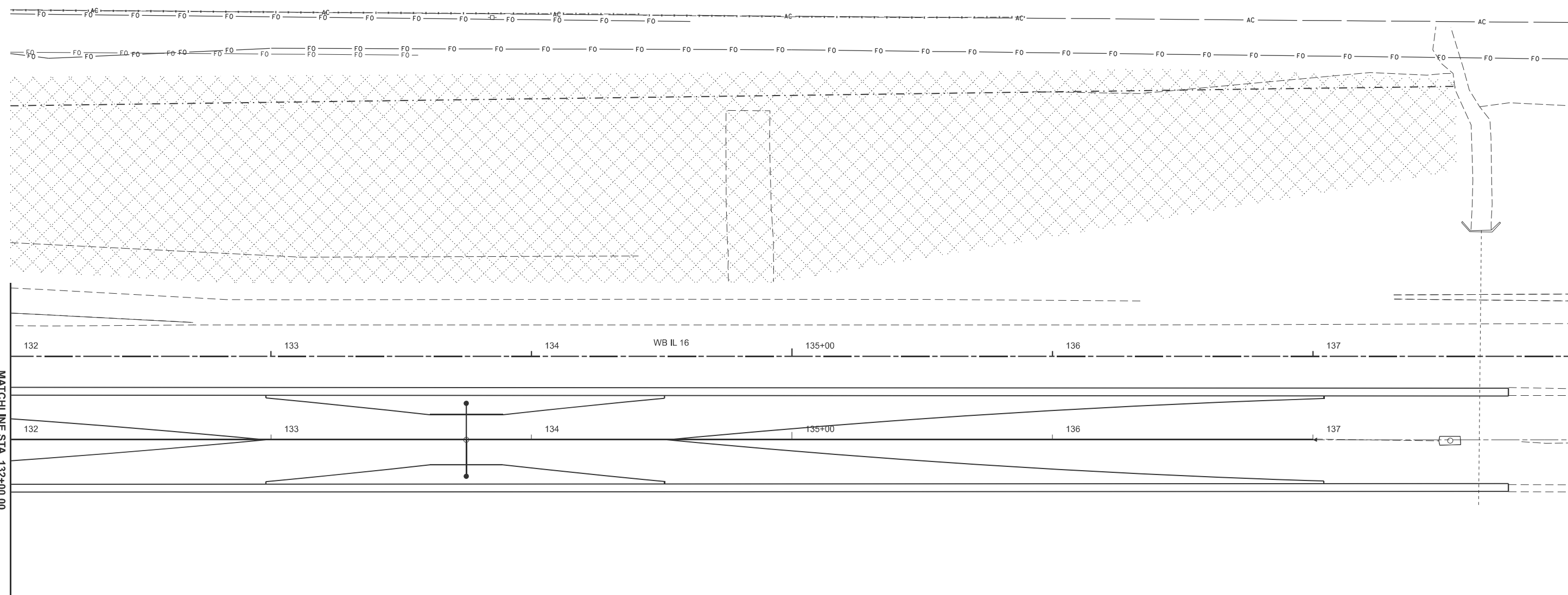
**STAGING PLANS
STAGE 3A WORK AREA**

SCALE: 1"=20' SHEET 6 OF 23 SHEETS STA. 126+00.00 TO STA. 132+00.00

F.A.I RTE.	SECTION	COUNTY	TOTAL SHEETS	SHEET NO.
57	(15-22HB-4)BR (15-22)R	COLES	1086	287
CONTRACT NO. 74435				
ILLINOIS FED. AID PROJECT				



STAGE 3A WORK AREA



MODEL: Ex_IL_16_3A_IL_21 [Sheet]
 FILE NAME: c:\p\work\w\chirtzel\74435-sheets-Staging-Stage3A.dgn

MATCHLINE STA. 132+00.00

USER NAME = kaleb.hirtzel	DESIGNED -	REVISED -
	DRAWN -	REVISED -
PLOT SCALE = \$SCALE\$	CHECKED -	REVISED -
PLOT DATE = 8/20/2024	DATE -	REVISED -

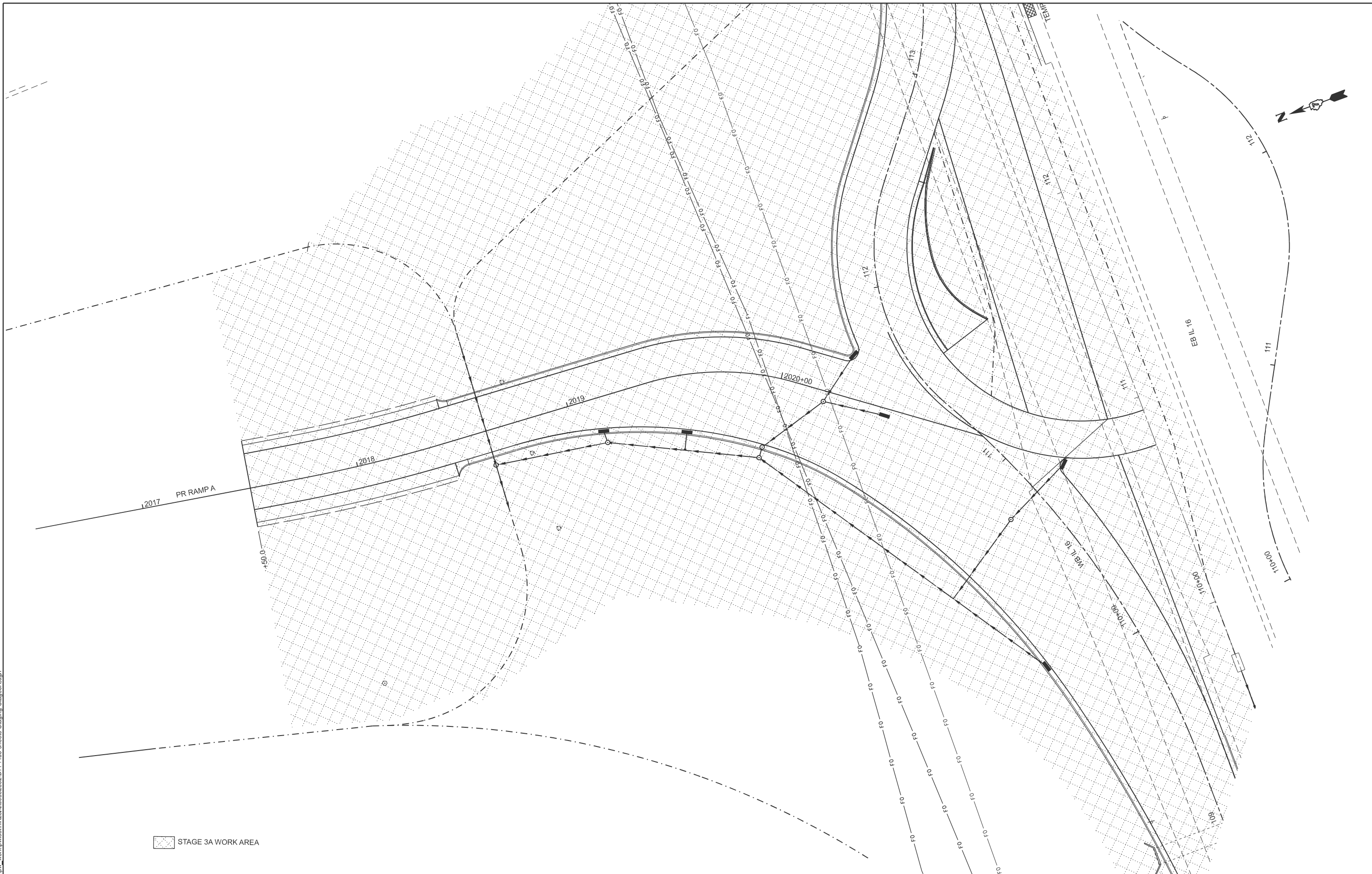
**STATE OF ILLINOIS
DEPARTMENT OF TRANSPORTATION**

**STAGING PLANS
STAGE 3A WORK AREA**

SCALE: 1"=20' SHEET 7 OF 23 SHEETS STA. 132+00.00 TO STA. 138+00.00

F.A.I. RTE.	SECTION	COUNTY	TOTAL SHEETS	SHEET NO.
57	(15-22HB-4)BR (15-22)R	COLES	1086	288
CONTRACT NO. 74435				
ILLINOIS FED. AID PROJECT				

MODEL: RAMPAS-OFF - 3A Ramp A (Sheet)
 FILE NAME: c:\p\work\hrtz\hrtz\10852852\074435-sheets-Staging-Stage3A.dgn



STAGE 3A WORK AREA

USER NAME = kaleb.hirtzel	DESIGNED -	REVISED -
	DRAWN -	REVISED -
PLOT SCALE = \$SCALE\$	CHECKED -	REVISED -
PLOT DATE = 8/20/2024	DATE -	REVISED -

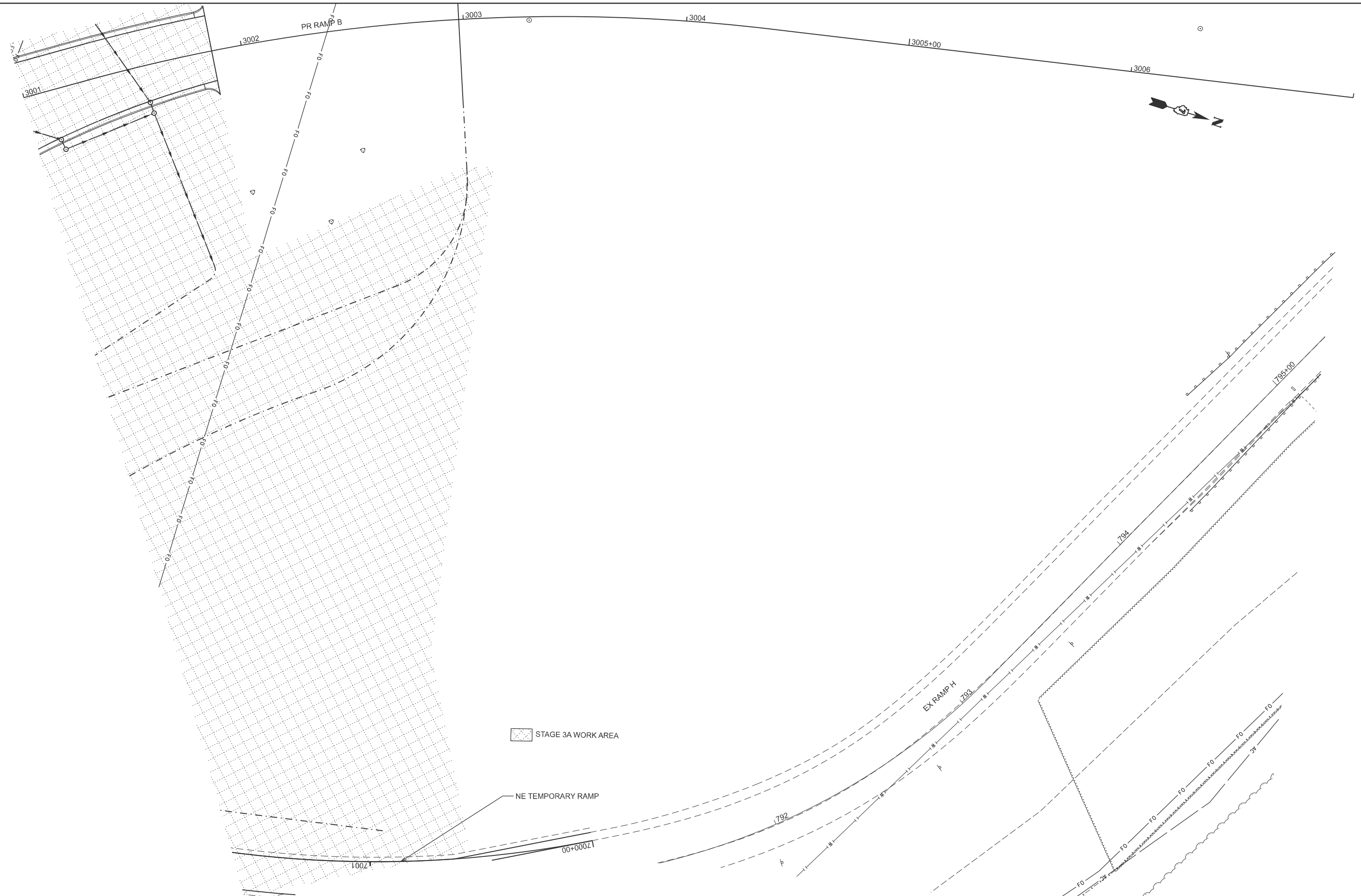
**STATE OF ILLINOIS
 DEPARTMENT OF TRANSPORTATION**

**STAGING PLANS
 STAGE 3A WORK AREA**

SCALE: 1"=20' SHEET 8 OF 23 SHEETS STA. 2016+50.00 TO STA. 2022+50.00

F.A.I RTE.	SECTION	COUNTY	TOTAL SHEETS	SHEET NO.
57	(15-22HB-4)BR (15-22)R	COLES	1086	289
CONTRACT NO. 74435				
ILLINOIS FED. AID PROJECT				

MODEL: RAMP\BONS - 3A Ramp B-1 [Sheet]
 FILE NAME: c:\p\work\hartzel\15-22\15-22-4\35-sheets\Staging-Stage3A.dgn



STAGE 3A WORK AREA

NE TEMPORARY RAMP

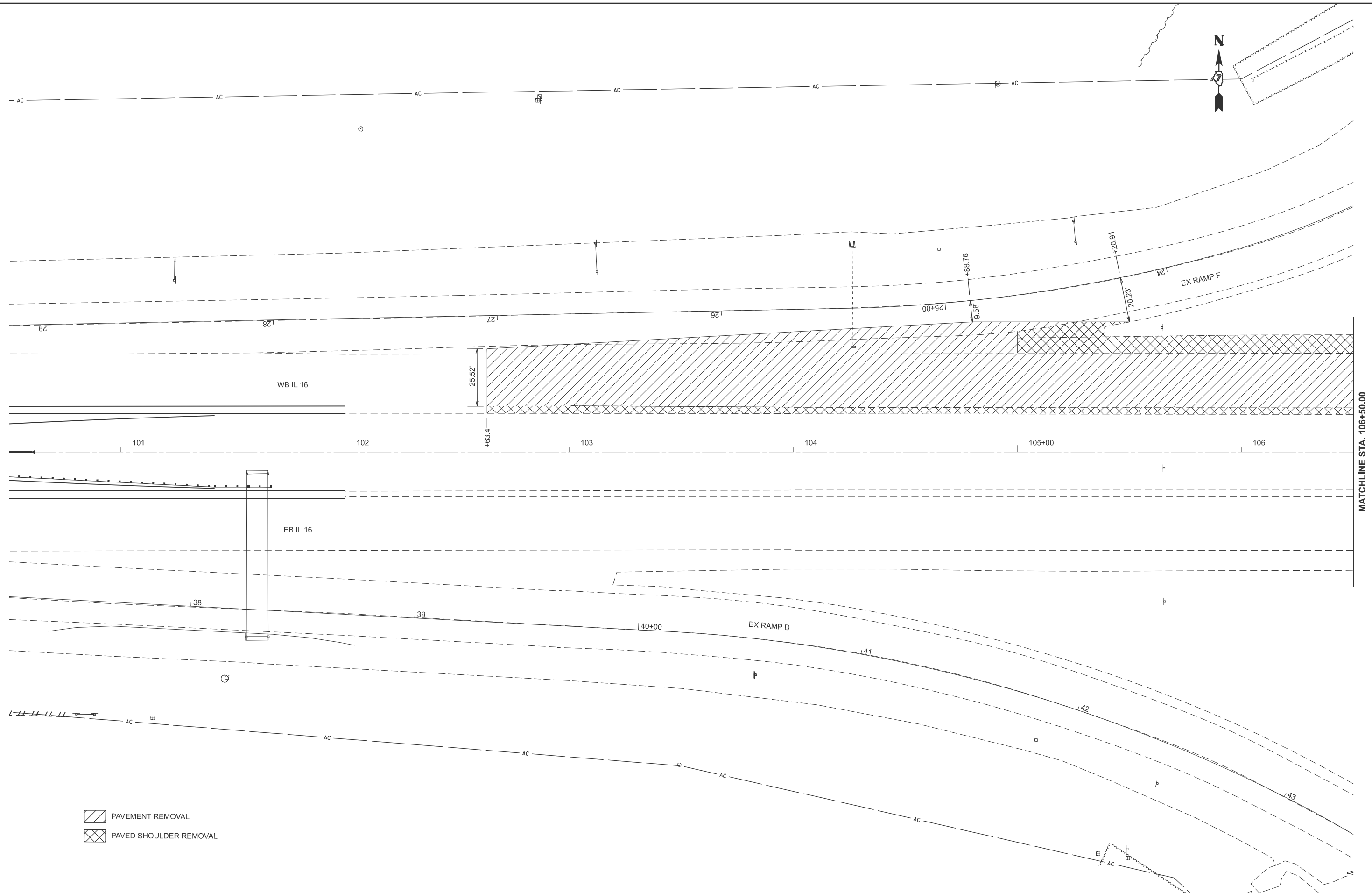
USER NAME = kaleb.hirtzel	DESIGNED -	REVISED -
	DRAWN -	REVISED -
PLOT SCALE = \$SCALE\$	CHECKED -	REVISED -
PLOT DATE = 8/20/2024	DATE -	REVISED -

**STATE OF ILLINOIS
 DEPARTMENT OF TRANSPORTATION**

**STAGING PLANS
 STAGE 3A WORK AREA**

SCALE: 1"=20' SHEET 9 OF 23 SHEETS STA. 3001+00.00 TO STA. 3007+00.00

F.A.I. RTE.	SECTION	COUNTY	TOTAL SHEETS	SHEET NO.
57	(15-22HB-4)BR (15-22)R	COLES	1086	290
CONTRACT NO. 74435				
ILLINOIS FED. AID PROJECT				



- PAVEMENT REMOVAL
- PAVED SHOULDER REMOVAL

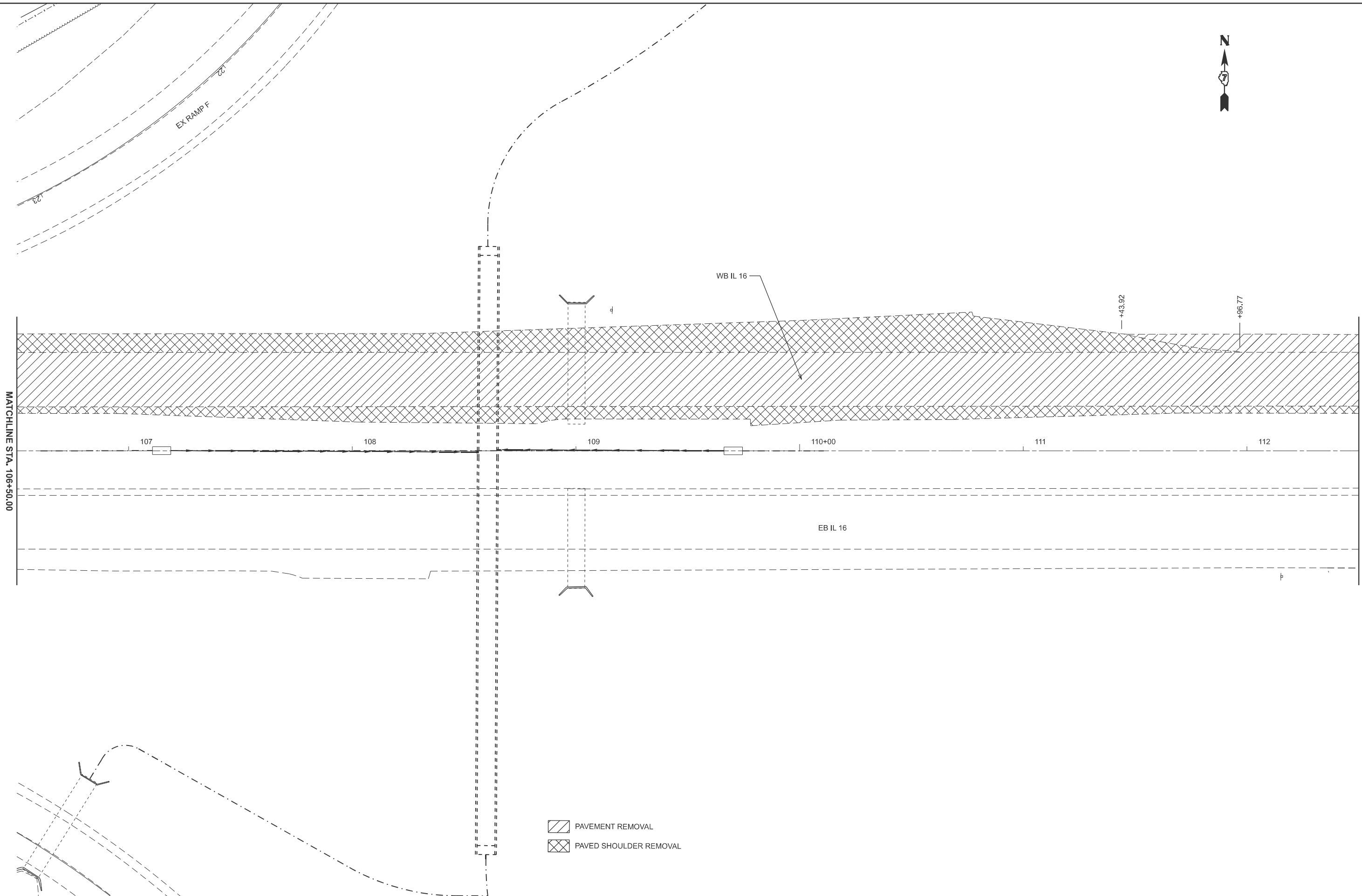
MODEL: Ex_IL_IL_16-3A Removal (Sheet)
 FILE NAME: c:\p\work\wrt\hrtz\k\0852852\074435-sheets-Staging-Stage3A PavRem.dgn

USER NAME = kaleb.hirtzel	DESIGNED -	REVISED -
DRAWN -	REVISED -	
PLOT SCALE = \$SCALE\$	CHECKED -	REVISED -
PLOT DATE = 8/20/2024	DATE -	REVISED -

**STATE OF ILLINOIS
DEPARTMENT OF TRANSPORTATION**

STAGING PLANS STAGE 3A PAVEMENT REMOVAL			
SCALE: 1"=20'	SHEET 10	OF 23 SHEETS	STA. 100+50.00 TO STA. 106+50.00

F.A.I. RTE.	SECTION	COUNTY	TOTAL SHEETS	SHEET NO.
57	(15-22HB-4)BR (15-22)R	COLES	1086	291
CONTRACT NO. 74435				
ILLINOIS FED. AID PROJECT				



- PAVEMENT REMOVAL
- PAVED SHOULDER REMOVAL

MODEL: Ex_IL_16_3A Removal1 [Sheet]
 FILE NAME: c:\p\work\wrt\hrtz\hrtz\10852852\074435-sheets-Staging-Stage3A\PartRem.dgn

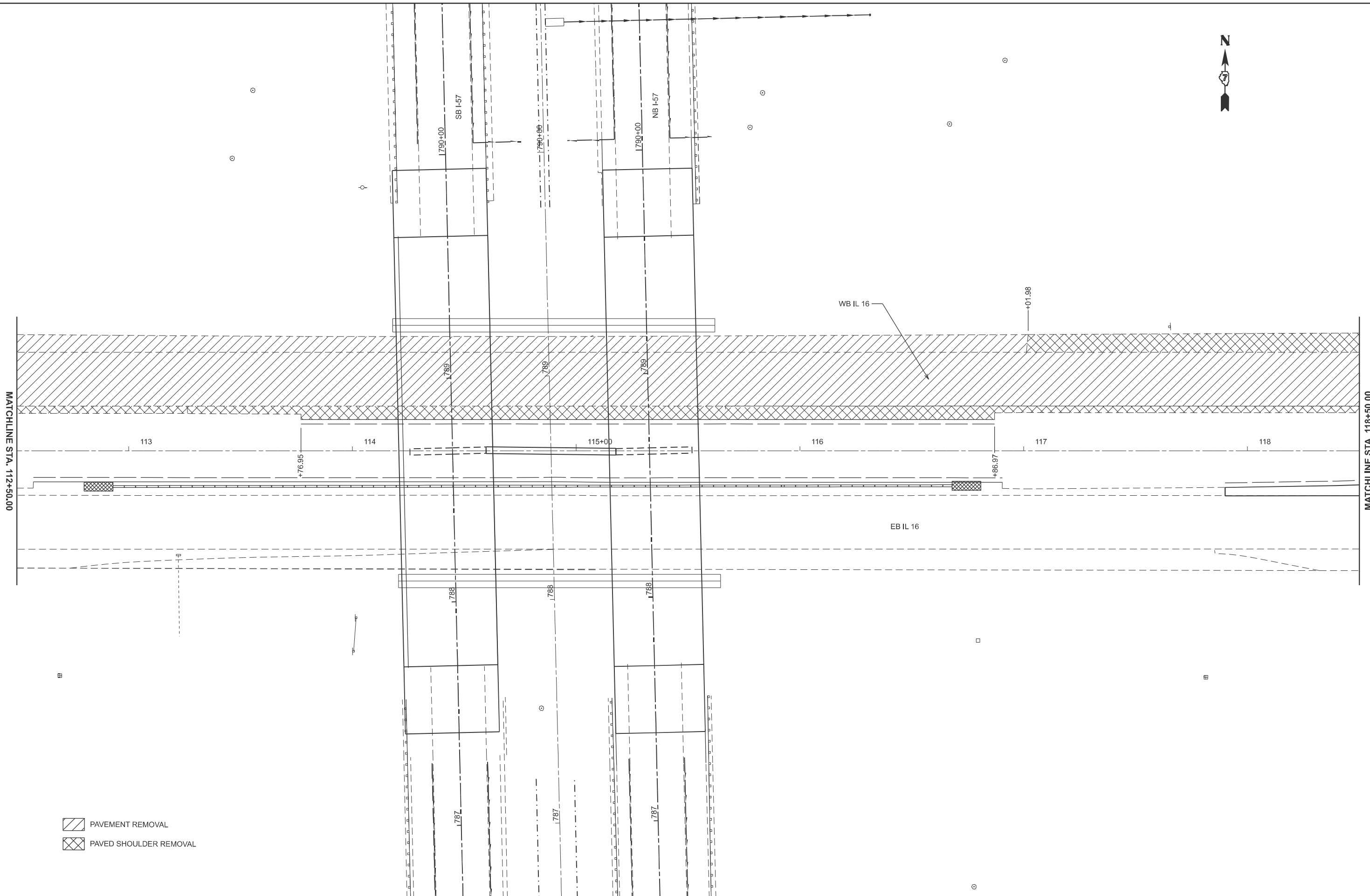
USER NAME = kaleb.hirtzel	DESIGNED -	REVISED -
	DRAWN -	REVISED -
PLOT SCALE = \$SCALE\$	CHECKED -	REVISED -
PLOT DATE = 8/20/2024	DATE -	REVISED -

**STATE OF ILLINOIS
DEPARTMENT OF TRANSPORTATION**

**STAGING PLAN
STAGE 3A PAVEMENT REMOVAL**

SCALE: 1"=20' SHEET 11 OF 23 SHEETS STA. 106+50.00 TO STA. 112+50.00

F.A.I. RTE.	SECTION	COUNTY	TOTAL SHEETS	SHEET NO.
57	(15-22HB-4)BR (15-22)R	COLES	1086	292
CONTRACT NO. 74435				
ILLINOIS FED. AID PROJECT				



- PAVEMENT REMOVAL
- PAVED SHOULDER REMOVAL

MODEL: Ex IL 16 - 3A Removal2 (Sheet)
 FILE NAME: c:\p\work\hartzel\hartzel\0852852\0774435-sheets\Staging-Stage3A\PrintRem.dgn

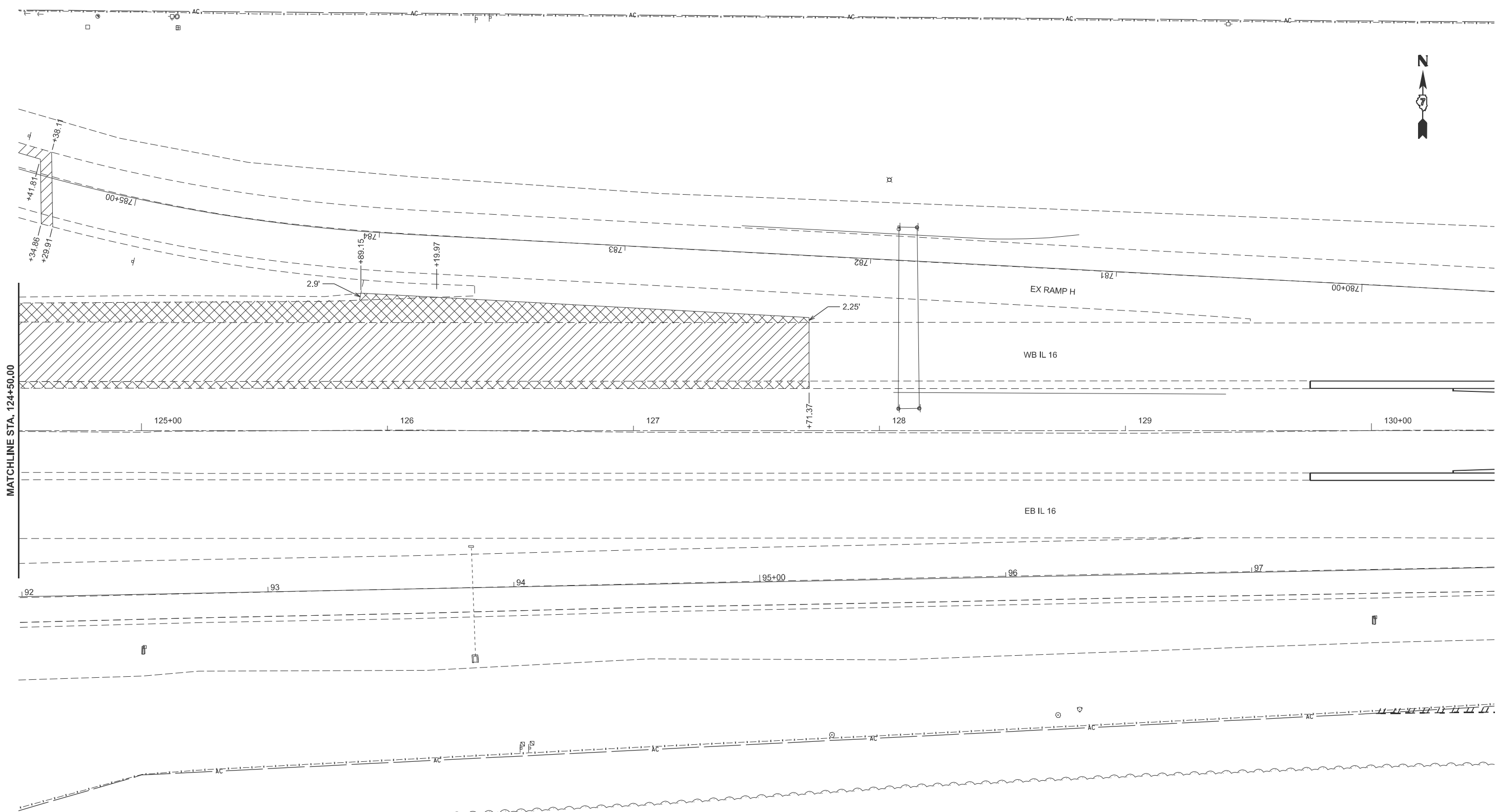
USER NAME = kaleb.hirtzel	DESIGNED -	REVISED -
	DRAWN -	REVISED -
PLOT SCALE = \$SCALE\$	CHECKED -	REVISED -
PLOT DATE = 8/20/2024	DATE -	REVISED -

**STATE OF ILLINOIS
DEPARTMENT OF TRANSPORTATION**

**STAGING PLAN
STAGE 3A PAVEMENT REMOVAL**

SCALE: 1"=20' SHEET 12 OF 23 SHEETS STA. 112+50.00 TO STA. 118+50.00

F.A.I RTE.	SECTION	COUNTY	TOTAL SHEETS	SHEET NO.
57	(15-22HB-4)BR (15-22)R	COLES	1086	293
CONTRACT NO. 74435				
ILLINOIS FED. AID PROJECT				



- PAVEMENT REMOVAL
- PAVED SHOULDER REMOVAL

MODEL: Ex IL 16 - 3A Removal4 (Sheet)
 FILE NAME: c:\p\work\hartzel\hartzel\0852852\074435-sheets-Staging-Stage3A\PrintRem.dgn

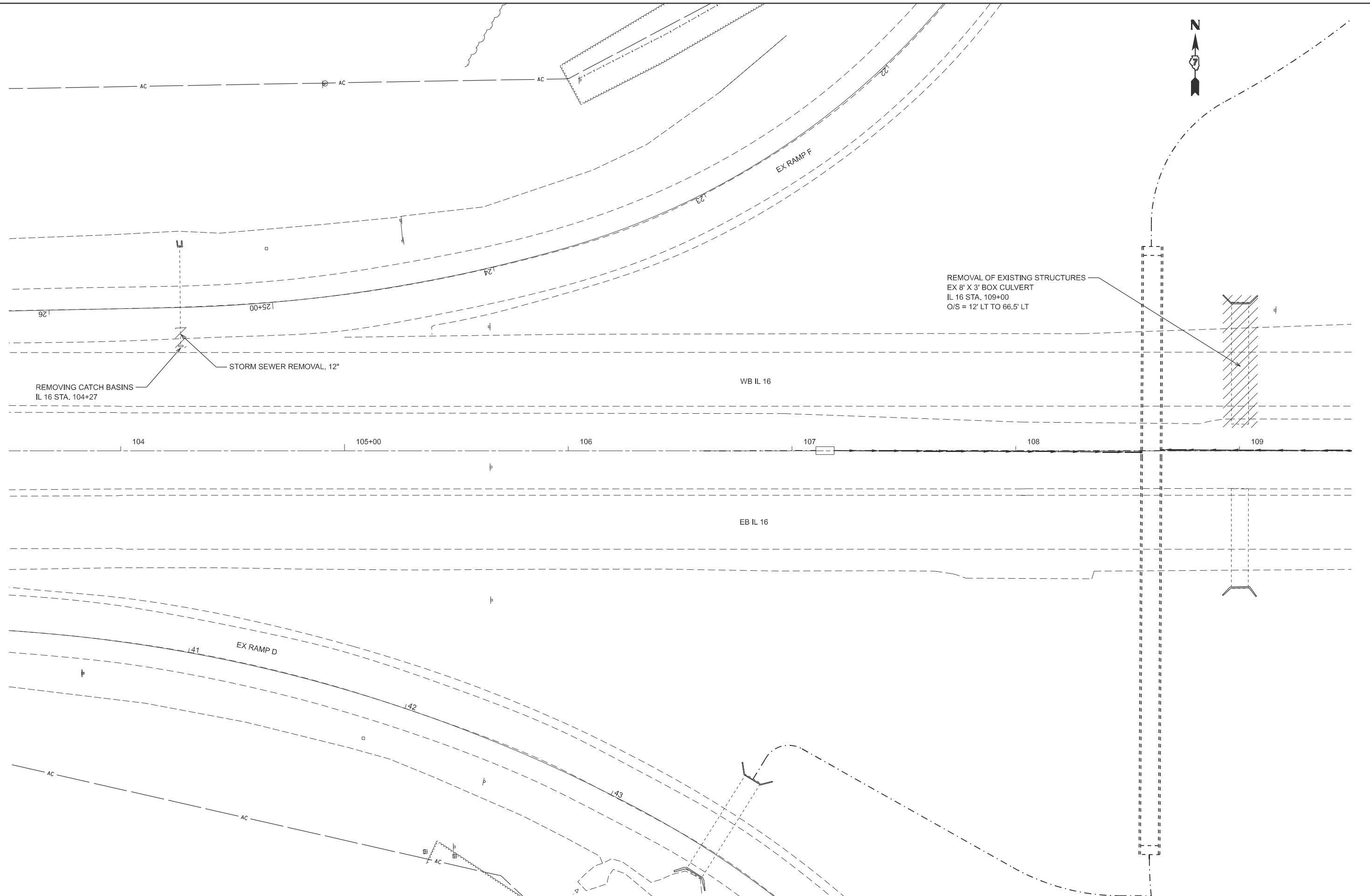
USER NAME = kaleb.hirtzel	DESIGNED -	REVISED -
	DRAWN -	REVISED -
PLOT SCALE = \$SCALE\$	CHECKED -	REVISED -
PLOT DATE = 8/20/2024	DATE -	REVISED -

STATE OF ILLINOIS
DEPARTMENT OF TRANSPORTATION

STAGING PLAN
STAGE 3A PAVEMENT REMOVAL

SCALE: 1"=20' SHEET 14 OF 23 SHEETS STA. 124+50.00 TO STA. 130+50.00

F.A.I RTE.	SECTION	COUNTY	TOTAL SHEETS	SHEET NO.
57	(15-22HB-4)BR (15-22)R	COLES	1086	295
CONTRACT NO. 74435				
ILLINOIS FED. AID PROJECT				



MODEL: EX IL 16 - 3A REMOVALS (Sheet)
 FILE NAME: c:\p\work\hartzel\hartzel\16\3a\removals\Stage3A\StructureRemoval.dgn

USER NAME = kaleb.hirtzel	DESIGNED -	REVISED -
	DRAWN -	REVISED -
PLOT SCALE = \$SCALE\$	CHECKED -	REVISED -
PLOT DATE = 8/20/2024	DATE -	REVISED -

STATE OF ILLINOIS
DEPARTMENT OF TRANSPORTATION

STAGING PLANS
STAGE 3A STRUCTURE REMOVALS

SCALE: 1"=20' SHEET 16 OF 23 SHEETS STA. 103+50.00 TO STA. 109+50.00

F.A.I. RTE.	SECTION	COUNTY	TOTAL SHEETS	SHEET NO.
57	(15-22HB-4)BR (15-22)R	COLES	1086	297
CONTRACT NO. 74435				
ILLINOIS FED. AID PROJECT				



PIPE CULVERT REMOVAL (15" DIA.)

NE TEMPORARY RAMP

EX RAMP H

PIPE CULVERT REMOVAL (15" DIA.)

PIPE CULVERT REMOVAL (15" DIA.)

WB IL 16

PIPE CULVERT REMOVAL (15" DIA.)

EB IL 16

**STATE OF ILLINOIS
DEPARTMENT OF TRANSPORTATION**

**STAGING PLANS
STAGE 3A STRUCTURE REMOVALS**

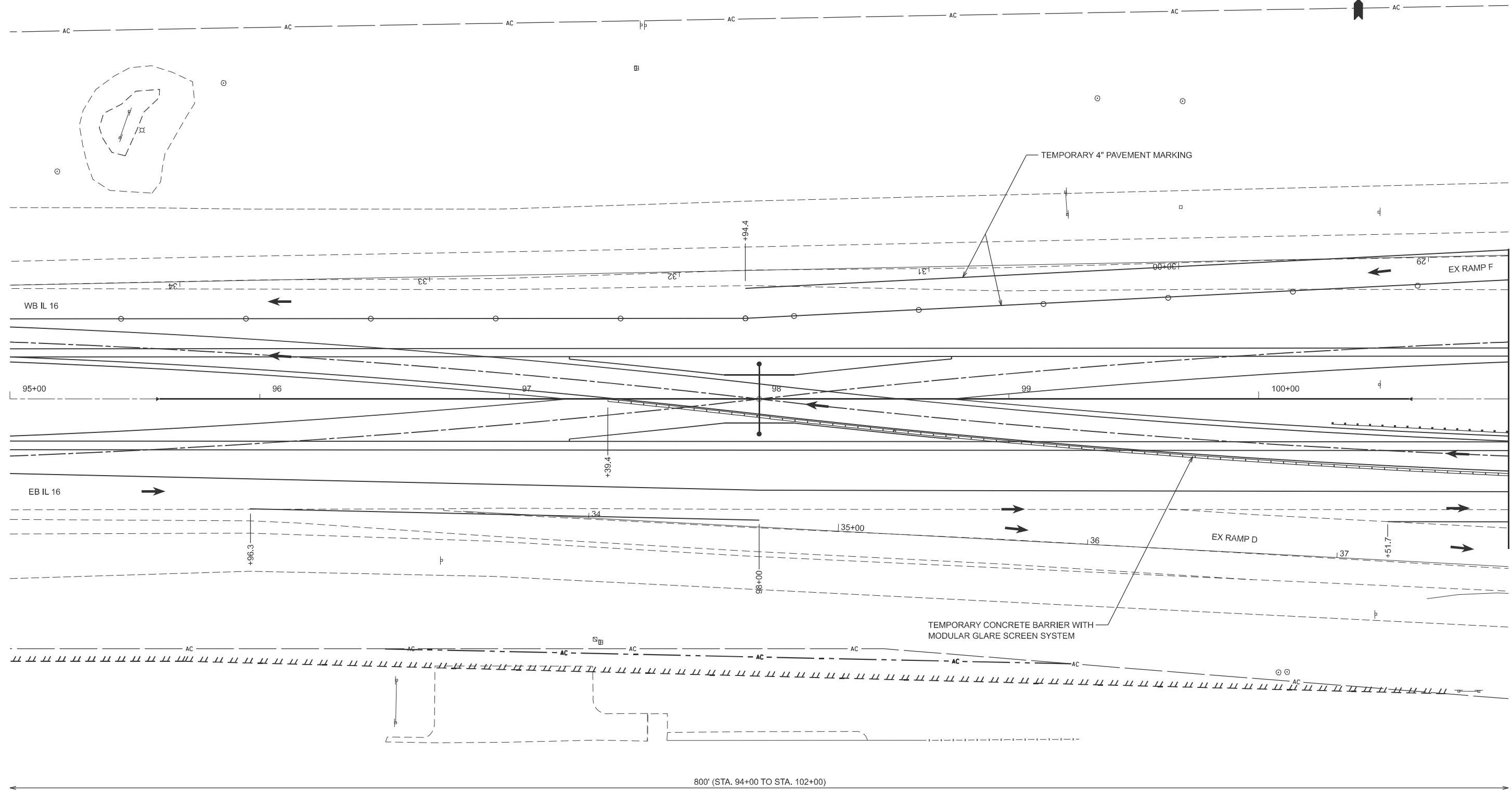
F.A.I RTE.	SECTION	COUNTY	TOTAL SHEETS	SHEET NO.
57	(15-22HB-4)BR (15-22)R	COLES	1086	298
CONTRACT NO. 74435				

SCALE: 1"=20' SHEET 17 OF 23 SHEETS STA. 118+50.00 TO STA. 124+50.00

ILLINOIS FED. AID PROJECT

USER NAME = kaleb.hirtzel	DESIGNED -	REVISED -
PLOT SCALE = \$SCALE\$	DRAWN -	REVISED -
PLOT DATE = 4/24/2024	CHECKED -	REVISED -
	DATE -	REVISED -

MODEL: EX IL 16 - 3A REMOVAL S-1 (Sheet)
FILE NAME: c:\p\work\kaleb\hirtzel\10652852\174435-sheets-staging-stage3a-structure-removal.dgn



MATCHLINE STA. 101+00.00

800' (STA. 94+00 TO STA. 102+00)
 TEMPORARY RAISED PAVEMENT MARKER ALONG CROSS OVER TAPER (YELLOW ON THE LEFT & WHITE ON THE RIGHT) AT 25' CENTERS

NOTE: SEE TRAFFIC CONTROL AND PROTECTION (SPECIAL) STAGE 3A FOR ADDITIONAL DETAILS.

MODEL: Ex_IL_16-3A_IL_16_TC (Sheet)
 FILE NAME: c:\p\work\hartzel\hartzel\10852852\0774435-sheets-Staging-Stage3A1C.dgn

USER NAME = kaleb.hirtzel	DESIGNED -	REVISED -
	DRAWN -	REVISED -
PLOT SCALE = \$SCALE\$	CHECKED -	REVISED -
PLOT DATE = 8/20/2024	DATE -	REVISED -

**STATE OF ILLINOIS
 DEPARTMENT OF TRANSPORTATION**

**STAGING PLANS
 STAGE 3A TRAFFIC CONTROL**

SCALE: 1"=20' SHEET 18 OF 23 SHEETS STA. 95+00.00 TO STA. 101+00.00

F.A.I RTE.	SECTION	COUNTY	TOTAL SHEETS	SHEET NO.
57	(15-22HB-4)BR (15-22)R	COLES	1086	299
CONTRACT NO. 74435				
ILLINOIS FED. AID PROJECT				

