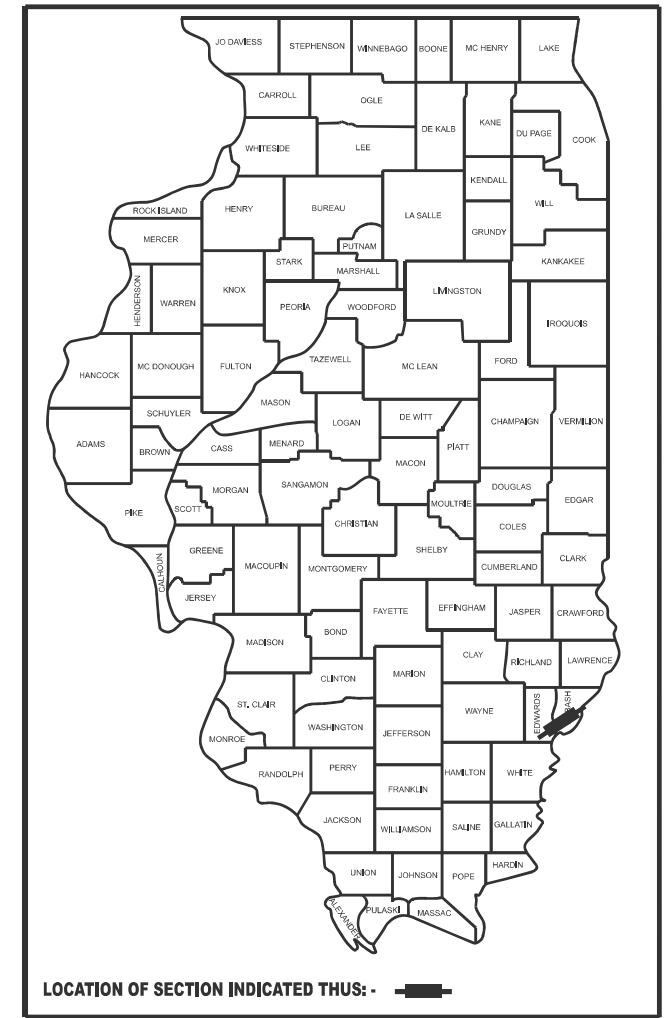


STATE OF ILLINOIS
DEPARTMENT OF TRANSPORTATION

F.A.P. RTE.	SECTION	COUNTY	TOTAL SHEETS	SHEET NO.
332	D7 TREE REMOVAL 2026-1	*	27	1
		ILLINOIS	CONTRACT NO. 74E17	
WABASH, EDWARDS				

D-97-035-26



LOCATION OF SECTION INDICATED THUS: - [Black Box] -

**PROPOSED
HIGHWAY PLANS**

**FAP ROUTE 332 (IL 1)
SECTION D7 TREE REMOVAL 2026-1
TREE REMOVAL
WABASH & EDWARDS COUNTY**

C-97-035-26

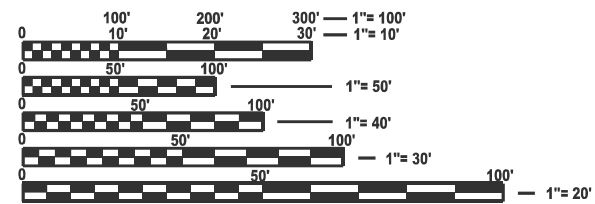
FOR INDEX OF SHEETS, SEE SHEET NO. 2

ADT: 2000 (2023)

STATION EQUATIONS:

- 178=43.98 BK/123+00.00 AH
- 198+46.93 BK/198+52.40 AH
- 213+05.10 BK/213+18.70 AH
- 230+17.40 BK/230+23.90 AH
- 241+71.40 BK/241+78.00 AH
- 410+58.20 BK/410+58.50 AH
- 423+87.50 BK/423+87.60 AH
- 473+12.00 BK/473+14.60 AH
- 595+20.20 BK/595+21.40 AH
- 626+24.40 BK/626+27.30 AH
- 640+98.70 BK/641+05.10 AH
- 655+70.56 BK/655+71.10 AH

RURAL: STA 108+98 TO STA 731+50
URBAN: STA 731+50 TO STA 739+95

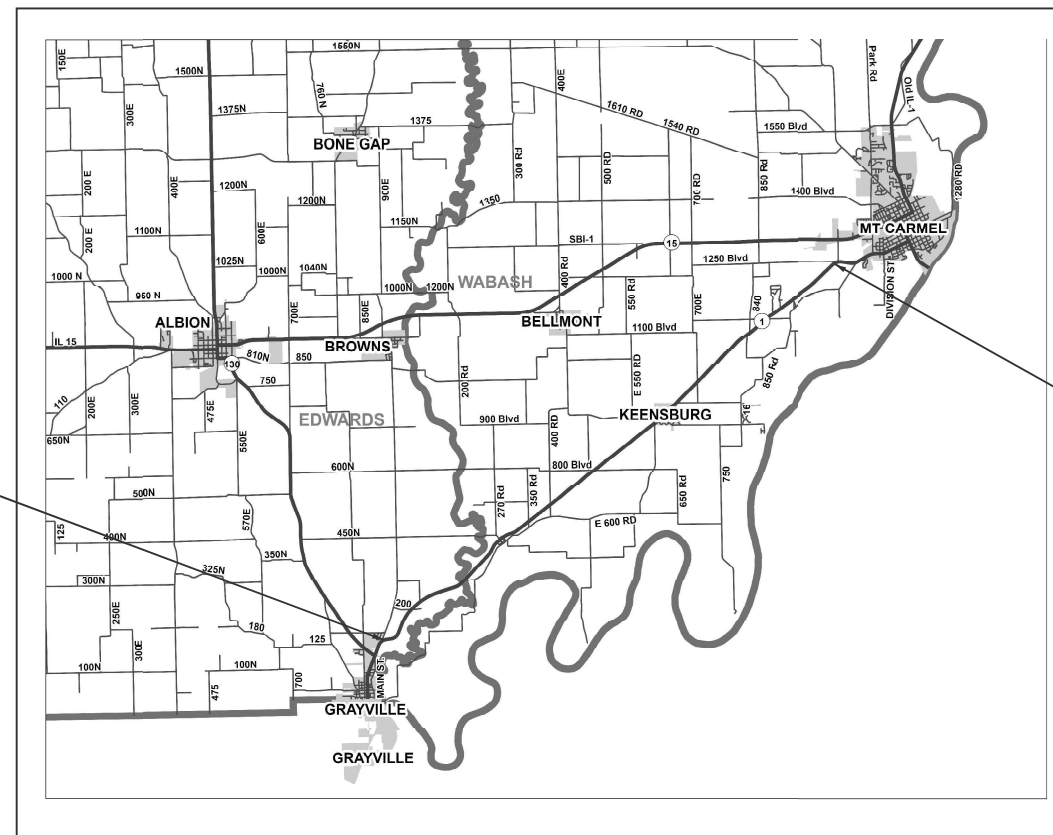


FULL SIZE PLANS HAVE BEEN PREPARED USING STANDARD ENGINEERING SCALES. REDUCED SIZED PLANS WILL NOT CONFORM TO STANDARD SCALES. IN MAKING MEASUREMENTS ON REDUCED PLANS, THE ABOVE SCALES MAY BE USED.

J.U.L.I.E.
JOINT UTILITY LOCATION INFORMATION FOR EXCAVATION
1-800-892-0123
OR 811

PROJECT ENGINEER: MATT BOWER
PROJECT MANAGER: LEVI LUND

CONTRACT NO. 74E17



PROJECT START: 108+98

PROJECT END: 739+95

GROSS LENGTH = 68,594.77 FT. = 12.991 MILE
NET LENGTH = 68594.77 FT. = 12.991 MILE

STATE OF ILLINOIS
DEPARTMENT OF TRANSPORTATION

SUBMITTED January 14, 2026
Teresa C. Price
REGIONAL ENGINEER

March 20, 2026
[Signature]
ENGINEER OF DESIGN AND ENVIRONMENT

March 20, 2026
[Signature]
DIRECTOR OF HIGHWAYS PROJECT IMPLEMENTATION

**PRINTED BY THE AUTHORITY
OF THE STATE OF ILLINOIS**

<u>SHEET NO.</u>	<u>DESCRIPTION</u>
1	COVER SHEET
2	GENERAL NOTES, INDEX OF SHEETS & HIGHWAY STANDARDS
3	SUMMARY OF QUANTITIES
4	SCHEDULE OF QUANTITIES
5-27	IL ROUTE 1 PLAN SHEETS

<u>HIGHWAY STANDARDS</u>	
<u>STANDARD NO.</u>	<u>DESCRIPTION</u>
000001-09	STANDARD SYMBOLS, ABBREVIATIONS, AND PATTERNS
001006	DECIMAL OF AN INCH AND OF A FOOT
701001-02	OFF-ROAD OPERATIONS, 2L, 2W, MORE THAN 15' AWAY
701006-05	OFF-ROAD OPERATIONS, 2L, 2W, 15' TO 24" FROM PAVEMENT EDGE
701011-04	OFF-ROAD MOVING OPERATIONS 2L, 2W, DAY ONLY
701201-05	LANE CLOSURE, 2L 2W, DAY ONLY, FOR SPEEDS \geq 45 MPH
701301-04	LANE CLOSURE, 2L, 2W, SHORT TIME OPERATIONS
701901-11	TRAFFIC CONTROL DEVICES

GENERAL NOTES

ALL TREES TO BE REMOVED WILL BE MARKED BY THE DISTRICT 7 RESIDENT ENGINEER OR TECHNICIAN.

MODEL: Gen Note [Sheet]
FILE NAME: c:\pw\work\viscol\und\1155578\D74E17-sit-egennotes.dgn

USER NAME = levi.lund	DESIGNED -	REVISED -	STATE OF ILLINOIS DEPARTMENT OF TRANSPORTATION	INDEX OF SHEETS & GENERAL NOTES	F.A.P. RTE.	SECTION	COUNTY	TOTAL SHEETS	SHEET NO.	
	DRAWN -	REVISED -			332	D7 TREE REMOVAL 2026-1		27	2	
	CHECKED -	REVISED -			CONTRACT NO. 74E17					
PLOT DATE = 10/1/2025	DATE -	REVISED -			SCALE:	SHEET 1 OF 1 SHEETS	STA.	TO STA.	ILLINOIS	FED. AID PROJECT

CODE NO.	ITEM	UNIT	TOTAL QUANTITY	100% STATE		
				LANDSCAPING 0031	LANDSCAPING 0031	LANDSCAPING 0031
				EDWARDS RURAL	WABASH RURAL	WABASH URBAN
20100110	TREE REMOVAL (6 TO 15 UNITS DIAMETER)	UNIT	721	226	465	30
20100210	TREE REMOVAL (OVER 15 UNITS DIAMETER)	UNIT	3305	987	2198	120
67100100	MOBILIZATION	L SUM	1	0.1	0.8	0.1
70100450	TRAFFIC CONTROL AND PROTECTION, STANDARD 701201	L SUM	1	0.1	0.8	0.1
70107025	CHANGEABLE MESSAGE SIGN	CAL DA	28	1.7	25.9	0.4

MODEL: SOQ (Sheet)
 FILE NAME: c:\p\work\wiscon\und\155578\74E17-sht-soq.dgn

USER NAME = lvi,lund	DESIGNED -	REVISED -
	DRAWN -	REVISED -
	CHECKED -	REVISED -
PLOT DATE = 1/13/2026	DATE -	REVISED -

**STATE OF ILLINOIS
DEPARTMENT OF TRANSPORTATION**

SUMMARY OF QUANTITIES

SCALE: SHEET 1 OF 1 SHEETS STA. TO STA.

F.A.P. RTE.	SECTION	COUNTY	TOTAL SHEETS	SHEET NO.
332	D7 TREE REMOVAL 2026-1		27	3
CONTRACT NO. 74E17				
ILLINOIS		FED. AID PROJECT		

MODEL - Schedule (Sheet)
 FILE NAME - c:\pw_work\wiscoll\undf1155578\074E17_sch-schedule.dgn

STATION	LT/RT	UNITS	OFFSET "FT" (CL)
108+98	RT	17.0	40'
113+08	RT	18.0	40'
113+27	RT	19.0	40'
116+21	RT	12.0	30'
116+74	RT	12.0	40'
116+82	RT	12.0	40'
117+22	RT	10.0	40'
122+10	LT	12.0	38'
122+86	LT	10.0	36'
122+90	RT	20.0	40'
123+05	RT	22.0	40'
123+58	RT	14.0	40'
124+30	RT	16.0	40'
124+78	RT	16.0	40'
124+92	LT	20.0	36'
124+98	RT	18.0	40'
125+18	LT	16.0	36'
125+18	LT	18.0	36'
125+18	LT	20.0	36'
125+36	RT	16.0	40'
125+42	LT	14.0	37'
125+44	LT	13.0	35'
125+44	RT	18.0	40'
125+45	LT	20.0	38'
125+63	LT	12.0	38'
125+70	LT	16.0	38'
125+80	LT	22.0	34'
125+82	RT	13.0	30'
126+10	RT	13.0	32'
126+10	RT	18.0	40'
126+10	LT	12.0	40'
126+20	LT	21.0	40'
126+20	LT	19.0	40'
126+85	LT	17.0	40'
126+95	LT	30.0	25'
126+96	LT	22.0	25'
126+97	LT	14.0	25'
127+15	LT	20.0	40'
127+22	LT	18.0	40'
127+28	LT	16.0	45'
127+40	LT	18.0	45'
127+56	LT	17.0	32'
127+64	LT	36.0	40'
127+76	LT	16.0	25'
127+87	LT	20.0	40'
127+90	LT	16.0	25'
127+97	LT	20.0	25'
128+10	LT	16.0	25'
128+30	LT	18.0	30'
128+30	LT	22.0	30'
128+30	LT	20.0	30'
128+35	LT	13.0	40'
128+44	LT	22.0	40'
128+64	LT	16.0	40'
128+66	LT	19.0	40'

128+90	LT	20.0	40'
129+02	LT	10.0	40'
129+46	LT	15.0	40'
129+74	LT	18.0	40'
129+86	LT	17.0	40'
129+90	LT	15.0	40'
130+15	LT	20.0	40'
130+45	LT	36.0	40'
131+00	LT	17.0	40'
147+44	RT	30.0	30'
148+66	RT	30.0	30'
149+20	RT	30.0	30'
149+89	RT	17.0	40'
151+37	RT	30.0	40'
157+82	RT	20.0	40'
175+40	RT	30.0	40'
175+65	RT	30.0	35'
144+31	RT	32.0	30'
171+71	RT	24.0	30'
182+30	RT	19.0	30'
182+46	RT	24.0	30'
182+83	RT	19.0	30'
183+40	RT	17.0	30'
183+50	RT	16.0	30'
183+67	RT	16.0	30'
183+68	RT	14.0	30'
183+80	RT	16.0	30'
184+08	RT	22.0	30'
184+46	RT	17.0	30'
184+52	RT	18.0	30'
184+58	RT	17.0	30'
184+80	RT	15.0	30'
184+90	RT	15.0	30'
184+98	RT	20.0	30'
185+08	RT	19.0	30'
185+46	RT	16.0	30'
185+49	RT	12.0	30'
185+94	RT	40.0	35'
189+00	RT	40.0	25'
190+22	RT	40.0	28'
191+38	RT	24.0	30'
191+42	RT	22.0	30'
191+47	RT	18.0	31'
213+31	LT	36.0	28'
241+67	LT	38.0	36'
241+86	LT	24.0	36'
241+87	LT	19.0	36'
242+22	LT	24.0	36'
242+23	LT	24.0	36'
242+42	LT	28.0	36'
242+48	LT	26.0	36'
242+84	LT	13.0	36'
242+85	LT	13.0	36'
243+05	LT	30.0	36'
243+17	LT	12.0	36'
243+46	LT	20.0	36'

243+64	LT	20.0	36'
244+55	LT	32.0	28'
247+96	LT	36.0	39'
256+52	LT	38.0	37'
262+12	LT	44.0	30'
274+99	LT	19.0	37'
275+21	LT	24.0	38'
275+27	LT	15.0	38'
275+27	LT	12.0	38'
275+27	LT	12.0	38'
275+84	LT	15.0	35'
275+98	LT	12.0	35'
276+05	LT	10.0	35'
276+40	LT	40.0	38'
278+20	LT	28.0	38'
278+50	LT	30.0	38'
278+65	LT	46.0	38'
452+08	RT	32.0	33'
535+00	RT	38.0	36'
603+10	RT	36.0	32'
658+51	RT	13.0	35'
658+63	RT	12.0	30'
658+73	RT	13.0	30'
658+93	RT	12.0	30'
659+11	RT	16.0	30'
676+76	LT	22.0	30'
677+34	LT	13.0	33'
677+41	LT	22.0	33'
677+48	LT	18.0	33'
677+65	LT	20.0	33'
678+82	LT	18.0	38'
678+99	LT	20.0	38'
679+34	LT	24.0	35'
679+54	LT	19.0	38'
715+64	RT	24.0	50'
715+73	RT	30.0	40'
715+82	LT	18.0	37'
715+96	RT	13.0	40'
716+59	RT	36.0	40'
718+02	LT	16.0	33'
718+03	LT	13.0	38'
718+22	LT	15.0	38'
718+34	LT	18.0	33'
718+49	LT	16.0	38'
718+70	LT	13.0	38'
718+78	LT	17.0	38'
719+15	LT	19.0	33'
719+18	LT	18.0	30'
719+19	LT	13.0	33'
719+19	LT	16.0	37'
719+21	LT	19.0	33'
719+21	LT	19.0	33'
719+25	LT	16.0	38'
719+26	LT	16.0	38'
719+47	LT	16.0	35'
719+50	LT	19.0	35'

720+20	LT	16.0	38'
720+21	LT	17.0	38'
720+23	LT	18.0	36'
720+53	LT	12.0	35'
720+62	LT	16.0	36'
720+64	LT	13.0	36'
720+66	LT	15.0	37'
721+14	LT	10.0	36'
721+56	LT	18.0	38'
721+57	LT	16.0	39'
721+73	LT	12.0	38'
721+94	LT	20.0	39'
722+03	LT	18.0	39'
722+04	LT	15.0	39'
722+24	LT	12.0	37'
722+38	LT	12.0	39'
722+45	LT	13.0	37'
722+54	LT	17.0	33'
722+57	LT	12.0	34'
722+58	LT	16.0	37'
722+58	LT	18.0	37'
723+13	LT	14.0	35'
723+34	LT	20.0	34'
723+38	LT	17.0	38'
723+58	LT	20.0	36'
723+58	LT	18.0	38'
723+70	LT	20.0	35'
723+73	LT	12.0	37'
724+52	LT	18.0	35'
725+50	LT	28.0	38'
731+12	LT	13.0	35'
731+62	RT	36.0	35'
731+71	LT	15.0	33'
732+84	LT	15.0	33'
733+56	LT	24.0	39'
733+63	LT	16.0	39'
739+91	LT	22.0	39'
739+95	LT	22.0	39'
TOTAL:		4026.0	

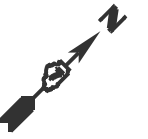
USER NAME = levi.lund	DESIGNED -	REVISED -
	DRAWN -	REVISED -
	CHECKED -	REVISED -
PLOT DATE = 1/13/2026	DATE -	REVISED -

**STATE OF ILLINOIS
DEPARTMENT OF TRANSPORTATION**

SCHEDULE OF QUANTITIES

SCALE: SHEET 1 OF 1 SHEETS STA. TO STA.

F.A.P. RTE.	SECTION	COUNTY	TOTAL SHEETS	SHEET NO.
332	D7 TREE REMOVAL 2026-1		27	4
CONTRACT NO. 74E17				
ILLINOIS FED. AID PROJECT				



105+00 106 107 108 109 110+00 111 112 113 114 115+00 116 117 118 119


⊗

⊗ ⊗

⊗

⊗ ⊗

⊗



120+00 121 122 123 124 125+00 126 127 128 129 130+00 131 132 133 134

⊗

⊗

⊗

⊗

⊗

⊗

⊗

⊗

⊗

⊗

⊗

⊗

⊗

⊗

⊗

⊗

⊗

⊗

⊗

⊗

⊗

⊗

⊗

⊗

⊗

⊗

⊗

⊗

⊗

⊗

⊗

⊗

⊗

⊗

⊗

⊗

⊗

⊗

⊗

⊗

⊗

⊗

⊗

⊗

⊗

⊗

⊗

⊗

⊗

⊗

⊗

⊗

⊗

⊗

⊗

⊗

⊗

MODEL: ESR - Plan 1 [Sheet]
FILE NAME: c:\p\work\evico\lund\155578\D74E17-sit-plan.dgn


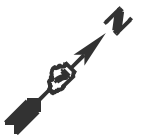

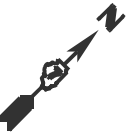
USER NAME = levi.lund	DESIGNED -	REVISED -
	DRAWN -	REVISED -
	CHECKED -	REVISED -
PLOT DATE = 10/1/2025	DATE -	REVISED -

**STATE OF ILLINOIS
DEPARTMENT OF TRANSPORTATION**

TREE REMOVAL PLAN SHEETS

SCALE: 1"=50' SHEET 1 OF 23 SHEETS STA. 0+00.00 TO STA. 30+00.00

F.A.P. RTE.	SECTION	COUNTY	TOTAL SHEETS	SHEET NO.
332	D7 TREE REMOVAL 2026-1		27	5
ILLINOIS FED. AID PROJECT			CONTRACT NO. 74E17	



MODEL: ESR - Plan 3 [Sheet]
 FILE NAME: c:\p\work\viscol\und\155578\D74E17-sit-plan.dgn

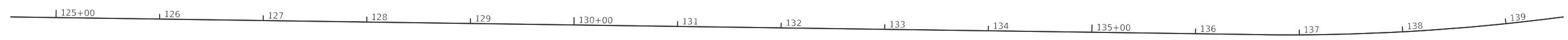
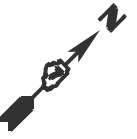
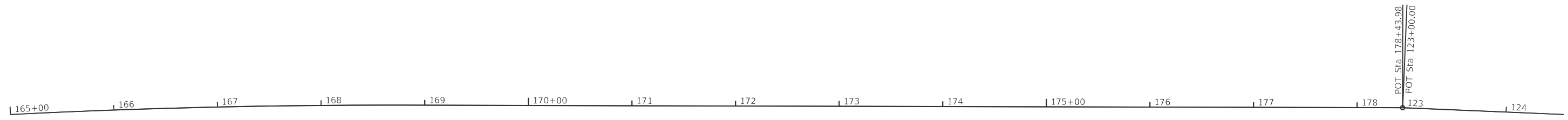
USER NAME = levi.lund	DESIGNED -	REVISED -
	DRAWN -	REVISED -
	CHECKED -	REVISED -
PLOT DATE = 10/1/2025	DATE -	REVISED -

**STATE OF ILLINOIS
 DEPARTMENT OF TRANSPORTATION**

TREE REMOVAL PLAN SHEETS

SCALE: 1"=50' SHEET 2 OF 23 SHEETS STA. 30+00.00 TO STA. 60+00.00

F.A.P. RTE.	SECTION	COUNTY	TOTAL SHEETS	SHEET NO.
332	D7 TREE REMOVAL 2026-1		27	6
ILLINOIS FED. AID PROJECT			CONTRACT NO. 74E17	



MODEL: ESR - Plan 5 (Sheet)
 FILE NAME: c:\p\work\viscol\und\155578\D74E17-sht-plan.dgn

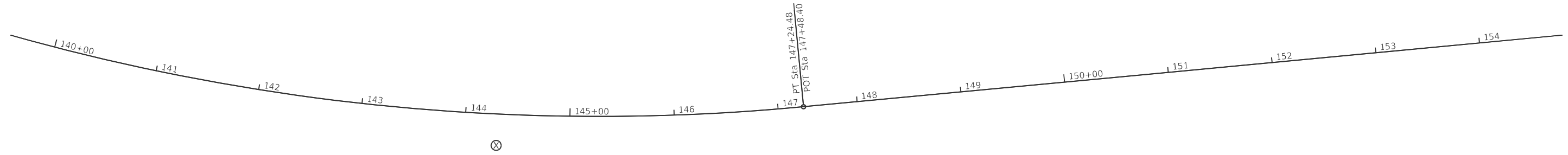
USER NAME = levi.lund	DESIGNED -	REVISED -
	DRAWN -	REVISED -
	CHECKED -	REVISED -
PLOT DATE = 10/1/2025	DATE -	REVISED -

**STATE OF ILLINOIS
 DEPARTMENT OF TRANSPORTATION**

TREE REMOVAL PLAN SHEETS

SCALE: 1"=50' SHEET 3 OF 23 SHEETS STA. 60+00.00 TO STA. 90+00.00

F.A.P. RTE.	SECTION	COUNTY	TOTAL SHEETS	SHEET NO.
332	D7 TREE REMOVAL 2026-1		27	7
ILLINOIS FED. AID PROJECT			CONTRACT NO. 74E17	



MODEL: ESR - Plan 7 (Sheet)
 FILE NAME: c:\p\work\viscol\und\155578\D74E17-sht-plan.dgn

USER NAME = levi.lund	DESIGNED -	REVISED -
	DRAWN -	REVISED -
	CHECKED -	REVISED -
PLOT DATE = 10/1/2025	DATE -	REVISED -

**STATE OF ILLINOIS
 DEPARTMENT OF TRANSPORTATION**

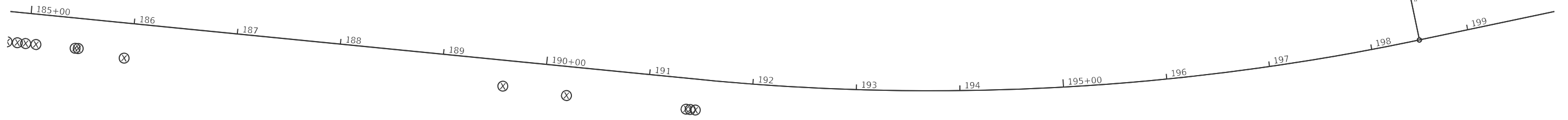

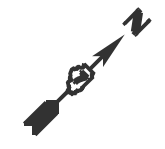
TREE REMOVAL PLAN SHEETS

SCALE: 1"=50' SHEET 4 OF 23 SHEETS STA. 90+00.00 TO STA. 120+00.00

F.A.P. RTE.	SECTION	COUNTY	TOTAL SHEETS	SHEET NO.
332	D7 TREE REMOVAL 2026-1		27	8
CONTRACT NO. 74E17				

ILLINOIS FED. AID PROJECT

WABASH, EDWARDS



MODEL: ESR - Plan 9 [Sheet]
 FILE NAME: c:\p\work\visio\lund\155578\174E17-sit-plan.dgn

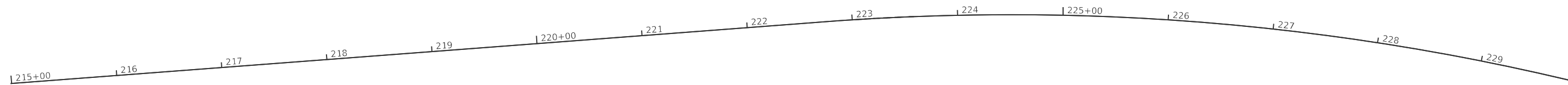
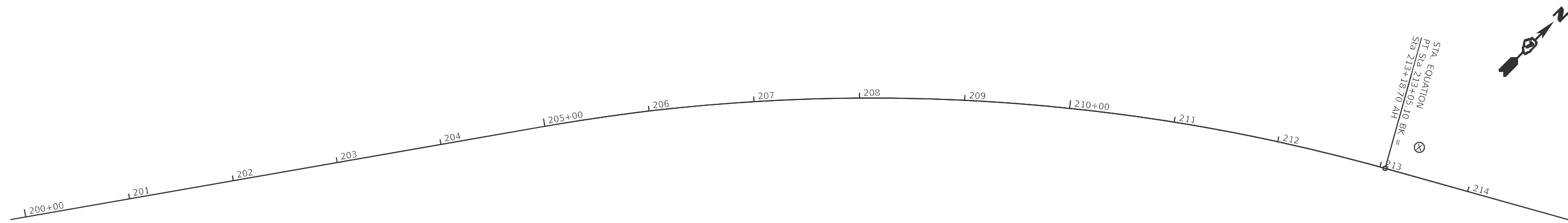
USER NAME = levi.lund	DESIGNED -	REVISED -
	DRAWN -	REVISED -
	CHECKED -	REVISED -
PLOT DATE = 10/1/2025	DATE -	REVISED -

STATE OF ILLINOIS
DEPARTMENT OF TRANSPORTATION

TREE REMOVAL PLAN SHEETS

SCALE: 1"=50' SHEET 5 OF 23 SHEETS STA. 120+00.00 TO STA. 150+00.00

F.A.P. RTE.	SECTION	COUNTY	TOTAL SHEETS	SHEET NO.
332	D7 TREE REMOVAL 2026-1		27	9
ILLINOIS FED. AID PROJECT			CONTRACT NO. 74E17	



MODEL: ESR - Plan 11 (Sheet)
 FILE NAME: c:\pwwork\levi.lund\155578\074E17-sht-plan.dgn

USER NAME = levi.lund	DESIGNED -	REVISED -
	DRAWN -	REVISED -
	CHECKED -	REVISED -
PLOT DATE = 10/1/2025	DATE -	REVISED -

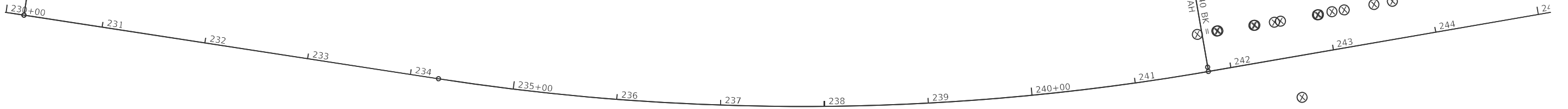
**STATE OF ILLINOIS
 DEPARTMENT OF TRANSPORTATION**

TREE REMOVAL PLAN SHEETS

SCALE: 1"=50' SHEET 6 OF 23 SHEETS STA. 150+00.00 TO STA. 180+00.00

F.A.P. RTE.	SECTION	COUNTY	TOTAL SHEETS	SHEET NO.
332	D7 TREE REMOVAL 2026-1		27	10
ILLINOIS FED. AID PROJECT			CONTRACT NO. 74E17	

STA. EQUATION
PT Sta 230+17.40 BK =
Sta 230+23.90 AH



MODEL: ESR - Plan 13 (Sheet)
FILE NAME: c:\pwworkspace\lund\155578\155578D74E17-sheet1.dgn


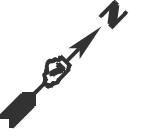
USER NAME = levi.lund	DESIGNED -	REVISED -
	DRAWN -	REVISED -
	CHECKED -	REVISED -
PLOT DATE = 10/1/2025	DATE -	REVISED -

**STATE OF ILLINOIS
DEPARTMENT OF TRANSPORTATION**

TREE REMOVAL PLAN SHEETS

SCALE: 1"=50' SHEET 7 OF 23 SHEETS STA. 180+00.00 TO STA. 210+00.00

F.A.P. RTE.	SECTION	COUNTY	TOTAL SHEETS	SHEET NO.
332	D7 TREE REMOVAL 2026-1		27	11
CONTRACT NO. 74E17				



MODEL: ESR - Plan 15 (Sheet)
 FILE NAME: c:\p\work\wiscon\lund\155578\D74E17-sit-plan.dgn

USER NAME = levi.lund	DESIGNED -	REVISED -
	DRAWN -	REVISED -
	CHECKED -	REVISED -
PLOT DATE = 10/1/2025	DATE -	REVISED -

**STATE OF ILLINOIS
 DEPARTMENT OF TRANSPORTATION**

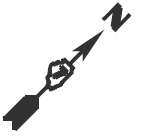
TREE REMOVAL PLAN SHEETS

SCALE: 1"=50' SHEET 8 OF 23 SHEETS STA. 210+00.00 TO STA. 240+00.00

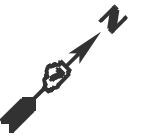
F.A.P. RTE.	SECTION	COUNTY	TOTAL SHEETS	SHEET NO.
332	D7 TREE REMOVAL 2026-1		27	12
CONTRACT NO. 74E17				

ILLINOIS FED. AID PROJECT

WABASH, EDWARDS



290+00 | 291 | 292 | 293 | 294 | 295+00 | 296 | 297 | 298 | 299 | 300+00 | 301 | 302 | 303 | 304 | 305+00



305+00 | 306 | 307 | 308 | 309 | 310+00 | 311 | 312 | 313 | 314 | 315+00 | 316 | 317 | 318 | 319 | 320+00

MODEL: ESR - Plan 17 (Sheet)
FILE NAME: c:\p\work\wis\10\und\155578\074E17-sit-plan.dgn

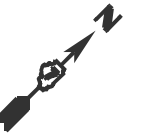
USER NAME = lvi.lund	DESIGNED -	REVISED -
	DRAWN -	REVISED -
	CHECKED -	REVISED -
PLOT DATE = 10/1/2025	DATE -	REVISED -

**STATE OF ILLINOIS
DEPARTMENT OF TRANSPORTATION**

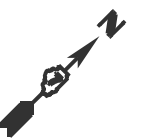
TREE REMOVAL PLAN SHEETS

SCALE: 1"=50' SHEET 9 OF 23 SHEETS STA. 240+00.00 TO STA. 270+00.00

F.A.P. RTE.	SECTION	COUNTY	TOTAL SHEETS	SHEET NO.
332	D7 TREE REMOVAL 2026-1		27	13
CONTRACT NO. 74E17				
ILLINOIS		FED. AID PROJECT		



20+00 | 321 | 322 | 323 | 324 | 325+00 | 326 | 327 | 328 | 329 | 330+00 | 331 | 332 | 333 | 334 | 35



35+00 | 336 | 337 | 338 | 339 | 340+00 | 341 | 342 | 343 | 344 | 345+00 | 346 | 347 | 348 | 349 | 35

MODEL: ESR - Plan 19 (Sheet)
FILE NAME: c:\pw\work\wiscon\und\id1155578\D74E17-sit-plan.dgn

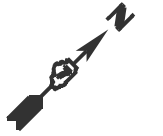
USER NAME = levi.lund	DESIGNED -	REVISED -
	DRAWN -	REVISED -
	CHECKED -	REVISED -
PLOT DATE = 10/1/2025	DATE -	REVISED -

**STATE OF ILLINOIS
DEPARTMENT OF TRANSPORTATION**

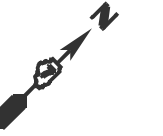
TREE REMOVAL PLAN SHEETS

SCALE: 1"=50' SHEET 10 OF 23 SHEETS STA. 270+00.00 TO STA. 300+00.00

F.A.P. RTE.	SECTION	COUNTY	TOTAL SHEETS	SHEET NO.
332	D7 TREE REMOVAL 2026-1		27	14
CONTRACT NO. 74E17				
ILLINOIS		FED. AID PROJECT		



350+00 | 351 | 352 | 353 | 354 | 355+00 | 356 | 357 | 358 | 359 | 360+00 | 361 | 362 | 363 | 364 | 365



365+00 | 366 | 367 | 368 | 369 | 370+00 | 371 | 372 | 373 | 374 | 375+00 | 376 | 377 | 378 | 379 | 380

MODEL: ESR - Plan 21 (Sheet)
FILE NAME: c:\p\work\wiscon\und\155578\074E17-sit-plan.dgn

USER NAME = lvi.lund	DESIGNED -	REVISED -
	DRAWN -	REVISED -
	CHECKED -	REVISED -
PLOT DATE = 10/1/2025	DATE -	REVISED -

**STATE OF ILLINOIS
DEPARTMENT OF TRANSPORTATION**

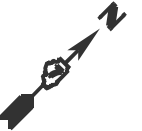
TREE REMOVAL PLAN SHEETS

SCALE: 1"=50' SHEET 11 OF 23 SHEETS STA. 300+00.00 TO STA. 330+00.00

F.A.P. RTE.	SECTION	COUNTY	TOTAL SHEETS	SHEET NO.
332	D7 TREE REMOVAL 2026-1		27	15
CONTRACT NO. 74E17				
ILLINOIS		FED. AID PROJECT		



30+00 | 381 | 382 | 383 | 384 | 385+00 | 386 | 387 | 388 | 389 | 390+00 | 391 | 392 | 393 | 394 | 395



35+00 | 396 | 397 | 398 | 399 | 400+00 | 401 | 402 | 403 | 404 | 405+00 | 406 | 407 | 408 | 409 | 410

MODEL: ESR - Plan 23 (Sheet)
FILE NAME: c:\pw\work\wiscon\und\155578\D74E17-sit-plan.dgn

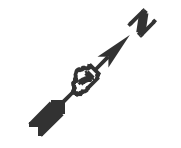
USER NAME = lvi.lund	DESIGNED -	REVISED -
	DRAWN -	REVISED -
	CHECKED -	REVISED -
PLOT DATE = 10/1/2025	DATE -	REVISED -

**STATE OF ILLINOIS
DEPARTMENT OF TRANSPORTATION**

TREE REMOVAL PLAN SHEETS


SCALE: 1"=50' SHEET 12 OF 23 SHEETS STA. 330+00.00 TO STA. 360+00.00

F.A.P. RTE.	SECTION	COUNTY	TOTAL SHEETS	SHEET NO.
332	D7 TREE REMOVAL 2026-1		27	16
ILLINOIS FED. AID PROJECT			CONTRACT NO. 74E17	



STA. EQUATION
 PT Sta 423+87.50 BK =
 Sta 423+87.60 AH

10+00 | 411 | 412 | 413 | 414 | 415+00 | 416 | 417 | 418 | 419 | 420+00 | 421 | 422 | 423 | 424 | 4



25+00 | 426 | 427 | 428 | 429 | 430+00 | 431 | 432 | 433 | 434 | 435+00 | 436 | 437 | 438 | 439 | 4

MODEL: ESR - Plan 25 (Sheet)
 FILE NAME: c:\p\work\wiscon\lund\155578\074E17-sht-plan.dgn

USER NAME = lvi,lund	DESIGNED -	REVISED -
	DRAWN -	REVISED -
	CHECKED -	REVISED -
PLOT DATE = 10/1/2025	DATE -	REVISED -


**STATE OF ILLINOIS
 DEPARTMENT OF TRANSPORTATION**

TREE REMOVAL PLAN SHEETS

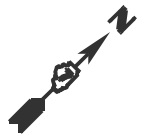
SCALE: 1"=50' SHEET 13 OF 23 SHEETS STA. 360+00.00 TO STA. 390+00.00

F.A.P RTE.	SECTION	COUNTY	TOTAL SHEETS	SHEET NO.
332	D7 TREE REMOVAL 2026-1		27	17
CONTRACT NO. 74E17				

ILLINOIS FED. AID PROJECT



40+00 | 441 | 442 | 443 | 444 | 445+00 | 446 | 447 | 448 | 449 | 450+00 | 451 | 452 | 453 | 454 | 455+00



456 | 457 | 458 | 459 | 460+00 | 461 | 462 | 463 | 464 | 465+00 | 466 | 467 | 468 | 469 | 470+00

MODEL: ESR - Plan 27 (Sheet)
FILE NAME: c:\pw\work\wis\old\und\155578\074E17-sit-plan.dgn

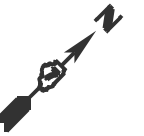
USER NAME = lvi,lund	DESIGNED -	REVISED -
	DRAWN -	REVISED -
	CHECKED -	REVISED -
PLOT DATE = 10/1/2025	DATE -	REVISED -

**STATE OF ILLINOIS
DEPARTMENT OF TRANSPORTATION**



TREE REMOVAL PLAN SHEETS

SCALE: 1"=50' SHEET 14 OF 23 SHEETS STA. 390+00.00 TO STA. 420+00.00

F.A.P. RTE.	SECTION	COUNTY	TOTAL SHEETS	SHEET NO.
332	D7 TREE REMOVAL 2026-1		27	18
CONTRACT NO. 74E17				
ILLINOIS		FED. AID PROJECT		



STA. EQUATION
 PT Sta 473+12.00 BK =
 Sta 473+14.60 AH



MODEL: ESR - Plan 20 (Sheet)
 FILE NAME: c:\p\work\evistol\und\155578\074E17-sit-plan.dgn

USER NAME = lvi.lund	DESIGNED -	REVISED -
	DRAWN -	REVISED -
	CHECKED -	REVISED -
PLOT DATE = 10/1/2025	DATE -	REVISED -

**STATE OF ILLINOIS
 DEPARTMENT OF TRANSPORTATION**

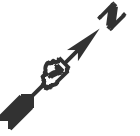
TREE REMOVAL PLAN SHEETS

SCALE: 1"=50' SHEET 15 OF 23 SHEETS STA. 420+00.00 TO STA. 450+00.00


F.A.P. RTE.	SECTION	COUNTY	TOTAL SHEETS	SHEET NO.
332	D7 TREE REMOVAL 2026-1		27	19
CONTRACT NO. 74E17				

ILLINOIS FED. AID PROJECT

WABASH EDWARDS



| 501 | 502 | 503 | 504 | 505+00 | 506 | 507 | 508 | 509 | 510+00 | 511 | 512 | 513 | 514 | 515+00



| 516 | 517 | 518 | 519 | 520+00 | 521 | 522 | 523 | 524 | 525+00 | 526 | 527 | 528 | 529 | 530+00

MODEL: ESR - Plan 31 (Sheet)
FILE NAME: c:\pw\work\wiscon\und\id155578\D74E17-sit-plan.dgn

USER NAME = lvi.lund	DESIGNED -	REVISED -
	DRAWN -	REVISED -
	CHECKED -	REVISED -
PLOT DATE = 10/1/2025	DATE -	REVISED -

**STATE OF ILLINOIS
DEPARTMENT OF TRANSPORTATION**

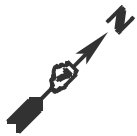
TREE REMOVAL PLAN SHEETS

SCALE: 1"=50' SHEET 16 OF 23 SHEETS STA. 450+00.00 TO STA. 480+00.00

F.A.P. RTE.	SECTION	COUNTY	TOTAL SHEETS	SHEET NO.
332	D7 TREE REMOVAL 2026-1		27	20
CONTRACT NO. 74E17				
ILLINOIS		FED. AID PROJECT		



531 532 533 534 535+00 536 537 538 539 540+00 541 542 543 544 545+00



546 547 548 549 550+00 551 552 553 554 555+00 556 557 558 559 560+00

MODEL: ESR - Plan 33 (Sheet)
FILE NAME: c:\p\work\wis\10\und\155578\074E17-sit-plan.dgn

USER NAME = lvi.lund	DESIGNED -	REVISED -
	DRAWN -	REVISED -
	CHECKED -	REVISED -
PLOT DATE = 10/1/2025	DATE -	REVISED -

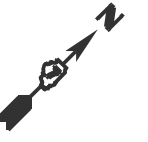
**STATE OF ILLINOIS
DEPARTMENT OF TRANSPORTATION**

TREE REMOVAL PLAN SHEETS

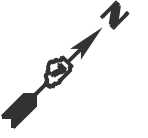
SCALE: 1"=50' SHEET 17 OF 23 SHEETS STA. 480+00.00 TO STA. 510+00.00

F.A.P. RTE.	SECTION	COUNTY	TOTAL SHEETS	SHEET NO.
332	D7 TREE REMOVAL 2026-1		27	21
CONTRACT NO. 74E17				

ILLINOIS FED. AID PROJECT



| 561 | 562 | 563 | 564 | 565+00 | 566 | 567 | 568 | 569 | 570+00 | 571 | 572 | 573 | 574 | 575+00



| 576 | 577 | 578 | 579 | 580+00 | 581 | 582 | 583 | 584 | 585+00 | 586 | 587 | 588 | 589 | 590+00

MODEL: ESR - Plan 35 (Sheet)
FILE NAME: c:\pw\work\wiscon\und\155578\74E17-sht-plan.dgn

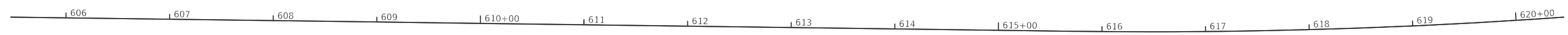
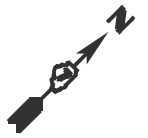
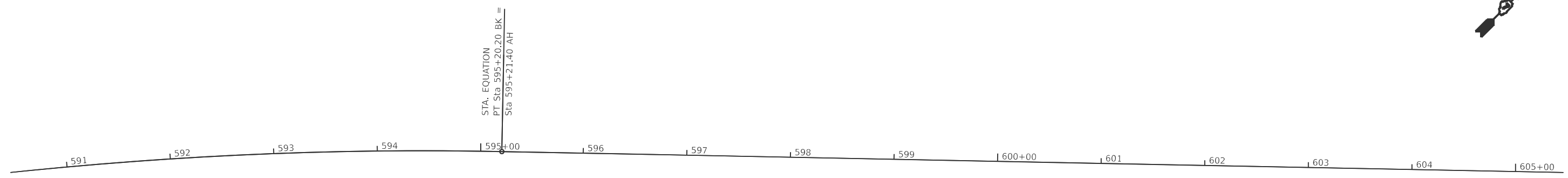
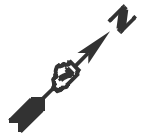
USER NAME = lvi.lund	DESIGNED -	REVISED -
	DRAWN -	REVISED -
	CHECKED -	REVISED -
PLOT DATE = 10/1/2025	DATE -	REVISED -

**STATE OF ILLINOIS
DEPARTMENT OF TRANSPORTATION**

TREE REMOVAL PLAN SHEETS

SCALE: 1"=50' SHEET 18 OF 23 SHEETS STA. 510+00.00 TO STA. 540+00.00

F.A.P. RTE.	SECTION	COUNTY	TOTAL SHEETS	SHEET NO.
332	D7 TREE REMOVAL 2026-1		27	22
CONTRACT NO. 74E17				
ILLINOIS		FED. AID PROJECT		



MODEL: ESR - Plan 37 (Sheet)
 FILE NAME: c:\pwwork\levi.lund\155578\074E17-sit-plan.dgn

USER NAME = levi.lund	DESIGNED -	REVISED -
	DRAWN -	REVISED -
	CHECKED -	REVISED -
PLOT DATE = 10/1/2025	DATE -	REVISED -

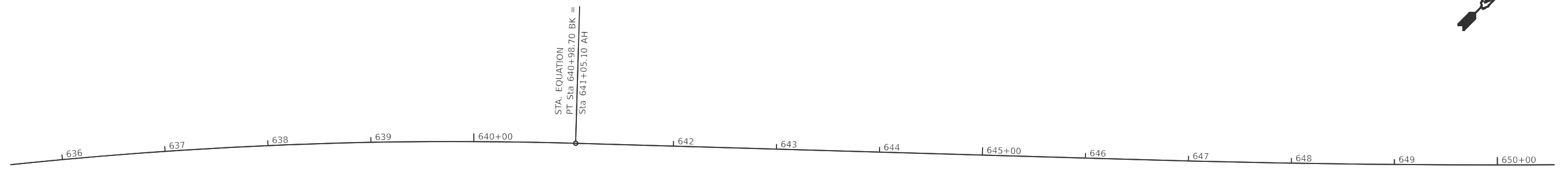
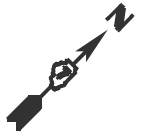
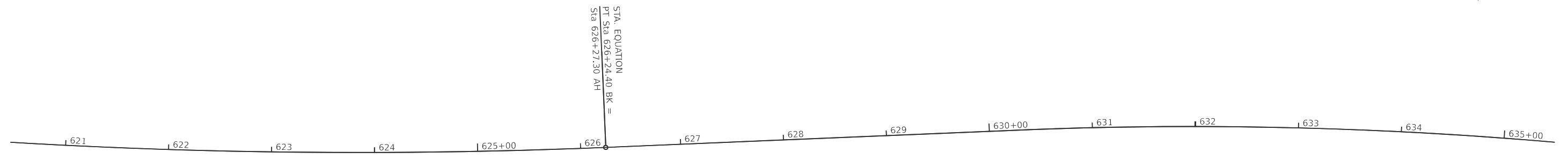
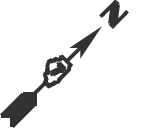
**STATE OF ILLINOIS
 DEPARTMENT OF TRANSPORTATION**

TREE REMOVAL PLAN SHEETS

SCALE: 1"=50' SHEET 19 OF 23 SHEETS STA. 540+00.00 TO STA. 570+00.00

F.A.P. RTE.	SECTION	COUNTY	TOTAL SHEETS	SHEET NO.
332	D7 TREE REMOVAL 2026-1		27	23
CONTRACT NO. 74E17				

ILLINOIS FED. AID PROJECT



MODEL: ESR - Plan 30 (Sheet)
FILE NAME: c:\p\work\wiscon\lund\155578\074E17-sht-plan.dgn

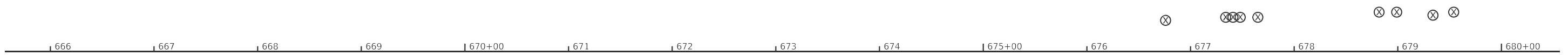
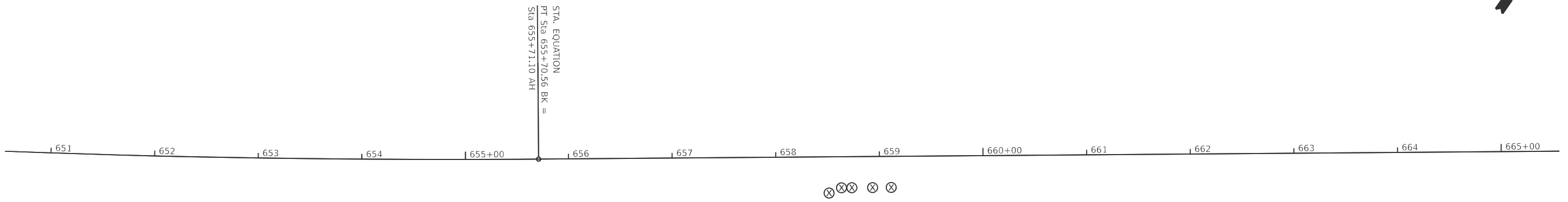
USER NAME = levi.lund	DESIGNED -	REVISED -
	DRAWN -	REVISED -
	CHECKED -	REVISED -
PLOT DATE = 10/1/2025	DATE -	REVISED -

**STATE OF ILLINOIS
DEPARTMENT OF TRANSPORTATION**

TREE REMOVAL PLAN SHEETS

SCALE: 1"=50' SHEET 20 OF 23 SHEETS STA. 570+00.00 TO STA. 600+00.00

F.A.P RTE.	SECTION	COUNTY	TOTAL SHEETS	SHEET NO.
332	D7 TREE REMOVAL 2026-1		27	24
ILLINOIS FED. AID PROJECT			CONTRACT NO. 74E17	



MODEL: ESR - Plan 41 (Sheet)
 FILE NAME: c:\p\work\wiscon\lund\155578\074E17-sit-plan.dgn

USER NAME = levi.lund	DESIGNED -	REVISED -
	DRAWN -	REVISED -
	CHECKED -	REVISED -
PLOT DATE = 10/1/2025	DATE -	REVISED -

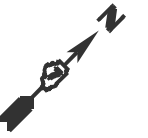
**STATE OF ILLINOIS
 DEPARTMENT OF TRANSPORTATION**

TREE REMOVAL PLAN SHEETS

SCALE: 1"=50' SHEET 21 OF 23 SHEETS STA. 600+00.00 TO STA. 630+00.00

F.A.P. RTE.	SECTION	COUNTY	TOTAL SHEETS	SHEET NO.
332	D7 TREE REMOVAL 2026-1		27	25
CONTRACT NO. 74E17				

ILLINOIS FED. AID PROJECT



| 681 | 682 | 683 | 684 | 685+00 | 686 | 687 | 688 | 689 | 690+00 | 691 | 692 | 693 | 694 | 695+00



| 696 | 697 | 698 | 699 | 700+00 | 701 | 702 | 703 | 704 | 705+00 | 706 | 707 | 708 | 709 | 710+00

MODEL: ESR - Plan 43 (Sheet)
FILE NAME: c:\p\work\evistol\und\155578\074E17-sit-plan.dgn

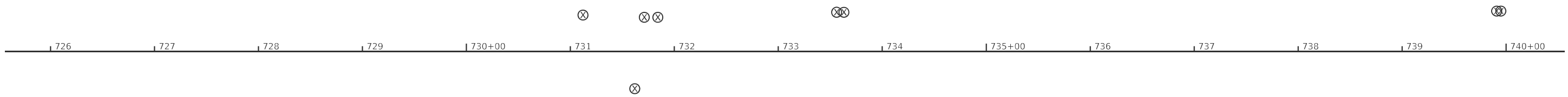
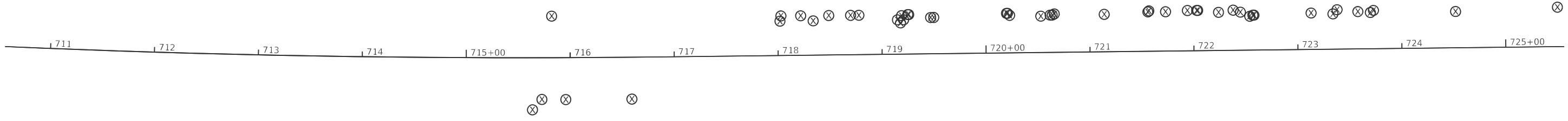

USER NAME = levi.lund	DESIGNED -	REVISED -
	DRAWN -	REVISED -
	CHECKED -	REVISED -
PLOT DATE = 10/1/2025	DATE -	REVISED -

**STATE OF ILLINOIS
DEPARTMENT OF TRANSPORTATION**

TREE REMOVAL PLAN SHEETS

SCALE: 1"=50' SHEET 22 OF 23 SHEETS STA. 630+00.00 TO STA. 660+00.00

F.A.P. RTE.	SECTION	COUNTY	TOTAL SHEETS	SHEET NO.
332	D7 TREE REMOVAL 2026-1		27	26
CONTRACT NO. 74E17				
ILLINOIS		FED. AID PROJECT		



MODEL: ESR - Plan 45 (Sheet)
 FILE NAME: c:\p\work\evistol\und\id1155578\D74E17-sit-plan.dgn

USER NAME = levi.lund	DESIGNED -	REVISED -
	DRAWN -	REVISED -
	CHECKED -	REVISED -
PLOT DATE = 10/1/2025	DATE -	REVISED -

**STATE OF ILLINOIS
 DEPARTMENT OF TRANSPORTATION**

TREE REMOVAL PLAN SHEETS

SCALE: 1"=50' SHEET 23 OF 23 SHEETS STA. 660+00.00 TO STA. 690+00.00

F.A.P. RTE.	SECTION	COUNTY	TOTAL SHEETS	SHEET NO.
332	D7 TREE REMOVAL 2026-1		27	27
CONTRACT NO. 74E17				

ILLINOIS FED. AID PROJECT WABASH, EDWARDS