

STATE OF ILLINOIS
DEPARTMENT OF TRANSPORTATION

F.A.P. RTE.	SECTION	COUNTY	TOTAL SHEETS	SHEET NO.
781	(4,3)SR	JASPER	4	1
		ILLINOIS	CONTRACT NO. 74E24	

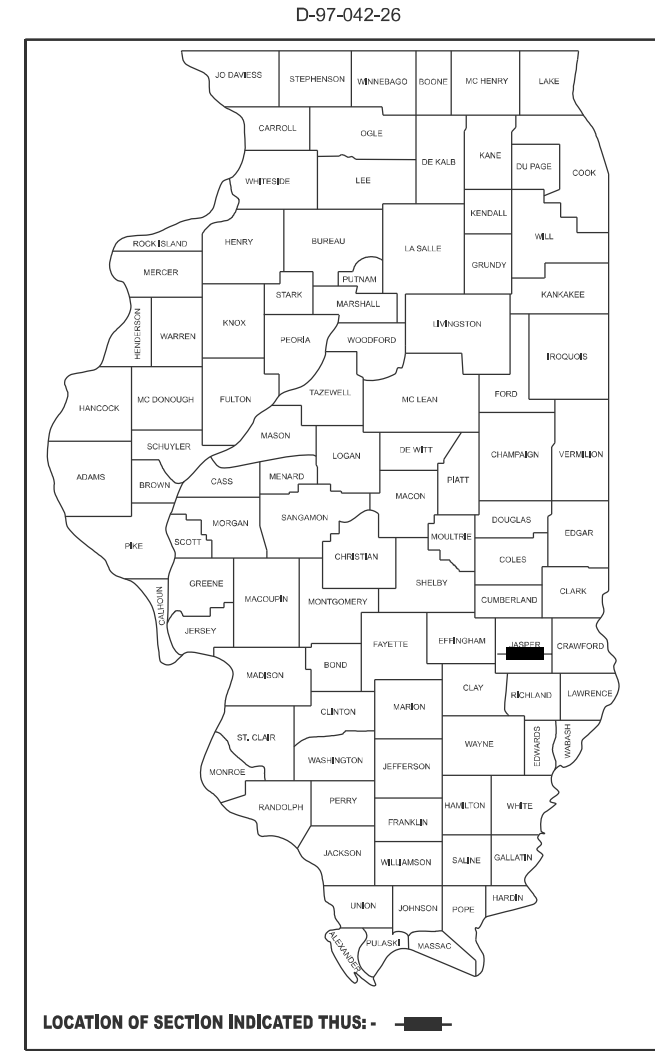
FOR INDEX OF SHEETS, SEE SHEET NO. 2

STATION EQUATION
689+95.9 BK = 690+58.9 AH

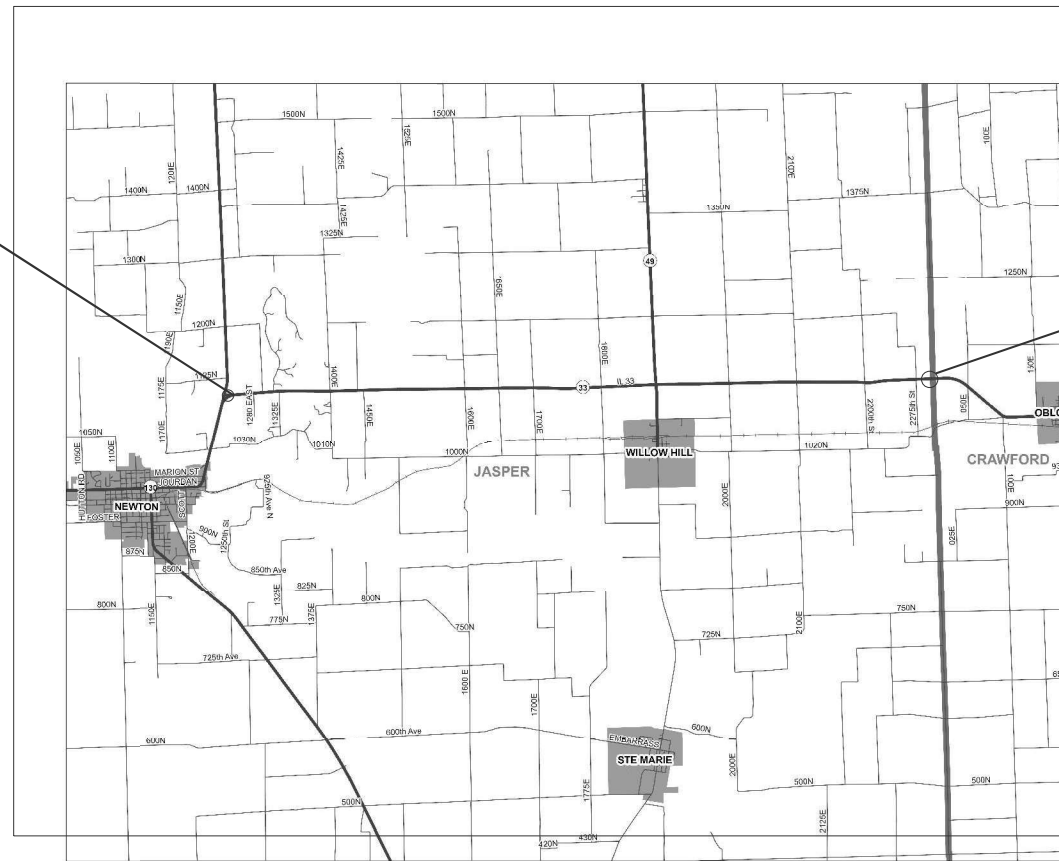
PROPOSED
HIGHWAY PLANS

FAP ROUTE 781 (IL 33)
SECTION (4,3)SR
SHOULDER RECONSTRUCTION
JASPER COUNTY

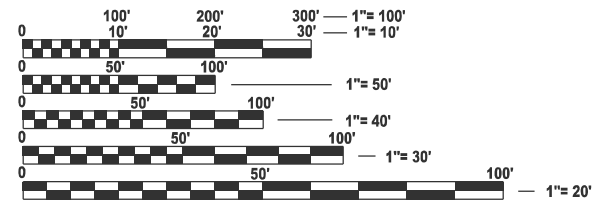
C-97-042-26



PROJECT START
STA. 111+10.90



PROJECT END
STA. 691+13



FULL SIZE PLANS HAVE BEEN PREPARED USING STANDARD ENGINEERING SCALES. REDUCED SIZED PLANS WILL NOT CONFORM TO STANDARD SCALES. IN MAKING MEASUREMENTS ON REDUCED PLANS, THE ABOVE SCALES MAY BE USED.

J.U.L.I.E.
JOINT UTILITY LOCATION INFORMATION FOR EXCAVATION
1-800-892-0123
OR 811

PROJECT ENGINEER KALEB HIRTZEL
PROJECT MANAGER RAQUEL RICE
PHONE (217) 342-8317

CONTRACT NO. 74E24

GROSS LENGTH = 57,939 FT. = 10.97 MILE
NET LENGTH = 53,629 FT. = 10.15 MILE

STATE OF ILLINOIS
DEPARTMENT OF TRANSPORTATION

SUBMITTED February 4, 20 26
Teresa C. Price
REGIONAL ENGINEER

March 20 20 26
[Signature]
ENGINEER OF DESIGN AND ENVIRONMENT

March 20 20 26
[Signature]
DIRECTOR OF HIGHWAYS PROJECT IMPLEMENTATION

PRINTED BY THE AUTHORITY
OF THE STATE OF ILLINOIS

SHEET NO. ITEM

- 1 COVER SHEET
- 2 GENERAL NOTES, INDEX OF SHEETS & LIST OF STANDARDS
- 3 SUMMARY OF QUANTITIES
- 4 AGGREGATE SHOULDER DETAILS

GENERAL NOTES

AN AVERAGE THICKNESS OF 2.25 INCHES AND A RATE OF APPLICATION OF 2.05 TONS/CU YD FOR AGGREGATE SHOULD HAS BEEN USED IN CALCULATING PLAN QUANTITY.

STANDARD NO. DESCRIPTION

- 000001-09 STANDARD SYMBOLS, ABBREVIATIONS AND PATTERNS
- 001006 DECIMAL OF AN INCH AND OF A FOOT
- 701001-02 OFF-ROAD OPERATIONS, 2L, 2W MORE THAN 15' (4.5 M) AWAY FROM PAVEMENT EDGE
- 701006-05 OFF-ROAD OPERATIONS, 2L, 2W 15' (4.5 M) TO 24" (600 MM) FROM PAVEMENT EDGE
- 701011-04 OFF-ROAD OPERATIONS, 2L, 2W, DAY ONLY
- 701306-01 LANE CLOSURE, 2L, 2W SLOW MOVING OPERATIONS, DAY ONLY, FOR SPEEDS GREATER THAN 45 MPH
- 701901-11 TRAFFIC CONTROL DEVICES

MODEL: GEN NOTES [Sheet]
FILE NAME: c:\pw\work\vic\chille\ad1156162\ID74E24-General Notes.dgn

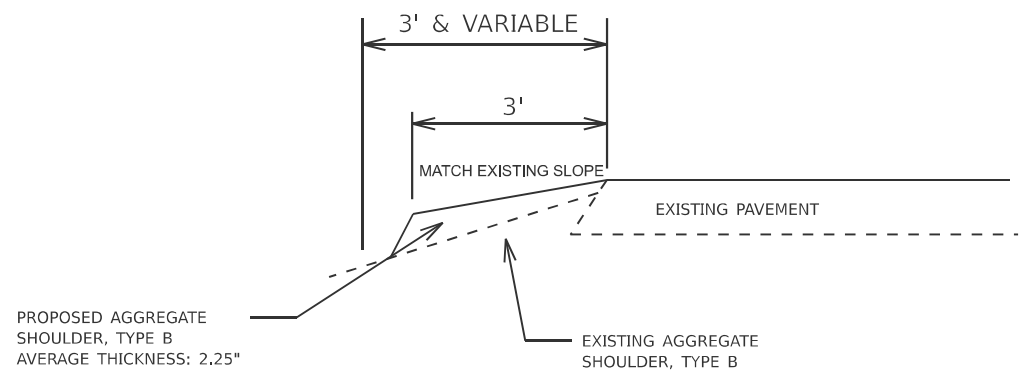
	USER NAME = jessica.hille	DESIGNED -	REVISED -	STATE OF ILLINOIS DEPARTMENT OF TRANSPORTATION	GENERAL NOTES, INDEX OF SHEETS, & HIGHWAY STANDARDS	F.A.P. RTE.	SECTION	COUNTY	TOTAL SHEETS	SHEET NO.	
		DRAWN -	REVISED -			781	(4,3)SR	JASPER	4	2	
		CHECKED -	REVISED -			CONTRACT NO. 74E24					
	PLOT DATE = 2/5/2026	DATE -	REVISED -			SCALE:	SHEET 1	OF 1	SHEETS	STA.	TO STA.

SUMMARY OF QUANTITIES				100% STATE	CONSTR. CODE
CODE NO.	ITEM	UNIT	TOTAL QUANTITY	0021	
				Jasper	RURAL
48101200	AGGREGATE SHOULDERS, TYPE B	TON	4765	4765	
67100100	MOBILIZATION	L SUM	1	1	
70100460	TRAFFIC CONTROL AND PROTECTION, STANDARD 701306	L SUM	1	1	
70107025	CHANGEABLE MESSAGE SIGN	CAL DA	28	28	

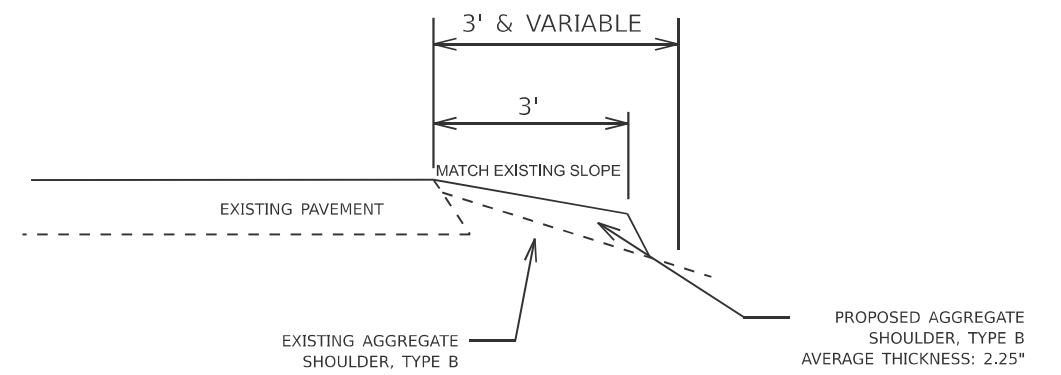
MODEL: SOQ (Sheet)
FILE NAME: c:\p\work\pawis\thille\id1156162\ID74E24-shi-SOQ.dgn

REV - MS

USER NAME = jessica.hille	DESIGNED -	REVISED -	STATE OF ILLINOIS DEPARTMENT OF TRANSPORTATION	SUMMARY OF QUANTITIES		F.A.P. RTE.	SECTION	COUNTY	TOTAL SHEETS	SHEET NO.
	DRAWN -	REVISED -				781	(4,3)SR	JASPER	4	3
	CHECKED -	REVISED -		SCALE: SHEET 1 OF 1 SHEETS STA. TO STA.		CONTRACT NO. 74E24				
PLOT DATE = 2/5/2026	DATE -	REVISED -		ILLINOIS FED. AID PROJECT						



NOT TO SCALE



NOT TO SCALE

MODEL: 74E24-sh-detailed (Sheet)
 FILE NAME: c:\p\work\scott\hillead\156162\ID74E24-sh-detailed.dgn

USER NAME = jessica.hille	DESIGNED -	REVISED -
	DRAWN -	REVISED -
	CHECKED -	REVISED -
PLOT DATE = 2/5/2026	DATE -	REVISED -

**STATE OF ILLINOIS
 DEPARTMENT OF TRANSPORTATION**

**AGGREGATE SHOULDER
 DETAILS**

SCALE: SHEET 1 OF 1 SHEETS STA. TO STA.

F.A.P. RTE.	SECTION	COUNTY	TOTAL SHEETS	SHEET NO.
781	(4,3)SR	JASPER	4	4
CONTRACT NO. 74E24				
ILLINOIS FED. AID PROJECT				