

STATE OF ILLINOIS  
DEPARTMENT OF TRANSPORTATION

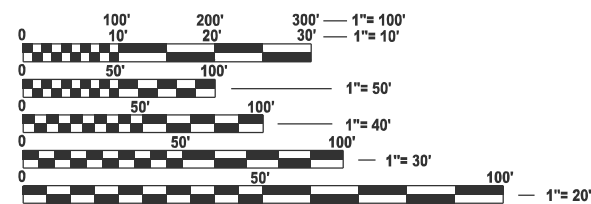
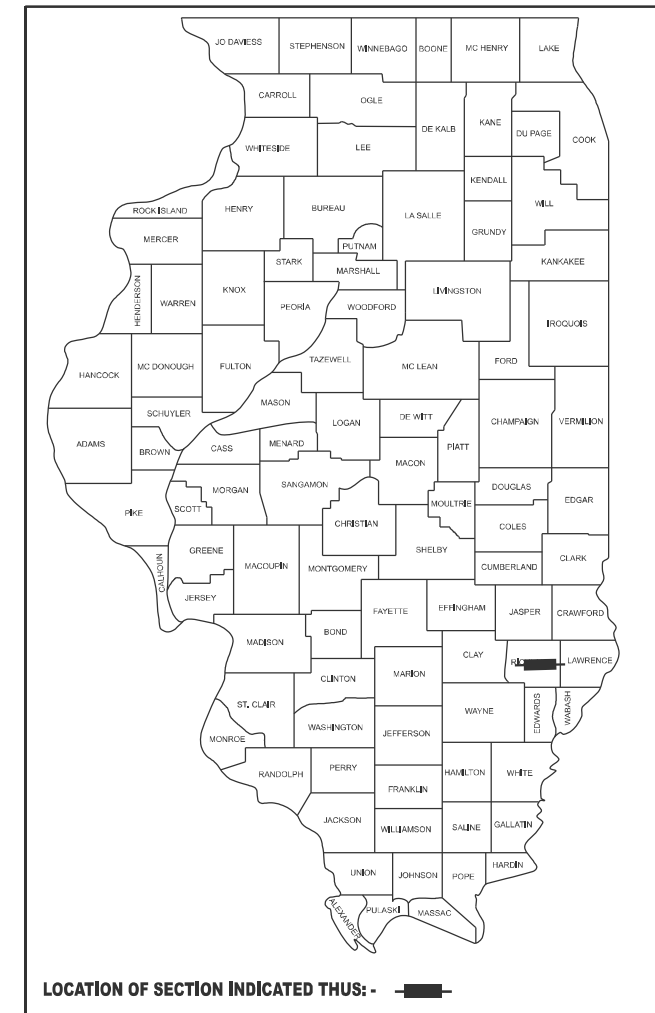
F.A.P. RTE.	SECTION	COUNTY	TOTAL SHEETS	SHEET NO.
327	D7 CHIP SEAL 2026-1	RICHLAND	5	1
		ILLINOIS	CONTRACT NO. 74E25	

FOR INDEX OF SHEETS, SEE SHEET NO. 2  
ADT = 650 (2022)

PROPOSED  
HIGHWAY PLANS

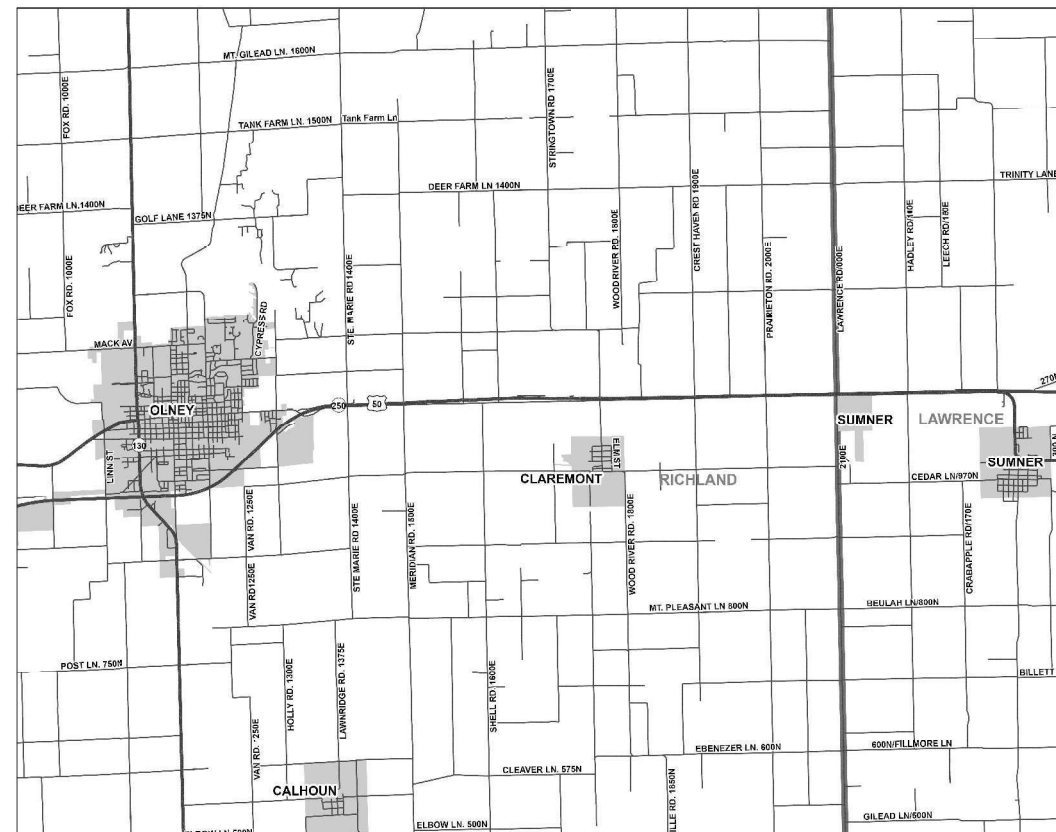
FAP ROUTE 327 (OLD US 50)  
SECTION D7 CHIP SEAL 2026-1  
CHIP SEAL-A2  
RICHLAND COUNTY  
C-97-044-26

D-97-043-26



FULL SIZE PLANS HAVE BEEN PREPARED USING STANDARD ENGINEERING SCALES. REDUCED SIZED PLANS WILL NOT CONFORM TO STANDARD SCALES. IN MAKING MEASUREMENTS ON REDUCED PLANS, THE ABOVE SCALES MAY BE USED.

J.U.L.I.E.  
JOINT UTILITY LOCATION INFORMATION FOR EXCAVATION  
1-800-892-0123  
OR 811



PROJECT ENGINEER: MATT BOWER  
PROJECT MANAGER: ETHAN FOSTER

GROSS LENGTH = 40,350 FT. = 7.64 MILE  
NET LENGTH = 33,052 FT. = 6.26 MILE

CONTRACT NO. 74E25

STATE OF ILLINOIS  
DEPARTMENT OF TRANSPORTATION

SUBMITTED January 28, 2026  
*Teresa C. Price*  
REGIONAL ENGINEER

March 20, 2026  
*Scott A. [Signature]*  
ENGINEER OF DESIGN AND ENVIRONMENT

March 20, 2026  
*[Signature]*  
DIRECTOR OF HIGHWAYS PROJECT IMPLEMENTATION

PRINTED BY THE AUTHORITY  
OF THE STATE OF ILLINOIS

## INDEX OF SHEETS

<u>SHEET NO.</u>	<u>ITEM</u>
1	COVER SHEET
2	INDEX OF SHEETS, LIST OF STANDARDS, AND GENERAL NOTES
3	SUMMARY OF QUANTITIES
4	SCHEDULE OF QUANTITIES
5	LOCATION MAP

<u>STANDARD NO.</u>	<u>DESCRIPTION</u>
000001-09	STANDARD SYMBOLS, ABBREVIATIONS AND PATTERNS
001006	DECIMAL OF AN INCH AND OF A FOOT
701001-02	OFF-ROAD OPERATIONS, 2L, 2W, MORE THAN 15' AWAY
701006-05	OFF-RD OPERATIONS, 2L, 2W, 15' TO 24" FROM PAVEMENT EDGE
701011-04	OFF-ROAD MOVING OPERATIONS, 2L, 2W, DAY ONLY
701201-05	LANE CLOSURE, 2L, 2W, DAY OPERATIONS ONLY, FOR SPEEDS $\geq$ 45 MPH
701301-04	LANE CLOSURE, 2L, 2W, SHORT TIME OPERATIONS
701306-04	LANE CLOSURE, 2L, 2W, SLOW MOVING OPERATIONS DAY ONLY, FOR SPEEDS > 45 MPH
701901-11	TRAFFIC CONTROL DEVICES

### GENERAL NOTES

THE PROPOSED WORK IS LOCATED ON US 50 FRONTAGE ROAD ALONG THE SOUTH SIDE OF US 50 IN RICHLAND COUNTY. THE PROPOSED WORK IS LOACTED IN THREE LOACTIONS ALONG THE ROUTE. LOCATION 1 STARTS AT THE US50/IL250 AND EXTENDS TO SUNTONE ROAD. LOCATION 2 STARTS 0.4 MILES EAST OF PRIMROSE RD AND EXTENDS TO 0.5 MILES WEST OFWEST OF CLAREMONT RD. LOCATION 3 STARTS AT CLAREMONT RD AND EXTENDS TO THE LAWRENCE COUNTY LINE.

THE WORK IN THIS SECTION CONSISTS OF POTHOLE PATCHING, CONSTRUCTION OF SEAL COAT FOR BITUMINOUS SURFACE TREATMENT CLASS A-2, AGGREGATE BASE REPAIR, PREPARATION OF BASE, TRAFFIC CONTROL, AND ANY OTHER WORK NECESSARY TO COMPLETE THIS SECTION PER THE STANDARD SPECIFICATIONS.

ESTIMATED QUANTITIES OF HOT-MIX ASPHALT FOR POTHOLE PATCHING (COLD MIX), PRAPERATION OF BASE, AND AGGREGATE BASE REPAIR HAVE BEEN INCLUDED FOR ANY NECESSARY POTHOLE PATCHING OR BASE REPAIR. THE QUANTITY AND LOCATIONS OF POTHOLE PATCHING AND BASE REPAIR WILL BE DETERMINED BY THE RESIDENT ENGINEER IN THE FIELD.

HOT-MIX ASPHALT FOR POTHOLE PATCHING (COLD MIX) TO BE USED IN VARIOUS AREAS IN NEED OF MINOR COLD MIX ASPHALT POTHOLE PATCHING TO FILL VOIDS BEFORE FINAL CHIP AND SEAL IS PLACED,

REQUIRED RATES OF APPLICATION:

BITUMINOUS MATERIALS (FOG SEAL) 0.05 LBS/SQ FT

REV - MS

MODEL: [Unlited (Sheet)]  
FILE NAME: c:\p\work\pawid\illinois.gov\elhan.foster@illinois.gov\156228\D74E25-sht-geomcote.dgn

USER NAME = Elhan.Foster	DESIGNED -	REVISED -
	DRAWN -	REVISED -
	CHECKED -	REVISED -
PLOT DATE = 1/27/2026	DATE -	REVISED -

**STATE OF ILLINOIS  
DEPARTMENT OF TRANSPORTATION**

### **GENERAL NOTES**

SCALE: SHEET OF 1 SHEETS STA. TO STA.

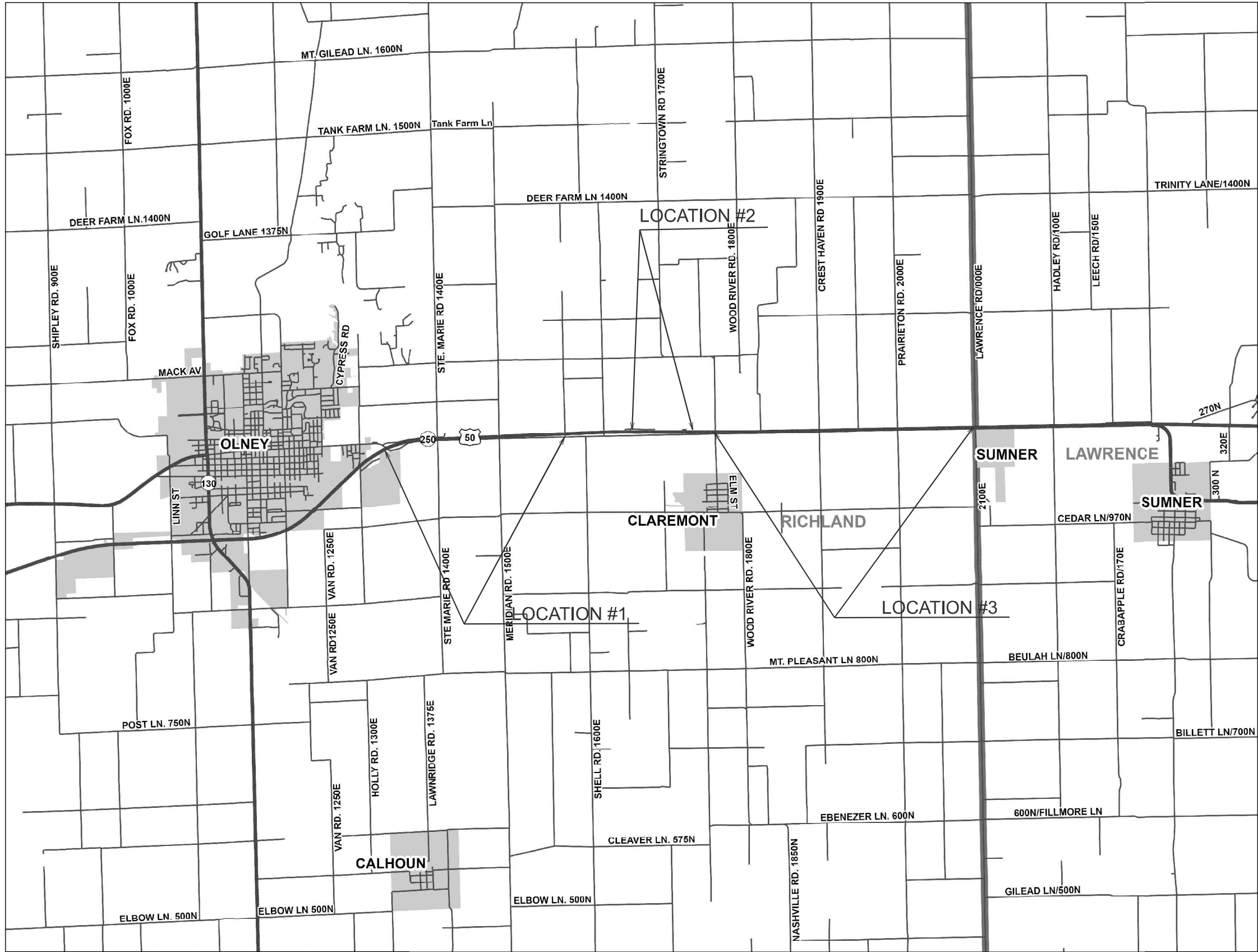
F.A.P. RTE.	SECTION	COUNTY	TOTAL SHEETS	SHEET NO.
327	D7 CHIP SEAL 2026-1	RICHLAND	5	2
CONTRACT NO. 74E25				
ILLINOIS   FED. AID PROJECT				



SURFACE TREATMENT SCHEDULE					
NO CURRENT STATIONING. STATIONING MADE STARTING AT CR2100 E RICHLAND/LAWRENCE COUNTY LINE STA. 0+00, ENDING AT 403+50 IL250/US50 INTERSECTION.				BITUMINOUS SURFACE TREATMENT, A2	BITUMINOUS MATERIALS (FOG SEAL)
SCHEDULE					
LOCATION	STA	TO	STA	(SQ YD)	(POUND)
LOCATION #3	0+00		5+19	1038	467
	5+19		9+35	832	374
	9+35		44+04	6938	3122
	44+04		52+50	1692	761
	52+50		55+46	592	266
	55+46		61+96	1300	585
	61+96		67+80	1168	526
	67+80		73+26	1092	491
	73+26		90+93	3534	1590
	90+93		106+29	3072	1382
	106+29		106+55	52	23
	106+55		146+98	8086	3639
146+98		158+75	2354	1059	
158+75		177+50	3750	1688	
LOCATION #2	204+45		231+46	5402	2431
LOCATION #1	276+89		281+85	992	446
	281+85		284+89	608	274
	284+89		308+26	4674	2103
	308+26		327+55	3858	1736
	327+55		353+81	5252	2363
	353+81		370+14	3266	1470
	370+14		384+70	2912	1310
384+70		403+45	3750	1688	
				<b>66214</b>	<b>29796</b>

MODEL: Untitled (Sheet)  
FILE NAME: c:\p\work\pav\illinois.gov\_e\ethan\_foster\illinois.gov\156228\ID774E25-sht-schedule.dgn

USER NAME = Ethan.Foster	DESIGNED -	REVISED -	<b>STATE OF ILLINOIS DEPARTMENT OF TRANSPORTATION</b>	<b>SCHEDULE OF QUANTITIES</b>		F.A.P. RTE.	SECTION	COUNTY	TOTAL SHEETS	SHEET NO.			
	DRAWN -	REVISED -		SCALE:	SHEET	OF 1 SHEETS	STA.	TO STA.	327	D7 CHIP SEAL 2026-1	RICHLAND	5	4
	CHECKED -	REVISED -		CONTRACT NO. 74E25									
PLOT DATE = 1/14/2026	DATE -	REVISED -		ILLINOIS FED. AID PROJECT									



MODEL: Unlited (Sheet)  
 FILE NAME: c:\p\work\pav\illinois.gov\_e\han\_foster@illinois.gov\id1156228\ID774E25-sht-plan.dgn

USER NAME = Ethan.Foster	DESIGNED -	REVISED -
	DRAWN -	REVISED -
	CHECKED -	REVISED -
PLOT DATE = 1/27/2026	DATE -	REVISED -

**STATE OF ILLINOIS**  
**DEPARTMENT OF TRANSPORTATION**

**LOCATION MAP**

SCALE: SHEET OF 2 SHEETS STA. TO STA.

F.A.P. RTE.	SECTION	COUNTY	TOTAL SHEETS	SHEET NO.
327	D7 CHIP SEAL 2026-1	RICHLAND	5	5
CONTRACT NO. 74E25				
ILLINOIS FED. AID PROJECT				